

SECOND EDITION, REVISED

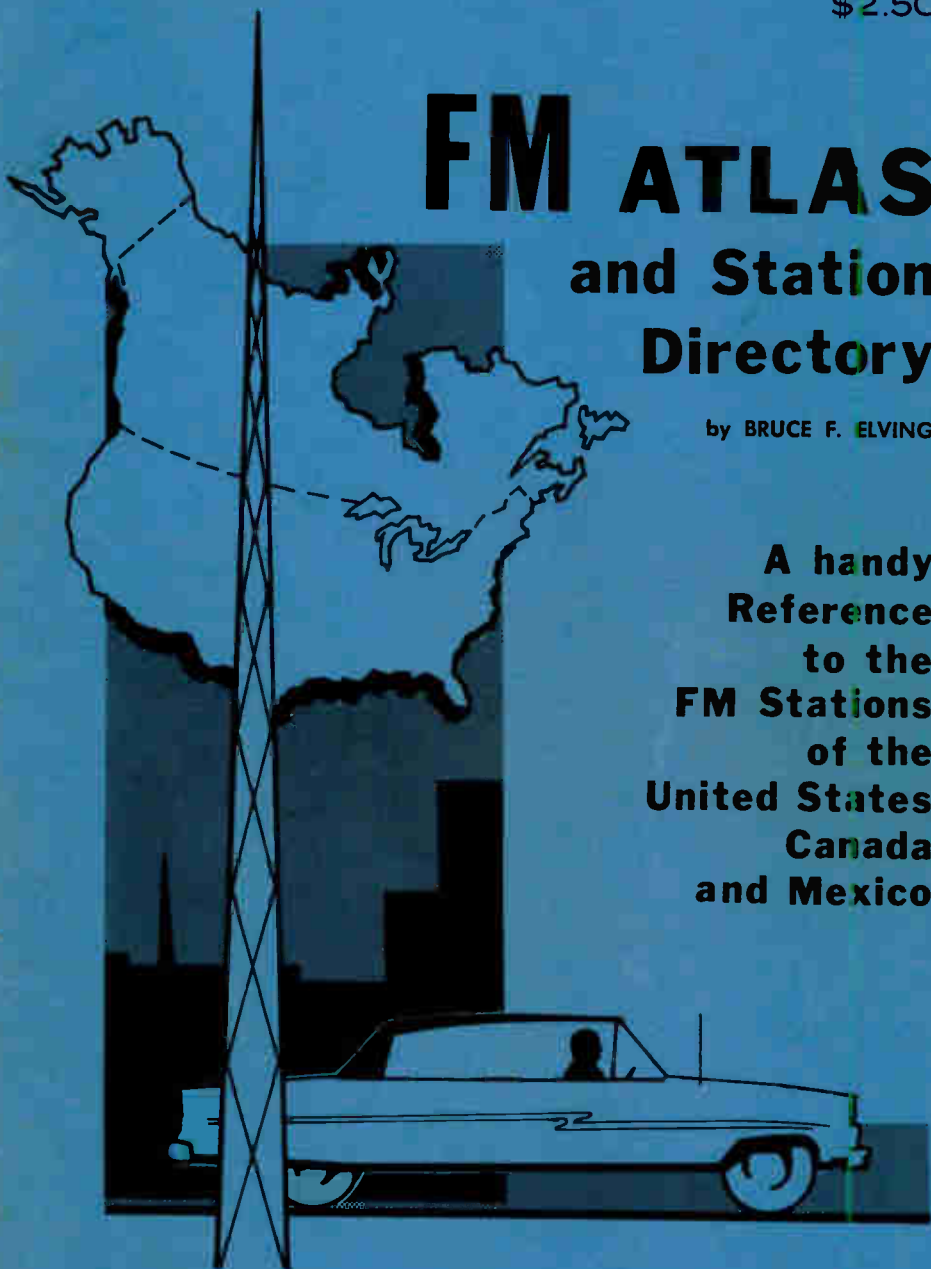
\$2.50

FM ATLAS

and Station Directory

by BRUCE F. ELVING

**A handy
Reference
to the
FM Stations
of the
United States,
Canada
and Mexico**



**FM ATLAS
AND
STATION DIRECTORY**

SECOND EDITION, REVISED

by **BRUCE F. ELVING, Ph.D.**

FM ATLAS PUBLISHING CO.

Box 24

Adolph, Minnesota 55701

Copyright © Bruce F. Elving, 1973. All rights reserved.
Reproduction of any portion of this publication, in any
manner, without express permission, is prohibited.

FORWARD

This second edition of the "FM Atlas and Station Directory" has been created in the hope that it will prove to be the most attractive, useful and unique FM station guide yet devised. New features of this second edition include a complete listing of the FM radio stations of the United States and Canada by frequency, giving effective radiated powers and antenna heights above average terrain. Music formats, listed in the geographical portion of the Station Directory, now include the large number of stations with middle of the road or standard popular music. Also listed are stations that offer ethnic and foreign language programs.

Another innovation is the double-page map of North America, showing FM cities of Mexico, Canada and several other countries, including selected cities of the United States having FM stations. Large scales of miles are provided so readers can easily check interstate mileages, as well as distances between two selected points in different countries. With the publication of this edition, the "FM Atlas and Station Directory" now covers most of North America.

Information concerning FM stations in foreign countries and the United States has been compiled from direct contact with broadcast authorities and from official government lists, as well as from the following significant sources: 1) The monitoring of a high percentage of the FM radio stations of this country and neighboring lands by the author and a group of reporters located in different parts of the continent; 2) Direct contact with a number of stations; 3) Secondary sources, such as trade journals, yearbooks, and station program guides.

The direct observation method suggested in 1) above has yielded perhaps the most reliable program format and stereo utilization information yet obtained for FM. In listing programming, strict use of only a few categories serves to ensure that the formats given are mutually exclusive and exhaustive.

This "FM Atlas and Station Directory" is designed for everybody who has a personal or professional interest in FM radio, including the FM-equipped motorist who now has a guide to the nearest stations for clear reception and the programming of his or her choice, the home hi-fi listener, and the hobbyist. Persons in broadcasting, advertising and related fields will similarly find the "FM Atlas and Station Directory" full of valuable information, much of it unavailable elsewhere. And its compact size makes the directory easy to take along on business or vacation trips. This guide presents, in a unique and innovative fashion, factual data that are important but seldom put to practical use.

The "FM Atlas and Station Directory" is the successor to the "FM Station Atlas," which was published originally in 1971. Both editions of the newer "FM Atlas and Station Directory" combine the convenient size and simplicity of the "FM Station Atlas" maps with directories showing call letters, location, frequencies of stations, coverage radius, programming, and stereo usage.

In addition to FM stations, listed here are all of the FM translators authorized to operate as of this guide's late-1973 publication deadline. FM translators are low-power devices which rebroadcast another FM station's signal into communities far removed from the originating station, or located in places where intervening terrain makes reception difficult. FM translators east of the Mississippi River are limited to one watt output power; those in the West may have ten watts output power. In future editions,

this guide will continue to list FM translators, even though their number may grow into the thousands -- as is the case with television translators. The FM translator represents a low-cost means whereby citizens groups can bring FM into remote areas, or stations themselves can extend their signals to better cover retail trade areas, fill in coverage "dead spots," or extend specialized programming.

All FM stations on the air are listed in this edition, as well as new stations authorized to begin broadcasting within 12 months. A few stations may be temporarily off the air or operating on frequencies other than those listed. The power and antenna height information given is the latest as of this book's publication deadline. Several stations in the process of increasing power have not yet gone to the power indicated here. In addition to station information derived from the broadcast licensing agencies of the United States, Mexico, Canada and other governments, this guide lists several little-known FM stations in North America authorized to operate by the U.S. Department of Defense.

Information presented in this listing has been computer-organized and carefully checked and proofread. While every effort has been made to provide accurate information at the time of publication, the publisher does not guarantee it to be complete or error-free at a later date. Indeed, the week this directory is off the press there undoubtedly will be station format changes, old stations obtaining new call letters, and new stations granted. This directory, therefore, is issued periodic intervals, and its data revised thoroughly. The author wishes to thank all those who helped compile program and station information in different parts of the country, as well as the many others who helped in the preparation and publication of this directory.

Special thanks to these reporters who have assisted in compiling program format and other data about the FM stations in their regions of the country: Frank E. Aden, Jr., Bend OR; Joseph Bahr, Hato Rey PR; Andy Bolin, Charleston IL; Russ Brown, St. Joseph MI; Richard Clark, Lighthouse Point FL; Michael F. Collins, Stratford CT; Thomas V. Cornell, Kokomo IN; Clifford L. Denney, Carson City NV; William O. Dickerman, Williamsport PA; Michael Dorner, Jr., Metairie LA; Pat Dyer, San Antonio TX; John Ebeling, Bloomington MN; Robert Eddy, Newport OH; Albert H. Ellis, Brantford, Ontario; Bill Frahm, Boise ID; William Grant, Worcester MA; Stephen C. Hall, Tulsa OK; John W. Haralson, Memphis TN; Hank Holbrook, Chevy Chase MD; Fred McCormack, Des Lacs ND; L. R. Mitlin, Rock Hill SC; Dennis Moe, St. Ansgar IA; Eric G. Norberg, Los Angeles CA; F. J. Nordquist, North Syracuse NY; César F. Objío G., Santo Domingo, Dominican Republic; Les Prus, Manhattan KS; Shelby Remington, West Haven CT; Marvin E. Robbins, Omaha NE; Allen Rockford, Syracuse NY; Bruce Rummel, Mertztown PA; Peter Stackpole, Orono ME; David Walcutt, Carbondale IL; Dr. Richard E. Wood, Baton Rouge LA. Also special thanks to Glenn Hauser, Von Ormy TX, for Mexican and Texas data; and Dennis Smith, Wasco CA.

The author thanks his wife, Carol, for maintaining the mailing list and business records, and her father, Weldon Patterson, Duluth MN, for printing assistance. Ferdinand S. Dombrowski, Jr., Milwaukee, deserves special recognition for cartographic assistance, as does Bob Grede, Madison WI, for designing the cover. Abbreviations used throughout this reference are those recommended by the United States Postal Service.

Additional copies of the "FM Atlas and Station Directory" can be obtained from Box 24, Adolph MN 55701. Quantity discounts are available. Those who own an "FM Atlas and Station Directory" are urged to write to the publisher at Box 24, Adolph, Minnesota 55701, to be notified when the next edition is ready. If you have received your book by mail and your address changes, please notify us directly, so that we may be able to keep you up to date concerning the publication of our next edition.

CONTENTS

FM PERSPECTIVE	5
FM Programming and Operational Trends	
Allocations: How FM Stations Co-Exist	
FM Atlas Special Uses	
FM Coverage Defined	
Improving FM Reception	
FM DX Listening	
KEY TO SYMBOLS12
FM ATLAS13
STATION DIRECTORY: Part I43
FM Stations Listed Geographically	
STATION DIRECTORY: Part II61
FM Stations Listed by Frequency	
APPENDIX A79
How to Compute FM Coverages	
APPENDIX B80
Channel 6 TV Stations	

FM PERSPECTIVE

FM PROGRAMMING AND OPERATIONAL TRENDS

FM programming has changed considerably in the years since the author bought his first FM radio in 1948. At that time, the only independently owned FM station in Minnesota was KBTR 98.5 Minneapolis, which boasted a lively FM sound that is only now coming into vogue in large markets around the country as an alternative to the many stations that employ automation. Unfortunately, like hundreds of other FM stations of the late '40's and early '50's, KBTR unceremoniously left the air -- the victim of being ahead of its time.

Meeting similar fates were pioneer FM stations WEBC-FM 92.3 Duluth MN, which supplied programming to the Duluth-Superior transit buses and had been on the air experimentally since the late 1930's, and WTMJ-FM 93.3 Milwaukee, whose huge, 50,000 watt transmitter boomed its signals across the length of Wisconsin on many occasions. It is interesting to note, however, that WTMJ-FM has subsequently been reactivated on 94.5 as a lower-power station programming separately from its AM station, and offering the conventional diet of middle of the road music supplied by a program syndication firm, utilizing automated equipment.

One of the FM Atlas reporters encountered difficulty trying to purchase an FM radio as recently as 1957, with the family searching all over Bridgeport CT, a city of 150,000, before they finally found a store that had an FM set. "FM stations began to come on from that time on, and none in this area that were on in 1957 would ever go off (at least not permanently)."

Since the middle 1950's, the number of FM stations in the United States has risen steadily, and at a faster rate than the growth in commercial FM advertising, although advertising revenues in FM are rising, despite the fact that most independently programmed FM stations follow a policy of limiting the number of commercials they have per hour and clustering them. Contributing substantially to the increase in the number of FM stations on the air are the 600 educational stations (out of a total of some 3200 FM stations in the United States).

Listed in the geographical section of the Station Directory are stations which feature a certain kind of music during most of their broadcast day. A few stations that have two distinctive music formats, or which intermix records of two main types, have a double listing. Stations with no program format listing are that way for any of the following reasons: 1) There may be a variety of music and other programs; educational stations and commercial stations in small towns tend to fall into this category; 2) The station may be new, or not yet on the air; or 3) We may not know anything about the station's programming.

The trend toward longer operating hours in FM continues. Commercial FM stations in the United States (those operating between 92 and 108 MHz on the FM dial) are now required to operate a minimum of 12 hours per day (Sundays excepted), with four of those hours being after 6 p.m. local time. The minimum schedule typically is shown by the station that signs on at 10 a. m. and signs off at 10 p. m. local time, although the vast majority of FM stations are on the air much longer -- often 24 hours a day, with a silent period usually between midnight and 6 a.m. Mondays. Commercial FM stations licensed to communities having a 1970 population of 100,000 or more are required to program separately from any commonly owned AM station in the same city 50 percent of the time. There is a good possibility that this rule will be extended to FM-AM stations in smaller cities.

In Canada, the Canadian Radio-Television Commission has recently proposed that all AM-FM simulcasting cease, with FM stations there expected to develop specialized programming that is distinct from AM. Presently, Canadian FM stations must provide at least two hours' program service that is distinct from that of an associated AM station, regardless of the size of the city in which the station is located. The CRTC is considering whether or not to recommend that all radio receivers sold in Canada be capable of AM and FM reception. Similarly, in the United States, bills have been introduced into the Senate and the House of Representatives that would require FM capability in all radio receivers sold after a certain date. Such legislation, which has the backing of the National Association of FM Broadcasters and the Corporation for Public Broadcasting among other organizations, is thought to be especially necessary in helping to equalize the production of AM and FM car radios, as well as to assure, in time, FM's availability in all radios found in the home. Such a statute would have as its precedent the 1962 law that required both VHF and UHF tuning capability in all television sets sold in the United States after May 1, 1964.

Educational or "public" FM radio stations are rapidly increasing in coverage and operating hours, although minimum operating hours and AM-FM non-duplicating rules do not govern educational stations, most of which operate between 88 and 92 MHz. Those stations indicated with a "P" in the Station Directory meet the criteria of the Corporation for Public Broadcasting by virtue of their having a full-time schedule, sufficient power and staff, and thus tend to be the leading stations in this category. Other educational FM stations may operate limited schedules and be off the air during school vacations, including the entire summer. Many of the 10-watt educational stations are limited not only by very low power (and, consequently, outreach) but by erratic schedules that makes hearing them even when you are in their town very difficult. Ten-watt educational stations are indicated with brackets and an asterisk [*] in the Atlas.

When no specific musical programming is indicated for an educational station, it may be assumed that, for most of the larger stations, classical music will be featured, perhaps along with some jazz, folk, rock, and plenty of talk. The CPB-qualified stations will generally all carry National Public Radio's late-afternoon news-magazine-variety program, All Things Considered. The smaller educational stations frequently program rock, with perhaps some jazz, folk, classical and soul music. Stations owned by boards of education (such as KSLH *91.5 St. Louis and WNYE *91.5 New York) generally program talk and instructional programs to an in-school audience, and typically operate only during daytime hours when the schools are in session. Stations owned by religious institutions and colleges characteristically program music and talks in conformity with their beliefs.

Educational or "cultural" FM stations exist in Canada and Mexico, too. Like those in the United States, most of Canada's noncommercial, educational stations are found between 88 and 92 on the dial, although there is one commercial station -- CJOM 88.7 Windsor, Ontario -- that is found in this section of the FM spectrum by international agreement. Mexico's commercial and educational FM stations are scattered throughout the FM dial. Notably, some of Mexico's stations operate on even numbered frequencies, such as 96.4 megaHertz, while those of the United States and Canada are found on odd-numbered frequencies, such as 96.3 or 96.5 mHz.

Of interest to the American traveler to Mexico are the several stations indicated in the Station Directory that announce in English. FM in Mexico is developing quite rapidly, and as of this writing, there are more FM stations on the air or about to go on the air in Mexico than there are in Canada.

ALLOCATIONS: HOW FM STATIONS CO-EXIST

The Federal Communications Commission has a table of FM assignments, issued in 1963 and subsequently amended, which specifies all the commercial FM channels that are available for assignment to specific cities in the United States and its territories. This table sets up three classes of station: Class A stations, found throughout the United States, have a maximum effective radiated power of 3000 watts at an antenna height of 300 feet above the average terrain, and are spaced variously across the FM dial, beginning at 92.1 MHz, and continuing to 92.7, 93.5, etc. Class B stations, found in the northeastern quarter of the United States, most of California, and in Puerto Rico and the Virgin Islands, are limited to 50,000 watts at 500 feet. Class C stations are found throughout the rest of the United States; these stations have a maximum radiated power of 100,000 watts at 2000 feet above average terrain.

A few older stations have been "grandfathered" in at greater than the maximum Class B or Class C power, since they had been using the higher powers prior to 1963. Examples of super-maximum power stations include WJFM 93.7 and WOOD-FM 105.7, both Grand Rapids MI; WFMT 98.7 Chicago (whose coverage is greater than that now allowed Class B stations); WMC-FM 99.7 Memphis TN; and several Los Angeles and San Francisco stations.

Class B and C stations occupy the frequencies between 92.3 and 107.9, not utilized by Class A stations. The various Class A and B/C frequencies are identified as such in the frequency section of the Station Directory. For convenience of assignment, the FCC identifies each FM frequency by "channel number," starting with No. 201 (88.1) and continuing through to No. 300 (107.9). Channel numbers, too, are given in the listing of FM stations by frequency. The classes of stations are similar in Canada, except that high-powered stations are as likely to be found on U. S. Class A frequencies as elsewhere across the FM dial.

Quite definite and rigid standards pertain to the assignment of commercial FM stations at so many miles away from other stations on the same or adjacent channel. For example, two Class A stations on the same channel must be located at least 65 miles apart, two Class B stations must be at least 150 miles away from each other, while two Class C stations must be at least 180 miles distant. Spacings for stations on channels up to 600 kHz away are given. A Class A station 200 kHz from a Class C station must be at least 105 miles distant; in case of a Class A being next to a Class B, it must be only 65 miles distant.

Commercial stations in the same city must be 800 kHz apart from each other; thus in New York, Chicago and in the Los Angeles area there are stations on 93.9, 94.7, and 95.5, and so on up and down the dial. Recently, FCC Commissioner Robert E. Lee questioned whether FM stations on adjacent frequencies might be spaced closer together; this, he believes could give the suburbs of major cities more radio stations of their own. Today's FM receivers are more selective than those of a decade ago, so there does exist a possibility that more FM stations will be opened up at closer spacings to each other.

Opportunities to get into FM broadcasting are largely limited to buying existing stations or applying for channels in the FCC's table that are not already assigned to stations. Most of the choice channels have been taken throughout the East, Midwest, South, and along the West Coast, as well as in most standard metropolitan areas of 100,000 population or more, and there are relatively few vacant FM frequencies in areas having 25,000 or more people. Exceptions to this pattern include Duluth MN, where 92.9C and 102.5C are still unapplied for, and Amarillo TX, with three open channels.

Another way to get into the FM business involves the complicated procedure of petitioning the FCC to change frequency assignments around in nearby cities to permit the addition of still another channel. This may involve the moving of existing stations from one frequency to another, and is not always practicable. However, this is happening in

Wisconsin, where new stations at Hartford on 104.9 and Wisconsin Dells on 107.1 are causing existing stations to change frequencies: Watertown from 104.7 to 94.1; Dodgeville from 107.1 to 99.3; Platteville from 99.3 to 107.1.

Educational FM (88 to 92 MHz) does not at present have an assignment plan. Would-be station licensees are free to select a frequency, presumably based on distance from other FM and channel 6 TV stations, with which their station may interfere. However, some strange educational FM assignments have been made by the FCC: Indianapolis IN has adjacent channel stations on *90.9 and *91.1; while West Haven CT *88.7 is only about 38 miles from Hartford CT *88.9, both stations having the equivalent of Class A coverage or better.

Some time ago, the FCC proposed an allocations plan for educational FM stations, and the author and several educational broadcasting organizations filed comments with the Commission urging the adoption of such a table to spare this part of the FM band destructive interference resulting from the haphazard starting up of stations, and calling for the creation of more definite operational rules for so-called "public" radio stations. As of this writing, some seven years later, the Commission has still failed to act, although the state of Pennsylvania, on its own, has created an educational allocations plan for FM, which the FCC informally recognizes.

FM ATLAS SPECIAL USES

This guide's format lends itself to a wide variety of uses, including marking it up to show the stations you have heard at home or plan to hear on a trip. For this purpose, a yellow felt tip pen or colored pencil can be used to mark off station frequencies on the FM Atlas maps. Stations logged can be indicated in the directory by means of red-pencil underlines. Reference to coverage figures can be made to determine the widest-coverage FM stations to listen to in the areas through which you will be going, and these can be indicated on the maps. If you're handy with a marking compass, you may wish to actually draw in the coverage radii of several stations, using either the FM Atlas pages or your road maps.

Owners of the new digital FM tuners and receivers will find the "FM Atlas and Station Directory" especially valuable, since it gives exact station frequencies and the maps present a visual panorama of your area's FM stations to facilitate tuning in all the available FM stations without error. And, if you have an electronic antenna rotator, you will find the maps useful in indicating all of the stations receivable in various directions from your location.

It should be noted that FM stations occasionally have their transmitters at sites different from their city of license or where their studios are. In order to take advantage of a particularly high point of ground or to co-locate an FM transmitter where a tall TV tower exists, a station's transmitter may be as far as 30 miles from its city of license--often in the same direction as another significant city. FCC rules require, however, that such stations deliver a city-grade signal over the city or cities mentioned in the station's official identification announcement (required as close to the beginning of each hour as possible). To accurately plot the coverage of such FM stations, it is necessary to indicate as the center of the station's coverage circle its transmitter rather than its studio location.

During periods of storm emergency, it helps to listen to the closest FM station for the latest weather and road reports when traveling. Due to the high static levels prevalent on the AM band during such weather disturbances, you may find FM to offer the only reliable radio reception -- especially at night when nearby AM stations may be off the air or operating with reduced power: factors that do not treat the information-hungry traveler kindly when in a strange region with unfamiliar radio stations! Local inquiry may be made of stations listed but not on the air. Sometimes because of financial reasons, natural disasters, such as fires or floods, or the fact that a station listed is a construction permit and not yet broadcasting, you will find stations listed that are not on the air.

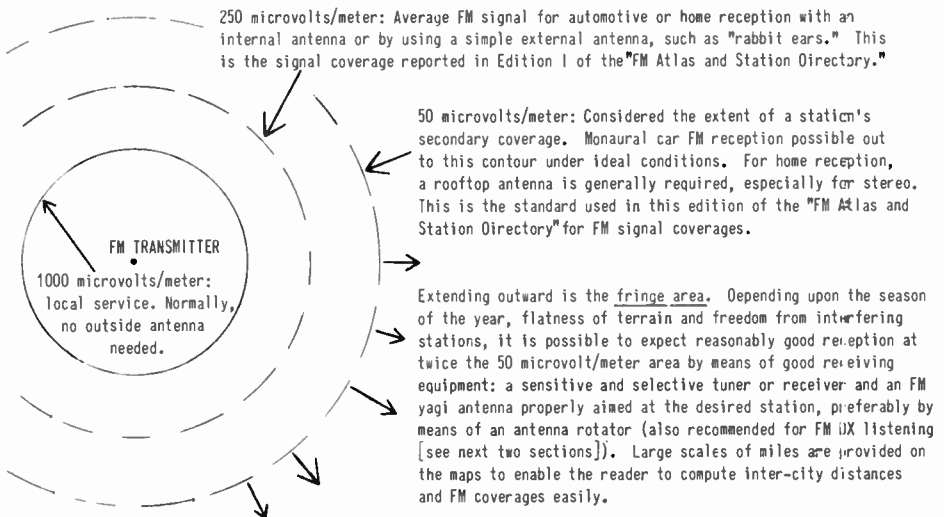
FM COVERAGE DEFINED

Included in the geographical part of the Station Directory are coverage estimates for the FM stations of the United States and Canada. These coverages are based upon a station's effective radiated power and antenna height above terrain at distances of from two to ten miles from the transmitter. The latter figure is an average of eight radials spaced out in each direction at intervals of about 45 degrees. A few stations, such as those in a deep valley or next to a mountain range, have their antenna below the average terrain. Coverages for stations with "negative altitude" are estimated. These stations may be recognized by the minus preceding the height figures in the frequency section of the Station Directory. The power and height figures from which coverages have been derived are reported in the frequency section of the Station Directory.

Coverages given in this edition of the "FM Atlas and Station Directory" are reported in miles to the 50 microvolt/meter contour for each station. This is a more generous standard than the 250 microvolt/meter contour listed for each station in the previous edition. This standard, representing what the FCC formerly defined as a station's secondary coverage area, is thought to represent the service range of FM car radios when the following conditions are met: 1) The station transmits with a vertically polarized signal (indicated in the Station Directory by the letter "v"); 2) The terrain is relatively smooth; 3) There is freedom from manmade obstructions--e. g., driving in the country, as opposed to big city driving; 4) You are not driving close to the transmitters of local stations that may tend to overload even the best receiver.

For the home receiver, the 50 microvolt/meter contour has similar validity, for it indicates the area within which an FM radio should deliver satisfactory service, perhaps with the expenditure of extra effort and expense for an outside FM antenna.

The accompanying diagram shows the relationship among the different coverage contours and the general quality of receiving system needed to obtain good reception in each zone. These coverage figures should be used with caution, however, for such factors as terrain, urban density, and even weather can affect reception -- in addition, of course, to differences in receiver and antenna quality.



By giving coverage estimates for the different stations, much of the guesswork in FM reception is eliminated.

IMPROVING FM RECEPTION

Whether you live in a metropolitan area and would like better reception of local stations, or you live far away from cities containing FM stations -- or if you're in an in-between situation with plenty of strong FM signals to choose from, but you'd still like to improve your FM receptionability -- here's part of the book that should be of special interest to you. This will be a brief summary, because entire books have been written about each aspect that it covers.

Contrary to popular belief, FM is not purely a local service. Improved FM receivers, the trend toward higher power transmitters (including vertical polarization for better reception on car and portable radios) and higher antenna towers, as well as community antenna (CATV) systems and FM translators have helped to spread FM programming throughout the continent.

Relatively little has been written about long-distance FM reception, perhaps because it is considered to be a local service, with local stations to satisfy most people's ordinary listening needs in most locations. There are, however, people who'd like to hear stations with specialized programming, such as classical music, religion, or progressive rock, which may not be available locally, but may be available from a more distant station. For the metropolitan resident, it is the very presence of a large number of local stations that makes long-distance FM reception a challenge. People in smaller towns and rural areas, on the other hand, with large parts of the FM dial free of strong local signals, are able to hear desired nearby and farther away stations relatively easily -- unless, of course, they are so far removed from stations that they must employ considerable resourcefulness in order to get any FM reception at all.

Blessed with a quality receiver and antenna, consistent long-distance FM reception up to 200 miles can be a reality, depending upon terrain and the presence or absence of stations on the same or adjacent frequencies to that which you are attempting to receive. Thus, several FM networks employ direct off-the-air rebroadcasting at distances considerably beyond the horizon in order to get programs from one FM station to another. In this manner, for example, the eight stations of the Wisconsin Educational Network obtain their programs from WHA-FM Madison for relay through the entire state.


Similarly, cable companies will relay a nonlocal FM radio signal to accompany automated video displays rather than AM signals, since AM reception frequently suffers from fading and interference not normally associated with FM. Many cable companies amplify and retransmit FM signals, giving local-like quality at true "DX" distances and offering a wide selection of FM radio stations through a simple connection to the subscriber's FM set.

The best FM reception begins with the choice of a good receiver. If you are in an area having many strong local stations, above average selectivity is an important factor. Selectivity determines how close you can tune to a local station and still hear weaker stations without interference. The ability to receive stations 400 kHz from a local is considered normal. Thus, if you live in Arlington Heights IL, you should still be able to tune in WYCA Hammond IN on 92.3, even though there is a local station, WWMM, on 92.7. With an extremely selective receiver, under favorable conditions, it may be possible to tune within 200 kHz of a local station. Some people in Arlington Heights having selective receivers, directional antennas, and a hand practiced in careful tuning may be able to get WLBK-FM DeKalb IL on 92.5. This is especially true if the antenna can be pointed away from the local station, so as to minimize overload interference. Caution is advised, however, since the ability of any receiver to tune within 200 kHz of a local station is a challenge of the highest order.

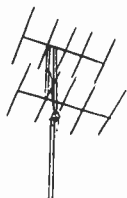
Most modern stereo receivers and car radios sold today incorporate field effect transistors, which help to prevent strong-signal overload in metropolitan areas, making

it possible for weaker signals to come in. And today's receivers have plenty of reserve power in the form of FM sensitivity. Given a reasonably good antenna, a quality FM set should provide satisfactory performance on local and nonlocal signals alike.

An outdoor antenna is recommended for optimum FM reception -- an antenna specifically made for the 88 to 108 MHz FM band, and not a combination TV-FM antenna. Unfortunately, there are many people living in apartment buildings that prohibit outside antennas. Such buildings may have master antennas, which when connected to the FM radio might produce satisfactory results. Otherwise, it may still be possible to ask a tolerant building manager for permission to install a rooftop antenna, even though the lease may specify no antennas. The author thus used such an antenna atop an eight-story building. Using an indoor antenna in high rise apartment buildings, offices, or dormitories can give good results in the direction that the windows face. By placing the antenna, such as a "rabbit ears," in the window sill, reception will be enhanced -- provided it's a direction from which stations can be expected to come.



Assuming that you are able to install and use an outside antenna, the simplest and least expensive is the non-directional "S" type, pictured above. This antenna, as well as the popular "turnstile," is useful where stations from several different directions are received, and it can be obtained as a kit which clamps to an existing TV mast. To complete the installation, a length of 300-ohm flat lead-in is used to connect the antenna to the FM receiver.



Undoubtedly, the best FM antenna installations consist of some variation of the yagi, which is a high-gain, directional antenna that must be precisely pointed at the desired station in order to get optimum reception. By using the yagi in connection with an antenna rotator, it will be possible to aim right at local stations to eliminate multipath distortion and to improve stereo reception; or, conversely, you can aim away from the locals and listen for more distant stations with the help of the FM Atlas. Pictured here is a double-stacked, multi-element FM yagi antenna designed for fringe area listening and DX.

FM DX LISTENING

FM DXing offers a dynamic challenge to the listener. The audiophile has many strong reasons to become an FM DXer. Many already own a highly sensitive and selective FM tuner or receiver and a deluxe antenna to match. Listening to dozens of styles of FM broadcasting with every conceivable form of music can be interesting in itself. The FM DXer cannot normally just turn on his or her receiver any time and start hearing stations at distances of several hundred miles or more. This special kind of listener must be on the lookout for signs of favorable conditions. Briefly, here's what to look for:

Tropospheric Bending (Tropo). This is the most common form of beyond-the-horizon propagation, is weather-related, and results in improved reception of FM signals at distances up to 800 miles, mainly during the summer and fall.

Sporadic-E Skip. A highly unpredictable but dramatic form of long-distance propagation which brings strong signals in from 500 to about 1500 miles, usually for only an hour or two at a time in late spring and early summer during daylight hours. Other forms of FM DX include meteor scatter and aurora propagation.



Serving the FM DX enthusiast is the nonprofit Worldwide TV-FM DX Association. The author is FCC-FM editor of the WTFDA, and in his column is found news of new FM stations and changes in existing stations. Other columns in the monthly bulletin are devoted to articles on equipment and how to receive DX, and reports of long-distance receptions. Samples of the bulletin are available at 75¢ from the WTFDA, P.O. Box 163, Deerfield IL 60015.

KEY TO SYMBOLS

- \$ A station equipped to broadcast in multiplex stereo.
- v A station transmitting with a vertically polarized signal, in addition to the usual horizontal signal, for better reception on auto radios and portables.
- A station whose antenna at a distance of 2 to 10 miles in various directions is below the average surrounding terrain.
- * A noncommercial radio station. On the Atlas, if enclosed in brackets [*], a very low power, 10 watt, educational station.
- 93.5t A commercial FM translator; *89.7t an educational translator.
Identified in the Station Directory by numerical call letters, such as K228AB.
- E A station that programs in English in a non-English-speaking country or region.
- F A station outside of Quebec that programs mainly in French.
- P Educational or "public" station meeting the qualifications of the Corporation for Public Broadcasting.
- S A station outside of Latin America that programs principally in Spanish.

The Music Spectrum, as Converted into FM Atlas Symbols

progressive/underground "Solid Gold" Top 40 "oldies" "Hit Parade" upbeat popular big bands Broadway standards easy-listening	semi-classics/marches classical/opera electronic/experimental ragas, other Eastern musics	swing, be-bop, jive traditional jazz modern/progressive jazz	progressive black rock rhythm and blues/soul "blue-eyed" soul	rock/jazz religious songs spirituals/country gospel hymns/gospel songs preaching stations	modern country traditional country bluegrass/jugband polkas, schottisches	music of Latin America, with Spanish and/or English announcing	musics associated with foreign languages other than Spanish	
"rock"	"middle of the road"	"classical"	"jazz"	"soul"	"gospel"	"country"	"Latin"	"ethnic"
r	m	c	j	s	q	k	L	e

FM ATLAS EXAMPLE

STATION DIRECTORY EXAMPLE

Geographical Listing:

Listing by Frequency.

Location	Call Letters	89.5	208	Feet	Watts
Mount Pleasant					
	P *89.5 WCMU	\$v	90	420	100000v
Program symbol	*91.5 WMHW		9		
	kr 94.5 WCEN-FM	\$	60		
Frequency					
Coverage radius in miles					

From this example for Mount Pleasant, Michigan, it will be noted that WCMU, an NPR affiliate on 89.5 mHz [channel 208] with stereo and an effective radiated power of 100,000 watts horizontal and vertical at 420 feet above average terrain gets out 90 miles, while the other educational station, WMHW on 91.5, has only 10 watts. Since the FCC does not require 10-watt stations to compute their antenna height above average terrain, only the power is given, and coverage is estimated at nine miles. Mount Pleasant's commercial station is WCEN-FM on 94.5 with stereo and country and rock music programming. WCEN-FM, with 16,000 watts horizontal polarization at a height of 230 feet, gets out 60 miles with a signal comparable to that of WCMU at 90 miles.

FM ATLAS

INDEX TO MAPS

UNITED STATES:			
Alabama	34	Nevada	18
Alaska	14	New Hampshire	42
Arizona	19	New Jersey	40
Arkansas	32	New Mexico	19
California	17	New York (main map)	38-39
Colorado	19	New York (New York city area)	40
Connecticut	41	North Carolina	34-35
Delaware	37	North Dakota	22
District of Columbia	37	Ohio	29
Florida (main map)	33	Oklahoma	21
Florida (northwestern portion)	34	Oregon	16
Georgia	34-35	Pennsylvania	38-39
Hawaii	14	Rhode Island	41
Idaho	18	South Carolina	34-35
Illinois	26	South Dakota	22
Indiana	27	Tennessee	30-31
Iowa	23	Texas	20
Kansas	21	Utah	18
Kentucky	30-31	Vermont	42
Louisiana	32	Virginia	36-37
Maine	42	Washington	16
Maryland	36-37	West Virginia	36-37
Massachusetts	41	Wisconsin	25
Michigan	28	Wyoming	18
Minnesota	24	Puerto Rico	15
Mississippi	32	CANADA	14-15
Missouri	23	BAHAMAS - BERMUDA - WEST	
Montana	18	INDIES - CENTRAL AMERICA -	
Nebraska	22	GREENLAND	15
		MEXICO	14-15

The state maps of the United States are arranged in a geographical order from west to east. It is the density of FM cities which generally determines the scale used for each state, and whether or not that state is to be grouped with its neighboring states. Where space permitted, selected FM cities in bordering states are noted on the individual state maps.

For information concerning station call letters, programming, stereo capability, vertical polarization, power, height and coverage, refer to the Station Directories immediately following the FM Atlas maps.

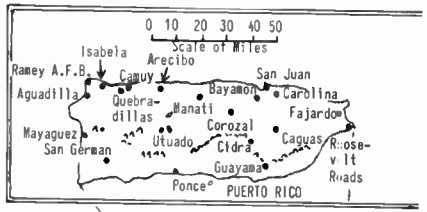
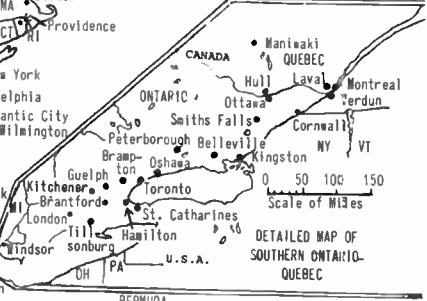
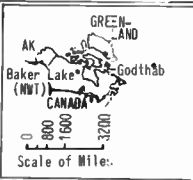


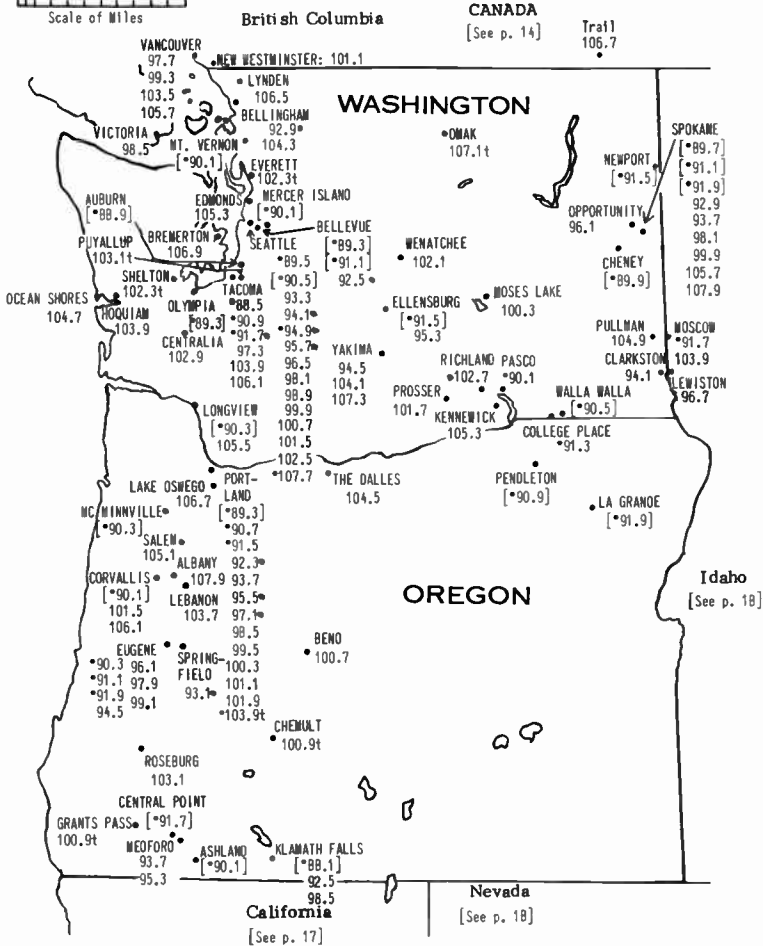

NORTH AMERICA

Showing all the FM cities of Canada, Mexico, Bahamas, Bermuda, Alaska, Hawaii, Puerto Rico, and the Virgin Islands. Shows selected FM cities in the United States' 48 contiguous states, Central America, Cuba, Dominican Republic, Haiti, and Greenland.

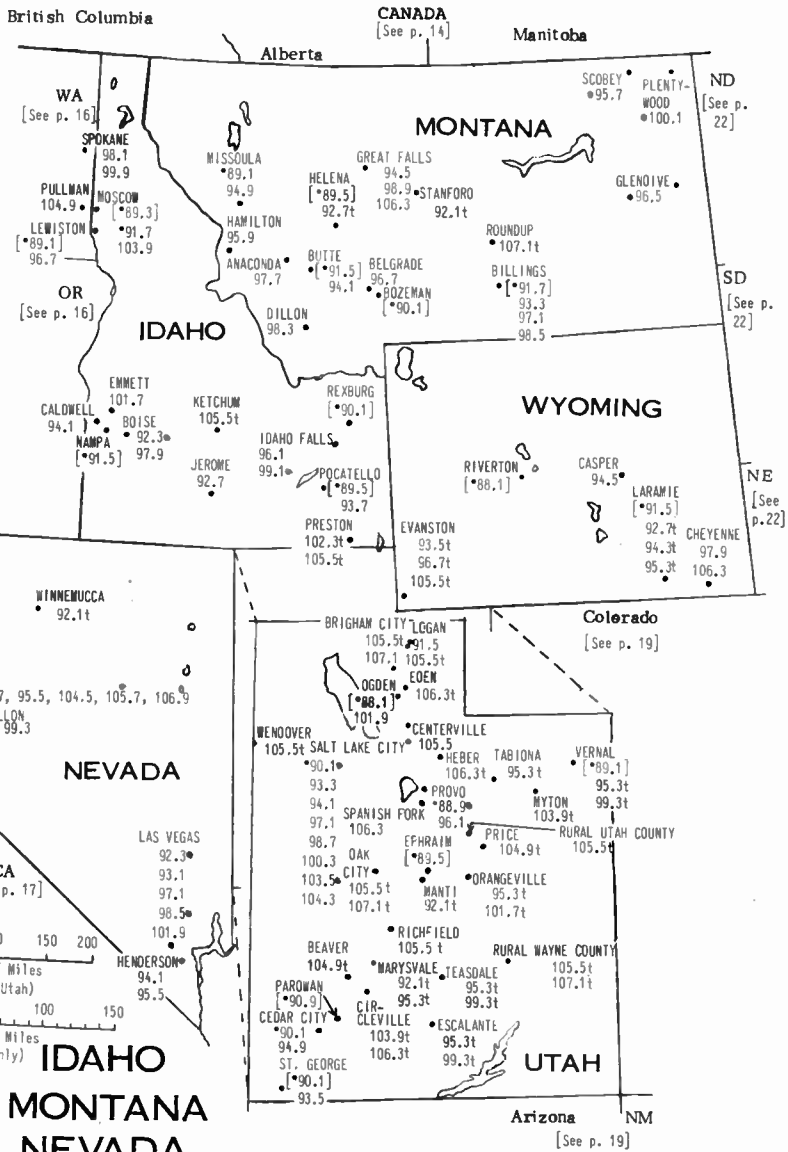
0 50 100 200 300 400 500 600 700 800 900 1000
Scale of Miles


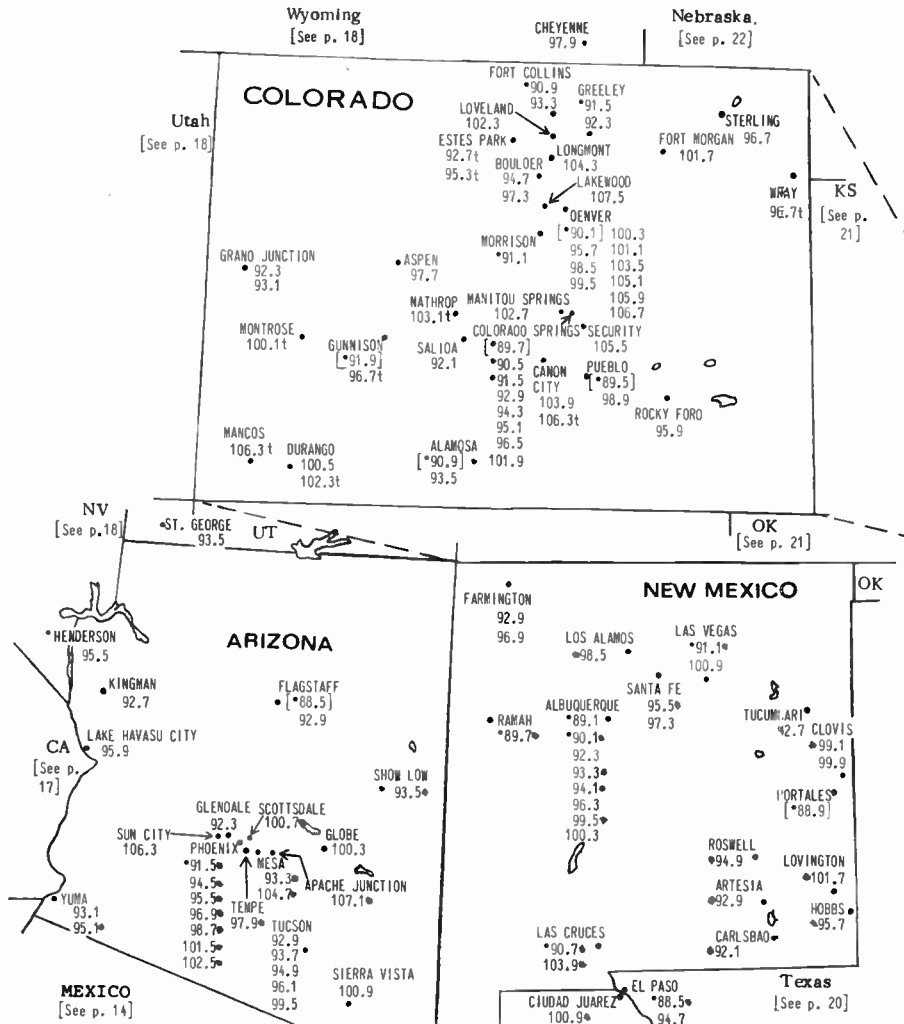
For northern Canada and Arctic regions, see insert map at right



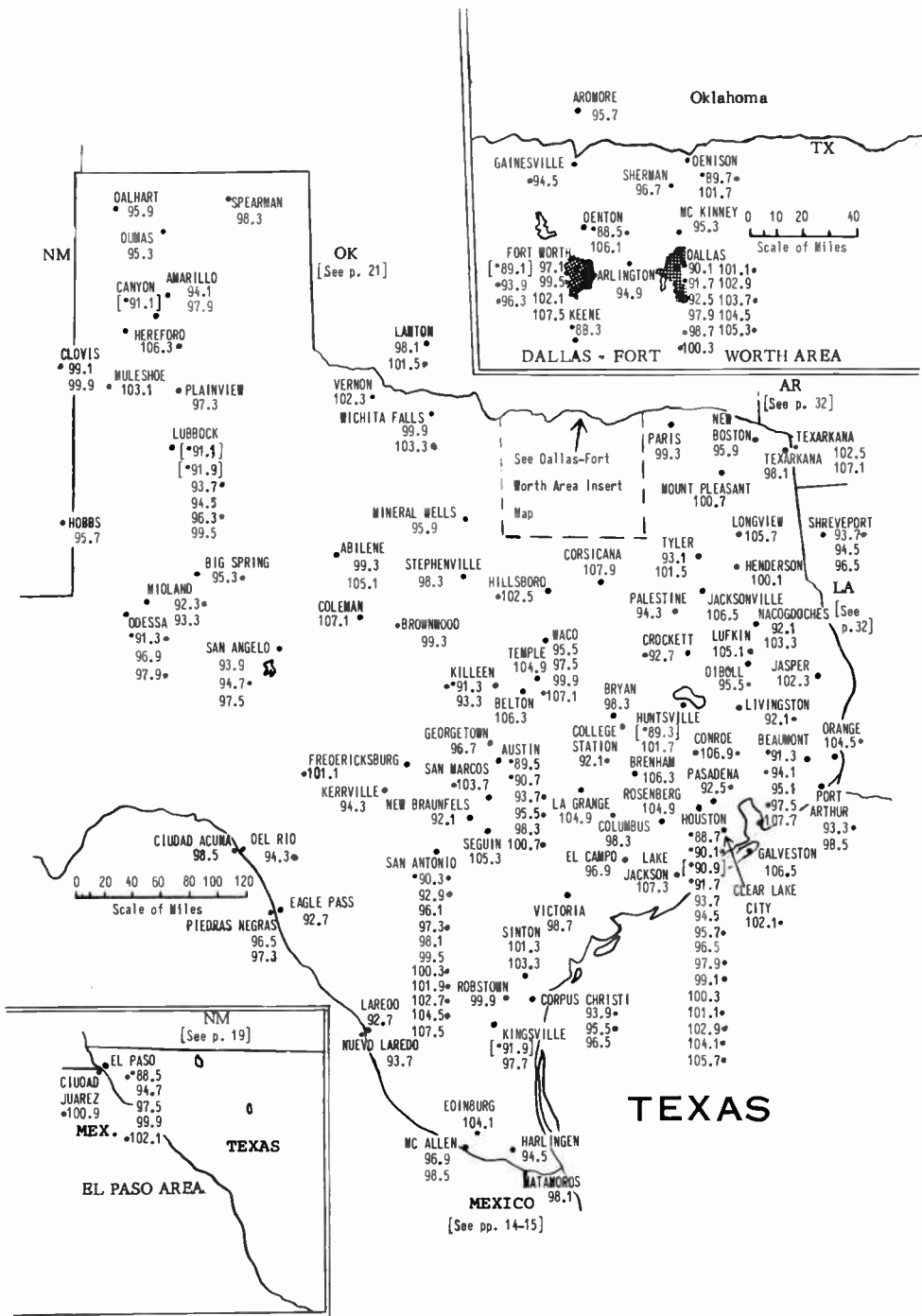


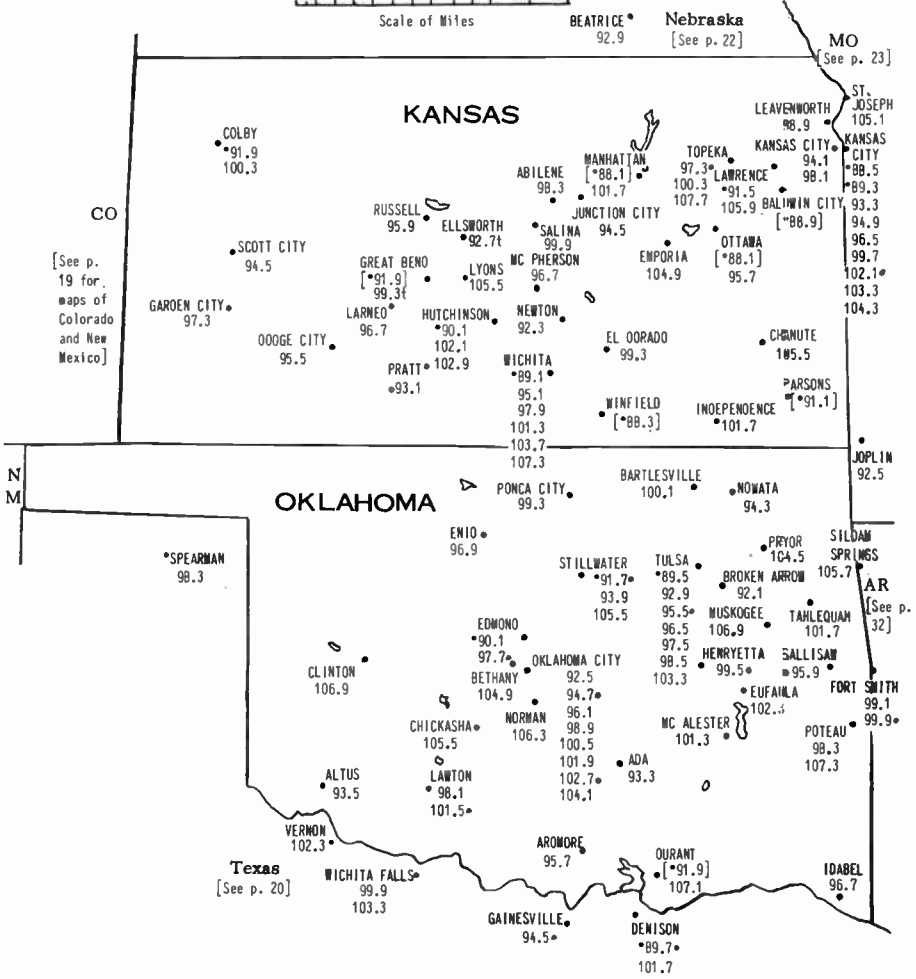

OREGON WASHINGTON



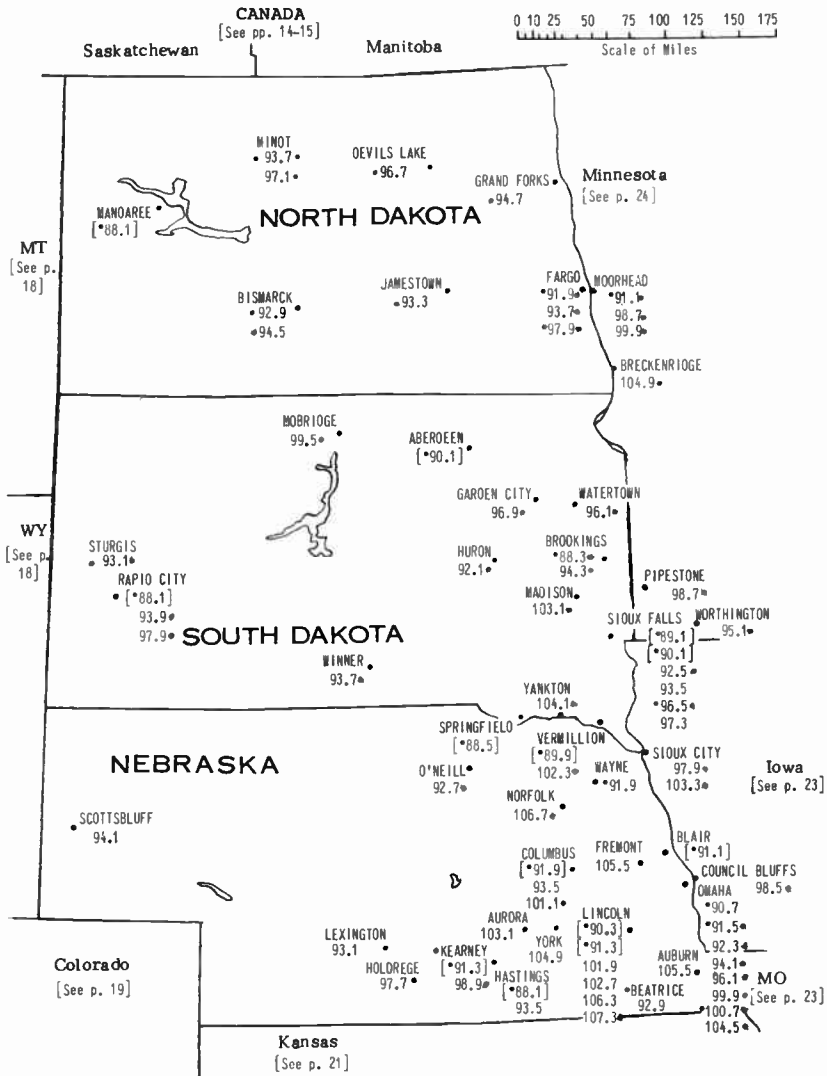


ARIZONA
COLORADO
NEW MEXICO

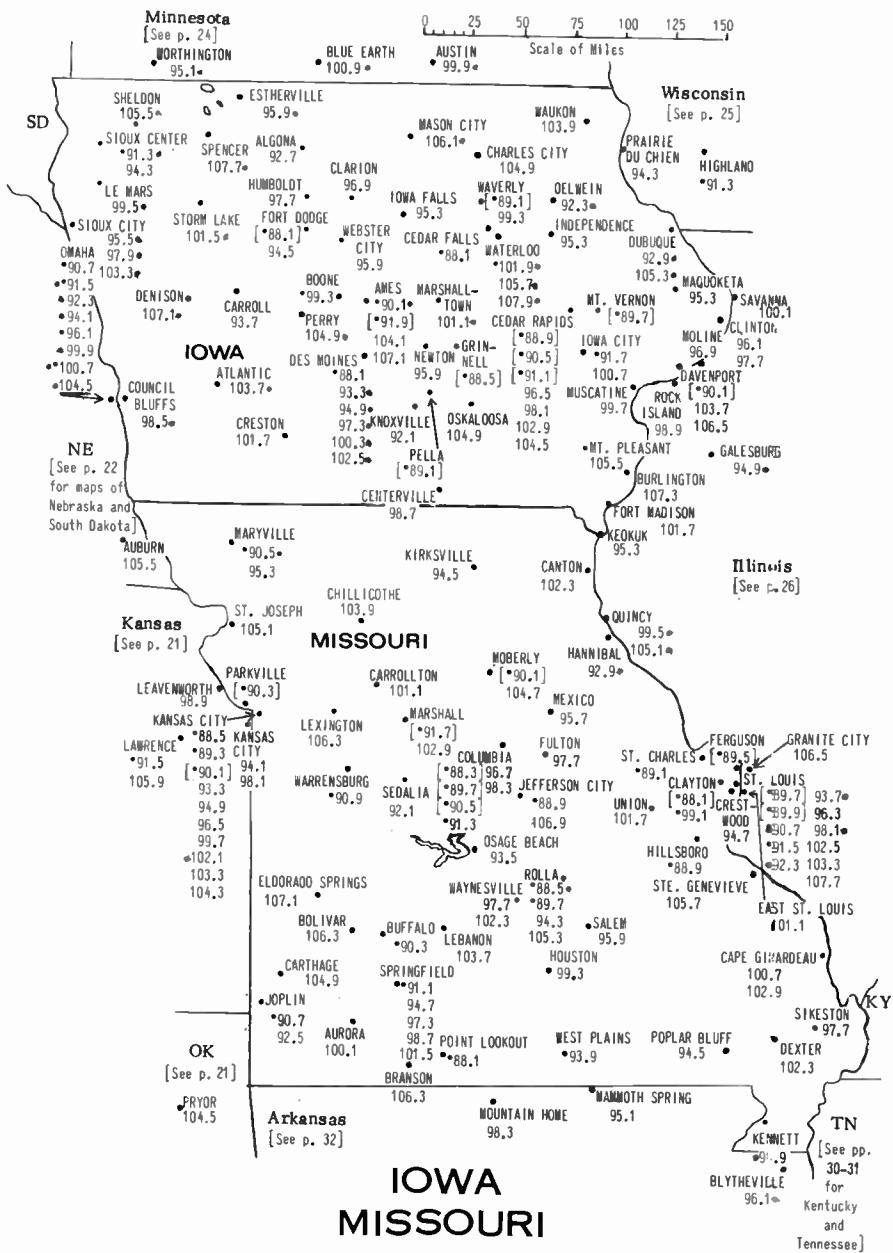




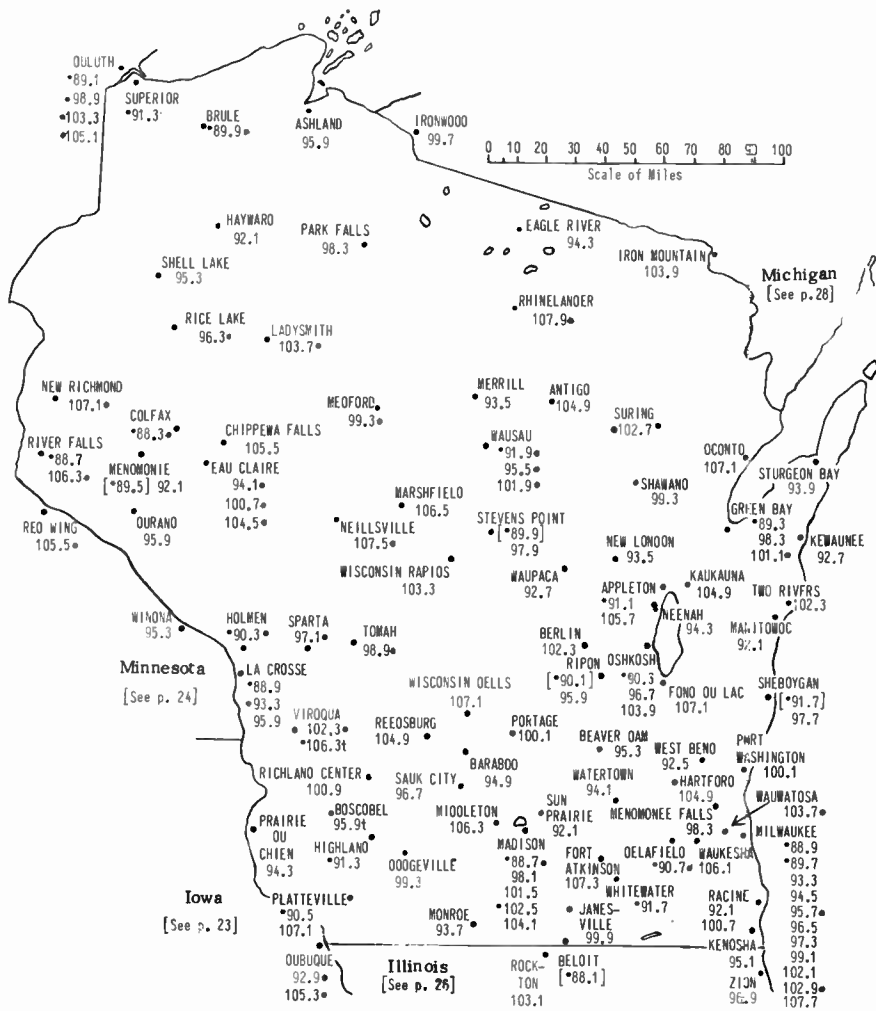
KANSAS OKLAHOMA




NEBRASKA NORTH DAKOTA SOUTH DAKOTA



IOWA MISSOURI



WISCONSIN



Wisconsin

[See p. 25]

MONROE 93.7 JAMESVILLE 99.9 ROCKTON 103.1 KENOSHA 95.1 ZION 96.9

ILLINOIS

Iowa
[See p. 23]

MUSCATINE 99.7

DAVENPORT 103.7

MOULINE 96.9

ROCK ISLAND [*90.9]

BURLINGTON 107.3

FORT MADISON 101.7

Missouri

[See p. 23]

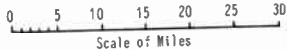
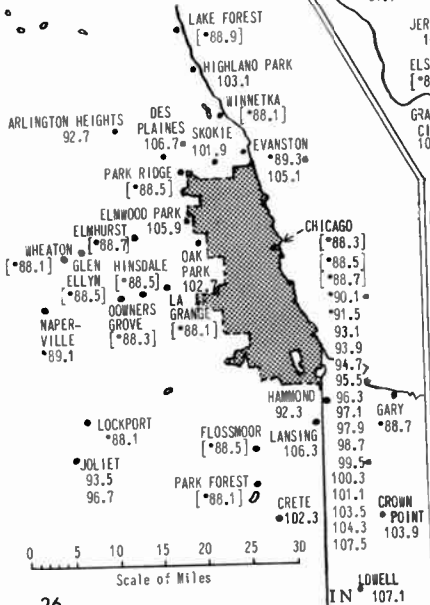
KEOKUK 95.3

CANTON 102.3

QUINCY 99.5

HANNIBAL 92.9

CHICAGO AREA INSERT MAP



26

CLINTON 96.1

SAVANNA 100.1

MORRISON [*91.5]

STERLING 94.3

OWENSBORO 94.3

KEWANEE 92.1

GALESBURG [*90.5]

MACOMB 91.3

MONMOUTH 97.7

HAVANA 99.3

CANTON 98.3

HAVANA 99.3

LINCOLN 100.1

SPRINGFIELD 101.9

JACKSONVILLE 100.5

PITTSFIELD 97.7

ELSAH [*89.7]

GRANITE CITY 106.5

ALTON 100.3

EAST ST. LOUIS 101.1

COLUMBIA 104.9

STE. GENEVIEVE 105.7

CAPE GIRARDEAU 100.7

LOWELL 107.1

LOWELL 107.1

LOWELL 107.1

LOWELL 107.1

LOWELL 107.1

LOWELL 107.1

LOWELL 107.1

LOWELL 107.1

LOWELL 107.1

LOWELL 107.1

LOWELL 107.1

LOWELL 107.1

LOWELL 107.1

LOWELL 107.1

LOWELL 107.1

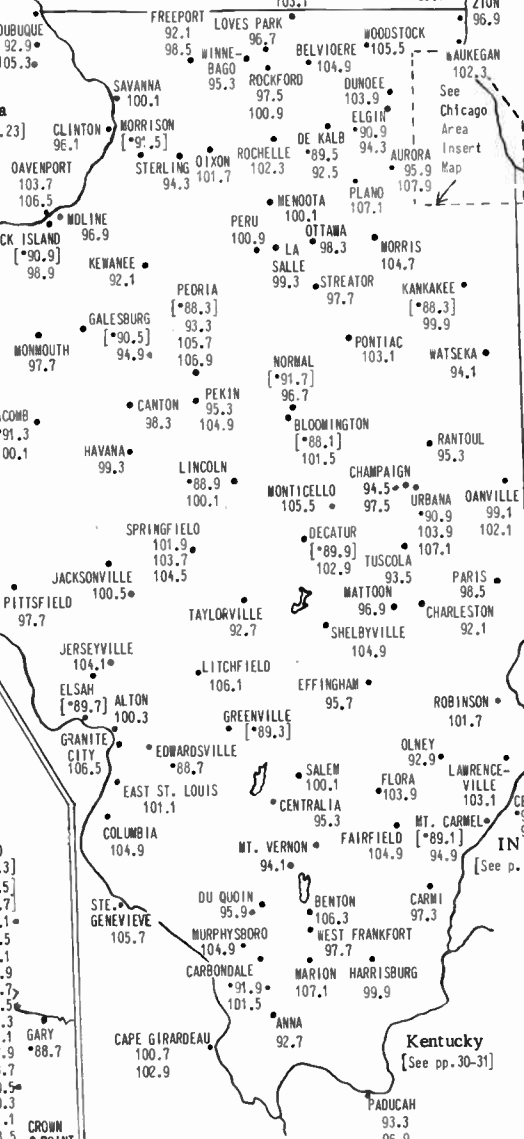
LOWELL 107.1

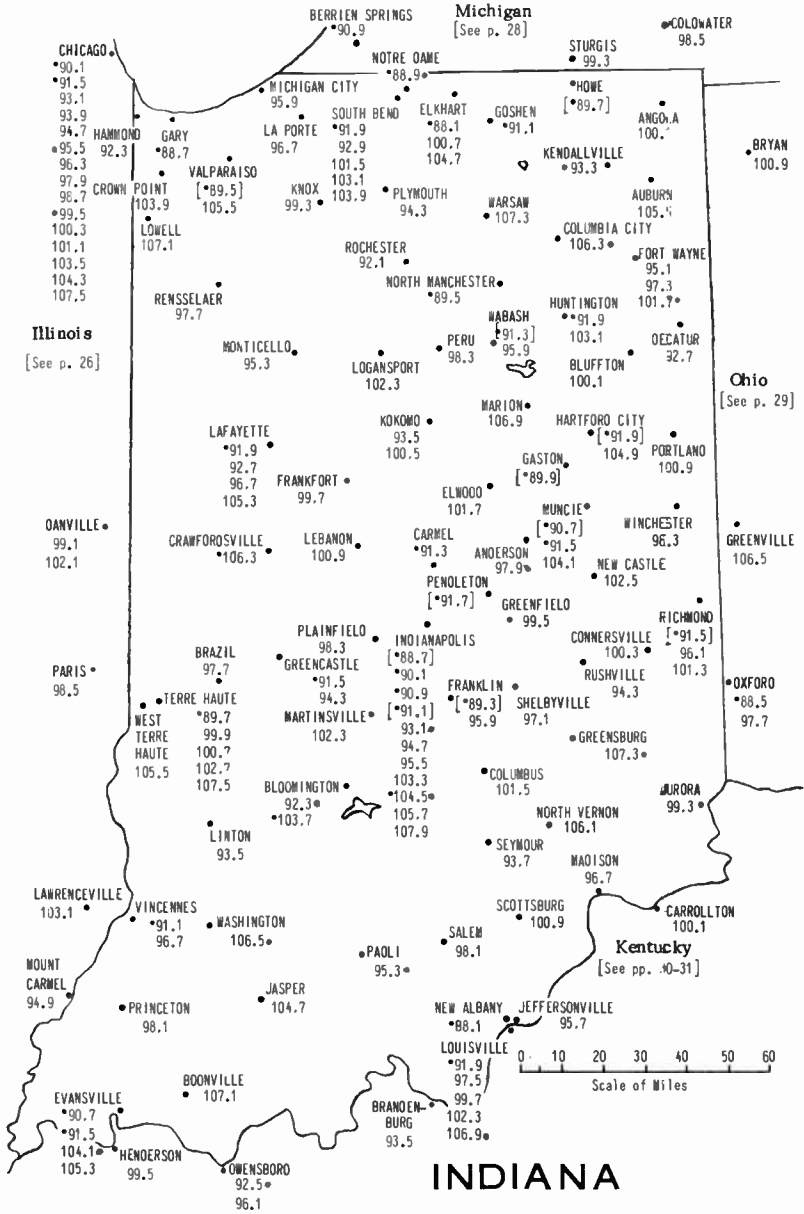
LOWELL 107.1

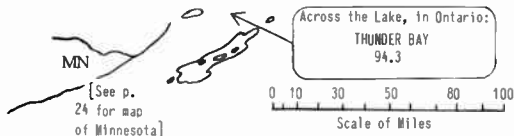
LOWELL 107.1

LOWELL 107.1

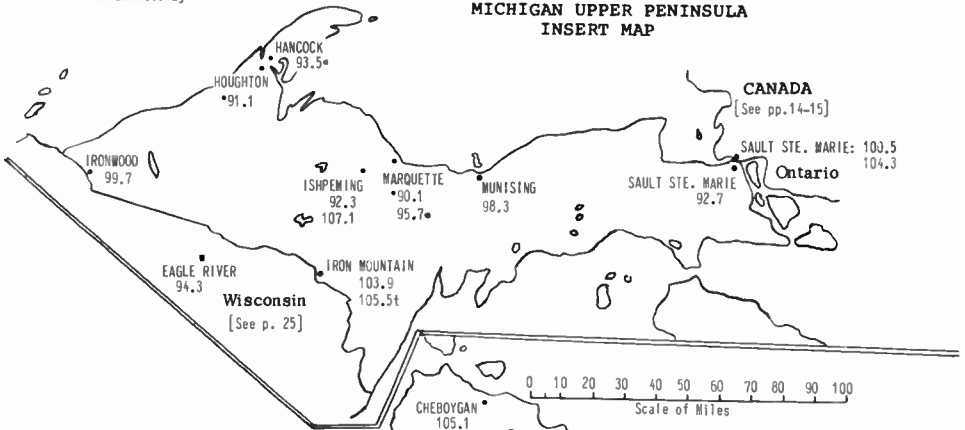
LOWELL 107.1



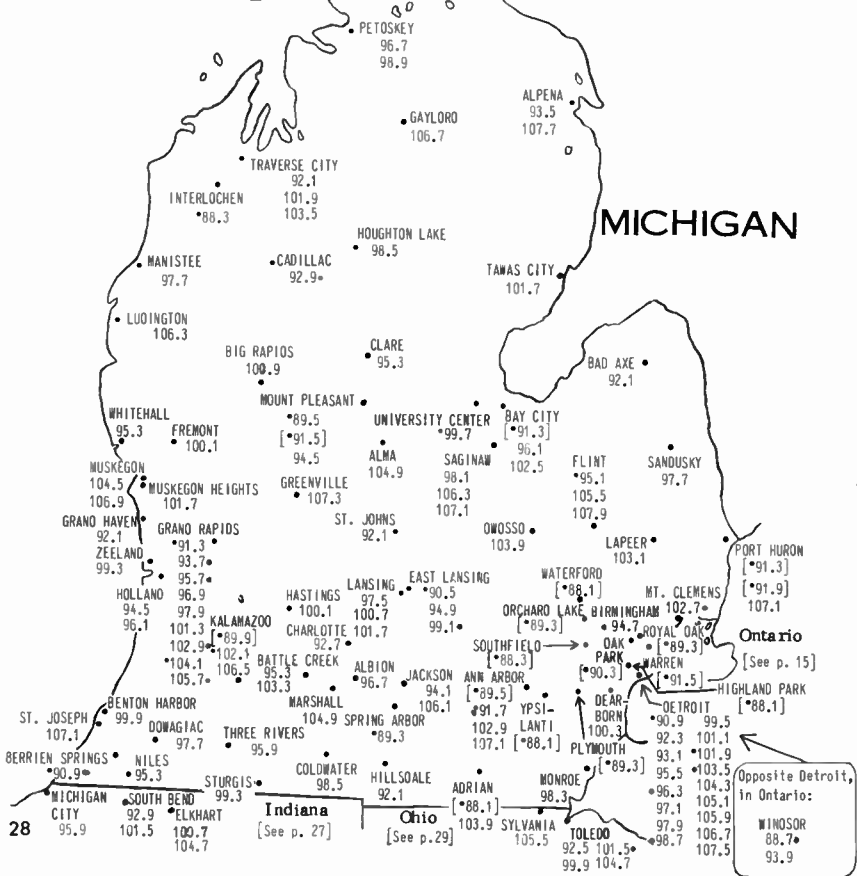




**MICHIGAN UPPER PENINSULA
INSERT MAP**



MICHIGAN

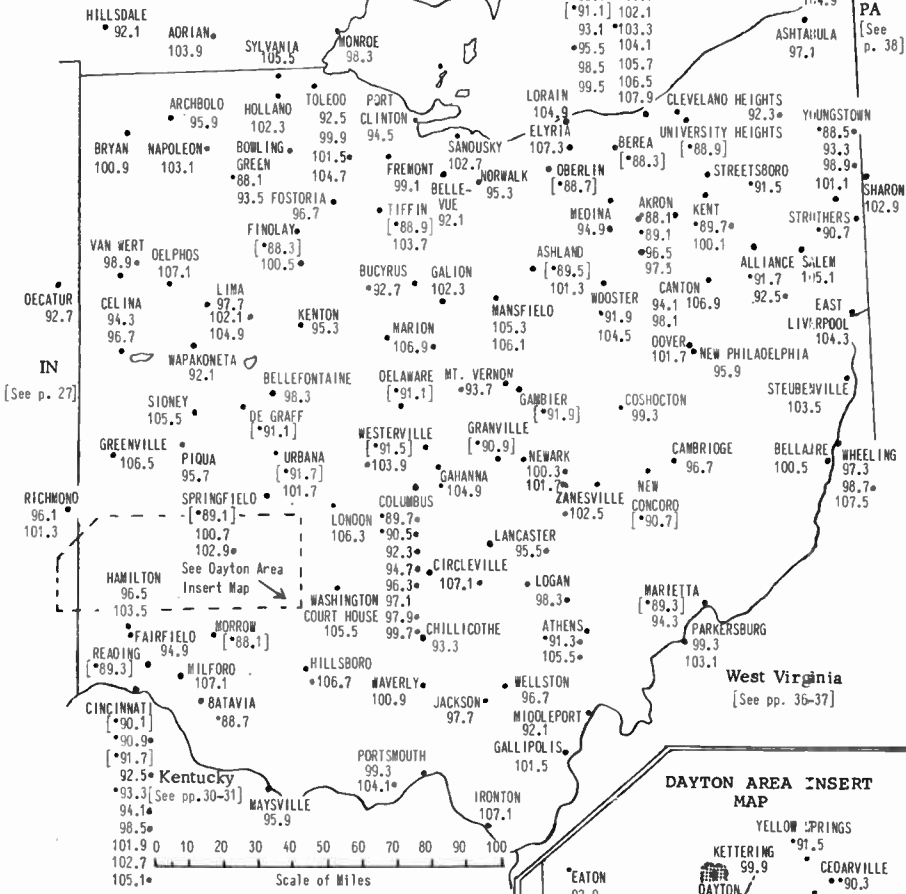


Opposite Detroit,
in Ontario:
Windsor 88.7,
93.9

Michigan
[See p. 26]

CANADA
Ontario


PA
[See p. 38]



IN
[See p. 27]

West Virginia
[See pp. 36-37]

DAYTON AREA INSERT MAP

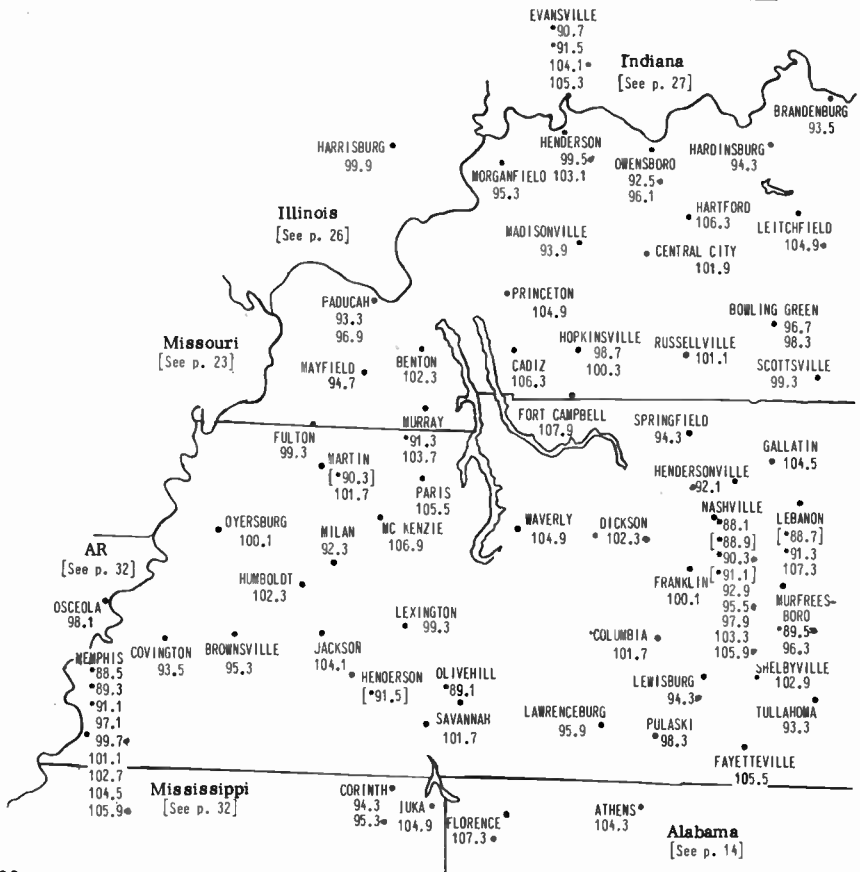


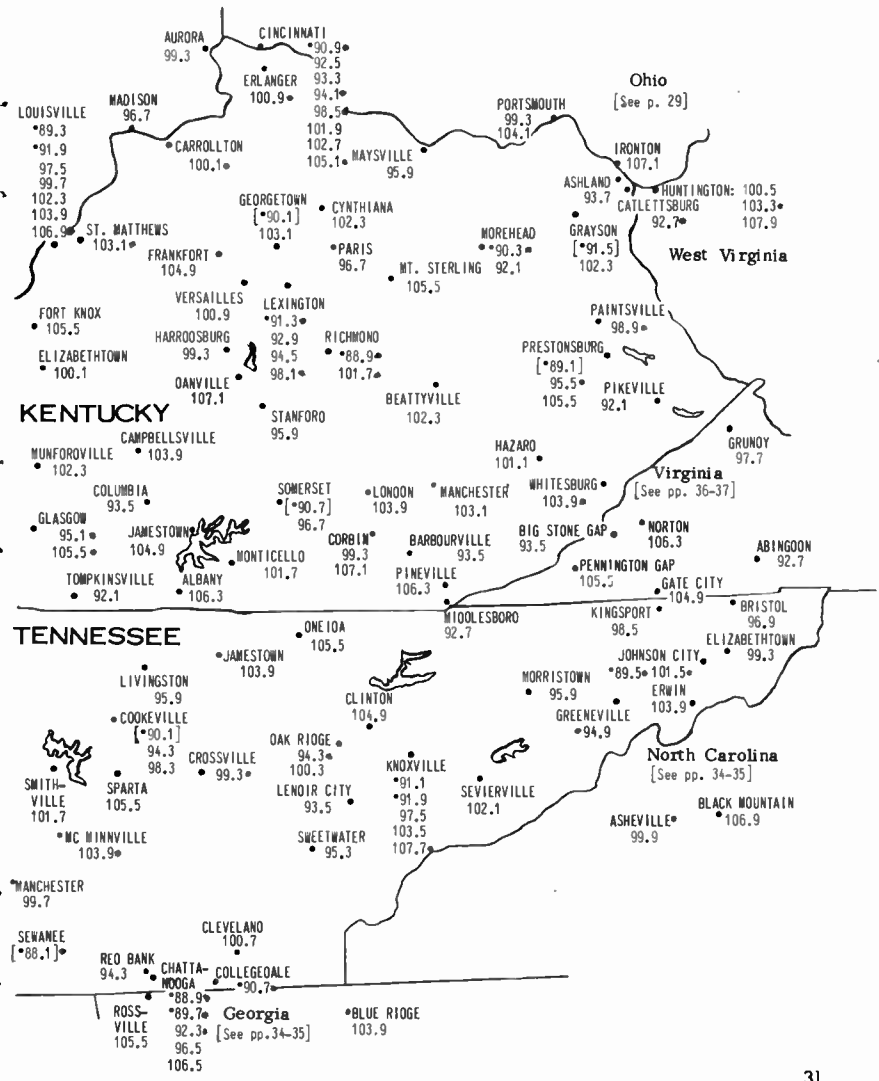
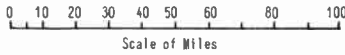
OHIO

Scale of Miles

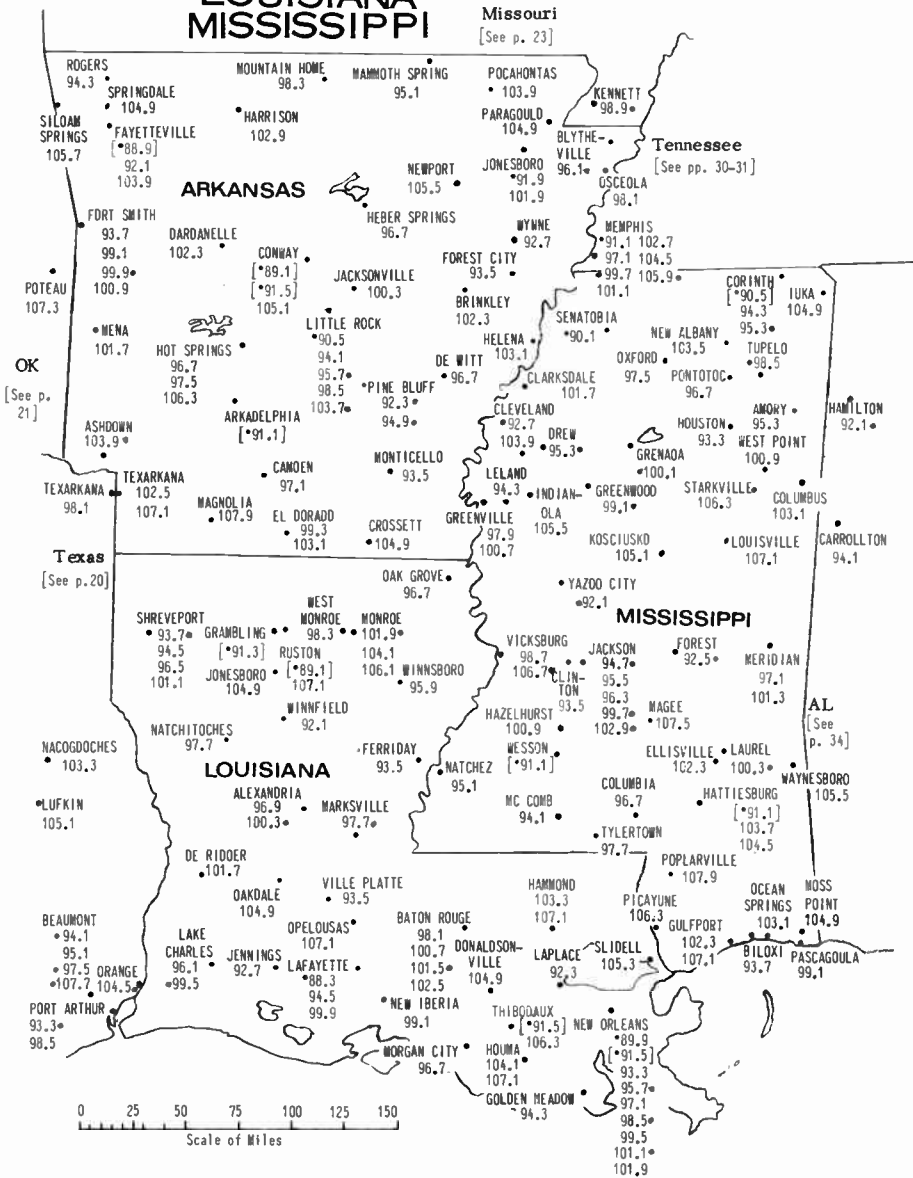
Scale of Miles

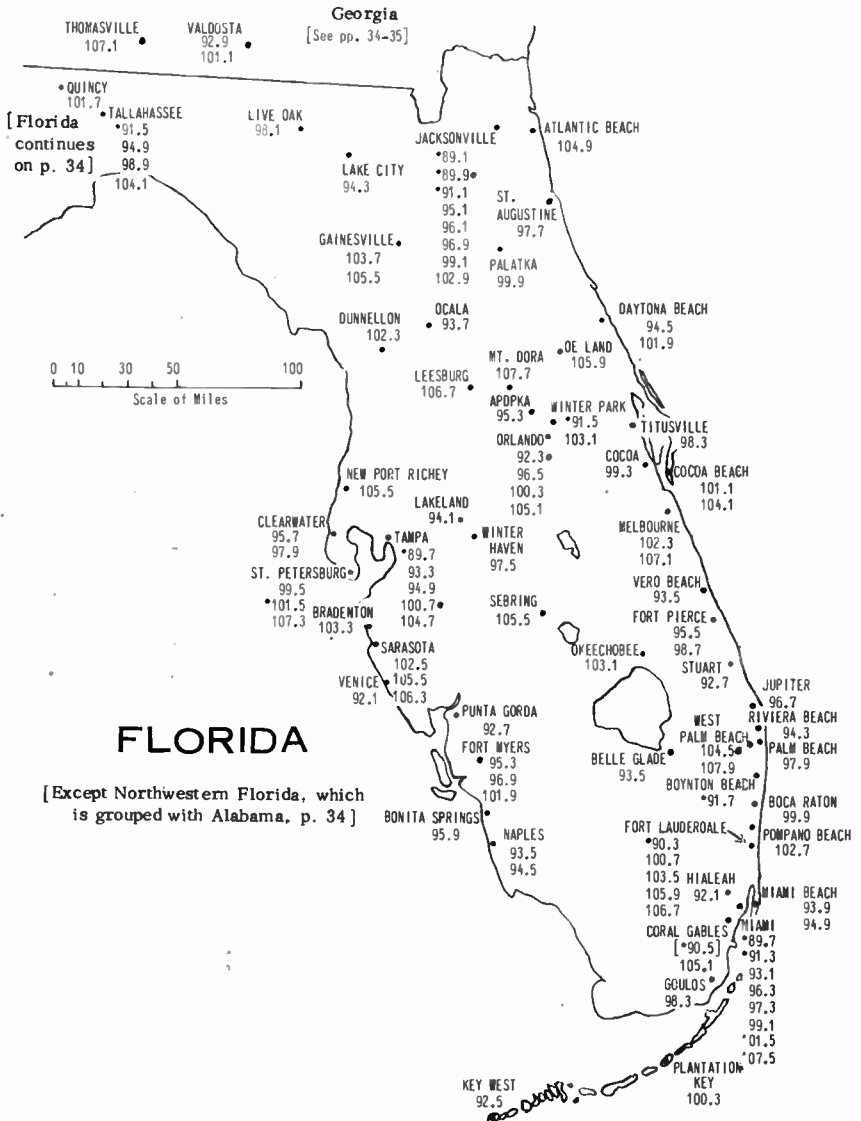
KENTUCKY TENNESSEE





ARKANSAS LOUISIANA MISSISSIPPI



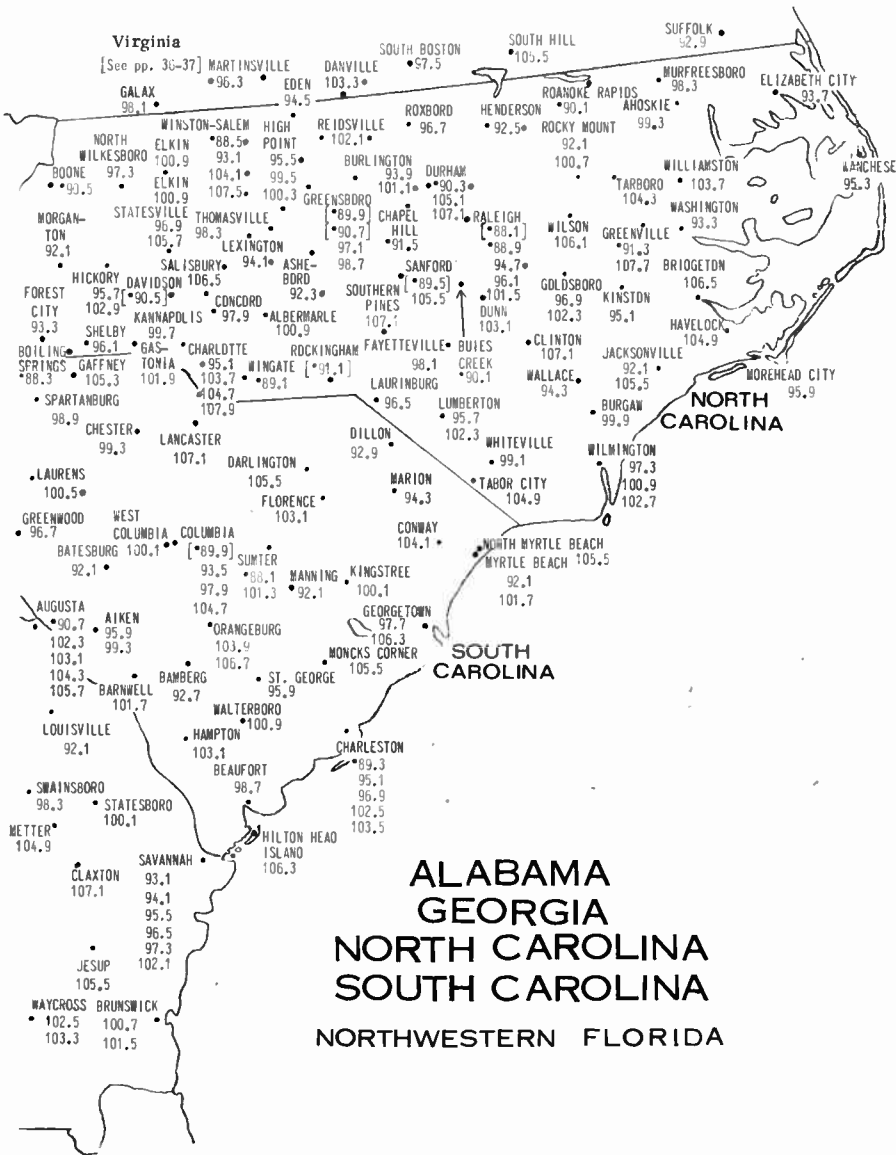


FLORIDA

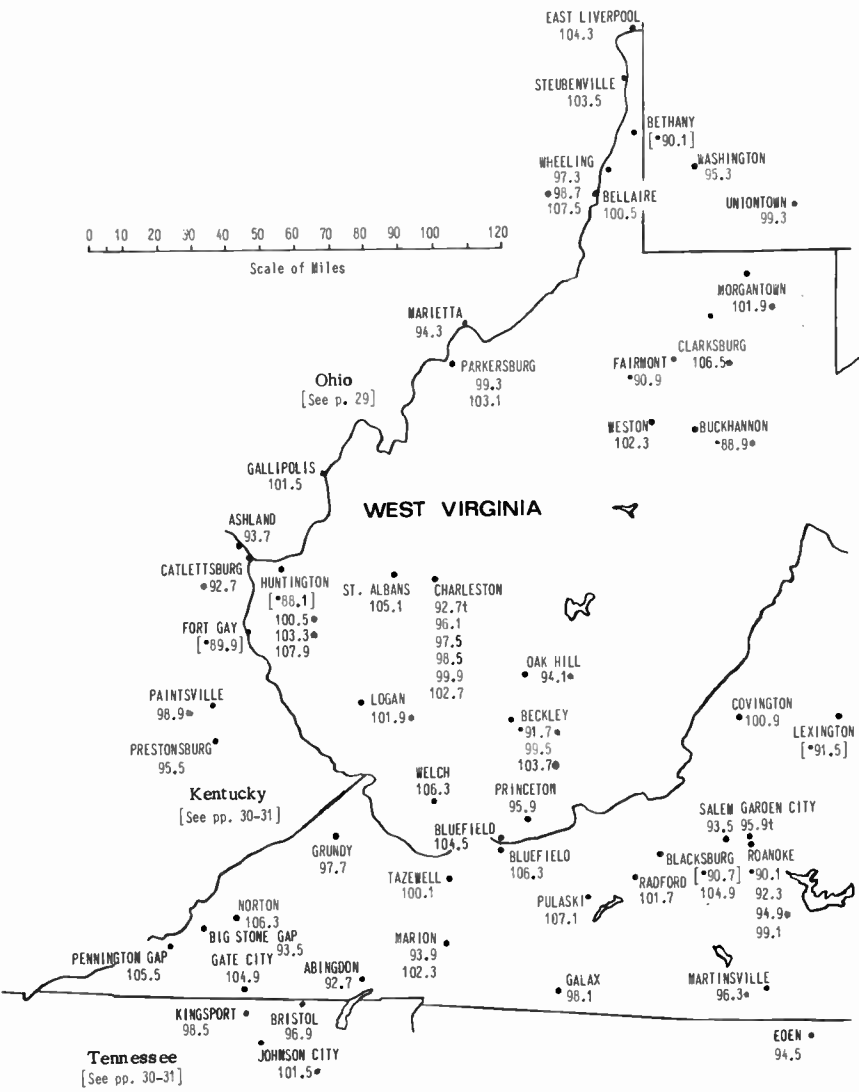
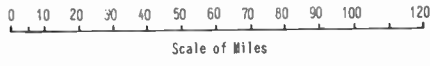
[Except Northwestern Florida, which is grouped with Alabama, p. 34]

Virginia

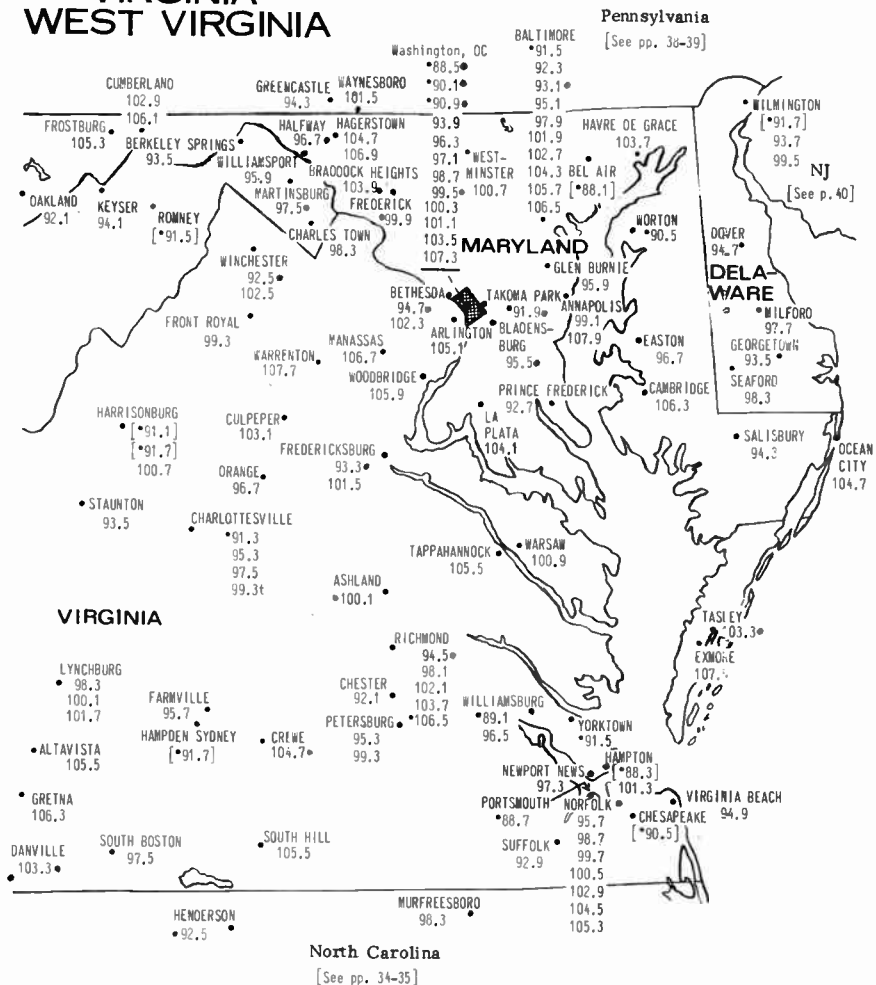
[See pp. 36-37]



**ALABAMA
 GEORGIA
 NORTH CAROLINA
 SOUTH CAROLINA
 NORTHWESTERN FLORIDA**

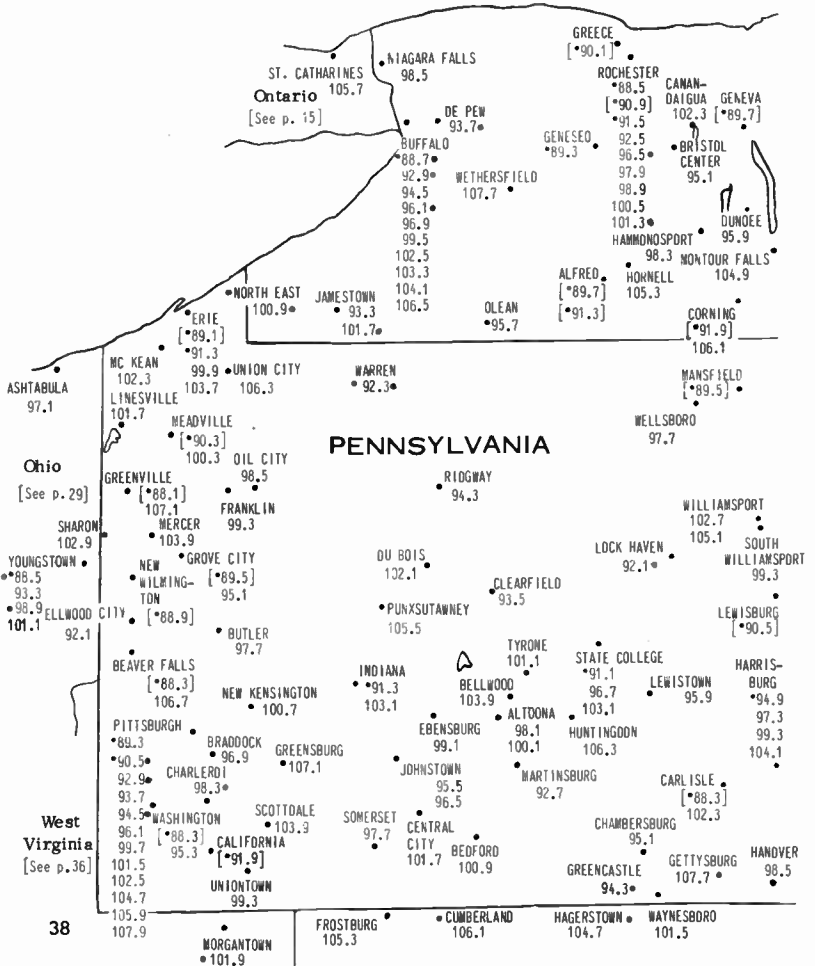



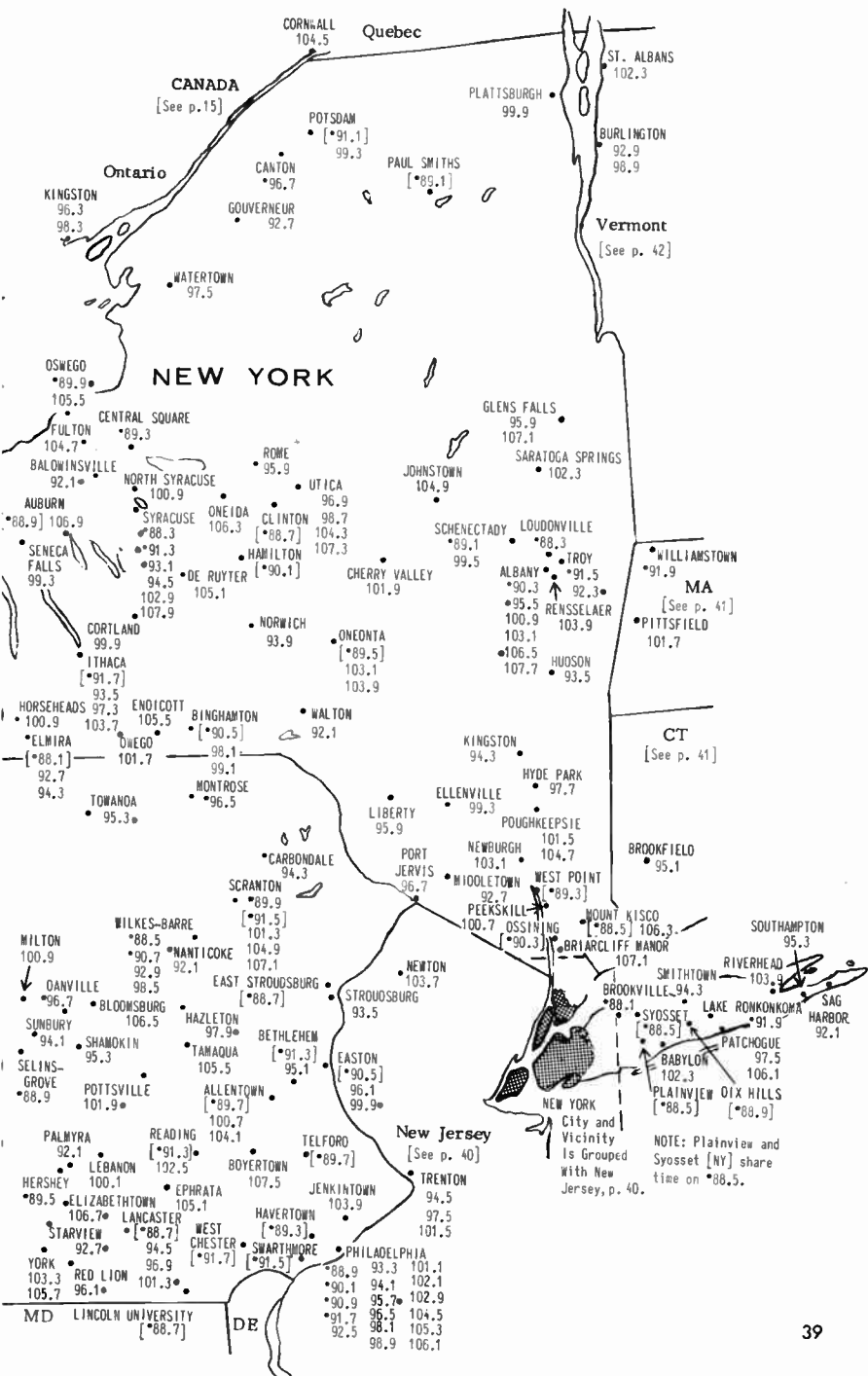
DELAWARE MARYLAND VIRGINIA WEST VIRGINIA



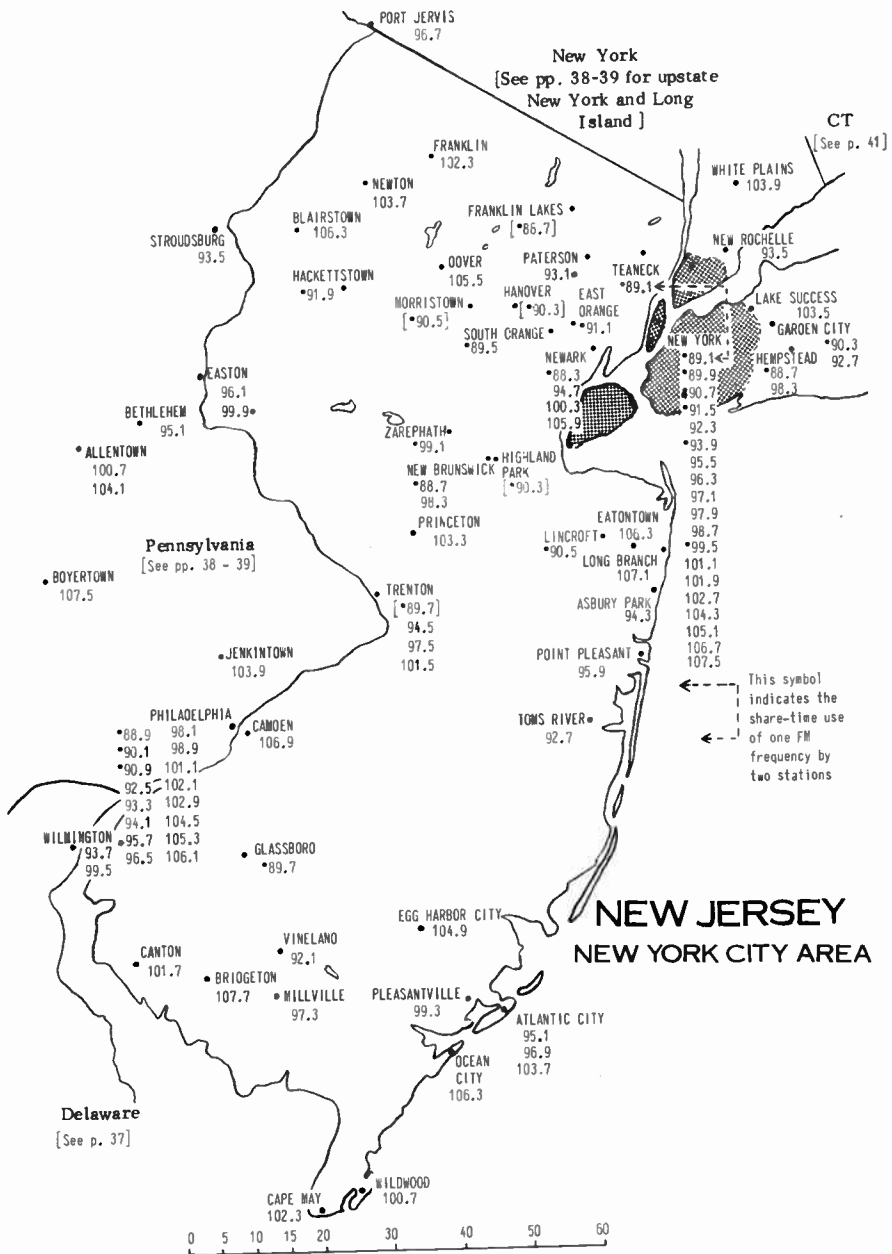
NEW YORK PENNSYLVANIA

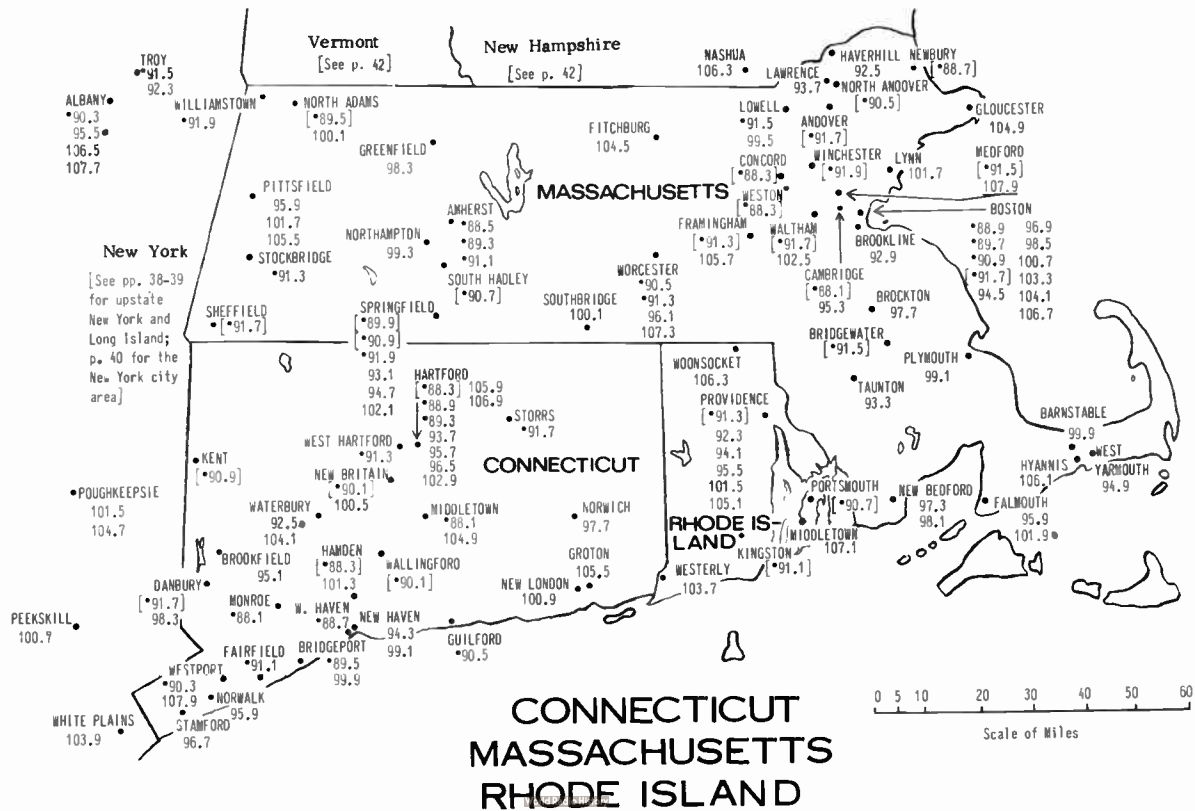
[Except New York city area, which is grouped with New Jersey, p. 40]

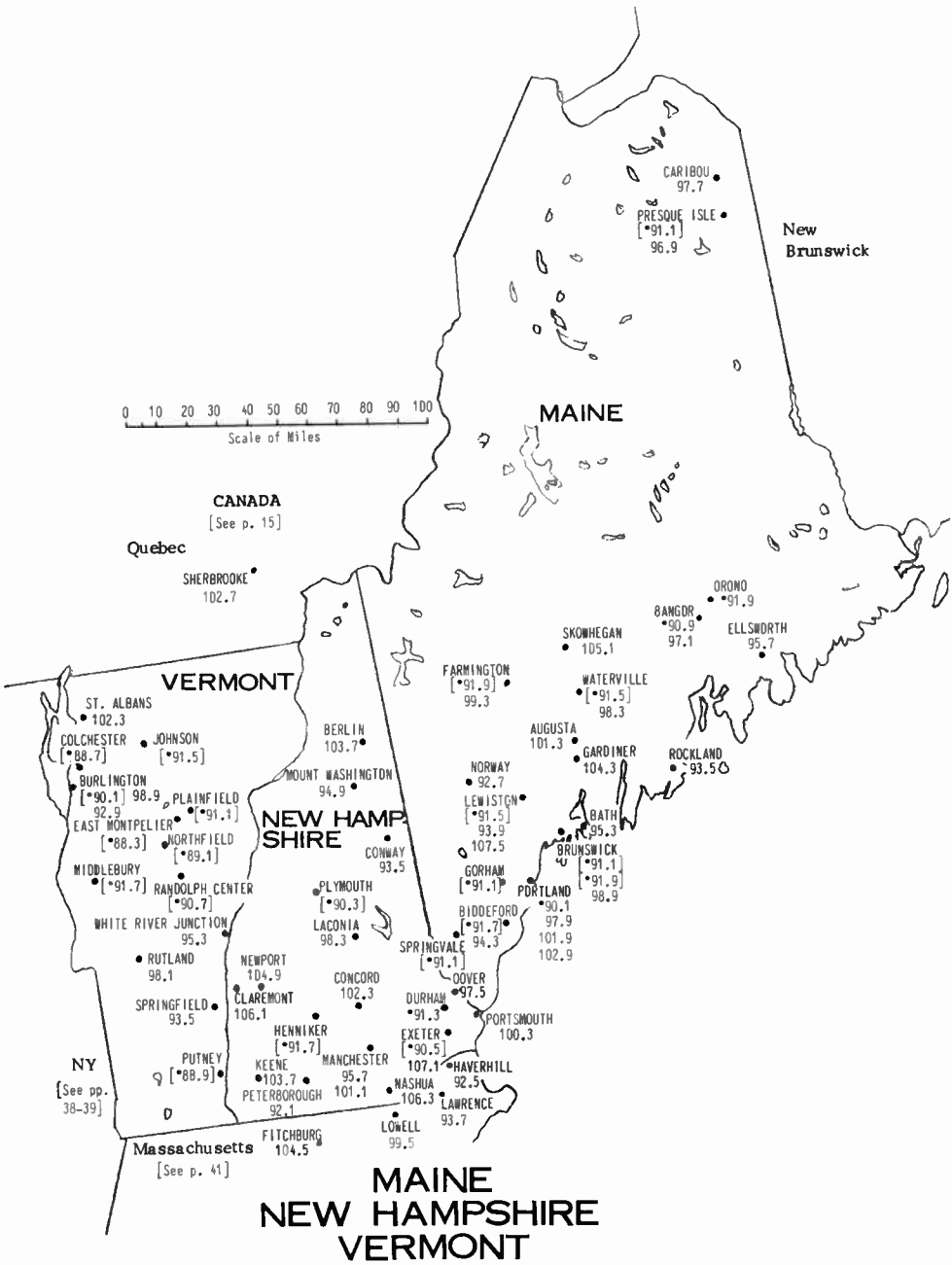





NOTE: Plainview and Syosset [NY] share time on *88.5.







STATION DIRECTORY

Part I: FM STATIONS LISTED GEOGRAPHICALLY

UNITED STATES OF AMERICA

Alabama [Map p. 34]

Abbeville k 94.3 WARI-FM \$v 47	k 101.9 WHHY-FM 62
Albertville m 105.1 WQSB \$ 66	m 103.3 WAJM \$ 68
Alexander City k 106.1 WRFS-FM 49	Muscle Shoals r 105.5 WLAY-FM \$ 38
Andalusia m 98.1 WNBX \$ 63	Oneonta 37.7 WKLO 45
Annonis m 100.5 WHMA-FM \$v 78	Opp 102.3 WAMI-FM 47
Athens mk 104.3 WJOF 73	Opzark 103.9 WAYO-FM v 42
Atmore m 104.1 WATM-FM 64	k 104.9 WOAB 41
Auburn r *91.1 WEGL 9	Phenix City r 100.1 WXLE \$v 48
m 97.7 WFR1 \$v 41	Roanoke k 55.3 WKLR-FM v 46
Bay Minette s 105.5 WWSM \$ 48	Scottsboro k 98.3 WCNA v 47
Birmingham g *91.1 WVSV 9	Selma k 100.1 WTUN \$ 39
g 93.7 WJJC v 90	100.9 WTGX-FM 40
m 94.5 WAPI-FM \$v 96	Sheffield k 100.3 WRCK-FM v 34
m 96.5 WDEZ \$v 84	Sylacauga 99.3 WMLS-FM 24
99.5 86	Talladega m 92.7 WHTB \$v 47
r 104.7 WJLN v 88	Thomasville kr 95.3 WJOB-FM v 48
r 106.9 WERC-FM 54	Troy kr 105.7 WTUB \$v 90
s 107.7 WENN-FM v 84	Tuscaloosa *91.7 WUAL 9
Carrollton r 94.1 WWAG \$ 72	m 95.7 WUOA v 65
Clanton k 97.7 WEZZ \$ 45	k 100.5 WACT-FM \$ 32
Cullman m 92.1 WKLN 43	Tuscumbia k 100.3 WVNA-FM 47
101.1 WFMM-FM 84	Adak m 101.1 AFR-FM \$ 20
Decatur. m 90.9 WRSA 67	Anchorage 102.1 KJZZ \$ 34
kr 102.1 WORM \$ 82	r 103.9 KHAR-FM \$ 29
Dothan r 95.5 WTVY-FM \$v 98	mc 105.5 KNK 47
m 99.7 WVOF-FM \$v 90	FairbanksPc *104.7 KUAC \$v 63
Enterprise r 96.9 WIRB-FM \$v 86	Juneau *104.3 9
Eufaula 92.7 WULA-FM v 34	Shenya 101.1 AFR-FM \$ 10
Fairhope rk 105.5 WABF-FM 45	
Fayette 90.1 WVFL-FM v 89	
Florence m 107.3 WGLT \$ 61	
Gadsden m 103.7 WJLW 82	
Geneva k 93.5 WGEA-FM v 43	
Guntersville 95.9 WTWX 48	
Hamilton 92.1 WERH-FM v 41	
Huntsville g 95.1 WNOA \$v 69	
99.1 WAHR \$ 28	
Jackson km 104.9 WHOO-FM 47	
Jasper 102.5 WWBW-FM 69	
Mobile 92.9 WBLX v 80	
m 94.9 WKSJ-FM \$v 62	
m 96.1 WLPR \$ 91	
r 97.5 WABB-FM \$v 90	
r 99.9 WKRG-FM \$v 94	
Monroeville m 99.3 WWFC-FM \$ 47	
Montgomery *90.7 WHCR 9	
r 92.3 WKLH \$v 79	
m 98.9 WPM1 \$ 50	

Alaska [Map p. 14]

Sierra Vista 100.9 KSVA \$v 17
Sun City 106.3 34
Tempe r 97.9 KUPO-FM \$ 106
Tucson r 97.9 KWFM \$ 50
LS 93.7 KXEW-FM \$v 30
m 94.9 KAIR-FM \$v 59
m 96.1 KCEE-FM \$ 53
g 99.5 KFRM 30
93.1 KVOY-FM v 56
n 95.1 KALJ \$ 56

Arizona [Map p. 19]

Apache Junction 107.1 KSTM v 17
Flagstaff 88.5 KAXR 9
Glendale mk 92.9 KAFF-FM \$ 33
Globe m 100.3 KATC \$v 87
Kingman 92.7 KZZZ v 17
Lake Havasu City m 95.9 KRHM 16
Mesa r 93.3 KOQB-FM \$v 103
m 104.7 KBUZ-FM \$v 104
Phoenix P *91.5 KMCR \$ 107
r 94.5 KOOL-FM \$v 106
m 96.5 KRFM \$v 104
m 96.9 KMEQ-FM \$v 105
r 98.7 KBBC \$ 109
c 101.5 KHFP-FM \$v 107
k 102.5 KNIX \$ 106
Scottsdale m 100.7 KOOT-FM \$v 70
Show Low m 93.5 KVMM-FM 40

Arkansas [Map p. 32]

Arkadelphia *91.1 KSMH 9
Ashdown r 103.9 KMMA v 44
Blytheville k 96.1 KLCN-FM v 78
Brinkley m 102.3 KBRJ-FM v 42
Camden rm 97.1 KWEL \$v 66
Conway *89.1 KHOX 9
*91.5 KASC 69
g 105.1 KVEE-FM 69
Crossett k 104.9 KAGH-FM \$ 47
Dardanelle k 102.3 KCAOB-FM 47
De Witt km 96.7 KOEW-FM 40
El Dorado r 99.3 KRIL \$ 47
m 103.1 KELO-FM \$ 43
Fayetteville *88.9 KUAF 9
r 92.1 KKEG \$v 42
m 103.9 KNWA \$v 46
Forrest City k 93.5 KBFC \$v 45
Fort Smith r 93.7 KISR \$v 47
m 99.1 KWAG \$v 110
k 99.9 KTCS-FM 69
100.9 KFPW-FM v 47
Harrison m 102.9 KHQZ-FM v 68
Heber Springs r 96.7 KAWN-FM 17
Helena r 103.1 KCRI \$v 47
Hot Springs k 96.7 KBHS-FM 48
m 97.5 KGUS \$v 76
g 106.3 KXOW-FM v 47
Jacksonville gk 100.3 KGMR-FM 63
Jonesboro P *91.9 KASU \$v 92
m 101.9 KBTM-FM \$ 51
Little Rock *90.5 KLRE v 49
m 94.1 KEZQ \$ 70
m 95.7 KMVW-FM \$ 67
r 98.5 KLAZ \$v 93
r 103.7 KARM-FM \$v 102

California [Map p. 17]

Magnolia s 107.9 KFMV \$ 78
Mammoth Springs k 95.1 KAMS 78
Mena m 101.7 KENA-FM 31
Monticello 53.5 KHBM-FM 43
Mountain Home m 98.3 KTLO-FM \$ 46
Newport m 105.5 KNBY-FM 45
Osceola m 95.1 KUSE-FM 53
Paragould r 104.9 KHIG \$v 46
Pine Bluff g m 92.3 KOTM-FM \$ 60
k 94.9 KAOL-FM 60
Pocahontas 104.9 KPQC-FM v 40
Rogers 94.3 KAMG-FM 48
Siloam Springs g 107.7 KUOA-FM \$v 74
Springdale m 104.9 KSPR-FM 39
Texarkana m 102.5 KOSY-FM \$ 70
107.1 KAOO \$ 41
Wynne m 92.7 KWYN-FM \$ 48

Colorado [Map p. 17]

Alameda j 92.7 KJAZ \$v 47
Anaheim r 95.9 KEZY-FM \$v 48
Angwin co *85.9 KANG \$v 76
Apple Valley rm 102.3 KAVR-FM 27
Arcadia m 107.1 KMAX v 17
Arcata *90.5 KHSU 9
*91.5 KAHS 9
kr 93.5 KXGO v 47
Auburn m 101.1 KAFI 54
Bakersfield m 94.1 KLYO-FM \$v 76
g 96.5 K1FM \$ 79
m 101.5 KGFV \$v 76
k 107.9 KZIN \$v 84
Baywood Park r 104.3 K285AC 9
Berkeley *89.3 KPFB 9
jr *90.7 KALK 9
*94.1 KPFA \$ 97
m 102.9 KRF-FM \$v 70
Big Bear Lake m 101.9 KTOT-FM \$v 52
Bishop m 92.1 K221AD \$ 5
Buena Park *90.1 KBPK 9
Camarillo m 95.4 KEWE \$v 40
Carlsbad mk 95.4 KARL \$v 36
Carmel r 101.7 KLRB \$v 46
Cathedral City m 103.1 KWXY-FM \$v 17

Grand Junction	m 92.3 KREX-FM \$ 17	Wallingtonford	r *90.1 WWEB	De Land	mk 105.9 WDLF \$ 8D	Orlando	m 92.3 WDBO-FM \$ v 96	
	93.1 KQIX v 72	Waterbury	m 92.5 WENU \$ v 74	Dunnellon	m 102.3 WTRS-FM \$ v 48		m 96.5 WHOOF-FM \$ v 90	
Greeley	P *91.5 KUNC v 51	West Hartford	k 104.1 WIOF \$ v 70	Fort Lauderdale	*90.3 WAFG 47		r 100.3 WDJZ \$ v 95	
	m 92.3 KGRE \$ v 72	West Haven	r *91.3 WUHU \$ v 47		m 100.7 WLOY \$ v 95	Palatka	mg 105.1 WJWJ-FM \$ 87	
Gunnison	*91.9 KWSB \$ 9	Westport	r *88.7 WNHU v 37		r 103.5 WSHS \$ v 92	Palm Beach	m 97.9 WJNO-FM \$ v 89	
	m 96.7 K244AB \$ 9		*90.3 WNPY v 23	Fort Myers	r 105.9 WAXY \$ v 97		k 92.5 WPAP v 88	
Lakewood	kr 107.5 KLAJ-FM \$ v 95	Delaware [Map p. 37]	m 107.9 WDJF \$ v 73	Fort Pierce	m 106.7 WGLO \$ v 95		m 93.5 WGNB-FM \$ 81	
Longmont	mr 104.3 KLMO-FM \$ 58	Dover	m 94.7 WDSD \$ v 79		g 95.3 WSOR 37	Pensacola	g *89.3 WPCS \$ v 91	
Loveland	m 102.3 KLOV-FM \$ v 39	Georgetown	r 93.5 WSEA v 48		m 96.9 WINK-FM \$ 73		m 107.9 WPFM \$ v 92	
Mancos	m 106.3 K292AD \$ 9	Milford	k 97.7 WAFL v 45	Fort Walton Beach	k 101.9 WHEW \$ 77		m 95.1 WMEZ \$ v 90	
Manitou Springs	r 102.7 KCMS \$ v103	Seaford	r 98.3 WSUX-FM v 43	Gainesville			m 100.7 WCOA-FM \$ 60	
Montrose	m 100.1 K261AA \$ 9	Wilmington	r *91.7 WMPH 9		mc 103.7 WRUF-FM \$ 70	Plantation Key	s 101.5 WBOP-FM \$ 90	
Morrison	g *91.1 KWBI v 30		m 93.7 WSTW \$ v 80		r 105.5 WGVV \$ 47		mk 101.3 WXOC \$ v 91	
Nathrop [Serves Salida]	m 103.1 K276AA \$ 9		m 99.5 WJBR \$ v 80	Goulds	98.3, v 48	Pompano Beach	s 101.7 WCKD \$ v 90	
Pueblo	r *89.5 KTSC 9	Dist. of Columbia [Map p. 37]		Hialeah	k 92.1 WQXX \$ v 47	Punta Gorda	m 90.7 WCCF-FM \$ 40	
	m 98.9 KVMN \$ 63	Washington	Pc *88.5 WAMU \$ 80	Jacksonville	m *89.1 WYFL 31	Quincy	m 107.7 WGNH-FM \$ 43	
Rocky Ford	m 95.9 KAVI-FM 35		r *90.1 WGTB \$ v 59		mc *89.1 WYFL 31	Riviera Beach	r 51.3 WGMW \$ v 48	
Salida	m 92.1 KVRH-FM 32		Pc *90.9 WETA-FM \$ v 88		Pcr *89.9 WJCT-FM \$ 85	St. Augustine	m 91.7 WFOY-FM \$ v 41	
Securty	k 105.5 KWYD v 17		m 93.9 WRC-FM \$ v 80		rc *91.1 WFAM \$ v 76	St. Petersburg	k 91.5 WQYK \$ v 87	
Sterling	96.7, v 52		s 96.3 WHUR \$ v 76		m 95.1 WJAX-FM \$ v 90		g 101.5 WGNB v 90	
Wray	rm 96.7 K244AC \$ 9		m 97.1 WASH \$ v 76		m 96.1 WKTZ-FM \$ v 93		m 101.3 WDBA-FM \$ v 90	
Connecticut [Map p. 41]			r 98.7 WMOD \$ v 80		r 96.9 WPOQ-FM \$ v 83	Sarasota	101.5 WQSR \$ v 91	
Bridgeport	r *89.5 WPKN v 53		m 99.5 WDAY-FM \$ 79		k 99.1 WQIK-FM \$ v 90		g 105.5 WKZY 42	
	m 99.9 WEZN \$ v 75		S L 100.3 WFAN 63	Jupiter	r 102.9 WYXY-FM \$ 65		m 104.3 WSPB-FM \$ 47	
Brookfield	m 95.1 WINE-FM \$ v 73		r 101.1 WDDC-FM \$ v 68	Key West	m 96.7 WRYZ-FM \$ v 48	Sebring	m 105.5 WSEB-FM 40	
Danbury	*91.7 WXC1 9		c 103.5 WGNM-FM \$ v 68		m 92.5 WRYN \$ v 60	Stuart	mc 92.7 WBCF \$ v 48	
	m 98.3 WLAD-FM v 48		r 107.3 WHAL-FM \$ v 78	Lake City	95.5, v 85	Tallahassee	P *91.5 WFSU \$ 45	
Fairfield	r *91.1 WSHU v 50	Florida [Map p. 33 (& 34)]			m 94.3 WILD \$ v 48		k 94.9 WOMA 73	
	r 105.5 WSUB-FM \$ 47	Apopka	s 95.3 WTLN-FM v 40	Lakeland	m 94.1 WVFM \$ 70		m 96.9 WEGM \$ v 90	
Guilford	*90.5 WGCT 41	Atlantic Beach	m 104.9 WJNJ-FM 47	Leesburg	m 106.7 WLBE-FM \$ 73	Tampa	m 104.1 WGLF \$ v 76	
Handen	r *88.3 WQAO 9	Belle Glade	sm 93.5 WSNW-FM \$ 46	Live Oak	98.1 WOHL v 64		rP *85.7 WJFS \$ v 92	
	m 101.3 WXC1 \$ 72	Boca Raton	mg 99.9 WWOG \$ 90	Marianna	100.9 WTOT-FM \$ 47		r 94.9 WLCY-FM \$ v 90	
Hartford	*88.3 WQTO 9	Bonita Springs	kl 95.9 WCEA v 48	Melbourne	k 102.3 WYRL \$ v 44		r 100.7 WDAE-FM \$ v 72	
	*88.9 WJMJ v 59	Boynton Beach	S PL *91.7 WHRS 42	Miami	r 107.1 WTAI-FM \$ 48		r 104.7 WEZK \$ v 91	
	r *89.3 WRTC 18	Bradenton	m 103.3 WDUV \$ v 90		g *89.7 WMCU \$ 62	Titusville	r 98.3 WRMF-FM \$ v 45	
	S L 93.7 WLVW v 53	Clearwater	m 95.7 WTAN-FM \$ 56		S PL *91.3 WLRN-FM 60		r 92.1 WAMR-FM v 48	
	mc 96.5 WTTT-FM \$ v 73		m 97.9 WQXM \$ v 90		c 93.1 WTHI \$ v 81	Venice	m 93.5 WGYL \$ v 40	
	r 102.9 WDRG-FM \$ v 73		m 99.3 WEEZY-FM \$ v 47	Miami Beach	r 96.3 WMYQ \$ v 92	West Palm Beach	m 104.5 WEAT-FM \$ v 91	
	r 105.9 WHCN \$ 67		m 101.1 WCKS \$ 90		m 97.3 WATA \$ v 92		m 107.9 WTRK-FM \$ v 72	
	r 106.9 WCCC-FM \$ 74		r 104.1 WRKT-FM \$ 62	Milton	s 99.1 WEDR \$ 77	Winter Haven	m 97.5 WHFL \$ 60	
Kent	r *90.9 WKSJ 9		m 103.3 WDOU \$ v 90	Mount Oora	m 101.5 WLYF \$ v 95	Winter Park	r *91.5 WPRK \$ 21	
Middletown	r *88.1 WESU \$ 15		m 95.7 WYUM 9		107.5 WJGL v 91		m 103.1 WLDQ \$ 38	
	g 104.9 WTHS 47		m 105.1 WYOR \$ 91		r 93.9 WBUS \$ v 68			
Monroe	*88.1 WMMR v 27		k 104.9 WAAZ \$ 47		m 94.9 WOCN-FM \$ 81			
New Britain	r *90.1 WFCS 9		Crestview		k 102.3 WXBM \$ 40			
	m 100.5 WRCH-FM \$ v 73		Daytona Beach		r 107.7 WORJ \$ v 90			
New Haven	rs 94.3 WYBC \$ 32				r 93.5 WALJ \$ 48			
	r 99.1 WPLR \$ v 72				m 94.5 WNFH \$ 43	Georgia [Map pp. 34-35]		
New London	m 100.9 WTYO \$ v 48					Albany	s 96.3 WJIZ 90	
Norwalk	m 95.9 WDRN 39						101.7 WWCW v 48	
Norwich	m 97.7 WICH-FM \$ v 48						104.5 WGPC-FM \$ 68	
Stamford	m 96.7 WSTC-FM 47						Americus	r 94.3 WIFE \$ 42
Storrs	r *91.7 WHUS v 52							97.7 WUPR v 48

Athens	*90.5 WUOG	42	Rossville k 105.5 WUD	16	Arlington Heights	Freeport m 92.1 WACI	\$v 48
	k 95.5 WNGC	\$ 52	Sevannah		m 92.7 WMM	mr 98.5 WELL-FM	v.58
	r 104.7 WDLQ-FM	74	s 93.1 WEA5-FM	\$v 86	Aurora m 95.9 WKKO-FM	*90.5 WVKC	9
Atlanta	r *88.5 WRAS	\$ 66	m 94.1 WTOC-FM	\$v 83	m 107.9 WAUR	k 94.9 WJL-FM	\$v 79
	*89.3 WRFG	9	nr 95.5 WSGF	\$v 88	Belvidere m 104.9 WKHL	Glen Ellyn *88.5 WGHS	9
FC	*90.1 WABE	v 73	nr 96.5 WJCL-FM	\$v100	Benton 106.3 WGRX	Granite City	
	r *91.1 WREK	\$ 66	n 97.3 WJLM	\$ 86	Bloomington *88.1 WESN	gk 106.5 WGNM-FM	\$ 80
	*91.9 WCLK	25	r 102.1 WZAT	\$v 92	r 101.5 WBNO	Greenville *89.3 WGRN	9
	r 92.9 WZGC	\$v 91	Smyrna r 94.1 WQX1-FM	\$v 90	Canton m 98.3 WBYS-FM	Harrisburg 99.9 WBEQ-FM	44
	m 94.9 WPCN	\$v 95	Statesboro		Carbondale	Havana mk 99.3 WDUK	48
	m 96.1 WKLS	\$v 96	k 100.1 WJCD	\$v 40	P *91.9 WSIU	Highland Park	
	m 98.5 W3B-FM	\$v 93	Swainsboro 98.3 WJAT-FM	\$v 47	101.5 WCIL-FM	r 103.1 WVVX-FM	v 40
	m 99.7 WLTA	\$v 96	Thomasville		Carmi 97.3 WROY-FM	Hinsdale r *88.5 WHSD	9
	r 103.3 WPLQ-FM	\$ 77	s 107.1 WUDF	48	Centralia m 95.3 WILY-FM	Jacksonville	
Augusta	*90.7 WACG	\$ 58	Thomson 101.7 WTHO-FM	v 48	Champaign	m 100.5 WEA1	\$v 60
	k 102.3 WBUS-FM	\$v 47	Tifton *90.5 WABR	9	r 94.5 WLRW	Jerseyville	
	r 103.1 WZZW	\$v 48	Toccoa k 106.1 WLET-FM	88	m 97.5 WDU5-FM	m 104.1 WJBM-FM	\$ 78
	r 104.3 WBBQ-FM	\$v 91	Valcosta r *90.9 WVV5	15	Charleston	Joliet m 93.5 WJAP	v 47
	r 105.7 WAUG-FM	\$v 67	k 92.9 WGOV-FM	\$ 85	m 92.1 WEIC-FM	m 96.7 WJOL-FM	\$ 8
Bainbridge	r 97.3 WJAD	61	g 101.7 WAPT	70	Chicago	Kankakee g *88.3 WKOC	49
Blue Ridge	k 103.9 WPLP	45	Vidalia 101.1 WVOF-FM	\$v 47	*88.5 WBHI	k 99.9 WKAK	\$ 51
Brunswick	s 103.7 WGTG-FM	60	Warner Robins		*88.7 WCYC	Kewanee m 92.1 WKEL-FM	\$v 48
	k 101.5 WYMR-FM	69	r 101.7 WRBN-FM	43	g *90.1 WMB1-FM	La Grange r *88.1 WLTL	9
Buford	r 102.3 WCGO	v 47	Washington 100.1 WLOV-FM	48	P *91.5 WBEZ	Lake Forest	
Carton	105.5 WCHK-FM	v 34	Waycross m 102.5 WAXX-FM	\$v 82	er 93.1 WXRT	*88.9 WMMX	9
Carrollton	r *89.3 WUGC	9	West Point		m 93.9 WLAK	Lansing m 106.3 WLNR	\$v 45
	92.1 WBTR	\$v 37	kg 100.9 WJCM	v 42	r 94.7 WDAI	La Salle m 99.3 WLPO-FM	\$v 43
Claxton	m 107.1 WCLA-FM	v 42	Hawaii [Map p. 14]		r 95.5 WOHF	Lawrenceville	
Cochran	k 96.7 WVMG-FM	40	Hilo 97.9 KKEA	v109	r 96.3 WBBM-FM	103.1 WAKO-FM	v 45
Columbus	m 102.9 WRBL-FM	\$ 102	Honolulu *90.5 KTIH	\$ 9	c 97.1 WNIB	Lincoln P *88.9 WLCC	v 44
	r 104.9 WWRH	\$v 21	m 93.1 KGBM-FM	\$v 35	rj 97.9 WSDM	m 100.1 WPRC-FM	43
	k 107.3 WHYD-FM	\$ 73	m 94.7 KUMU-FM	\$v 35	c 98.7 WFMT	Litchfield	
Cordele	k 98.3 WFAV	\$ 47	c 95.5 KAIM-FM	\$ 31	c 99.5 WEFM	r 106.1 WSM1-FM	v 58
Cornelia	99.3 WCOM-FM	\$v 47	r 97.5 KP01-FM	\$ 31	m 100.3 WFNF	Lockport r *88.1 WLRA	v 20
Dawson	m 92.1 WDOV-FM	\$v 45	Kahala-Aina Haina		r 101.1 WMAQ-FM	Loves Park	
Douglas	m 106.7 WOKA-FM	\$v 40	*89.7 K209AA	\$ 9	r 103.5 WFRY	k 96.7 WLUV-FM	\$v 40
Dublin	k 92.7 WXL1-FM	45	Kailua 96.3 KKA1	100	k 104.3 WJJD-FM	Macomb r *91.3 WIUM	\$ 53
Elberton	92.1 WSGC-FM	v 48	Wailuku 95.1 KMHI	90	m 107.5 WNU5-FM	m 100.1 WKAI-FM	\$ 42
Ellijay	k 104.9 W285AB	6	Waipahu 92.3 KULA	79	Columbia m 104.9 WCGW	Marion k 107.1 WOOD	\$v 39
Forsyth	100.1	v 48	Idaho [Map p. 18]		Crete m 102.3 WTAS	Mattoon m 96.9 WLBH-FM	\$v 80
Gainesville	k 97.1 WFOX	v 90	Boise r 92.3 KBBK	\$ 40	Danville k 99.1 WIAI	Mendota m 100.1 WGLC-FM	36
	106.7 WDOU-FM	\$v 91	m 97.9 KBO1-FM	\$v109	m 102.1 WDAH-FM	Moline mc 96.9 WMDR	\$v 80
Griffin	m 97.7 WKEU-FM	\$v 48	Caldwell mg 94.1 KBXL	\$ 103	r *89.9 WJMU	Monmouth m 97.7 WPPC	\$v 44
Hawkinsville	m 103.9 WCEH-FM	46	Emmett m 101.7 KMFE	\$ 12	m 102.9 WSOY-FM	Monticello	
Jackson	92.1 WJGA-FM	\$v 46	Idaho Falls		P *89.5 WNIU	105.5 WVJL	\$v 48
Jesup	m 105.5 WIFO	\$v 48	k 96.1 K10-FM	\$v103	r 92.5 WLBK-FM	Morris m 104.7 WPM1	38
La Grange	k 104.1 WLAG-FM	\$v 66	k 99.1 KGVN	\$ 89	Des Plaines	Morrison *91.5 WMHS	9
Louisville	92.1 WPEH-FM	v 43	Jerome m 92.7 KFMA	\$ 38	m 106.7 WYEN	Mount Carmel	
Macon	r 99.1 WMAZ-FM	\$v 87	Ketchum m 105.5 K288A1	\$ 9	k 101.7 W1XN-FM	r *89.1 WVJC	9
	k 105.3 WDEM-FM	\$v 70	Lewiston *89.1 KLSH	\$ 9	Downers Grove	c 94.9 W3AB	76
	107.9 WCRY-FM	v 93	m 96.7 KOZE-FM	\$ 13	*88.3 WOGC	Mount Vernon	
Manchester	k 93.3 WFDR	\$v 82	Moscow *89.3 KU01	\$ 9	Dundee r 103.9 WVFV	m 94.1 WMIX-FM	\$ 82
Marietta	k 101.5 WB1E-FM	\$ 94	r 103.9 KRPL-FM	\$v 46	Du Quoin 95.9 WDOH-FM	Mrphursboro	
Metter	m 104.9 WHCG	v 42	P *88.7 W51E	\$ 80	East St. Louis	r 104.9 WTAO	\$ 41
Milledgeville	102.3 WMYG-FM	\$ 41	Elffingham k 95.7 WCR4-FM	\$v 80	m 101.1 WMRY	Waperville *89.1 W0NC	37
Moultrie	k 93.9 WNTM-FM	\$ 82	Elgin m 94.3 WJKL	\$v 42	Edwardsville	Normal *91.7 WGLT	9
Newnan	m 96.7 WCOH-FM	\$ 30	Elmhurst *88.7 WRSE	\$ 80	P *88.7 W51E	96.7 WIHM	v 48
Perry	10U.9 WPGA-FM	\$v 42	Elmwood Park		k 95.7 WCR4-FM	Oak Park r 102.7 WGLD	\$v 75
Rockmart	kg 107.1 WZOT	v 17	105.9 WXFH	\$ 80	Elgin *90.9 WEPS	Olney 92.9 WSE1	76
Rome	97.7 WRQM-FM	\$v 45	r *89.7 WTPC	\$ 80	m 94.3 WJKL	Ottawa rm 98.3 WOLI	v 42
	102.3 WRGA-FM	\$v 45	Evanson e 105.1 WOJO	v 75	r 93.7 WSM1-FM	9	
			104.9 WFLW-FM	\$v 48	9	Park Forest *88.1 WRHS	9
			Flora mg 103.9 WNO1	\$v 42	9	Park Ridge *88.5 WMTX	9
			Flossmoor *88.5 WHFH	91	9	Pekin m 95.3 W51V-FM	26
					9	r 104.9 WZRO	\$v 47
					9	Peoria r *88.9 WCRB	9
					9	m 93.3 WMBD-FM	\$v 73

r 105.7 WHTO	\$ 77	Etwood	m 101.7 WBMP	\$ 40	New Albany	*88.1 WNAS	12	m 96.5 WMT-FM	\$ 77		
m 106.9 WSWT	\$ 80	Evansville	*90.7 WPSR	53	New Castle	102.5		k 98.1 KHAK-FM	51		
Peru	100.9 WCSY	\$ 40	m 104.1 WEVC	41	m 102.5 WNDH	\$ 61	102.9	g 104.5 KTOF	\$ 91		
Pittsfield	97.7 WBBA-FM	\$ 48	m 104.1 WIKY-FM	\$ 80	North Manchester		34	Centerville	98.7 KCOG-FM	v 90	
Plano	107.1 WSPY	v 48	gk 105.3 WVHI	v 77	*89.5 WBKE			Charles City			
Pontiac	m 103.1 WPOK-FM	v 42	Fort Wayne		North Vernon			m 104.9 KCXA-FM	\$ 37	37	
Quincy			m 95.1 WPTH	\$ 82	106.1 WOCH-FM	44		Clarion	r 96.9 KRIT	83	
	m 99.5 WTAD-FM	\$ 78	m 97.3 WMEF	\$ 80	Notre Dame			Clinton	r 96.1 KROS-FM	90	
	m 105.1 WGEN-FM	\$ 76	m 101.7 WCMX	\$ 48	c *88.9 WSN0	\$ 52		m 97.7 KCLN-FM	48		
Rantoul	95.3 WRTL-FM	\$ 47	Frankfort	m 99.9 WIL0-FM	45	Paoli	95.3 WVAK-FM	v 48	Council Bluffs		
Robinson	m 101.7 WTAY-FM	v 45	Franklin	*89.3 WFCl	9	Pendleton	*91.7 WEEM	9	r 98.5 KRCB-FM	\$ v 85	
Rochelle	102.3 WRHL-FM	v 42	r 89.9 WIFN	v 48	Peru	k 98.3 WARU-FM	\$ 28	Creston	k 101.7 KSIB-FM	46	
Rockford	m 97.5 WROK-FM	\$ 72	Gary	*88.7 WQVE	33	Plainfield		Davenport			
	g 100.9 WJQJ	v 48	Gaston	*89.9 WDHS	9	m 98.3 WJMK	\$ v 43	r *90.1 KALA	9		
Rock Island	*91.1 WVIK	g	Goshen	*91.1 WCCS	18	Plymouth	m 94.3 WTCA-FM	\$ 45	r 103.7 KIKX	\$ 86	
	m 98.9 WHBF-FM	\$ 85	Greencastle		Portland	100.9 WPGW-FM	41	k 106.5 KWNT-FM	65		
Rockton	m 103.1 WRWC	\$ v 48	r *91.5 WGRE	19	Princeton	kr 98.1 WRAY-FM	79	Denison	mr 107.1 KDSN-FM	v 48	
Salem	100.1 WJBD-FM	\$ v 40	mk 94.3 WXTA	41	Rensselaer	97.7 WJCK	v 48	Des Moines			
Savanna	m 100.1 WCCl	v 48	Greenfield		Richmond	*91.5 WECl	9		*88.1 KDPS	\$ 54	
Shelbyville			m 99.5 WSMJ	\$ v 76	k 96.1 WGLK	v 79		r 93.3 KIDA-FM	\$ 90		
	m 104.9 WSHY-FM	\$ 39	Greensburg	107.3 WTRF-FM	v 77	m 101.3 WKBV-FM	\$ 68	r 94.9 KFMB	\$ v 88		
Skokie	m 101.9 WCLR	\$ v 75	Hammond	g 92.3 WYCA	v 69	Rochester	m 92.1 WR01	\$ v 37	g 97.3 KDMV	v 92	
Springfield			Hartford City		Rushville	r 94.3 WRCR	\$ v 46	m 100.3 KLYF	\$ v105		
	m 101.9 WVEN	\$ v 75	*91.9 WHCl	9	Salem	k 98.9 WSLM-FM	70	mr 102.5 KRNT-FM	\$ v 91		
	r 103.7 WDBR	\$ 65	m 104.9 WWHC	\$ 40	Scottsburg	90.9 WMP1	\$ 48	Dubuque	m 102.9 KFMD	\$ 86	
	k 104.5 WFMB	\$ 80	Howe	r *89.7 WWHC	9	Seymour	100.7 WJCD-FM	47	k 95.3 WDBQ-FM	71	
Sterling	m 94.3 WJVM	\$ v 48	Huntington	*91.9 WVSH	27	Shelbyville		Estherville			
Streator	m 97.7 WIZZ-FM	40	m 103.1 WHLT-FM	36	k 97.1 WSVL-FM	\$ 70		m 95.9 KILR-FM	v 48		
Taylorville			Indianapolis		South Bend			Fort Dodge	*88.1 KTCB	9	
	92.7 WTIM-FM	\$ v 40	*88.7 WICR	9	*91.9 WETL	32		m 94.5 KWMT-FM	\$ 77		
Tuscola	93.5 WITT	38	PC *90.1 WJAN	40	r 92.9 WNDU-FM	\$ 69		Fort Madison			
Urbana	Pc *90.9 WYLL-FM	\$ v 97	*90.9 WEDG	v 24	m 101.5 WBSB-FM	\$ 73		m 101.7 *XGI-FM	\$ v 45		
	103.9 WTVG	40	r *91.1 WEDM	9	g 103.1 WHME	\$ v 41		Grinnell	*88.5 KDIC	9	
	r 107.1 WPGU	\$ 46	r 93.1 WNAF	\$ v 79	r 103.9 WRBR	\$ 40		Humboldt	m 97.7 KHBT	\$ v 47	
Watseka	94.1 WQFA-FM	57	r 94.7 WFB0	\$ v 87	Terre Haute	*89.7 WISU	62	Independence			
Waukegan	m 102.3 WEFA	42	mc 95.5 WFSM	\$ 76	m 99.9 WTHI-FM	\$ v 68		k 95.3 KOUR-FM	v 43		
West Frankfort			m 103.3 WXTZ	\$ v 75	m 100.7 WVT5	\$ 80		Iowa City			
	97.7 WFRX-FM	v 41	s 104.5 WAJC	74	k 102.7 WPF0	70		c *91.7 *SUI	\$ 52		
Wheaton	*88.1 WETN	9	s 105.7 WTLG	\$ v 70	r 107.5 WBOW-FM	70		m 100.7 KXIC-FM	\$ v 67		
Winnebago	r 95.3 WYFE-FM	\$ v 41	m 107.9 WIFE-FM	\$ 85	Valparaiso			Iowa Falls			
Winnetka	*88.1 WNTH	44	Jasper	r 104.7 WITZ-FM	53	r *89.5 WVUR	9	mk 95.3 KIFG-FM	v 41		
Woodstock	k 105.5 WSTK	44	Jeffersonville		r 105.5 WLJE	\$ 46		Keokuk	m 95.3 KIMI	\$ v 45	
Zion	m 96.9 WKZN	\$ v 64	95.7 WQHI	v 79	Vincennes	*91.1 WVUB	80	Knoxville	92.1 KRLS	v 48	
			Kendallville		r 96.7 WAOV-FM	39		g 92.1 KTAIV	v 48		
Indiana	[Map p. 27]		m 93.3 WAWK-FM	\$ v 70	Wabash	*91.3 WHFG	9	[KRLS and KTAIV share time.]			
Anderson	m 97.9 WLHN	\$ v 80	Knox	m 99.3 WKVI-FM	\$ v 47	95.9 WKUZ	40	Le Mars	m 99.5 KLEM-FM	65	
Angola	m 100.1 WAFM	\$ 44	Kokomo	r 93.5 WKMO	\$ 42	Warsaw	m 107.3 WRSW-FM	\$ 73	Maquoketa	95.3 KMAQ-FM	38
Auburn	g 105.5 WIFF-FM	\$ v 48	k 100.5 WKKI	43	Washington	106.5 WFML	63	Marshalltown			
Aurora	99.3 WSCH	v 46	Lafayette		West Terre Haute			m 101.1 KFJB-FM	69		
Bloomington			*91.9 WJJE	20	g 105.5 WVWR	47		Mason City			
	m 92.3 WTVV-FM	v 85	r 92.7 WXUS	\$ v 43	Winchester			r 106.1 KLSS	\$ 86		
	Pc *103.7 WFUI	\$ v 76	r 96.7 WAZY-FM	\$ v 40	m 98.3 W1UC	\$ v 48		Mount Pleasant			
Bluffton	100.1 WCRD	\$ 30	m 105.3 WASK-FM	\$ v 75				km 105.5 KILJ	v 48		
Boonville	107.1 WBNL-FM	42	La Porte	mj 96.7 WLO1-FM	47	Iowa	[Map p. 23]	Mount Vernon			
Brazil	k 97.7 WQCM-FM	\$ v 42	Lebanon	m 100.9 WNON	48	Algona	mr 92.7 KLGAFM	42	*89.7 KRNL	9	
Carmel	r *91.3 WHJE	19	Linton	m 93.5 WBTO-FM	v 45	Ames	Pc *90.1 WOI-FM	\$ v103	Muscataine	m 99.7 KFHH	65
Columbia City			Logansport	102.3 W5AL-FM	v 48	*91.9 KPGY		Newton	m 95.9 KCOB-FM	\$ 89	
	m 106.3 WFDT	\$ 37	Lowell	m 107.1 WLCL	\$ v 48	m 104.1 KLFM	\$ 90	Delweine	k 92.3 KOEL-FM	\$ v 42	
Columbus	101.5 WCSI-FM	\$ v 61	Madison	m 96.7 WRXK-FM	45	r 107.1 KAS1-FM	\$ v 48	Oskaloosa			
Connersville			Marion	m 106.9 WMR1	\$ v 75	Atlantic	km 103.7 KJAN-FM	\$ v 87	nr 104.9 KBOE-FM	47	
	100.3 WCNB-FM	53	Martinsville		Boone	g 99.3 KFQ0-FM	v 42	Pella	*89.1 KCUJ	9	
Crawfordsville			102.3 WCBK-FM	v 48	Burlington			Perry	m 104.9 KDLS-FM	\$ v 47	
	*106.3 WNDY	v 25	Michigan City		m 107.3 KBUR-FM	\$ v 80		Sheldon	k 105.5 K1WA-FM	\$ v 36	
Crown Point			nr 95.9 WMCB	45	Carroll	m 93.7 KCIM-FM	\$ v 82	Sioux Center			
	m 103.9 WFML	\$ v 48	Monticello		Cedar Falls			g *91.3 KDCR	\$ 75		
Decatur	92.7 WADM-FM	37	m 95.3 WVTL	39	P *90.9 KUN1	\$ v107		94.3 KVDB-FM	45		
Elkhart	*88.1 WVPE	v 58	Huncle	*90.7 WBST	20			Sioux City	95.5	89	
	m 100.7 WF1M	v 69	*91.5 WWHI	20	*88.3 KWCK	9		m 97.9 KDVR	\$ 72		
	m 104.7 WXAX	\$ v 71	r 104.1 WLBC-FM	\$ v 56	*88.9 KNMR	9		g 103.3 KTFC	82		
					*90.3 KCOE	9					

Spencer m 107.7 KICD-FM \$v 88
 Storm Lake
 m 101.5 KAYL-FM v 66
 Waterloo g*101.9 KNWS-FM \$v 98
 r 105.7 KXEL-FM \$v 91
 r 107.9 KFMM \$v 108
 Waukon m 103.9 KNEI-FM v 48
 Waverly r *89.1 KRWL-FM \$v 41
 m 99.3 KWAY-FM \$v 41
 Webster City
 mr 95.9 KQWC-FM \$v 42

Kansas [Map p. 21]

Abilene 98.3 KABI-FM 37
 Baldwin City
 *88.9 KNBU 9
 Chanute m 105.5 KKQY-FM v 41
 Colby *91.9 KTCC 47
 r 100.3 KXXX-FM \$v 92
 Dodge City 95.5 KGNO-FM \$ 62
 El Dorado m 99.3 KOYY-FM v 39
 Ellsworth m 92.7 K22AC \$ 9
 Emporia m 104.9 KVDE-FM \$ 47
 Garden City
 r 97.3 KUPK-FM 57
 *91.9 KBJC 9
 Great Bend m 99.3 K25TAB \$ 9
 Hutchinson *90.1 KHCC 12
 m 102.1 KSKU \$v 91
 k 102.9 KWBW-FM \$ 62
 Independence
 m 101.7 KIND-FM 36
 Junction City
 r 94.5 KJCK-FM \$v 91
 Kansas City
 k 94.1 KCKN-FM \$v 90
 s 98.1 KUDL-FM \$ 86
 Larned 96.7 KANS-FM 39
 Lawrence P*91.5 KAHU \$v 96
 m 105.9 KLNW-FM \$ 64
 Leavenworth
 m 98.9 KCLO-FM \$v 90
 Lyons m 105.5 KLOQ \$ 41
 Manhattan r *88.1 KSDB
 mr 101.7 KMNF \$v 47
 McPherson
 96.7 KNEX-FM v 45
 Newton m 92.3 KJRG-FM \$v 90
 Ottawa *88.1 KTJO 57
 r 95.7 KFOF-FM 57
 Parsons *91.1 KPSS 9
 Pratt 93.1 KNWS-FM 60
 Russell m 95.9 KRSL-FM 47
 Salina r 99.9 KSKG 40
 Scott City
 m 94.5 KFLL-FM \$ 90
 Topeka kr 97.3 WIBW-FM \$v 97
 m 100.3 KTOP-FM \$ 47
 m 107.7 KSWT \$v 90
 P *89.1 KMWU \$v 50
 k 95.1 KICT \$v 90
 m 97.9 KBRA \$ 85
 k 101.3 KF01-FM \$ 90
 r 103.7 KEYN-FM \$ 80
 m 107.3 KARD \$v 81
 Winfield
 *88.3 KSWC 9

Kentucky [Map pp. 30-31]

Albany 106.3 WANY-FM 41
 Ashland m 93.7 WAMX \$ 80
 Barbourville
 93.5 WYWY-FM 48
 Beattyville
 g 102.3 WLJC 47
 Benton k 102.3 WCBL-FM 39
 Bowling Green
 kg 96.7 WLBJ-FM 42
 m 98.3 WDNS \$v 48
 Brandenburg 93.5 WMMG \$ 42
 Cadiz 106.3 WKDZ-FM v 44
 Campbellsville
 103.9 WTCO-FM 48
 Carrollton
 k 100.1 WVCM v 47
 Catlettsburg
 k 92.7 WCAK v 48
 Central City
 kr 101.9 WNES-FM 72
 Columbia 93.5 WAIN-FM 42
 Corbin r 99.3 WYGO-FM 34
 107.1 WCTT-FM \$ 46
 Cynthia 102.3 WCYN-FM 36
 Danville m 107.1 WMGF 40
 Elizabethtown
 r 100.1 WQXE \$v 48
 Erlanger g 100.9 WHKK v 47
 Fort Campbell
 r 107.9 WABD-FM \$ 68
 Fort Knox
 r 105.5 WSAC-FM \$v 48
 Frankfort
 k 104.9 WKYW \$ 47
 Fulton 99.3 WFUL-FM 28
 Georgetown *90.1 WRVG 48
 103.1 WAGO-FM v 48
 Glasgow k 95.1 WGGC 55
 r 105.5 WCV0 \$v 45
 Grayson
 *91.5 WIXS 9
 102.3 WGOH-FM v 46
 Hardinsburg
 99.3 WHIC-FM \$v 47
 Harrodsburg 94.3 WHBN-FM 47
 Hartford m 106.3 WLLS-FM \$v 47
 Hazard k 101.1 WSGS \$v 89
 Henderson r 99.5 WQDQ \$v 76
 103.1 WUAZ 47
 Hopkinsville
 98.7 WHOP-FM \$ 66
 100.3 WKOF 60
 Jamestown k 104.9 WJRS 42
 Leitchfield
 k 104.9 WMTL-FM 42
 Lexington
 P*91.3 WBKY \$ 91
 m 92.9 WNLK-FM \$ 70
 ms 94.5 WLAP-FM 52
 r 98.1 WLEX \$ 78
 London m 103.9 WFTG-FM 42
 Louisville
 P *89.3 WFPL 39
 P *91.9 WFPK 64
 c 97.5 WHAS-FM \$ 91
 g 99.7 WKLO-FM \$v 75
 r 102.3 WLRS \$ 47
 103.9 WFLA-FM v 48
 m 106.9 WKRX \$v 80

Madisonville

m 93.9 WFMW-FM \$v 68
 Manchester 103.1 WXLZ-FM v 48
 Mayfield 94.7 WNGO-FM 40
 Maysville 95.9 WFTM-FM v 48
 Middlesboro
 m 92.7 WMIK-FM \$ 17
 Monticello
 m 101.7 WFLW-FM \$ 31
 Morehead P *90.3 WNKY \$v 81
 92.1 WHOR-FM 16
 Morganfield
 m 95.3 WMSK-FM 42
 Mount Sterling
 mk 105.5 WNST-FM \$ 48
 Murfordsville
 102.3 WLOC-FM 36
 Murray P *91.3 WMS \$ 66
 m 103.7 WAAM \$ 87
 Owensboro k 92.5 WBKR \$v 79
 96.1 WSTO \$ 90
 Paducah r 93.3 WKYX-FM 91
 km 96.9 WPAD-FM 79
 Paintsville 98.9 WSIP-FM v 78
 Paris k 96.7 WBRG-FM v 37
 Pikeville
 92.1 WKHR 36
 106.3 WTJM v 46
 Pineville
 *89.1 WUKP 9
 95.5 WBOC-FM 88
 Prestonsburg kr 105.5 WPRY-FM 46
 Princeton 104.9 WPRY-FM v 41
 Richmond P*88.9 WEXU \$ 84
 k 101.7 WCBR-FM v 45
 Russellville
 101.1 WRUS-FM 90
 St. Matthews
 m 103.1 WSTM \$v 40
 Scottsville
 99.3 WLCC-FM v 46
 Scmerset *90.7 WSSC 9
 k 96.7 WSEK 44
 Stanford 95.9 WPSL-FM v 34
 Tompkinsville
 k 92.1 WTKY-FM 45
 Versailles g 100.9 WJHM v 48
 Whitesburg
 k 103.9 WTCW-FM 48
 Louisiana [Map p. 32]
 Alexandria
 m 96.9 KSLI \$ 95
 r 100.3 KDBS-FM 61
 Baton Rouge
 r 98.1 WAFB-FM \$v 103
 m 100.7 WQXY \$v 92
 k 101.5 WYMK-FM \$v 90
 mr 102.5 WJBO-FM \$ 90
 De Ridder
 km 101.7 KDLA-FM 45
 Donaldsonville
 r 104.9 KSMI \$ 48
 Ferriday k 93.5 KFNV-FM 40
 Golden Meadow
 kr 94.3 KLEB-FM \$v 42
 Grambling *91.3 KGRM 9
 Hammond r 103.3 WGTI \$ 61
 107.1 WFPFR-FM 34
 Houma m 104.1 KHOM \$ 79

Jennings

k 107.1 KCIL \$v 48
 m 92.7 KJEF-FM 44
 Jonesboro m 104.9 KTOC-FM \$ 45
 Lafayette
 r *88.3 KRVS 12
 mr 94.5 KSMB \$ 67
 mr 99.9 KPFL-FM \$ 67
 Lake Charles 96.1 KTKS-FM 69
 m 99.5 KLCL-FM \$ 73
 Laplace kr 92.3 WCKW \$ 79
 Marksville
 k 97.7 KAPB-FM \$v 43
 *88.7 KNLU 9
 r 101.9 KNDE-FM \$v 101
 m 104.1 KMLB-FM \$ 58
 k 106.1 KREB 65
 Morgan City
 mr 96.7 KMRC-FM \$v 46
 Natchitoches
 k 97.7 KDBH v 39
 New Iberia
 m 99.1 KDEA \$v 70
 New Orleans
 PL *89.9 WWO \$ 67
 r *91.5 WTUL \$ 9
 m 93.3 WQVE \$v 91
 m 95.7 WBYU \$v 92
 r 97.1 WEEZ \$ 78
 r 98.5 WIXO \$ 77
 r 99.5 WRNO \$v 79
 k 101.1 WNOE-FM \$v 90
 r 101.9 WWL-FM \$ 95
 Oakdale r 104.9 KCWR v 40
 Oak Grove
 k 96.7 KWCL-FM \$ 48
 Opelousas
 km 107.1 KSLO-FM \$ 43
 Ruston *89.1 KLP1 9
 m 107.1 KRUS-FM \$ 44
 Shreveport
 m 93.7 KMBQ \$v 88
 r 94.5 KR0K \$ 90
 m 96.5 KBCL-FM \$ 88
 k 101.1 KRMO-FM \$ 60
 Slidell r 105.3 WYSL \$v 90
 Thibodaux r *91.5 KVFG \$ 9
 m 106.3 KTIB-FM \$ 47
 Ville Platte
 F mr 93.5 KVPI-FM 44
 West Monroe
 s 98.3 KYEA \$v 47
 Winnfield k 92.1 KVCL-FM 40
 Winnsboro
 k 95.9 KCRF v 41
 Maine [Map p. 42]
 Augusta 101.3 WFAU-FM 52
 Bangor P *90.9 WMEH \$v 73
 k 97.1 WBGW v 75
 Bath r 95.3 WJTO-FM v 41
 Biddeford *91.7 WBSF 9
 r 94.3 WIDE-FM v 41
 Brunswick *91.1 WBR 9
 *91.9 WBHS 9
 nc 98.9 WCFE-FM \$ 80
 Caribou m 97.7 WFTS-FM \$ 24
 Ellsworth 95.7 WDEA-FM v 77
 Farmington *91.9 WUMF 9
 99.3 WTKJ-FM v 47

Gardiner 104.3 WABK-FM v b4	Williamsport k 95.9 WYII v 48	Springfield r *89.9 WSCB 9	Pc *101.9 WOET v 84
Gorham *91.1 WMPG 9	Worton *90.5 WKHS 60	*90.9 WTCC 9	g 103.5 WNUZ v 92
Lewiston r *91.5 WRJR 62	Massachusetts [Map p. 41]	r *91.9 WAIC 17	m 104.3 WQMC v105
k 93.9 WCOU-FM 62	Amherst Pc *88.5 WFCR v 80	m 93.1 WHYN-FM v 73	c 105.1 WQRS v 80
m 107.5 WBLM v 77	r *89.3 WAMH 39	r 104.7 WHVY v 53	j 105.9 WCHO v 72
Norway m 92.7 WNNY v 48	r *91.1 WPUA v 16	r 92.1 WAQY v 76	r 106.7 WNNW v 84
Orono r *91.9 WNEB 18	Andover *91.7 WPAW 9	Stockbridge *91.3 WCWL 10	s 107.5 WGPR v 78
Portland	Barnstable m 99.9 WQRC v 76	Taunton 93.3 WRCM v 55	Dowagiac m 97.7 WOOB-FM v 48
gc 97.9 WOCS v 74	Boston	Waltham r *91.7 WBRB 9	East Lansing Pc *90.5 WKAR-FM v 100
k 101.9 WPOB-FM v 80	rj *88.9 WERS 47	c 102.5 WCRB-FM v 73	r 94.9 WVIC-FM v 65
m 102.9 WGAN-FM v102	Pc *89.7 WGBB v 92	*88.3 WRSB 9	P *95.1 WFBE 40
Presque Isle	*90.9 WGBR v 58	West Yarmouth k 94.9 WOCB-FM v 60	Flint r 105.5 WWCCK v 48
*91.1 WUPI 9	r *91.7 WRBB 9	Williamstown *91.9 WCFM v 47	r 107.9 WGMZ v 78
gc 96.9 WOHP v 90	m 94.5 WCOZ v 77	Winchester *91.9 WHSR 9	Grand Haven m 100.1 WSHN-FM v 42
Rockwell 93.5 WRKO-FM 41	m 96.9 WJIB v 73	Worcester P *90.5 WJCN v 11	m 106.7 WWRM v 82
Skowhegan m 105.1 WTOS v105	r 98.5 WROR v 73	*91.3 WCUW 7	m 92.1 WGHN-FM v 45
Springvale r *91.1 WANCY 9	m 100.7 WCOP-FM v 80	m 96.1 WSRB v 76	g *91.3 WCSG v 67
Waterville *91.5 9	r 103.3 WEEI-FM v 73	r 107.3 WAAF v 72	m 93.7 WJFM v120
98.3 WTVL-FM 39	r 104.1 WBCH v 72	Ann Arbor rs *88.1 WVAC 9	m 97.5 WZZM-FM v 70
Maryland [Map pp. 36-37]	r 106.7 WBZ-FM v 74	k 103.9 WLEN v 48	r 96.9 WLAV-FM v 62
Annapolis m 99.1 WNAV-FM 77	Bridgewater *91.5 WBIW 9	Albion g 96.7 WUFN v 48	r 97.9 WGRQ-FM v 60
g 107.9 WFSI v 70	Brockton m 97.7 WBET-FM v 47	Alma m 104.9 WFCY-FM v 48	m 101.3 WYON v 80
Baltimore *90.3 WSPH 9	Brookline m 92.9 WBOS v 75	Alpena m 93.5 WATZ-FM v 46	ag 102.9 WFLUR-FM v 72
P *91.5 WBJC v 57	Cambridge rs *88.1 WTBS 9	r 107.7 WHSB 90	r 99.7 WGRQ-FM v 62
r 92.3 WLPL v 67	Concord m *88.3 WIHQ 9	Ann Arbor rs *89.5 WCBN v 9	m 101.3 WYON v 80
m 93.1 WFMH v 67	jc 95.3 WJRE 38	Pc *91.7 WUOM v 106	ag 102.9 WFLUR-FM v 72
g 95.1 WRBS v 74	Falmouth m 101.9 WICB v 72	r 102.9 WNRZ v 50	P *104.1 WVGR v 96
c 97.9 WBAL-FM v 74	Fitchburg k 104.5 WFMP 76	m 107.1 WPAG-FM v 47	m 105.7 WOOD-FM v110
m 101.9 WLIF v 73	Framingham *91.3 WFSB 9	Bad Axe m 102.1 WLEW-FM 43	Greenville 107.3 WPLB-FM 45
c 102.7 WCAO-FM v 80	r 105.7 WVBV v 75	Battle Creek 95.3 37	Hancock g 94.5 WJBL-FM v 64
rm 104.3 WTH-FM v 58	Gloucester c 104.9 WVCA 30	m 102.3 WKFR-FM v 50	Holland g 94.5 WJBL-FM v 64
r 105.7 WTKT v 73	Greenfield m 98.3 WHAI-FM 13	r *91.3 WCHW 9	m 96.1 WHTC-FM v 73
m 106.5 WKAR-FM v 77	Haverhill m 92.5 WHAV-FM v 77	Bay City r 96.1 WDCM-FM v 90	Houghton P *91.1 WGLL v 96
Bel Air r *88.1 WHFC 9	Hyannis r 106.1 WCOO v 59	m 102.5 WGER v 95	Houghton Lake m 98.5 WJGS v 76
Bethesda m 94.7 WJMO v 76	Lawrence m 93.7 WCCM-FM v 80	Benton Harbor m 99.9 WHFB-FM v 53	Interlochen Pc *88.3 WIAA v 93
r 102.3 WHFS v 48	Lowell r *91.5 WLTJ v 22	Berrien Springs Pc *90.9 WAUS v 63	m 103.9 WJNR v 45
Braddock Heights r 103.9 WKHI-FM v 38	m 99.5 WSSH v 78	Big Rapids r 100.9 WBRN-FM 48	g 105.5 WZBBA 6
r 102.3 WHFS v 48	e 101.7 WLYN-FM 42	Birmingham m 94.7 WHP1 v 64	Ironwood 99.7 WJOMJ-FM v 83
Cambridge 106.3 WCEM-FM v 39	Medford rs *91.5 WHFO 9	Cadillac km 92.9 WWTV-FM 95	Ishpeming 92.3 WJPO-FM v 90
Cumberland r 102.9 WCLM-FM v 13	New Bedford 97.3 WGCY v 76	Charlotte m 92.7 WCRB-FM 41	107.1 v 46
m 106.1 WKG0 v 76	[WGCY programs in Portuguese]	Cheboygan m 105.1 WGBY-FM v 57	Jackson m 94.1 WBBC v 52
Easton 96.7 v 48	Newbury *88.7 WOLI 9	Clare m 95.3 WCRM-FM 41	mr 106.1 WKHM-FM 60
Frederick m 99.9 WFRE v 77	North Adams *89.5 WJWJ 46	Coldwater k 98.5 WANG 80	Kalamazoo *89.9 WCAA 9
Frostburg k 105.3 WFRB-FM 73	100.1 WNBW-FM v 46	Dearborn m 100.3 WHIC-FM v 78	P *102.1 WMIK v 80
Glen Burnie k 95.9 WISZ-FM v 48	Northampton m 99.3 WHMP-FM v 48	Detroit *90.9 WOTR 56	m 106.5 WQLR v 80
Hagerstown mc 104.7 WJEJ-FM v 80	North Andover *90.5 WMMC 9	*92.3 WCAR-FM 63	Lansing m 97.5 WJIM-FM v 73
106.9 WARK-FM 43	Pittsfield 95.9 WGRG-FM v 17	r 93.1 WORO v 70	k 100.7 WITL-FM v 73
Halfway r 96.7 WHAG-FM v 41	101.7 WBRK-FM v 39	Clare m 95.5 WLOH v 97	kr 101.7 WILS-FM v 42
Haure de Grace m 103.7 WHOG 66	105.5 WQRB 17	me 97.1 WJWJ-FM v 80	Lapeer m 103.1 WTHI-FM 48
La Plata 104.1 WSMO-FM 42	Plymouth m 99.1 WPLM-FM v 80	g 98.7 WBFQ v 80	Ludington m 106.3 WKLA-FM v 46
Morningside r 95.5 WPGC-FM v 75	Sheffield *91.7 WBSL 9	r 99.5 WBRX v 72	Manistee mr 97.7 WMTL-FM v 40
Oakland 92.1 WMSG-FM v 46	Southbridge 100.1 WESO-FM v 27	r 101.1 WABF v 80	Marquette Pc *90.1 WNNR 10
Ocean City m 104.7 WBDC-FM v 78	South Hadley *90.7 WNHK 9		m 95.7 WJIM-FM v 91
Prince Frederick m 92.7 WJWS v 48			Marshall m 104.9 WALM-FM v 48
Salisbury k 94.3 WICO-FM v 41			Monroe k 98.3 WYMO v 48
Takoma Park PC *91.9 WGT5 v 63			Mount Clemens mr 102.7 WBRB-FM v 67
Westminster 100.7 WITR-FM v 67			

Mount Pleasant
 P *89.5 WCMU \$v 90
 *91.5 WMMW
 kr 94.5 WCCN-FM \$ 60
 Munising m 98.3 WCOX v 48
 Muskegon m 104.5 WMOG \$ 78
 k 106.9 WKUS-FM 46
 Muskegon Heights
 101.7 WKJR-FM v 40
 Niles m 95.3 WNIL-FM \$v 41
 Oak Park *90.3 WQOV
 Orchard Lake *89.3
 Owaso m 103.9 WQAP-FM \$ 45
 Petoskey m 96.7 WMBN-FM \$v 41
 nr 98.9 WJML-FM v 79
 Plymouth r *89.3 WSDP
 Port Huron r *91.3 WSGR
 *91.9 WORW
 *107.1 WHLS-FM \$v 41
 *89.3 WQAK
 Saginaw
 k 98.1 WKCO v 79
 r 106.3 WSBM \$v 48
 s 107.1 WNWV v 46
 St. Johns m 92.1 WRBJ-FM \$ 39
 St. Joseph
 k 107.1 WJSJ-FM \$v 45
 Sandusky k 97.7 WMC-FM 40
 Sault Ste. Marie
 k 92.7 WSMH 47
 Southfield *88.3 WSHJ 9
 Spring Arbor *89.3 WSAE 35
 Sturgis m 99.3 WSTR-FM 38
 Tawas City :01.7 v 47
 Three Rivers 95.9 v 47
 Traverse City
 nr 92.1 WCCM-FM v 46
 m 101.9 WLDR \$v 82
 mk *03.5 WTCM-FM \$v 82
 University Center
 *99.7 WSVG 67
 Warren *91.5 WPHS v 9
 Waterford *86.1 WTSO v 45
 Whitehall 95.3 WLRC-FM v 45
 Ypsilanti *88.1 WEMU 9
 Zeeland k 99.3 WZND 36

Minnesota [Map p. 24]
 Aitkin m 94.3 KEZZ \$v 42
 Albert Lea 95.3 v 48
 Alexandria
 m 92.7 KXRA-FM \$ 40
 nr 100.7 KCMT-FM \$v 96
 Anoka m 07.9 KTWB \$v 80
 Austin m *90.7 KEDQ 9
 m 99.9 KAAL \$v 96
 Bemidji *91.9 KBSB v 80
 m 101.1 KBHP \$v 80
 Benson m 95.3 KBMO-FM 41
 Blue Earth
 m 100.9 KBEM-FM \$v 44
 Brainerd r 95.7 KLIZ-FM \$ 73
 Breckenridge
 *104.9 KKWB \$ 40
 Cambridge m 105.5 KABG \$v 48
 Cloquet 100.9 WKLK-FM v 48

Collegetville
 Pc *90.1 KSJR \$ 96
 9 Crookston *91.7 KCLM 9
 Duluth
 jc *89.1 KUMD 37
 m 98.9 KPIR \$ 72
 r 103.3 WOTH \$v 92
 m 105.1 WGGF \$ 94
 Faribault
 k 95.9 KOHL-FM v 47
 Fergus Falls
 m 103.3 KBRF-FM \$v 67
 Fosston m 107.1 KEHG-FM v 38
 Golden Valley
 r 92.5 KQRS-FM \$v 65
 Grand Rapids 96.7 KOZY-FM 39
 Hibbing m 106.3 WMPG-FM \$ 36
 Hutchinson
 m 107.1 KDUZ-FM \$v 42
 International Falls
 *91.5 KIIC 9
 Litchfield
 m 95.3 KLFD-FM v 37
 Luverne m 100.9 KQAD-FM \$v 45
 Mankato
 *90.5 KMSU 9
 mc 99.1 KEYC-FM \$v 95
 rk 103.5 KYSM-FM 90
 Marshall m 100.1 KMHL-FM \$ 48
 Minneapolis
 *88.5 KBEM 46
 m 93.7 WAYL \$v 90
 k 97.1 KTCR-FM \$v 70
 gc 98.5 KTIS-FM \$ 90
 m 99.5 WLOL-FM \$ 85
 gm 00.3 WCTS 86
 r 102.9 WCCO-FM \$v100
 Moorhead Pc *91.1 KCCM \$v 87
 r 98.7 KMIM \$v 90
 m 99.9 KIOA \$ 62
 *89.7 KUMM 9
 Morris m 93.1 KNUJ-FM \$ 71
 New Ulm nr
 Northfield
 Pc *89.1 WCAL-FM \$v 90
 Owatonna m 104.9 KRFO-FM 42
 Park Rapids
 m 103.7 KPRM-FM \$ 88
 Pipestone
 Pc *91.7 KRSW \$ 93
 nr 98.7 KLOH-FM \$ 90
 Preston k 103.1 KFIL-FM v 47
 Red Wing m 105.5 KCUE-FM 48
 Redwood Falls 97.7 48
 r 101.3 WRAH \$ 86
 Rochester k 96.7 KOLM-FM 26
 m 97.5 KNXR \$ 89
 m 91.7 KNCV 29
 nr 106.9 KRCC-FM \$ 98
 Rushford
 Pc *91.7 KJTW \$ 92
 St. Cloud
 *88.9 KVSC 70
 k 101.7 WYJO \$v 48
 m 104.7 KFAM-FM \$ 76
 St. Louis Park
 r 104.1 KRSI-FM \$v 73

St. Paul
 Pc *91.1 KSJN \$v100
 m 94.5 KSTP-FM \$v 92
 g 95.3 KNDF v 46
 m 102.1 KREY-FM \$v 89
 St. Peter m 105.5 KRBI-FM 39
 Thief River Falls
 *89.5 KAVS 9
 Virginia m 107.1 WIRN \$ 37
 Wadena m 105.9 KKWS \$ 75
 Waseca kr 92.1 KQDE \$v 48
 Willmar
 r 102.5 KQIC \$ 83
 nr 95.3 KAGE-FM \$v 46
 Worthington
 n 95.1 KWQA-FM \$v 93
Mississippi [Map p. 32]
 Amory 95.3 WOHY 46
 Biloxi kr 93.7 WVM-FM \$v 86
 Clarksdale 101.7 v 42
 Cleveland s 92.7 WDLT 44
 m 103.9 WCLD-FM \$v 40
 Clinton 93.5 WHJF v 48
 Columbia n 96.7 WFFF-FM \$ 37
 Columbus n 103.1 WJWF \$v 47
 Corinth *90.5 WALP 9
 k 94.3 WKCU-FM \$ 40
 k 95.3 WQTX \$v 47
 Drew mk 95.3 WDRU \$v 47
 Ellisville 102.3 \$v 47
 Forest kn 92.5 WGST v 67
 Greenville
 m 97.9 WBAQ \$ 60
 k 100.7 WDM5 70
 Grenada k 100.1 WKIL \$v 48
 Greenwood
 rs 99.1 WSWG-FM \$ 85
 s 102.3 WTAM 47
 Gulfport s 107.1 WROA-FM \$ 47
 Hattiesburg
 *91.1 WMSU 9
 mc 103.7 WFOF-FM \$ 87
 sr 104.5 WHSY-FM \$ 70
 Hazlehurst
 km 100.9 WMOC-FM \$ 47
 Houston ms 93.5 WCPG-FM \$v 90
 Indianola r 105.3 WNSL-FM 42
 Iuka m 104.9 WTIB v 45
 Jackson
 s 94.7 WKXI \$v 89
 99.5 WFXM 99
 mc 96.3 WSLI-FM \$ 100
 sr 99.7 WJMI \$ 88
 r 102.9 WZZQ \$v108
 Kosciusko m 105.1 WKOZ-FM \$ 62
 Laurel nr 100.3 WNSL-FM \$v 62
 Leland 94.3 WBAD v 41
 Louisville
 k 107.1 WLSM-FM \$v 43
 km 107.5 WSJC-FM \$v 90
 McComb mk 94.1 WCCA \$ 72
 105.7 WTBI 86
 Meridian
 r 97.1 WALT \$v 88
 r 101.3 WOAL-FM \$ 59

Moss Point
 m 104.9 WCIS-FM \$ 41
 Natchez r 95.1 WGNZ \$ 90
 New Albany
 103.5 WNAU-FM \$ 60
 Ocean Springs
 g 103.1 WOSM 47
 Oxford kr 97.5 WOOR \$ 67
 Pascagoula
 m 99.1 WPMP-FM \$ 62
 Picayune 106.3 WJOJ v 41
 Pontotoc kg 96.7 WSEL-FM 48
 Poplarville
 m 107.9 WRPM-FM 90
 Senatobia P *90.1 WBJC v 37
 Starkville
 rk 106.3 WSMU \$ 45
 m 98.5 WELQ-FM \$ 90
 Tyler town
 km 97.7 WTYL-FM 40
 Vicksburg m 98.7 WQHV \$ 79
 k 106.7 WBYV \$v 84
 Waynesboro 105.5 WABO-FM v 40
 Wesson *91.1 WJCL 9
 West Point
 100.9 WQLH 41
 Yazoo City
 k 92.1 WJNS \$ 48
Missouri [Map p. 23]
 Aurora 100.1 KSMW-FM \$v 41
 Bolivar k 106.3 KLTB \$ 43
 Branson m 106.3 KPLO 43
 Buffalo P *90.3 KBFL v 36
 Canton 102.3 KCTM 41
 Cape Girardeau
 r 100.7 KGMO-FM 61
 m 102.9 KFMP \$ 76
 Carrollton 101.1 KAOL-FM 90
 Carthage m 104.9 KRKG \$ 41
 Chillicothe 103.9 v 40
 Clayton *88.1 KHRU v 9
 cg *99.1 KFUD-FM 47
 Columbia *88.3 KCOU 9
 *89.7 KOPH 9
 *90.5 KWVC 9
 Pc *91.3 KBIA \$v 93
 k 96.7 KTRG-FM 41
 r 98.3 KFZM \$ 48
 Crestwood r 94.7 KSHE \$v 91
 Dexter m 102.3 KDEX-FM \$ 28
 El Dorado Springs
 107.1 KESM-FM 39
 Ferguson *89.5 KCFV 9
 Fulton 97.7 KKCA v 48
 Harnibal r 92.9 KGRG \$v 90
 Hillsboro *88.9 KHKA 51
 Houston m 99.3 KSCM 48
 Jefferson City
 s *88.9 KLUM v 70
 kr 106.9 KJRF \$v 85
 g *90.7 KOBC \$ 55
 r 92.5 KSYN \$v 90
 Kansas City
 e *88.5 KLJC v 52
 Pc *89.3 KCUR 95
 *90.1 KTSR 9

s 93.3 KWKI \$ v 82
 m 94.9 KFNU \$ 85
 c 96.5 KXTR \$ v 86
 m 99.7 KMOR \$ v 96
 r 102.1 WDAF-FM \$ v 96
 j 103.3 KPRS-FM 57
 r 104.3 KBXY \$ v 96
 Kennett k 98.9 KTMO \$ 56
 Ktrksville
 m 94.5 KRXL 80
 Lebanon 103.7 KJEL v 68
 Lexington
 mr 106.3 KBKX 43
 Marshall *91.7 KNOS 9
 m 102.9 KMFL \$ v 80
 Maryville P *90.5 KXCV \$ v 91
 m 95.3 KNIM-FM v 45
 Mexico m 95.7 KWWR \$ v 80
 Moberly *90.1 KMTS 9
 k 104.7 KRES \$ v 80
 Osage Beach
 93.5 KRMS-FM 46
 Parkview *90.3 KGSP 9
 Point Lookout
 P *88.1 KSOZ 44
 Poplar Bluff
 m 94.5 KP6M 58
 Rolla *88.5 KLWR 90
 *89.7 KNNR 28
 r 94.3 KCLU-FM 47
 105.3 KZNN \$ v 57
 St. Charles
 r *89.1 KCLC 40
 Ste. Genevieve
 ar 105.7 KSGM-FM \$ v 81
 St. Joseph
 k 105.1 KUSN-FM 46
 St. Louis
 r *89.7 KLSR 9
 *89.9 KLPH 9
 Pc *90.7 KNWU \$ 95
 *91.5 KSLH 63
 m 92.3 KFMS \$ v 90
 m 93.7 KCFM \$ v 90
 r 96.3 KADI \$ v 85
 r 98.1 KSLQ \$ v 92
 102.5 KDNA \$ 94
 m 103.3 KNQX-FM \$ v 96
 r 107.7 KGRV \$ v 89
 Salem
 95.9 KETU v 41
 Sedalia 92.1 KSIS-FM \$ 47
 Sikeston k 97.7 KMPL-FM v 43
 Springfield
 *91.1 KSMU v 51
 k 94.7 KITS-FM \$ 77
 g 97.3 KWFC \$ v 90
 r 98.7 KNTO-FM \$ v 88
 m 101.5 KTXR \$ v100
 k 101.7 KLPW-FM 47
 Union
 Warrensburg
 P *90.9 KCMW \$ v 90
 Waynesville
 k 97.7 KFBD-FM \$ 47
 k 102.3 KYSD \$ 45
 West Plains
 m 93.9 KWPW-FM v 80

Montana [Map p. 16]
 Anaconda 97.7 KGLM v 47
 Belgrade m 96.7 KGVN-FM 42
 Billings *91.7 KEMC 9
 k 93.3 KOYN-FM 29
 mg 97.1 KURL-FM \$ 25
 96.5 KBMS 75
 *90.1 KGLT 9
 Bozeman
 Butte
 *91.5 KMSM 9
 m 94.1 KBOV-FM v 95
 Dillon m 98.3 KDBM-FM \$ v 46
 Glendive
 m 96.5 KIVE \$ 72
 Great Falls
 r 94.5 KNUW v 75
 mc 98.9 KANR 50
 m 106.3 KDPR \$ 17
 Hamilton
 Helena
 *89.5 KHTC 9
 m 92.7 K224AB \$ 9
 Missoula *89.1 KUFM v 95
 94.9 KYSS-FM \$ v100
 Plentywood
 k 100.1 KPWD 18
 Roundup mg 107.1 K296AD \$ 9
 Scobey m 95.7 KCGM \$ v 84
 Stanford
 m 92.1 K221AE \$ 9
Nebraska [Map p. 22]
 Auburn 105.5 KAUB \$ v 48
 Aurora m 103.1 KRDA \$ 47
 Beatrice m 92.9 KWBE-FM \$ 88
 Blair *91.1 KDCV 9
 Columbus *91.9 9
 mk 93.5 KTTT-FM v 46
 m 101.1 KJJK-FM \$ 85
 Fremont r 105.5 KHUB-FM v 30
 Hastings r *88.1 KCNT 9
 r 93.5 KICS-FM 40
 Holdrege
 k 97.7 KQVR-FM 40
 *91.3 KOVF 9
 Kearney r 98.9 KRNY-FM 87
 Lexington m 93.1 KRVN-FM 82
 Lincoln
 r *90.3 KRNU 9
 gc *91.3 KUCV 9
 r 101.9 KFMQ \$ v 84
 r 102.7 KWHG \$ v 60
 k 106.3 KHAT \$ v 40
 m 107.3 KLIN-FM \$ v 82
 Norfolk m 106.7 WJAG-FM v 80
 Omaha
 *90.7 KVNO \$ 58
 P *91.5 KIOS \$ v 63
 m 92.3 KFHX \$ v 97
 s 94.1 KOIH-FM 91
 m 96.1 KOIL-FM \$ v 87
 m 99.9 KFAB-FM \$ v 95
 g 100.7 KGBI \$ v 90
 k 104.5 KOOD-FM \$ v 70
 O'Neill 92.7 v 45
 Scottsbluff 94.1 KNEB-FM \$ 40
 Wayne *91.9 KWGC 22
 York m 104.9 KAML-FM \$ v 48

Nevada [Map p. 18]
 Carson City
 g 94.7 KNIS 105
 k 97.3 KPIL-FM v106
 Fallon km 99.3 KVLV-FM 46
 Henderson
 m 94.1 KLVN \$ 32
 g 95.5 KILA v 87
 Las Vegas m 92.3 KVEG-FM \$ v 62
 93.1 90
 m 97.1 KORK-FM \$ 70
 r 98.5 KLUC-FM \$ 41
 r 101.9 KRGH \$ 46
 *88.7 KUNR 15
 mc 95.5 KNEV \$ 80
 m 104.5 KSRH \$ 108
 r 105.7 KGLR \$ 30
 106.9 29
 Winnemucca
 m 92.1 K221AG \$ 9
New Hampshire [Map p. 42]
 Berlin r 103.7 WXLQ 52
 Claremont 106.1 WECM v 72
 Concord *90.3 WSPS 9
 m 102.3 WXLX-FM v 47
 Conway m 93.5 WENC-FM 17
 Dover k 97.5 WDNH \$ 76
 Durham r *91.3 WUNH v 42
 Exeter r *90.5 WPEA 9
 107.1 WXXR-FM v 31
 Henniker *91.7 WNEC 9
 Keene m 103.7 WKNE-FM \$ v 80
 Laconia m 98.3 WLNH-FM 45
 Manchester
 m 95.7 WZID \$ v 73
 m 101.1 WGR-FM v 73
 Mount Washington
 m 94.9 WMTQ \$ v126
 Nashua k 106.3 WOTW-FM 41
 Newport k 104.9 WCNL-FM 15
 Peterborough
 m 92.1 WSLE \$ v 48
 Plymouth *90.3 WPCR 9
 Portsmouth
 r 100.3 WHEB-FM 45
New Jersey [Map p. 40]
 Asbury Park
 r 94.3 WJLK-FM \$ v 47
 Atlantic City
 m 95.1 WRNJ \$ 58
 m 96.9 WFPG-FM \$ v 77
 r 103.7 WKGM \$ v 58
 Blairstown
 mr 106.3 WFMV v 48
 Bridgeton m 107.7 WSDJ-FM 66
 Camden g 106.9 WKDN 65
 Canton m 101.7 WPHN 47
 Cape May 102.3 WRIO v 47
 Dover c 105.5 WDMA \$ v 46
 East Orange
 rj *91.1 WFMU \$ 47
 Eatontown m 106.3 WHTG-FM v 43
 Egg Harbor City
 m 104.9 WRDR \$ 47

Franklin k 102.3 WSUS v 46
 Franklin Lakes
 *88.7 WRRH 9
 Glassboro r *89.7 WGLS 23
 Hackettstown
 r *91.9 WATI 60
 Hanover *90.3 WHPH 9
 Highland Park
 *90.3 WHPH 9
 Lincroft *90.5 WBJJ v 35
 Long Branch
 m 107.1 WRLB \$ 42
 Millville
 rk 97.3 WMYB-FM 52
 Morristown *90.5 WJSV 9
 Newark
 *80.3 WBGD 61
 g 94.7 WFME v 78
 m 100.3 WVNJ-FM \$ v 75
 e 107.9 WMBI v 76
 New Brunswick
 *88.7 WRSU v 33
 m 90.3 WQMR v 38
 Newton 107.7 WIXL 43
 Ocean City
 m 100.3 WSL-FM \$ v 48
 Paterson m 91.1 WPA-FM \$ v 75
 Pleasantville
 94.3 WGRF v 47
 Point Pleasant
 r 91.9 WADB \$ v 40
 Princeton r 104.3 WPRB \$ 58
 South Orange
 rj *89.5 WSDU 48
 Teaneck rc *84.1 WFOU \$ v 42
 [WFDU shares time with WNYU New York city]
 Toms River
 m 92.7 WQ6M \$ v 48
 Trenton r *84.7 WTSR 9
 g 94.5 WCHR v 72
 m 97.5 WPSZ \$ v 80
 m 101.5 WBJH \$ v 57
 Vineland r 91.1 WDLV-FM v 46
 Wildwood r 102.7 WDMC-FM 37
 Zarephath g *94.1 WAWZ-FM \$ 79
New Mexico [Map p. 19]
 Albuquerque
 *87.1 KANW 20
 r *90.1 KUNM \$ 18
 r 92.3 KRST \$ v116
 m 93.3 KOB-FM \$ v115
 mr 94.1 KDEF-FM 15
 c 90.3 KHFM \$ 17
 r 91.5 KBNM \$ 17
 100.3 KMAP \$ v 116
 Artesia m 9.9 KSVP-FM \$ v 91
 Carlsbad k 91.1 KBAD-FM 41
 Clovis k 91.1 KMTY \$ v 84
 m 91.9 KIQM \$ v 76
 Farmington
 92.9 KRWN 73
 m 91.9 KRAZ 70
 Hobbs m 95.7 KLDE \$ 65
 Las Cruces
 P *90.7 KRWG \$ 90

k 103.9 KGRD \$v 13	Erdicott m 105.5 WMRV \$ 48	r 102.7 WNEW-FM \$v 73	Syracuse r *88.3 WAER \$ 43
Las Vegas *91.1 KEDP 3	Fulton r 104.7 WOSC-FM 49	c 104.3 WNCN \$v 73	P *91.3 WCNY-FM \$v 73
100.9 KFUN-FM v 17	Garden City	m 105.1 WRFC-FM \$v 73	m 93.1 WDDS 92
Los Alamos	r *90.3 WBAU v 26	j 106.7 WRVR \$v 73	nc 94.5 WSYR-FM \$ 90
m 98.5 KRSN-FM \$v 36	*50.3 WHPC v 26	s 107.5 WBL5 \$v 67	g 102.9 WMHR \$v 70
Lovington a 101.7 KLEA-FM 47	[WBAU-WHPC share time]	Niagara Falls	c 107.9 WDMO \$ 64
Portales *88.9 KENW 9	m 92.7 WLIR \$v 47	nc 98.5 WHLD-FM 78	r *91.5 WRPI \$ 61
Ramah *89.7 KTDB v 49	Geneseo r *89.3 WGSU 20	North Syracuse	cm 92.3 WFLY \$ 70
[KTDB programs in Navajo and in English]	Geneva	m 100.9 WE7G \$v 41	Utica r 96.9 WOUR \$ 71
Roswell	Glens Falls	m 100.9 WCHN-FM 48	98.7 WIBQ \$v 76
km 94.9 KBIM-FM \$v106	mr 95.9 WWCS-FM v 48	Olean m 105.1 WRFD-FM \$v 83	m 104.3 WSRV-FM \$v 98
Santa Fe n 95.5 KSNM \$v 62	k 107.1 WBZA-FM \$v 17	Oneida m 106.3 WPCR-FM v 46	m 107.3 WZOW \$ 18
k 97.3 KAFE-FM 57	Gouverneur	Oneonta *89.5 WRHO 9	Walton 92.1 WDLA-FM v 43
Tucumcari n 92.7 KTNM-FM 31	m 92.7 WIGS-FM 31	m 103.1 WONT \$v 48	Watertown
New York [Map pp. 38-39 (& 40)]	Greece *90.1 WGM 9	g 103.9 WGNR-FM \$v 45	mr 97.5 WNCQ \$v 72
Albany P *90.3 WAMC 90	Hamilton r *90.1 WRCU 20	Ossining 90.3 WOSS 9	West Point *89.3 \$ 9
n 95.5 WRDM-FM \$v 72	Hammondsport	Oswego r *89.9 WRVO 21	Wethersfield
100.9 WDOM v 48	m 98.3 WEKT \$v 47	m 105.5 WSGO-FM v 38	g 107.7 WBIV \$v 74
m 103.1 WHRL \$v 47	Hempstead *88.7 WVIC v 29	m 101.7 WEBO-FM \$v 46	White Plains
r 106.5 WSHS \$v 73	m 98.3 WHLI-FM \$v 45	m 97.5 WALK-FM 66	m 103.9 WNYD \$v 46
107.7 WGNA v 71	Hornell r 105.3 WHHO-FM 63	r 106.1 WBL1 \$v 44	North Carolina [Map pp. 34-35]
Alfred *89.7 WALF 9	Horseheads	Paul Smiths *89.1 WPSA 9	Ahoskie r 99.3 WRCS-FM \$v 48
*91.3 WETD 9	k 100.9 WQIX \$v 45	Peekskill m 100.7 WHUD \$v 80	Albermarle
Auburn r *88.9 WDNW \$ 9	Hudson k 93.5 WHUC-FM 17	Plainview *88.5 WPOB 9	m 100.9 WABZ-FM 43
r 106.9 WRXJ v 80	Hyde Park n 97.7 WPHY-FM \$ 48	[WPDB shares time with WKWZ Syosset NY]	Asheboro mk 92.3 WCSE \$ 72
Babylon r 102.3 WBAB-FM \$v 38	Ithaca *91.7 WICB 9	Plattsburg m 99.9 WEAV-FM \$v 61	Asheville
Baldwinsville	cm 97.3 WHCU-FM \$v 80	Port Jervis	m 99.9 WLOS \$ 105
k 92.1 WSEN-FM v 48	g 103.7 WEIV \$ 73	km 96.7 WOLC-FM \$ 48	Black Mountain
Binghamton	Jamestown rc 93.3 WJSE \$v 68	Potsdam *91.1 WTSC \$ 9	g 104.9 W255AA \$ 6
*90.5 WHRW 9	m 101.7 WHUG \$v 47	m 99.3 WPDN-FM v 40	g 106.9 WMIT \$v114
n 98.1 WQYT \$v 73	Johnstown r 104.9 WIZR-FM 48	Poughkeepsie	BoilingSprs.*88.3 v 49
r 99.1 WAAL 74	Kingston m 94.3 WGHQ-FM 48	m 101.5 WPDH \$v 73	Boone r *90.5 WASU 22
Briarcliff Manor	Lake Ronkonkoma *91.9 WSHR 36	k 104.7 WSPK \$v 73	Bridgeton m 106.5 W5FL v 94
r 107.1 WRNW v 48	Lake Success	Rensselaer	Buies Creek *90.1 37
Bristol Center	m 103.5 WTFM \$v 69	m 103.9 WGBK-FM v 34	Burgaw rm 99.9 WB5S-FM 61
g 95.1 WHIV \$v 72	Liberty 95.9 WVO5-FM v 45	Riverhead m 103.9 WRCH \$v 48	Burlington r 93.9 WBAG-FM v 56
Brookville *88.1 WCPB 21	Loudonville *88.3 WVCB 46	Rochester	m 101.1 WNCB \$ 73
Buffalo P *88.7 WBFO \$ 35	Middletown	*88.5 WRUR \$ 56	Chapel Hill *91.5 WUNC 86
n 92.9 WBUF 91	r 92.7 WALL-FM \$ 42	P *90.9 WIRQ v 9	Charlotte r 95.1 WRQQ \$v 89
m 94.5 WREZ \$ 95	Montour Falls	cj 92.5 WGBF \$v 80	k 103.7 WROG-FM \$v 97
m 96.1 WBNY \$v 80	r 104.9 WXXY v 44	r 96.5 WCMF \$v 84	m 104.7 WEZC \$v 99
r 96.9 WGRQ \$v 74	Mount Kisco	m 97.9 WRCC-FM \$v 60	m 107.9 WBT-FM \$v 95
g 99.5 WDCX 96	*88.5 WARY 9	r 98.9 WHFM \$v 78	Clinton 107.1 WRRZ-FM 48
m 102.5 WGEN-FM 100	m 106.3 WVIP-FM \$v 46	m 100.5 WVOR 79	Concord m 97.9 WPEG v 61
r 103.3 WPHD \$v 78	Newburgh m 103.1 WFRN \$v 43	m 101.3 WEZO v 79	Davidson *90.5 WDAV 9
k 104.1 WWOL-FM 60	New Rochelle	mr 95.9 WKAL-FM \$v 37	Dunn k 103.1 WQTI \$ 45
m 106.5 WADV \$ 65	93.5 WVOX-FM v 40	Sag Harbor	Durham
Canandaigua 102.3 WGRG-FM v 47	New York	m 92.1 WJNG-FM 39	SP *90.3 WAFR 40
Canton P *96.7 WSLU \$v 48	r *89.1 WNYU \$v 54	Saratoga Springs	m 105.1 WDMC-FM \$ 72
Central Square	[WNYU shares time with WFDU Teaneck NJ]	* 102.3 WKAJ-FM 32	r 107.1 WDBS-FM v 47
mr *89.3 WCSQ 30	c *89.9 WKCR \$ 59	Schenectady	Eden k 94.5 WFAF \$ 59
Cherry Valley	ec *90.7 WFLV v 72	Pc *89.1 WMHT-FM \$v 73	Elizabeth City
g 101.9 WJIV \$v 72	*91.5 WNYE 68	r 99.5 WGFN \$v 72	93.7 WNYK v 90
Clinton r *88.7 WHCL 9	Sm 92.3 WHOM-FM \$v 73	Seneca Falls	100.9 WJFM-FM 31
Corning *91.9 9	P *93.9 WNYC-FM \$v 73	r 99.3 W5FW-FM v 45	Elkin
m 106.1 WCL1-FM v 72	r 95.5 WPLJ \$v 73	Smithtown m 94.3 WCTO \$v 48	rk 98.1 WQSM \$ 75
Cortland m 99.9 WVRT-FM 72	c 96.3 WQXR-FM \$v 73	Southampton	Forest City
De Pew s 93.7 WGLK \$ 80	r 97.1 WNBC-FM \$v 73	m 95.3 WNRJ \$ 48	93.3 WBBO-FM 47
De Ruyter g 105.1 WQIV \$v 80	e 97.9 WEVD-FM v 73	[WKWZ shares time with WPOB Plain*ew NY]	Franklin 96.7 W5SC-FM 17
Dix Hills *88.9 WYDC 9	r 98.7 WXL0 \$v 73	99.7 WQAF 9	Gastonia 101.9 WGRN-FM 73
Dundee r 95.9 WFLR-FM v 52	*99.1 WBA1 \$v 73	r 97.1 WQMG \$v 71	Goldsboro m 96.9 WEQR \$v 78
Ellenville 99.3 WELV-FM 17	r 101.1 WCBS-FM \$v 73	k 98.7 WPET-FM \$ 79	sg 102.3 WOKN \$v 47
Elmira *88.1 WECM 9	r 101.9 WPIX-FM \$v 73		Greensboro
r 92.7 WENY-FM \$ 45			*89.9 WQFS 9
m 94.3 WEHH-FM 45			*90.7 WQSC 9

Greenville	*91.3 WWVS	43	Wilson	106.1 WVOT-FM	61	r 102.7 WEEN	\$v 78	Kettering	r 99.9 WVUD	\$ 65	
	nc 107.7 WACT-FM	\$ 90	Wingate	*89.1 WNGT	52	mr 105.1 WUBE-FM	\$v 73	Lancaster	k 35.5 WHOK-FM	\$v 72	
Havelock	r 104.9 WKVD-FM	v 42	Winston-Salem					Lima	g 37.7 WTGN	\$v 48	
Henderson	k 92.5 WXNC	62		P *88.5 WFOO	\$ 75	mr 107.1 WKRE-FM	v 30	Lima	m 102.1 WIMA-FM	60	
Hendersonville				g 93.1 WGPL	70			m	104.9 WLSR	\$v 45	
	102.5 WHKP-FM	24		m 104.1 WTOR	v 92	*90.3 WBOE	v 80	Logan	mr 38.3 WLGK-FM	\$v 45	
Hickory	k 95.7 WKRC	\$ 70		m 107.5 WSGH	v 71	*91.1 WRWU	9	London	k 106.3 WLND	v 48	
	102.9 WHKY-FM	\$ 62	North Dakota [Map p. 22]			e 93.5 WZAK	\$v 75	Lorain	104.9	v 48	
High Point			Bismarck	r 92.9 KFVR-FM	93	c 95.5 WCLV	\$v 75	Mansfield			
	m 95.5 WHPE-FM	63		k *94.5 KBMR-FM	\$ 90	r 98.5 WGCL	\$v 80		m 105.3 WCLW-FM	\$v 73	
	m 99.5 WMFR-FM	\$ 60	Devils Lake			r 99.5 WNCR	\$v 73		m 106.1 WVNO	\$ 68	
	k 100.3 WNOS-FM	43		m 96.7 KDLR-FM	41	r 100.7 WMSM	\$v 78	Marietta	cm *89.3 WCMO	9	
Jacksonville			Fargo	Pc *91.9 KDSU	\$ 31	m 102.1 WOOK	\$v 78		m 94.3 WMDA-FM	\$ 48	
	k 92.1 WRCM	v 45		m *93.7 WDAY-FM	\$ 88	g 103.3 WCRF	\$v 76	Marion	m 106.9 WWRN-FM	\$v 68	
	r 105.5 WXQR	\$ 45		g *97.9 KFHW-FM	\$ 64	m 104.1 WQAL	\$v 80	Medina	m 94.9 WDBN	\$v 92	
Kannapolis			Grand Forks	m *94.7 KYTN	\$ 85	e 106.5 WXEN	v 70	Miamisburg			
	kg 99.7 WRKB-FM	v 59		m *93.3 KSDJ	\$v 67	k 107.9 WELW-FM	\$v 84		g 43.7 WFJC	v 76	
Kinston	k 95.1 WRNS	\$v 86	Jamestown	m *88.1 KRSS	9	r 92.3 WLYT	\$ 67	Middleport	*2.1 WMPQ-FM	v 48	
Laurinburg			Mandaree	m *93.7 KMOT-FM	\$ 73			Middleton			
	gk 96.5 WSTS	59	Minot	m 97.1 KCJB-FM	\$ 86				m 115.9 WPBF	\$v 79	
Lexington				m *89.7 WQOL-FM	\$ 73			Milford	m 117.1 WLKY	\$v 48	
	mr 94.1 WLXN	52	Ohio [Map p. 29]			Pc *89.7 WOSU-FM	62	Morrow	*8.1 WLMH	\$ 9	
Lumberton	mr 95.7 WTSB-FM	45	Akron	r *88.1 WAUP	\$ 37	gr *90.5 WCOE	\$v 65	Mount Vernon			
	102.3 WJSK	47		*89.1 WAPS	22	gr 92.3 WCOL-FM	\$v 69		m *3.7 WMYO-FM	v 67	
Morehead City				r 96.5 WCUE-FM	\$ 70	ms 94.7 WSPD	73	Napoleon	m 103.1 WNOH	\$v 48	
	m 95.9 WMBL-FM	\$v 47	Alliance	rc *91.7 WRMU	42	m 96.3 WTVN-FM	\$ 73	Newark	m 100.3 WCLT-FM	\$v 78	
Morgantown	92.1 WUNC-FM	40		m 92.5 WFHF-FM	\$ 60	m 97.1 WBNB-FM	\$v 79		m 101.7 WNKD	v 48	
Murfreesboro			Archbold	m 95.9 WFHD	\$v 48	r 97.9 WNCI	\$ 101	New Concord	cr *80.7 WMCQ	9	
	m 98.3 WWRD-FM	\$v 47	Ashtabula	mr 101.3 WHCO-FM	v 70	r 99.7 WNNI-FM	\$v 80	New Philadelphia			
North Wilkesboro			Ashland	*89.5 WRDL	9	Conneaut	k 105.5 WFIZ	16		m 85.9 WNPQ	\$v 45
	m 97.3 WKBC-FM	\$ 79		mr 101.3 WHCO-FM	v 70	Coshocton	m 99.3 WTNB-FM	46	Norwalk	cm 35.3 WLKR-FM	v 37
Raleigh			Ashtabula	m 97.1 WRCD-FM	\$ 80	*88.1		Dayton	*89.3 WSMR	9	
	*88.1 WKNC	9	Athens	Pk *91.3 WDOB-FM	v 80	m 99.1 WHJO-FM	\$v 90	Oxford	Pc *83.7 WBCB	9	
	*88.9 WSHA	v 50		mr 105.5 WATH-FM	v 47	m 99.1 WTUE	\$v 78		rc 87.7 WDXR	v 46	
	r 94.7 WOOD	\$ 91	Batavia	*88.7 WCNE	44	s 107.7 WDAO	\$v 80	Piqua	m 85.7 WPTM-FM	\$ 66	
	r 96.1 WYYD	v 95	Belleaire	m 100.5 WOMP-FM	v 66	De Graff	*91.1 WDEQ	9	Port Clinton		
	m 101.5 WRAL	\$v 110	Bellefontaine	rm 107.1 WDDH	\$v 48	Delaware	cr *91.1 WSLN	9		r 84.5 WWRW	\$ 47
Reidsville				rm 98.3 WDRM	\$v 47	Delphos	rm 107.1 WDDH	\$v 48	Portsmouth		
	g 102.1 WUMO	\$ 75	Bellevue	r 92.1 WNRH	32	Dover-New Philadelphia			m 99.3 WNTX-FM	\$ 46	
Roanoke Rapids			Berea	*88.3 WBCW	9		m 101.7 WJER-FM	\$v 47	Reading	*89.3 WRCJ	9
	*90.1 WPGT	v 26	Bowling Green			East Liverpool			cm 104.1 WPAY-FM	\$v 91	
Rockingham	*91.1 WRSH	9		P *88.1 WBGU	32		k 104.3 WRTS	69	Salem	m 105.1 WSCM-FM	\$ 90
Rocky Mount				r 93.5 WAWR	41	Eaton	m 92.9 WCTM-FM	54	Sandusky	m 104.7 WLEC-FM	43
	92.1 WEEO-FM	28	Bryan	m 100.9 WBCO-FM	v 40	Elyria	m 107.3 WBEA	\$v 75	Sidney	m 104.5 WKVR-FM	40
	k 100.7 WFMA	90	Bucyrus	92.7 WBCO-FM	v 43	Fairfield					
Roxboro	k 96.7 WRXO-FM	v 47	Cambridge				k 94.9 WFOL	\$ 70	Springfield	*81.1 WLSO	9
Salisbury	k 106.5 WRDX	62		m 96.7 WILE-FM	\$v 46	Findlay	*88.3 WFLC	9		g 104.7 WEEC	v 82
Sanford	*89.5 WDCC	9	Canton	m 94.1 WHBC-FM	\$v 54	Fostoria	m 96.7 WFOB-FM	v 42	Stuebenville	mr 104.9 WBLY-FM	\$ 59
	k 105.5 WNGP-FM	37		g 98.1 WTOF	\$v 55	Fremont	m 99.1 WFRD-FM	\$v 60		m 104.5 WSTV-FM	\$ 72
Shelby	96.1 WOHNS-FM	52		m 106.9 WHLQ	\$ 70	Gahanna	g *104.9 WCVQ	v 48	Streetsboro	*91.5 WSTB	22
Southern Pines			Cedarville			Galion	102.3 WQHR	40	Struthers		
	107.1 WIOZ	v 48		g *90.3 WCDR	\$ 50	Gallipolis			rg *90.7 WKTL	13	
Statesville				r 94.3 WNER	27		m 101.5 WJEH-FM	53	Sylvania	m 105.5 WXEZ	\$v 48
	k 96.9 WDBM-FM	50		m 96.7 WCSM-FM	39	Gambier	*91.9 WKCO	9	Tiffin	r *88.9 WHEI	9
	k 105.7 WFMX	\$v 89	Centerville	*89.5 WCNT	9	Granville	r *90.9 WDOB	9		km 103.7 WTTT-FM	41
Tabor City	104.9 WKSJ	41	Chillicothe			Greenville					
Tarboro	104.3 WCPS-FM	33		m 93.3 WBEX-FM	42		r 106.5 WDRK	\$ 55	Toledo	nc 92.5 WMEH	\$v 80
Thomasville	98.3 WTNC-FM	v 46	Cincinnati	*90.1 WNSD	9	Hamilton	g 96.5 WOMS	\$ 80		s 99.9 WKLR	\$ 50
Wallace	rk 94.3 WLSE-FM	v 48		Pc *90.9 WNGC	\$v 70	Hillsboro			m 101.5 WLQR	\$v 71	
Wanchese	m 95.3 WDBR-FM	\$v 41		*91.7 WVXU	9	Holland	g 102.3 WPOS	\$v 46		r 104.7 WIOT	\$ 83
Washington				m 92.5 WNEZ	\$v 73	Ironton	107.1 WITO	v 39	University Heights	j *88.9 WUJC	9
	m 93.3 WITN-FM	\$v 98		g 93.3 WAKW	v 60	Jackson	mr 97.7 WLMU-FM	48	Urbana	*91.7 WUHS	9
Whiteville				r 94.1 WLDJ	\$v 78	Kent	P *89.7 WKSU	v 55	Van Wert	m 98.9 WERT-FM	46
	rk 99.1 WENC-FM	70		m 100.5 WLQA	\$v 73		m 100.1 WKNT-FM	v 47	Wapakoneta		
Williamston	103.7 WIAM-FM	\$ 57		r 101.9 WKRQ	\$v 75	Kenton	r 95.3 WKTN	46		m 92.1 WERM	40
Wilmington											
	s 97.3 WWIL	\$v 60									
	r 100.9 WNFQ-FM	v 48									
	m 102.7 WAAV	\$v 70									

Washington Court House
 rm 105.5 WCHO-FM v 48
 Waverly m 100.9 W180 \$ 46
 Wellston m 96.7 WKOV-FM 37
 Westerville *91.5 WOBN 39
 m 103.9 WBBY \$v 47
 Wilberforce P *88.9 WCSU 25
 Wilmington 102.3 v 48
 Wooster r *91.9 WCWS 16
 m 104.5 WNST-FM \$v 78
 Xenia kg 95.3 WBZI v 48
 m 103.9 WHBM 32
 Youngstown r *91.5 WYSO \$ 50
 Pc *88.5 WYSU \$ 56
 m 93.3 WOOD \$v 61
 m 98.9 WBN-FM \$v 82
 kr 101.1 WHOT-FM 60
 Zanesville m 102.5 WHIZ-FM 70

Oklahoma [Map p. 21]

Ada r 93.3 KTEH-FM \$ 92
 Altus 93.5 KWHW-FM \$v 40
 Ardmore mk 95.7 KKAJ \$v 90
 Bartlesville m 100.1 KYFM 25
 Bethany g 104.9 KGOY \$ 42
 Broken Arrow r 92.1 KTBA v 45
 Chickasha m 105.5 KXXX \$ 30
 Clinton mk 106.9 KWQE-FM \$v 88
 Durant r *91.9 KHIB 9
 107.1 KSEO-FM 40
 Edmond c *90.1 KCSC \$ 65
 r 97.7 KWHP \$v 44
 Enid m 96.9 KCRC-FM \$ 72
 Eufaula k 102.3 KCES 42
 Henryetta r 99.5 KHEN-FM \$v 67
 Idabel 96.7 KWDC v 48
 Lawton k 98.1 KCCO-FM \$ 84
 m 101.5 KLAW \$ 60
 Mc Alester m 101.3 KNED-FM \$ 60
 Muskogee mc 106.9 KMMH \$ 80
 Norman rc 106.3 KGOU \$ 40
 Nowata km 94.3 KNFB \$ 38
 Oklahoma City m 92.5 KKNG \$v 85
 k 94.7 KEBC \$v 70
 r 96.1 KXXY \$ 70
 s 98.9 KFJL \$ 81
 k 100.5 KJAK \$v 90
 m 101.9 KFNB \$ 90
 r 102.7 KAFG \$ 82
 r 104.1 KOFM \$v 98
 Ponca City m 99.3 KLOL 40
 Poteau m 98.3 KLCO-FM \$ 30
 k 107.3 KINB v102
 Pryor g 104.5 KQMA v 89
 Sallisaw kr 95.9 KRBB-FM v 45

Stillwater Pa *91.7 KOSU \$v 90
 m 93.9 KSPI-FM \$ 50
 r 105.5 KWRO \$v 18
 Tahlequah m 101.7 KTLQ-FM \$v 30
 Tulsa rc *89.5 KWGS \$ 52
 r 92.9 KAKC-FM \$ 92
 m 95.5 KWEN \$v 88
 m 96.5 KRAV \$v 92
 m 97.5 KMOD \$v 78
 g 98.5 KBJH \$v 92
 sj 103.3 KKUL \$ 86

Oregon [Map p. 16]

Albany m 107.9 KHPE \$v 98
 Ashland r *90.1 KSOR 9
 Bend 100.7 KICE v 81
 Central Point *91.7 KCHC
 Chemult-Crescent m 100.9 K265AA \$ 9
 Corvallis r *90.1 KBVR 9
 mc 101.5 KFLY-FM 59
 k 106.1 KLOO-FM 28
 Eugene P *90.3 KLCC 46
 *91.1 KWAX 28
 *91.9 KRVA 10
 g 94.5 KBMC 60
 r 96.1 KZEL \$v 95
 cr 97.9 KEMY \$ 63
 m 99.1 KPNN-FM \$v100
 Grants Pass 107.1 K265AB \$ 9
 Klamath Falls r *88.1 KTEC 9
 92.5 KLAO-FM 40
 98.5 KAGM v 70
 La Grande *91.9 KEOL 9
 Lake Oswego r 106.7 KQIV \$v 92
 Lebanon m 103.7 KOWS v 70
 Mc Minnville *90.3 KSLC 9
 Medford m 93.7 KMTT \$v108
 mr 95.3 KBOY-FM 12
 Pendleton *90.5 KRBM 9
 Portland *89.3 KRRC 9
 P *90.7 KBOC v 69
 P *91.5 KOAP-FM \$v 90
 92.3 KLIQ-FM 95
 g 93.7 KPDD-FM 95
 mc 95.5 KXL-FM \$ 96
 r 97.1 KPAM-FM \$v 96
 m 98.5 KUPL \$v 96
 m 99.5 KJIB \$ 87
 m 100.3 KQFM 95
 mc 101.1 KOIN-FM \$v105
 m 101.9 KINK \$v102
 *103.9 K280AC \$ 9
 Roseburg rm 103.1 KR5B \$v 17
 Salem r 105.1 KSLM-FM \$v 94
 Springfield-Eugene k 93.1 KQRE -FM \$v 50
 The Dalles 104.5 KCIV \$v 97

Pennsylvania

[Map pp. 38-39]
 Allentown r *89.7 WUHU 9
 mc 100.7 WFNZ \$v 66
 m 104.1 WKKW \$ 53
 Altoona m 98.1 WFBC-FM \$v 85
 k 100.1 WYAM-FM 48
 Beaver Falls *88.3 WGEV 9
 106.7 WBVP-FM 60
 Bedford 100.9 WAKM \$ 43
 Bellwood m 103.9 WHGM 37
 Bethlehem *91.3 WLVR 9
 m 95.1 WEZV \$v 75
 Bloomsburg r 106.5 WHLM-FM v 64
 Boyertown g 107.5 WBYO \$v 56
 Braddock mc 96.5 WLOA-FM \$ 83
 Butler m 97.7 WBUT-FM 37
 California *91.9 WVCS 9
 Carbondale r 94.3 WCDL-FM v 45
 Carlisle *88.3 WDCV 9
 r 102.3 WHYL-FM v 41
 Central City 101.7 WCCS v 45
 Chambersburg m 95.1 WCHM \$ 43
 Charleroi m 98.3 WESA-FM v 45
 Clearfield mc 93.5 WCPA-FM 36
 g *96.7 WPGM-FM \$ 46
 Du Bois k 102.3 WCEB-FM v 68
 Easton r *90.5 WJRH 9
 m 96.1 WEST-FM v 80
 m 99.9 WCOQ \$v 80
 East Stroudsburg *88.7 WESS 9
 Ebensburg 99.1 WIYQ \$v 71
 Elizabethtown m 106.7 WPOC-FM v 70
 Ellwood City m 92.1 WFEM \$v 48
 Ephrata k 105.1 WIOV \$v 80
 Erie rc *89.1 WERG 9
 P *91.3 WQLN-FM \$ 75
 m 99.9 WRFM \$ 60
 r 103.7 WCKC \$v 80
 Franklin r 99.3 WVEN 45
 Gettysburg m 107.7 WGET-FM \$v 60
 Greencastle m 94.3 WKSL v 47
 Greensburg m 107.1 WOKU v 48
 Greenville *88.1 WTGP 9
 m 107.1 WGRP-FM 45
 Grove City *89.5 WSAJ-FM 9
 95.1 WEDA \$ 43
 Hanover m 98.5 WYCR \$v 73
 Harrisburg cJ *94.9 WHSP \$ 72
 m 97.3 WHP-FM \$v 73
 m 99.3 W5FM \$v 45
 k 104.1 WTPA-FM \$ 67
 Havertown *89.3 WHHS 9

Hazleton m 97.9 WVCD \$v 75
 Hershey Pc *89.5 WITF-FM \$v 73
 Huntingdon m 106.3 WHUN-FM 40
 Indiana *91.3 WIUP 30
 m 103.1 WQMU v 41
 Jenkintown 103.9 W1BF-FM 47
 Johnstown m 95.5 WJAC-FM \$v 91
 96.5 WJNL-FM v 80
 *88.7 WFMM 9
 g 94.5 WDAC v 80
 m 96.9 WLAN-FM \$v 70
 m 101.3 W6AL-FM \$v 73
 100.1 WLBR-FM v 47
 Lewisburg r *90.5 W8BU 9
 Lewistown 95.9 WRRF-FM 30
 Lincoln University *88.7 WLIU 9
 Linesville m 101.7 WVCC 45
 Lock Haven m 92.1 WBPZ-FM \$v 47
 Mansfield *89.5 WNTT 9
 Martinsburg g 92.7 WJSM-FM v 43
 Mc Kean r 102.3 WMOI \$v 46
 Meadville *90.3 WARC 11
 r 100.3 WZPR v 65
 Mercer m 103.9 WMIJ \$v 48
 Milton mr 100.9 WMLP-FM \$v 45
 Montrose gm *96.5 WPEL-FM \$v 82
 Nanticoke 92.1 WNHJ v 44
 New Kensington m 100.7 WNUF \$v 69
 New Wilmington *88.9 WKPS 6
 North East k 100.9 WHYP-FM \$ 17
 Oil City 98.5 WQJR \$ 50
 Palmyra m 92.1 WCTX \$ 37
 Philadelphia *88.9 WXPX \$ 43
 j *90.1 WRTI \$v 55
 Pc *90.9 WUHY \$v 72
 r *91.7 WKDU v 14
 r *91.7 WPWT 9
 [WKDU-WPWT share time]
 r 92.5 WFI1 \$v 80
 r 93.3 WMMR \$v 75
 r 94.1 WYSP \$v 78
 c 95.7 WFLN-FM \$v 80
 j 96.5 WDBB \$v 80
 r 98.1 WCAU-FM \$v 72
 m 98.9 WPBS \$v 73
 m 101.1 WCVR \$v 76
 m 102.1 WFOQ \$v 76
 m 102.9 WPEA-FM v 80
 k 104.5 WRCP-FM \$ 63
 s 105.3 WDA5-FM \$v 71
 m 106.1 WWSH \$v 74
 Pittsburgh Pc *89.3 WQED-FM \$v 79
 P *90.5 WDUQ \$v 71
 *91.5 WYEP v 85
 c 92.9 KDKA-FM v 46
 m 93.7 WKJF \$v 68

m 94.5 WPEZ § 85
 m 96.1 WTAE-FM v 80
 m 99.7 WSHH § v 73
 g 101.5 WPIT-FM v 70
 r 102.5 WDVE § v 86
 m 104.7 WYOD § v 80
 s 105.9 WAMD-FM § v 84
 k 107.9 WEEP-FM § 74

Pottsville
 m 101.9 WAVT § 73

Punxsutawney
 105.5 WPME-FM v 48

Reading
 r *91.3 WXAC § 9
 m 102.5 WRFY § v 79

Red Lion mg 96.1 WGC8-FM § v 69

Ridgway m 94.3 WKBI-FM § v 46

Scottdale 103.9 WLSN v 45

Scranton
 Pc *89.9 WVIA-FM § 76
 *91.5 9
 m 101.3 WGBI-FM v 74
 m 104.9 WNDL § v 45
 r 107.1 WEJL-FM § v 46

Selinsgrove
 *88.9 WQSU 62

Shamokin r 93.5 WISL-FM § 47

Sharon r 102.9 WYFM § 71

Somersett rk 97.7 WVSC-FM v 47

South Williamsport
 r 99.3 WMPY-FM § v 48

Starview r 92.7 WRHY v 45

State College
 r *91.1 WDFM § v 12
 r 96.7 WCWK § 32
 m 103.1 WKLR § v 17

Stroudsburg
 m 93.5 WVPO-FM v 46

Sunbury r 94.1 WKOK-FM v 73

Swarthmore
 r *91.5 WSRN § 17
 m 105.5 WZTA § 9

Tamaqua *89.7 WEMR § 9

Telford

Towanda
 mk 95.3 WTTC-FM 29
 k 101.1 WEMR § v 72

Tyrone

Union City
 g 106.3 WCTL v 48

Uniontown 99.3 WPQR § v 48

Warren m 92.3 WRRN v 70

Washington
 *88.3 WJCR 9
 r 95.3 WJPA-FM 47

Waynesboro
 km 101.5 WAYZ-FM v 20

Wellsboro m 97.7 WCCR § 45

West Chester
 *91.7 9

Wilkes-Barre
 r *88.5 WRKC v 10
 cr *90.7 WCLH § v 48
 mc 92.9 WYZZ § v 75
 m 98.5 WBRE-FM § 75

Williamsport
 m 102.7 WRAC-FM 93
 kr 105.1 WILQ v 70

York
 m 103.3 WBSA-FM § v 67
 k 105.7 WNOW-FM v 58

Rhode Island [Map p. 41]

Kingston r *91.1 WRU 9
 Middletown
 107.1 WOTB v 47
 *90.7 WJHD 9
 *91.3 WDOM 9
 m 92.3 WPRO-FM § v 78
 k 94.1 WHIM-FM § 80
 r 95.5 WBRU § v 72
 m 101.5 WLKW-FM § v 80
 mc 105.1 WPJB § 72

Portsmouth
 *91.3 WDOM 9
 m 92.3 WPRO-FM § v 78
 k 94.1 WHIM-FM § 80
 r 95.5 WBRU § v 72
 m 101.5 WLKW-FM § v 80
 mc 105.1 WPJB § 72

Westerly
 103.7 WERI-FM 55

Woonsocket
 r 106.3 WNON-FM § v 42

South Carolina [Map pp. 34-35]

Aiken m 95.9 WLOW-FM v 43
 m 99.3 WAKN-FM § 48

Anderson
 101.1 WCAC 56
 r 107.3 WANS-FM v 88

Bamberg mk 92.7 WMBD-FM v 46

Barnwell 101.7 WBAW-FM v 47

Batesburg
 mk 92.1 WBLL-FM v 48

Beaufort m 98.7 WBEU-FM § v 60

Charleston
 Pc *89.3 WSCI § v 92
 m 95.1 WPXI § v 90
 m 96.9 WXTC § v 94
 k 102.5 WKTM § v 73
 k 103.5 WEZL § v 66

Chester
 *99.3 WCMJ v 47

Clemson *89.3 WSBF 47

Columbia c *89.9 WUSC 9
 m 93.5 WXYR § v 46
 r 97.9 WCOS-FM § v 90
 m 104.7 WNOX-FM § 90

Conway 104.1 WLAT-FM § v 74

Darlington
 k 105.5 WGAR-FM v 47

Dillon 92.9 WOSC-FM 58

Due West *88.5 WARP 9

Easley r 103.9 WELP-FM 47

Florence 103.1 WSTN § 48

Gaffney g 105.3 WAGI v 95

Georgetown
 mr 97.7 WINH-FM § v 42
 106.3 WSHG v 39

Greenville
 Pc *90.1 WEPR § 96
 mk 92.5 WESC-FM § v 90
 r 93.7 WFBC-FM § v 106
 gc 94.5 WMOU-FM § 100

Greenwood
 m 96.7 WCRS-FM v 46

Hampton m 103.1 WJWB 40

Hilton Head Island
 106.3 WHHR v 48

Kingstree
 m 100.1 WDKD-FM 43

Lancaster 107.1 WLCM-FM 43

Laurens 100.5 WLBG-FM v 90

Wanning 92.1 WTNE v 41

Marion m 94.3 WATP-FM v 42

Moncks Corner
 rg 105.5 WMMC § 47

Myrtle Beach
 m 92.1 WMYB-FM 40
 m 101.7 WKZQ § v 40

North Myrtle Beach
 105.5 WMMB § v 48

Orangeburg
 103.9 WHCE v 48
 106.7 WDXI-FM § 85

St. George 95.9 WPWR v 48

Seneca m 98.1 WEFM § 76

Spartanburg
 m 98.9 WSPA-FM § v 108

Sumter Pc *88.1 WMPR § v 90
 101.3 WNDM 45

Walterboro 100.9 WALO-FM 42

South Dakota [Map p. 22]

Aberdeen *90.1 KASO § 9
 Brookings *88.3 KESD v 80
 m 94.3 KBKR-FM 41

Garden City
 mr 96.9 KDLO-FM § 98

Huron rm 92.1 KIJV-FM v 42

Madison m 103.1 KJAM-FM v 48

Mobridge *99.5 KOLY-FM v 83

Rapid City
 *88.1 KTEQ 9
 r 93.9 KKLS-FM § 80
 g 97.9 KVSR 90

Sioux Falls
 *89.1 KAUR § 9
 *90.1 KCF5 9
 mr 92.5 KELO-FM § 108
 m 93.5 KCHF-FM § v 38
 g 96.5 KNWC-FM § 87
 m 97.3 KPAT 98

Springfield *88.5 KSTI 1
 Sturgis k 93.1 KBHB-FM § v 83

Vermillion
 P *89.9 KUSC-FM 9
 m 102.3 KVRF § v 46

Watertown k 96.1 KWAT-FM § v 88

Winner mr 93.7 WNYR-FM § v 91

Yankton
 m 104.1 KQHU § 90

Tennessee [Map pp. 30-31]

Bristol k 96.9 WKYE-FM v 58

Brownsville
 k 95.3 WEHT-FM § 40

Chattanooga
 g *88.9 WMBW 100
 g *89.7 WBYN 90
 m 92.3 WDEF-FM § v 94
 g 96.5 WDDO-FM § 81
 106.5 WYMQ § v 90

Cleveland
 100.7 WCLE-FM 78
 104.9 WCFA § v 32

Clinton
 P *90.7 WSMC § 88

Collegedale
 P *90.7 WSMC § 88

Columbia r 101.7 WCOM v 48

Cookeville *90.1 WTTU 9
 94.3 WPTY-FM 44
 98.3 WHUB-FM 46
 94.5 WKBL-FM v 41

Covington
 Crossville
 mr 99.3 WAEN-FM § v 41

Dickson 102.3 WDKN-FM 46

Dyersburg m 100.1 WTRQ-FM § 42

Elizabethton
 99.3 WLSN v 17
 103.9 WXIS § v 17

Fayetteville
 k 105.5 WYIM § 47

Franklin rm 100.1 WIZO-FM § 19

Gallatin m 104.5 WHIN-FM § 82

Greenville
 k 94.9 WDFM § 66

Henderson *91.5 WFHC 9

Hendersonville
 r 92.1 WHVT § 48

Humboldt k 102.3 WIRL-FM 48

Jackson k 104.1 WTJS-FM 82

Jamestown
 103.9 WDEB-FM § v 48

Johnson City
 *89.5 WETS 110
 r 101.5 WQUT 103

Kingsport mr 96.5 WKPT-FM § 86

Knoxville
 *91.1 WKCS 19
 Pc *91.9 WUOT § 92
 m 97.5 WEZK § v 98
 r 103.5 WBR-FM § v 105
 k 107.7 WIVK-FM 90

Lawrenceburg
 k 95.9 WCXE-FM 43

Lebanon
 *88.7 WLCH 9
 *91.3 WFMQ 22
 m 107.3 WGOR-FM 58

Lenoir City 93.5 WLLI-FM 41

Lewisburg k 94.3 WJMJ-FM 38

Lexington m 99.3 WDXL-FM 40

Livingston
 95.9 WLIV-FM 40
 99.7 WMSR-FM § v 56

Manchester
 *90.3 WUTH 9
 101.7 WGMT 41

Mc Kenzie 106.9 WKTA § 55

Mc Minnville
 m 103.9 WHHR § v 39
 *88.5 WGOX § v 56
 *89.3 WLYX v 30

Pc *91.1 WPKO-FM § v 80
 c 97.1 WMP5-FM § v 91
 r 99.7 WMC-FM § v 112
 k 101.1 KWAM-FM § 90
 m 102.7 WREC-FM § v 95
 m 104.5 WAID § v 83
 m 105.9 WEZ1 § v 93

Milan m 92.3 WKBJ-FM 62

Morristown
 r 95.9 WAZ1 § 47

Murfreesboro
 P *89.5 WMDT § v 73
 96.3 WNTS-FM 43

Nashville	*88.1 WRFN	7	m 96.5 KIOU	§ v 95	Huntsville	*89.3 KSHU	9	r 102.7 KTFM	§ v 92		
	*88.9 WNAZ		r 107.9 KCIR	§ v 73		m 101.7 KSAM-FM	41	r 104.5 KEXL	§ v 92		
Pc	*90.3 WPLH	§ 88	Crockett	m 92.7 KIVY-FM	v 42	Jacksonville		k 107.5 KBUC-FM	§ v 88		
	r *91.1 WRVU	9	Dalhart	95.9 KXIT-FM	30		k 106.5 KOOI	§ 92	San Marcos		
	m 92.9 WAMB-FM	§ 91	Dallas	*90.1 KOPE	v 99	Jasper	k 102.3 KTXJ-FM	40	r 103.7 KRMH	§ v 91	
	m 95.5 WSM-FM	§ v 97		r *91.7 KVTI	v 22	Keene	*88.3	41	Seguin	m 105.3 KWED-FM	§ v 95
	k 97.9 WSIX-FM	§ v 96		r 92.5 KAFM	§ v104	Kerrville	94.3 KPFM	v 17	Sherman	r 96.7 KSHN	47
	r 103.3 WKDA-FM	§ v 90		m 97.9 WFAA-FM	§ v104	Killeen	P *91.3 KNCT-FM	§ 94	Sinton	SL 101.3 KMIO	§ v 90
	m 105.9 WLAC-FM	§ v 90		r 98.7 KNSU	§ v 91		rk 93.3 KIXS-FM	32		k 103.3 KOUL	§ v 88
Oak Ridge	r 94.3 WUUU	§ v 17		m 100.3 KTLK	§ v 98	Kingsville	*91.9 KTAJ	9	Spearman	m 98.3 KBMF	44
	100.3 WOKI-FM	v10		c 101.1 WRR-FM	§ v 91		m 97.7 KPUP	§ 40	Stephenville		
Olivehill	*89.1 WDNX	40		g 102.9 KOTX	102	La Grange	k 104.9 KVLG-FM	43		98.3 KWWW	43
Oneida				r 103.7 KVIL-FM	§ v102	Lake Jackson			Temple	r 104.9 KYLE	§ v 46
	105.5 WBNT-FM	47		m 104.5 KEZT	§ v 90		m 107.3 KLJT	§ 63	Texarkana		
Paris	mk 105.5 WTPR-FM	§ v 43		m 105.3 KOAX	§ v102	Laredo	m 92.7 KOYE	§ v 40		rk 98.1 KTAI-FM	v100
Pulaski	m 98.3 WJGL	§ 48	Del Rio	m 94.3 KDLE-FM	§ 31	Livingston			Tyler	k 93.1 KZAK-FM	54
Red Bank	94.3 WSMH	v 20	Denison	*89.7 KGCC	§ 68		k 92.1 KETX-FM	v 47		m 105.3 KNUE	75
Savannah				m 101.7 KDSX-FM	§ 47	Longview	105.7 KHER	§ v 86	Vernon	102.3 KWVC-FM	38
	101.7 WORM-FM	42	Denton	r *88.5 KNTU	v 27	Lubbock			Victoria	mr 98.7 KTXN-FM	§ v 66
Sevierville	102.1 WSEV-FM	§ 68		r 106.1 KONT-FM	§ v 86		*91.1 KLSO	9	Waco	r 95.5 KEFC	§ 43
Sewanee	*88.1 WUTS	9	Diboll	k 95.5 KSPL-FM	59		r 93.9 KXTX	9		m 97.5 KWTF-FM	§ v 90
Shelbyville			Dumas	mk 95.3 KDDO-FM	35		r *91.7 KSEL-FM	93		k 99.9 KHOO	55
	r 102.9 WHAL-FM	73	Eagle Pass				m 94.5 KLBK-FM	§ 92		m *107.1 KWBU	§ 23
Smithville				m 92.7 KINL	§ v 42		k 96.3 KLLL-FM	§ v 71	Wichita Falls		
	101.7 WJLE-FM	42	Edinburg	m 104.1 KBFM	§ v 88		m 99.5 KWGD	§ 82		k 99.9 KLUR	76
Sparta	105.5 WSMI-FM	26	El Campo	m 96.9 KULP-FM	62	Lufkin	105.1 KLUF-FM	v 90		m 103.3 KNTD	§ v 90
Springfield			El Paso			Mc Allen	Sg 96.9 KVMV	80	Utah	[Map p. 18]	
	s 94.3 WDBL-FM	44		P *88.5 KTEP	§ v107	SL	58.5 KQXX	§ v 67	Beaver	m 104.9 K285AA	§ 9
Sweetwater	95.3 WDEH-FM	40		m 94.7 KSET-FM	§ v 93	Mc Kinney	m 95.3 KAMG	§ v 44	Brigham City		
Tullahoma	93.3 WJUG-FM	§ 48		r 97.5 KINT-FM	§ v 94	Midland	m 92.3 KNFM	§ v 90		m 105.5 K288AA	§ 9
Waverly	m 104.9 WVRY	v 45		m 99.9 KTSM-FM	§ 94		93.3	v 85		m 107.1 KBUH-FM	§ v 17
			Fort Worth	r 102.1 KLOZ	§ 87	Mineral Wells			Cedar City	r *90.1 KCDR	9
				*89.1 KTCL	9	Mount Pleasant				94.9	v 30
Texas	[Map p. 20]			SL 93.9 KBUY-FM	§ 90	k 100.7 KIMP-FM	72	Centerville		105.5 KSTU	17
Abilene	m 99.3 KFNN	§ 40		k 96.3 KSCS	§ v100	Muleshoe	103.1 KMUL-FM	32	Circleville		
	m 105.1 KNIT-FM	§ 70		m 97.1 KWXI	§ v100	Nacogdoches				m 103.9 K280AB	§ 9
Amarillo	r 94.1 KDJM-FM	§ 85		r 99.5 KXOL-FM	§ v 92		m 92.1 KSFA-FM	v 47		m 106.3 K292AE	§ 9
	97.9 KGNC-FM	92		r 102.1 KFWG	§ v100		m 103.3 KEFM	§ 90	Eden	m 106.3 K292AF	§ 9
Arlington				s 107.5 KNOK-FM	v 90	New Boston	95.9 KNBC-FM	48	Ephraim		
	r 94.9 KAMC	§ v 83	Fredericksburg			New Braunfels				*89.5 KEPH	9
Austin	c *89.5 KMFA	§ 57		km 101.1 KNAF-FM	§ 93		m 92.1 KNBT	§ v 48	Escalante	m 95.3 K237AD	§ 9
	PS *90.7 KUT	47		k 94.5 KGAF-FM	§ v 90	Odessa	r *91.3 KOCV	50		m 95.3 K257AD	§ 9
	r 93.7 KLBJ-FM	§ v 98	Gainesville				m 96.9 KQIP	§ 39	Heber	m 106.3 K292AB	§ 9
	k 95.5 KOKE-FM	§ 57		Galveston	m 106.5 KE5Y	§ 63	rk 97.9 KOYL-FM	63	Logan	P *91.5 KUSU	13
	m 98.3 KHFI	§ 46	Georgetown	rk 96.7 KGTN-FM	v 47	Orange	r 104.5 KOBS	73		m 105.5 K280AK	§ 9
	m 100.7 KASE	§ v 90	Harlingen			Palestine			Manti	m 92.1 K221AC	§ 9
Beaumont	*91.3	73		m 94.5 KELT	§ v 94	Paris	99.3 KPLT-FM	32	Marysville	m 92.1 K221AF	§ 9
	m 94.1 KBPO	§ v 73	Henderson	m 100.1 KGRI-FM	43	Pasadena	m 92.5 KYNC	§ v 93		m 95.3 K237AG	§ 9
	k 95.1 KTRM-FM	§ 66	Hereford	m 106.3 KPAN-FM	46	Plainview	m 97.3 KPLA	40	Myton	m 103.9 K280AA	§ 9
	m 97.5 KAYD	§ v 77	Hillsboro	m 102.5 KBHR-FM	42	Port Arthur			Oak City	m 105.5 K280AE	§ 9
	r 107.7 KWIC	§ 75	Houston				k 93.3 KCAW-FM	§ 61		m 107.1 K296AB	§ 9
Belton	k 106.3 KTON-FM	§ v 44		*88.7 KUHF	56		mc 98.5 KPAC-FM	53	Ogden		
Big Spring				*90.1 KPFT	§ v 80	Rcbstoan	k 99.9 KROG-FM	67		*88.1 KWCR	9
	k 95.3 KFNE	§ v 43		*90.9 KTSU	9	Rosenberg				m 101.9 KB0C	§ 76
Brenham	m 106.3 KWHI-FM	v 42		r *91.7 KTRU	24	San Angelo	k 104.9 KFRO-FM	v 45	Orangeville		
Brownwood				r 93.7 KRLY	§ v 94		m 93.9 KWLW	§ 65		m 95.3 K237AB	§ 9
	99.3 KFRIH-FM	§ 27		c 94.5 KLEF	§ v 92		r 94.7 KIXY-FM	§ 65	Parowan	m 101.7 K269AA	§ 9
Bryan	m 98.3 KORA-FM	§ 45		k 95.7 KIKK-FM	§ v 75		SL 97.5 KSJT	60	Price	m 104.9 K285AA	§ 9
Canyon	*91.1 KWTS	9		r 96.5 KAUM	§ 92	San Antonio			Provo	Pc *88.9 KBYU	§ v110
Clear Lake City				g 97.9 KFMK	§ 61		rm *90.3 KSYM	26		96.1 KFMC	§ v109
	r 102.1 KLYX	§ v 93		m 99.1 KODA-FM	§ v 93		m 92.9 KITY	§ v 90	Richfield	m 105.5 K288AC	§ 9
Coleman	107.1	v 42		r 100.3 KILT-FM	60		c 96.1 KMFH	§ 72		m 107.1 K296AB	§ 9
College Station				m 102.9 KQUE	§ v110		m 97.3 KEEZ	§ v 90	Rural Utah County		
	r 92.1 W'AN-FM	§ v 47		r 104.1 KRBE	§ v 93		m 99.5 KISS	67		m 105.5 K288AI	§ 9
Columbus	98.3 KULM	v 42		gL 105.7 KHCB	v 90		k 100.3 KBER-FM	§ v 82	Rural Wayne County		
Conroe	mr 106.9 KNRO	§ v 85					m 101.9 KQXT	§ v 92		m 105.5 K288AF	§ 9
Corpus Christi										m 107.1 K296AA	§ 9
	mc 93.9 KSIX-FM	§ v 96									
	r 95.5 KZFM	§ 75									

St. George	*90.1 KRDC	9	Covington	100.9 WKEY-FM	46	Staunton	.	Seattle	r *88.5 KNHC	33		
	■ 93.5 KDXU-FM	v 17	Crewe	104.7 WSVS-FM	66		k 93.5 WSGM	r *90.5 KCMU	9			
Salt Lake City	P *90.1 KUER	95	Culpeper	103.1 WCOL	48	Suffolk	m 92.9 WROG	kg 93.3 KBLE-FM	88			
	r 93.3 KWHD-FM	31	Danville	103.3 WAKG	93	Tappahannock	m 105.5 WFRG-FM	r 94.1 KOL-FM	85			
	■ 94.1 KALL-FM	112	Exmore	107.5 WEXM	68		m 105.5 WROG-FM	P *94.9 KUOW	92			
	■ 97.1 KLUB-FM	110	Faraville	■ 95.7 WFLO-FM	55	Tasley	■ 103.3 WESR-FM	■ 95.7 K1X1-FM	97			
	r 96.7 KCPX-FM	108	Fredericksburg	101.3 WFLA-FM	75	Tazewell	k 100.1 WTZE-FM	s 95.5 KYAC-FM	82			
	■ 100.3 KSL-FM	110		93.5 WFLA-FM	35	Virginia Beach	v 94.9	c 98.1 KING-FM	73			
	r 103.5 KRSP-FM	40	Front Royal	99.3 WFFV	48		r 99.9 KEZC	■ 98.9 KEZC	98			
	k 104.3 KSOP-FM	110	Galax	98.1 WBOB-FM	62	Warrenton	■ 107.7 WEER-FM	r 99.9 K1SW	92			
Spanish Fork	k 106.3 KONI-FM	48	Garden City	■ 95.9 W240AA	6	Williamsburg	m 100.9 WNNT-FM	■ 100.7 K1RO-FM	93			
Tabiona	■ 95.3 K237AC	9	Gate City	104.9 WGAT-FM	45		■ 89.1 WCBN	g 102.5 KTW-FM	63			
	■ 95.3 K237AE	9	Gretna	106.3 WNRG-FM	47	Winchester	m 96.5 WDCI	P *107.7 KRAB	91			
Teasdale	■ 99.3 K257AC	9	Grundy	*91.7 WNRG-FM	45		k 92.5 WRFL	■ 103.1 K276AD	9			
	■ 99.3 K257AE	9	Hampden Sydney	*91.7 WNRG-FM	45		k 102.5 WFEF	*89.7	9			
Vernal	*89.1 KUIB	9	Hampton	*88.3 WHOV	9	Woodbridge	k 105.9 WXRA	■ 91.1 KPXB	9			
	■ 95.3 K237AH	9	Harrisonburg	■ 101.3 WVEC-FM	80	Yorktown	*91.5 WYCS	■ 91.9 KSFC	9			
	■ 99.3 K257AA	9		r *91.1 WMRA	9		■ 92.9 KRFM-FM	■ 93.7 KDNC-FM	69			
Wendover	■ 105.5 K288AH	9		*91.7 WEMC	9	Washington	*88.9	r 98.1 KHQ-FM	102			
				k 100.7 WWSA-FM	57		■ 89.3 KASB	k 99.9 KXLY-FM	96			
Vermont	[Map p. 42]		Lexington	*91.5 WLUR	9	Auburn	*88.9	■ 105.7 KEZE-FM	79			
Burlington	rc *90.1 WRUV	9	Lynchburg	r 98.3 WLLL-FM	45	Belleveue	*91.1 KBCS	g 107.9 KCFA-FM	76			
	■ 92.9 WVMY	110		g 100.1 WWOOD-FM	40		r 92.5 KFKE-FM	*88.5 KPLU	66			
	■ 98.9 WOCR	51	Manassas	■ 106.7 WEZR	64	Bellingham	r 92.9 KISM	*90.9 KPCC-FM	67			
Colchester	*88.7 WWPV	9	Marion	93.9 WMEV-FM	73		■ 104.3 KER1	P *91.7 KTOY	72			
East Montpelier	*88.3 WVEP	9	Martinsville	102.3 WOLD-FM	48	Bremerton	k 106.9 KBRO-FM	k 97.3 KNTM-FM	62			
Johnson	*91.5 WJSC	9	Newport News	■ 96.3 WNVF-FM	90		■ 102.9 KELA-FM	r 103.9 KTAC-FM	45			
Middlebury	*91.7 WRMC	9	Norfolk	*89.5 WTGM	69	Centralia	k 102.9 KELA-FM	■ 106.1 KLAY	76			
Northfield	*89.1 WNUB	9		■ 95.7 WTAR-FM	85	Cheney	*89.9 KENC	Walla Walla	*90.5 KWCW	9		
Plainfield	*91.1 WGRD	9		r 98.7 WNRD-FM	80	Clarkston	94.1 CKLK-FM	Wenatchee	102.1 KPC-FM	110		
Putney	*88.9 WVUS	9		g 99.7 WYFI	80	College Place	c *91.3 KGTS	Yakima	■ 94.5 KIT-FM	80		
Randolph Center	*90.7 WVTC	9		k 100.5 WCMS-FM	79	Edmonds	■ 105.3 KB1Q	■ 104.1 KAAR	87			
Rutland	■ 98.1 WHWB-FM	34		r 102.9 WDW1	80	Ellensburg	*91.5 KCWS	r 107.3 KFFM	95			
Saint Albans	r 102.3 WWSR-FM	44		r 104.5 WQRK	80	Everett	95.3 KXLE-FM	West Virginia	[Map pp. 36-37]			
Springfield	■ 93.5 WCFR-FM	41		k 105.3 WXRI	80	Hoquiam	■ 103.1 K276AB	Beckley	*91.7 WVPB	74		
White River Junction	■ 95.3 WNHV-FM	17		■ 106.3 WNR1	46	Kennewick	105.3 KONA-FM	g 99.5 WKBW	89			
				Norton	k 106.3 WNVF-FM	46	Longview	*90.3 KLVF	■ 103.7 WCR1-FM	79		
				Orange	96.7 WJMA-FM	41	Lynden	105.5 KLYK	Berkeley Springs	k 93.5 WCST-FM	32	
				Pennington Gap	105.5 WSNV-FM	17	Mercer Island	*90.1 KM1H	Bethany	*90.1 WVBC	9	
Virginia	[Map pp. 36-37]			Petersburg	k 95.3 WPVA-FM	45	Moses Lake	k 100.3 KW1Q-FM	Bluefield	■ 104.5 WH1S-FM	76	
Abingdon	92.7 WBB1-FM	46		■ 99.3 WPLZ	47	Mount Vernon	*90.1 KSVF	Buckhannon	P *88.9 WVMC	73		
Altavista	k 105.5 WKOE-FM	39	Portsmouth	*88.7 WNH5	21	Newport	*91.5 KUBS	Charleston	■ 92.7 W224AA	6		
Arlington	105.1 WAVA-FM	80		■ 107.1 WPUV-FM	17	Ocean Shores	■ 104.7 KDOX		■ 96.1 WBCS	73		
	[WAVA-FM is all-news]			Radford	101.7 WRAD-FM	31	Olympia	*89.3 KAOS		r 97.5 WKAZ-FM	47	
Ashland	g 100.1 W1VE-FM	48		Richmond	r 94.5 WRVQ	100	Omak	r 107.1 K296AE		■ 98.5 WKNA	50	
Big Stone Gap	■ 93.5 WLSO-FM	34			■ 98.1 WTVR-FM	86	Opportunity	96.1 KZUN-FM		g 99.9 WVAF	80	
Blacksburg	r *90.7 WUVF	9			■ 102.1 WRXL	96	Pasco	*90.1 KDLU		■ 102.7 WT10	80	
	r 104.9 WVVV	48			■ 103.7 WEZS	86	Prosser	101.7 KACA		Charles Town	■ 98.3 WZFM	37
Bluefield	106.3 WKJC	36			P *106.5 WRFK	73	Pullayup	■ 103.1 K276AC		r 106.5 WRGT	80	
Charlottesville	*91.3 WTJU	27			■ 92.3 WLRJ	23	Pullman	k 104.9 KPUL-FM		Fairmont	*90.5 WVMC	48
	■ 95.3 WQMC	42			■ 94.9 WFPV	102	Richland	102.7 KORD-FM		Fort Gay	*89.9 WFGF	9
	k 97.5 WCCV	80			■ 99.1 WSLQ	115				Huntington	c *88.1 WWUL	9
	g 99.3 W257AA	6			k 93.5 WJLM	17				r 100.5 WQCE-FM	80	
Chesapeake	*90.5 WFOS	9			South Boston	97.5 WJLC-FM				■ 103.3 WVMC	82	
Chester	g 92.1 WDL	47			South Hill	105.5 WSHV				g 107.9 WEMH	80	

Keyser	94.1 WKLP-FM v 66	La Crosse	P *88.9 WLSU 43	River Falls	*88.7 WRFW 37	Cagaus S m L	103.3 WJVP-FM \$ 33
Logan	rm 101.9 WVON-FM v 73		m 93.3 WMLA \$ v 91	n	106.3 WEVR-FM \$ v 48	Camuy S m	102.9 WCHQ 20
Martinsburg			r 95.9 WSP L \$ v 48	Sauk City	mk 96.7 WVL R \$ 48	Carolina	E r 107.7 WOLA 30
Morgantown	m 97.5 WEPM-FM \$ v 74	Ladysmith	g 103.7 WMB B \$ v 94	Shawano	m 99.3 WTC H-FM 42	Cidra S m	97.7 WBRO 48
	m 101.9 WAJR-FM \$ v 74	Madison	Pc *88.7 WHA-FM \$ v 82	Sheboygan	*91.7 WSHS 9	Corozal	S mc 92.5 WORO \$ v 91
Oak Hill	m 94.1 WDAY-FM v 75		mr 98.1 WISM-FM \$ v 67	Shell Lake	m 97.7 WHBL-FM \$ v 45	Fajardo S m	96.5 WMD D-FM 52
Parkersburg	m 99.3 WCEF-FM \$ 44		r 101.5 WIBA-FM \$ v 80	Sparta	m 97.1 WCOW-FM \$ v 78	Guayama	S m 106.9 WXRF-FM \$ 33
	k 103.1 WKYG-FM 45		g 102.5 WNC W \$ 80	Stevens Point	*89.9 WWS P 9	Isabela S m	101.5 WISA-FM 18
Princeton	k 95.9 WA EY-FM 47		mc 104.1 W MFM \$ 65	r	97.9 WSP T-FM v 78	Manati S m	96.9 WML D 26
Romney	*91.5 WJGF 9	Manitowoc	m 92.1 WKUB \$ v 41	Sturgeon Bay	m 93.9 W DOR-FM v 80	Mayaguez	S L 94.1 WOYE 26
St. Albans	m 105.1 WKLC-FM \$ 80	Marshfield	m 106.5 WDL6-FM \$ v 80	Sun Prairie	r 92.1 WYX E \$ v 48		S m 96.1 WAEL-FM \$ 89
Welch	k 106.3 WKJC-FM v 36	Medford	mr 99.3 WIGM-FM \$ v 45	Superior	rc *91.3 WSSU \$ 12		E m 97.5 WORA-FM 81
Weston	mr 102.3 WHAW-FM v 45	Menomonee Falls	r 98.3 WZMF \$ v 47		g 102.7 WRVM 90		S L 99.1 WKJB-FM \$ 25
Wheeling	r 97.3 WKMK-FM 80	Menomonie	ng 92.1 WDM W \$ 9	Suring	g 102.7 WRVM 90	Ponce S m	93.3 WPAB-FM \$ 32
	k 98.7 WWVA-FM 60	Merrill	k 93.5 WJMT-FM v 45	Tomah	m 98.9 WTMB-FM \$ v 92	S r	101.9 WZAR \$ v 99
	m 107.5 WTRF \$ 72	Middleton	k 106.3 WMAO-FM \$ v 50	Two Rivers	r 102.3 WQTC-FM 46	S L	105.1 WPPR-FM 22
Wisconsin [Map p. 25]		Milwaukee	*88.9 WYMS 47	Viroqua	m 102.3 WCBM \$ v 48	Quebradillas	98.3 WRE L v 17
Antigo	104.9 v 47		P *89.7 WUWM 41	g	106.3 W292AA \$ 6	Ramey Air Force Base	90.5 AFR-FM \$ 10
Appleton	c *91.1 WLFM \$ 50		r 93.3 WQFM \$ v 65	Watertown	m 94.1 WTTN-FM 58	Rio Piedras	S m 95.7 WFID \$ v 61
	k 105.7 WAPL-FM \$ v 71		m 94.5 WTRJ-FM \$ v 69	Waukesha	m 106.1 WAUK-FM 60	Roosevelt Roads	rk 90.5 AFR-FM 33
Ashland	95.9 WATW-FM 40		r 95.7 WZUJ-FM \$ v 79	Waupaca	m 92.7 W DUX-FM \$ v 46	San German	S L 95.1 WRPC 33
Baraboo	m 94.9 WLVE \$ v 90		c 96.5 WFMR \$ 72	Wausau	Pc *91.9 WHRM \$ 94	San Juan	S Pc *91.3 WIPR-FM \$ v 121
Beaver Dam	m 95.3 WBEV-FM v 48		m 97.3 WISM-FM \$ v 75	r	95.5 WIFC \$ 96		S m 93.7 WJIT v 40
	r *88.1 WBCR 9		r 99.1 WMLW \$ 75	Wauwatosa	m 101.9 WDEZ \$ v 90		S L 98.5 WPRM \$ v 96
Beloit	r *88.1 WBCR 9		gs 102.1 WAWA-FM 71	West Bend	m 103.7 WEZW \$ v 74		S m 99.9 WQBS-FM \$ v 65
Berlin	k 102.3 WISS-FM v 36		k 102.9 WBCS \$ v 75	Whitewater	m 92.5 W BKV-FM \$ v 62		E r 102.5 WIAC-FM \$ v 86
Boscobel	k 95.9 W240AB 6		g 107.7 WVCY 76	Wisconsin Dells	r *91.7 WSUW 28		S L 104.7 WKAQ-FM \$ 90
Brule	Pc *89.9 W HSA \$ v 79	Monroe	g 93.7 WEKZ-FM 57	Wisconsin Rapids	m 107.1 WQRH v 47		S r 105.7 WCAD \$ 90
Chippewa Falls	m 105.5 WCFW 48	Neeah	m 94.3 WRDE \$ v 48		m 103.3 WRRW \$ v 82	Utua do	S L 104.1 WUPR-FM \$ 84
Colfax	Pc *88.3 WHWC \$ v 76	Neillsville	km 107.5 WCCN-FM 84	Wyoming [Map p. 18]		Virgin Islands (U.S.) [Map p. 15]	
Delafield	Pc *90.7 WHAD \$ 90	New London	m 93.5 WLTH \$ v 47	Casper	m 94.5 KAWY \$ 31	Charlotte Amalie [St. Thomas]	E c 101.1 WESP 99
Oodgenville	k 99.3 W DMP-FM v 47	New Richmond	m 107.1 WIXX-FM v 47	Cheyenne	mr 97.9 KFBC-FM 79	Christiansted [St. Croix]	E m 99.5 WIVI \$ 48
Durand	95.9 WRDN-FM v 47	Oconto	m 107.1 WOCO-FM v 44		k 106.3 KVMC-FM \$ 32	Frederiksted [St. Croix]	ES sj 106.1 WVIS \$ 66
Eagle River	m 94.3 WERL-FM v 43	Oshkosh	*90.3 WRST \$ 30	Evanstor	r 93.5 K228AB \$ 9	CANADA [Map pp. 14-15]	
Eau Claire	m 94.1 WIAL \$ v 90		mj 96.7 WMKC \$ v 47	r	96.7 K244AA \$ 9	Alberta (AT)	
	mr 100.7 WBIZ-FM 94		k 103.9 WOSH-FM \$ 47	La Barge	m 105.5 K288AA \$ 9	Calgary	m 95.9 CHFM \$ 62
	k 104.5 WEAU-FM 107	Park Falls	m 98.3 WNB1-FM 45	Laramie	r 106.3 K292AC \$ 9	Edmonton	*98.1 CKUA-FM 23
Fond du Lac	m 107.1 WFO N \$ v 48	Platteville	*90.5 WSUP 26		r 91.5 KUWR 9		99.5 CJCA-FM 19
Fort Atkinson	m 107.3 WFAW-FM \$ v 72		m 107.1 WSWW-FM \$ v 45		c 92.7 K224AA \$ 9		m 100.3 CFRM-FM \$ 65
Green Bay	Pc *89.3 WPNE-FM \$ v 90	Portage	mr 100.1 W PDR-FM v 48		m 94.3 K232AA \$ 9		
	m 98.3 WOUZ-FM \$ v 47	Port Washington	re 100.1 WGLB-FM 42		m 95.3 K237AA \$ 9		
	nr 101.1 WDAY-FM \$ v 98	Prairie du Chien	g 94.3 WPRE-FM v 17	Riverton	*88.1 9		
Hartford	104.9 WTKM-FM v 47	Racine	m 92.1 WFN Y \$ v 47	Puerto Rico [Map p. 15]			
Hayward	92.1 WRLS v 48		r 100.7 WRKR \$ 60	Aguadilla	S m L 92.9 WTPM \$ 26		
Highland	Pc *91.3 WHHI \$ 81	Reedsburg	m 104.9 WRDB-FM 44		E m 100.3 WIVA \$ v 77		
Holmen	Pc *90.3 WHLA \$ 83	Rhinelander	m 107.9 WDBT-FM \$ 68		S L 106.5 WHIX-FM 26		
Janesville	m 99.9 WJVL \$ v 67	Rice Lake	96.3 WJMC-FM v 92	Arecibo	S L 107.3 WCMN-FM \$ v 98		
Kaukauna	r 104.9 WKAU-FM \$ v 43	Richland Center	100.9 WRCD-FM 45	Bayamon	S m 94.7 WEYA \$ 62		
Kenosha	m 95.1 WLIP-FM \$ 52	Ripon	r *90.1 WRPN 9		S m 100.7 WRSJ-FM 72		
Kewaunee	92.7 WAUN v 48		r 95.9 WCWC-FM v 48				

Merritt	m	103.9	CFFM-FM3	43	Sault Ste. Marie	m	100.5	CJIC-FM	\$ 27	
Mount Timothy	m	99:7	CFFM-FM5	53		m	104.3	CKCY-FM	\$ 43	
New Westminster		101.1	CFMI	\$ v 86	Smiths Falls	m	101.1	CJET-FM	\$ v 75	
Penticton	r	97.1	CKOK-FM	\$ 57	Sudbury	mc	92.7	CKSO-FM	\$ 96	
Savona		m	101.9	CFFM-FM1	4	Thunder Bay	mc	94.3	CKPR-FM	88
Trail	m	106.7	CJAT-FM	\$ v 84	Tillsonburg					
Vancouver	F c	97.7	CBUF	\$ 110	Timmins	mk	100.5	CKOT-FM	32	
	r	99.3	CKLG-FM	\$ 90	Toronto		94.5	CKGB-FM	24	
	m	103.5	CHOM-FM	\$ v 95		cj	*91.1	CJRT	\$ 58	
	c	105.7	CBU-FM	\$ 112		c	94.1	CBL-FM	\$ v 80	
Victoria		98.5	CFMS	\$ 71		m	98.1	CHF1	\$ v106	
Manitoba (MB)						m	99.9	CKFM	\$ v 94	
Brandon	mk	96.1	CKX-FM	\$ v 80		e	100.7	CHIN-FM	90	
Winnipeg		92.1	CKY-FM	\$ 113		r	104.5	CHUM-FM	\$ v 89	
	r	94.3	CFRW-FM	\$ 50	Windsor	r	88.7	CJOM	\$ v 88	
	k	97.5	CJOB-FM	\$ 108		k	93.9	CKLW-FM	\$ v 82	
	c	98.3	CBW-FM	\$ 113	Prince Edward Island (PE)					
New Brunswick (NB)					Charlottetown		103.1	CBC-FM	14	
Richibucto		98.5	CBHM	8	Quebec (PQ)					
Saint John		98.9	CFBC-FM	\$ 47	Chicoutimi	E	107.9	CBJE	v 86	
Nova Scotia (NS)					Drummondville		104.3	CFDM	v 70	
Halifax		96.1	CHFX	56	Hull	m	94.9	CKCH-FM	\$ v 98	
Kentville		97.7	CKWM	72	Ile de la Madeleine (Magdalen Islands)		93.5	CBIM	v 61	
Sydney		94.9	CJCB-FM	65	La Pocatiere		102.9	CHGB-FM	36	
Truro		100.9	CKCL-FM	10	Laval		105.7	CFGL	\$ v 90	
Ontario (ON)					Maniwaki		98.9	CBFL	9	
Belleville	m	97.1	CJBC-FM	56	Montreal	E m	92.5	CFQR	\$ 86	
Brampton		102.1	CHIC-FM	30		m	94.3	CKMF	\$ 86	
Brantford	mc	92.1	CKPC-FM	\$ v 78		E c	95.1	CBM-FM	\$ 80	
Cornwall		104.5	CJSS-FM	32		r	95.9	CJFM	\$ 86	
Guelph	mc	106.1	CJOY-FM	\$ v 75		E r	97.7	CHOM	\$ 86	
Hamilton	mc	95.3	CKDS	\$ v 95		c	100.7	CBF-FM	\$ 95	
Kingston	cm	*91.9	CFRC-FM	30	Quebec		*89.1	CKRL	v 41	
	m	96.3	CKWS-FM	\$ v 53		c	98.1	CHRC-FM	\$ 96	
	m	98.3	CKLC-FM	\$ v 25	Rimouski	r	101.5	CJBR-FM	\$ 79	
Kitchener	mk	96.7	CHYM-FM	\$ v 85	Sherbrooke	m	102.7	CHLT-FM	\$ 102	
	m	105.3	CFCA	\$ v 95	Verdun	m	96.9	CKVL-FM	\$ v112	
London	mc	95.9	CFPL-FM	\$ v104	Saskatchewan (SA)					
North Bay		93.7	CKAT	\$ 50	Regina	m	92.1	CFMQ	\$ 47	
Oshawa	mc	94.9	CKQS	\$ v 80	Saskatoon		*89.7	CJUS	\$ 42	
Ottawa	m	93.9	CFMO	\$ v 97		m	103.9	CFMC	\$ 42	
	c	103.3	CBQ-FM	\$ v 96	Northwest Territories (NW)					
	c	105.3	CKBY	\$ v 96	Baker Lake		99.3	CKQN	7	
Peterborough		101.5	CHEX-FM	\$ v 75						
St. Catharines	mc	97.7	CKTB-FM	18						
	mc	105.7	CHSC-FM	\$ 80						

BAHAMAS

[Map p. 15]

Nassau
107.1 ZNS-FM1 50 watts
s 107.9 ZNS-FM2 50 "

BERMUDA

[Map p. 15]

Hamilton
m 89.1 ZBM-FM \$ v 15,000 watts; 200'
m 94.9 ZFB-FM \$ v 12,000 watts; 165'

CUBA

[Map p. 15]

(Selected Stations)
Guantanamo Bay (U. S. base)
mc 102.0 AFR-FM \$ 600 watts
103.0 AFRTS 50 watts
[AFRTS-103.0 has a news format]
Havana
90.5 CMW-FM 3,000 watts
[CMW-FM is the former call;
the station is now known
as "Radio Rebelde"]

DOMINICAN REPUBLIC

[Map p. 15]

(Selected Stations. Powers and antenna heights are estimated by our local reporter.)
Santo Domingo
L 95.1 HIJP-FM \$ 10,000 watts; 150'
95.7 HIJB \$ 1,000 watts; 110'
97.5 HIGD 100 watts; 50'
99.1 HIXZ \$ 100 watts; 50'
102.0 HILX 200 watts
104.5 HIND 500 watts; 50'
107.1 HIFA \$ 1,000 watts; 100'

EL SALVADOR

[Map p. 15]

(Selected Stations)
San Salvador
89.0 YSR-FM1 500 watts
90.0 YSU-FM 10,000 "
103.1 YST-FM \$ 1,000 "

GUATEMALA

[Map p. 45]

(Selected Stations)
Guatemala
m 88.1 "Fabriestereo" \$ 1,000 watts
L 88.8 TGRT-FM 5,000 "
96.8 TGRF-FM 1,000 "
cg 100.8 TGNA-FM \$ 8,000 "

HAITI

[Map p. 15]

(Selected Stations)
Port au Prince
g 88.1 4VUE-FM 250 watts
g 97.9 4VIF 250 "
100.0 4VGA-FM 250 "

HONDURAS

[Map p. 15]

(Selected Stations)
Tegucigalpa
88.7 HRLP-FM 250 watts
92.9 HRN-FM 1,000 "

JAMAICA

[Map p. 15]

Coopers Hill
91.1 JBC-FM \$ v 8,000 watts
mc 92.7 RJR \$ v10,000 "
rm 94.7 RJR v 1,000 "
Kingston
mc 95.7 RJR \$ v 500 "
105.7 JBC-FM \$ v 250 "
Montego Bay
92.1 JBC-FM \$ v 800 "
Spur Tree
rm 90.5 RJR 1,000 "
103.3 JBC-FM \$ v 800 "

GREENLAND

[Map p. 15]

(Selected)
Godthab
97.2 OXI-FM 250 watts

A complete listing of the FM radio stations of Mexico is to be found on the following page.

MEXICO

[Map pp. 14-15]

Powers given on this page are effective radiated, and expressed in watts. Antenna heights, when known, are above average terrain and given in feet. FM is rapidly growing in Mexico, and several changes from this list can be expected during the useful life of this book. Several stations are listed that are either inactive or "construction permits." The United States and Mexican governments have drafted an allocations plan involving FM frequencies within 200 miles of the borders of each country. Frequency assignments, particularly in the Tijuana and Ciudad Juarez areas, may be changed as the result of this treaty. Listening to Mexican FM can be a rewarding and pleasurable experience, whether you listen near the border, by means of skip DX, or as a traveler to Mexico.

Location	Mhz.	Calls	Power	Ht.	Location	Mhz.	Calls	Power	Ht.
Acapulco, Gro.		93.7 XHPA	855				105.7 XHOF	10,000	
	m	100.1 XHSE	7,600				106.5 XHDFM	57,720	
Chihuahua, Chih.	m	95.3 XHSU	1,000			Lm	107.3 XEQR-FM	1,000	
Ciudad Acuna, Coah.		96.9 XHUZ	3,690		Monclova, Coah.		99.3 XHMS	318	
		98.5 XHPL	1,240		Monterrey, N. L.		90.1 XHXL	1,000	
Ciudad Juarez, Chih.		93.3 XHH	286			m	92.5 XHSRO	3,256	
	L	93.7 XHPX	4,090			r	93.2 XHQDQ	2,400	
	Lm	99.3 XHEM	940			mc	94.1 XET-FM	5,000	
	SE	100.9 XHTO	9,460	150			95.7 XHPJ	6,000	
Ciudad Mante, Tams.		91.9 XHRLM	3,700				96.5 XHRK	850	
Ciudad Victoria, Tams.		92.1 XEBJ-FM	1,000			rm	98.1 XHRL	10,000	
Cordoba, Ver.		91.9 XHPT	4,000				98.9 XHJD	6,000	
Cuernavaca, Mor.	r	88.5 XHCM	820				99.7 XHSP	4,000	
		95.7 XHCT	1,820				100.5 XHMG	3,731	
Guadalajara, Jal.	E	89.1 XHRA	14,460		Morelia, Mich.	mL	93.9 XHMO	1,000	
	m	91.3 XHJL	3,814		Nogales, Son.		89.1 XHRZ	940	
	m	92.3 XHCO	4,000				93.9 XHQT	4,000	
	m	95.5 XHRO	7,500		Nuevo Laredo, N. L.		93.7 XHNOE	890	
	c	*96.4 XEJB-FM	300				99.3 XHMK	1,000	
	m	97.1 XEBA-FM	60,000		Piedras Negras, Coah.	m	96.5 XHTA	1,000	
	m	97.9 XHTIA	60,000				97.3 XHRE	1,888	
	L	98.7 XHLC	2,613		Puebla, Pue.		89.3 XHPN	3,300	
	L	100.3 XEAV-FM	1,000				92.5 XHZM	5,550	
	L	101.1 XHMA	3,814				94.1 XHTE	1,990	
	E	101.9 XEAD-FM	1,767		Sabinas, Coah.	m	102.5 XHEC	4,000	
	E	102.7 XEHL-FM	8,523		Saltillo, Coah.	L	94.3 XHRP	1,000	
Irapuato, Gto.	mr	93.5 XHNY	250		San Luis Potosi, S.L.P.	mL	96.1 XHOB	3,890	
		95.1 XHNH	3,730			mc	96.9 XHOO	3,990	
Ixmiquilpan, Hgo.		*96.5 XHD	1,000				98.5 XHQK	4,000	
Leon, Gto.		92.3 XHOI	3,394				99.3 XHTL	4,000	
	L	98.3 XHLG	9,120				100.1 XHPM	3,600	
	m	99.9 XHSO	9,990		Tampico, Tams.	m	95.3 XHOX	36,000	
Martinez de la Torre, Ver.		104.5 XEHU-FM	250				96.1 XHON	972	
Matamoros, Tams.	m	98.1 XHMLS	3,348				96.9 XHNG	3,844	
Merida, Yuc.	mL	97.7 XHGL	8,925				99.3 XHRN	3,690	
Mexicali, B. C.		91.5 XHJC	1,000		Tepec, Nay.		100.1 XHVA	3,850	
	rm	99.5 XHVG	9,160				97.7 XHNG	900	
Mexico, D. F.		88.9 XHM	31,328		Tijuana, B. C.	E	90.3 XHIS	100,000	1,000
	L	89.7 XEBS-FM	887			E	91.3 XETRA-FM	40,000	
	m	90.5 XEDA-FM	44,460				94.5 XHTY	3,300	
	m	91.3 XHRSM	4,890				96.1 XHQS	950	
		92.1 XHFO	7,700				97.7 XHQF	3,625	
	L	92.9 XEQ-FM	1,000				99.3 XHRM	1,000	
	rL	93.7 XEJP-FM	3,140		Toluca, Mex.	E	100.1 XHERS	100,000	1,000
	m	95.3 XHSH	3,518				98.9 XHNX	3,600	
	c	*96.1 XEUN-FM	1,000				99.7 XHOA	1,405	
	E	96.9 XEW-FM	10,700				100.5 XHRJ	1,000	
	mr	97.7 XERC-FM	1,000				101.3 XHZA	922	
	c	98.5 XELA-FM	44,460		Veracruz, Ver.		94.1 XHOM	3,400	
	m	99.3 XHPOP	120,000				96.5 XHRN	10,000	
	Lk	100.1 XHMM	3,700				99.7 XHPB	18,500	
	E	100.9 XEOY-FM	19,580				101.3 XHPR	40,000	
	m	101.7 XEX-FM	39,200				102.1 XHVE	20,800	
	m	102.5 XHV	54,430			L	102.9 XHTS	28,409	
	E	103.3 XERP-FM	9,200		Villahermosa, Tab.		96.5 XHOP	4,000	
		104.1 XEDF-FM	1,172						
	E	104.9 XHBST	18,468						

STATION DIRECTORY

Part II: FM STATIONS LISTED BY FREQUENCY

Canada and the United States only (excluding United States' territories)

88.1 201-Educational

CA Long Beach	KLON	425	1200
CA Riverside	KUCR		10v
CA Santa Cruz	KZSC		10
CT Middletown	WESU	\$ -48	1900
CT Monroe	WMNR	200	331v
IL Bloomington	WESN	\$	10
IL La Grange	WLTL		10
IL Lockport	WLRA	95	250v
IL Park Forest	WRHS		10
IL Wheaton	WETN		10
IL Winnetka	WHTH		10
IN Elkhart	WVPE	280	10000v
IN New Albany	WNAS	-32	800
IA Des Moines	KDPS	285	5200
IA Fort Dodge	KICB		10
KS Manhattan	KSOB		10
KS Ottawa	KTJO		10
MD Bel Air	WHFC		10
MA Cambridge	WTBS		10
MI Adrian	WVAC		10
MI Highland Park	WHPR		10
MI Waterford	WTSO		10
MI Ypsilanti	WEMU		10
MO Clayton	KHRU		10
MO Point Lookout	KSOZ	185	3600
NE Hastings	KCNT		10
NY Brockville	WCWP	190	100
NY Elmira	WECW		10
NC Raleigh	WKNC		10
ND Mandaree	KRSS		10
OH Akron	WAUP	\$ 120	2880
OH Bowling Green	WBGU	110	1350
OH Dayton			10
OH Morrow	WLMH	\$	10
OR Klamath Falls	KTEC		10
PA Greenville	WTGP		10
SC Sumter	WHPR	\$ 445	100000v
SD Rapid City	KTEQ		10
TN Nashville	WRFN	6	700
TN Seawee	WUTS		10
UT Ogden	KWCR		10
WV Huntington	WMUL		10
WI Beloit	WBCR		10
WY Riverton			10

88.3 202-Educational

CA La Canada	KUNF		10
CA Loma Linda	KEMR		10
CA San Diego	KSOS	170	830
CT Hamden	WDAQ		10
CT Hartford	WOTQ		10
IL Chicago	WHPK		10
IL Downers Grove	WOGC		10
IL Kankakee	WKOC		10
IL Peoria	WCBU		10
IA Cedar Rapids	KCKC		10
KS Winfield	KSWC		10

LA Lafayette	KRVS	100	29
MA Concord	WIOH		10
MA Weston	WRSB		10
MI Interlochen	WIAA	\$ 350	115000
MI Southfield	WSHJ		10
MO Columbia	KCOU		10
NJ Newark	WBGO	220	20000
NY Loudonville	WVCR	790	370
NY Syracuse	WAER	\$ 180	3500
NC Boiling Sprs.		225	4700v
OH Berea	WBWC		10
OH Findlay	WLFC		10
PA Beaver Falls	WGEV		10
PA Carlisle	WOCV		10
PA Washington	WJCR		10
SO Brookings	KESO	610	38000v
TX Keene		235	1850
VT E. Montpelier	WVEP		10
VA Hampton	WHOV		10
WI Colfax	WHWC	\$ 1050	10000v

88.5 203-Educational

AZ Flagstaff	KAXR		10
CA Northridge	KCSN	-235	3000
CA San Francisco	KQED-FM	\$ 1270	110000
DC Washington	WAMU	\$ 500	50000
GA Atlanta	WRAS	\$ 366	19400
IL Chicago	WBHI		10
IL Flossmoor	WFHF		10
IL Glen Ellyn	WGHS		10
IL Hinsdale	WHSD		10
IL Park Ridge	WNTH		10
IA Grinnell	KDIC		10
MA Amherst	WFRC	\$ 720	35000v
MN Minneapolis	KBEM	370	2150
MO Kansas City	KLJC	177	10000v
MO Rolla	KUMR	480	100000
NY Mount Kisco	WARY		10
NY Plainview	WPOB		10
[WPOB shares time with WKWZ Syosset]			
NY Rochester	WRUR	\$ 120	19500
[WRUR is believed to be operating with considerably lower power than listed]			
NY Syosset	WKWZ		10
[WKWZ shares time with WPOB Plainview]			
NC Winston-Salem	WFDD	\$ 410	360000
OH Oxford	WMUB	260	820
OH Youngstown	WYSU	\$ 110	22500
PA Wilkes-Barre	WRNC	-470	440v
SC Due West	WARP		10
SD Springfield	KSTI		10
TN Memphis	WDOX	\$ 690	2000v
TX Denton	KNTU	125	440v
TX El Paso	KTEP	\$ 1920	100000v
WA Tacoma	KPLU	130	40000

88.7 204-Educational

ON Windsor	CJOM	\$ 269	84000v
------------	------	--------	--------

CA Claremont	KSPC	\$ -265	3000v
CT West Haven	WNHU	150	1700v
IL Chicago	WCYC		10
IL Edwardsville	WSIE	\$ 500	50000
IL Elmhurst	WRSE		10
IN Gary	WGEV	91	2100
IN Indianapolis	WICR		10
LA Monroe	KNLU		10
MA Newbury	WQLI		10
NV Reno	KUNR	-450	2000
NJ Franklin Lakes	WRRH		10
NJ New Brunswick	WRSU	125	1350v
NY Buffalo	WBFO	\$ 230	770
NY Clinton	WHCL		10
NY Hempstead	WVHC	180	470v
OH Batavia	WCNE	190	3500
OH Oberlin	WBOC		10
PA East Stroudsburg			
	WESS		10
PA Lancaster	WFMM		10
PA Lincoln University			
	WLIU		10
TN Lebanon	WLCH		10
TX Houston	KUHF	110	20000
VT Colchester	WMPV		10
VA Portsmouth	WNHS	115	300
WI Madison	WHA-FH	\$ 990	25000v
WI River Falls	WRFW	260	750

88.9 205 - Educational

AR Fayetteville	KUAF		10
CA Los Angeles	KXLU	\$ 0	2900
CT Hartford	WJMJ	460	10000v
IL Lake Forest	WMMX		10
IL Lincoln	WLCC	140	4600v
IN Notre Dame	WSMD	\$ 360	3400v
IA Cedar Rapids	KMMR		10
KS Baldwin City	KMBU		10
KY Richmond	WEKU	\$ 720	50000
MA Boston	WEKS	55	17950
MN St. Cloud	KVSC	\$ 235	40000
MO Hillsboro	KHKA	275	5520
MO Jefferson City	KLUM	225	41000v
NM Portales	KENW		10
NY Auburn	WOWN	\$	10
NY Dix Hills	WYDC		10
NC Raleigh	WSHA	115	12500v
OH Tiffin	WHEI		10
OH University Heights			
	WUJC		10
OH Wilberforce	WCSU	178	250
PA New Wilmington	WKPS	-28	39
PA Philadelphia	WXPN	\$ 280	1900
PA Selingsgrove	WQSU	620	5600
TN Chattanooga	WMBW	1270	10000
TN Nashville	WNAZ		10
UT Provo	KBYU	\$ 2850	32000v
VT Putney	WVUS		10
WA Auburn			10

WV Buckhannon	WVWC	840	14000
WI La Crosse	WLSU	493	690
WI Milwaukee	WYMS	870	250

89.1 206-Educational

PO Quebec	CKRL	225	1400v
AR Conway	KHDX		10
CA Merced	KBDR		10
CA Redlands	KUOR	-500	700
CA Santa Cruz	KUSP		10v
CA Santa Rosa	KBBF	2770	420v
FL Jacksonville	WYFL	90	1900
ID Lewiston	KLHS		10
IL Mount Carmel	WVJC		10
IL Naperville	WONC	98	3900
IA Pella	KCUJ		10
IA Waverly	KWAR		10
KS Wichita	KMUW	\$ 140	10000
KY Prestonsburg	WUKP		10
LA Ruston	KLPI		10
MN Duluth	KUMD	320	510
MO St. Charles	KCLC	240	1500
MT Missoula	KUFM	2500	7400v
NJ Teaneck	WFOU	\$ 500	550v
[WFOU shares time with WNYU New York NY]			
NM Albuquerque	KANW	-11	7500
NY New York	WNYU	\$ 255	8300v
[WNYU shares time with WFOU Teaneck NJ]			
NY Paul Smiths	WPSA		10
NY Schenectady	WHT-FM	\$ 810	13500v
NC Wingate	WNGT	264	5650
OH Akron	WAPS	44	1300
OH Springfield	WUSO		10
PA Erie	WERG		10
SD Sioux Falls	KAUR		10
TN Olivehill	WONX	218	1500
TX Fort Worth	KTCU		10
UT Vernal	KUIB		10
VT Northfield	WNUB		10
VA Williamsburg	WCCW	125	32

89.3 207-Educational

CA Berkeley	KPFB	-100	150
CA Fremont	KOHL		10
CA Pasadena	KPCS	\$ -510	3800v
CT Hartford	WRTC	63	350
FL Pensacola	WPCS	\$ 520	10000v
GA Atlanta	WRFQ		10
GA Carrollton	WUGC		10
ID Moscow	KUOI		10
IL Evanston	WUUR	45	1050
IL Greenville	WGRN		10
IN Franklin	WFCl		10
KY Louisville	WFPL	310	820
MA Amherst	WAMH	720	150
MI Orchard Lake			10
MI Plymouth	WSOP		10
MI Royal Oak	WDAK		10
MI Spring Arbor	WSAE	200	100C
MN Northfield	WCAI-FM	\$ 400	10000v
MO Kansas City	KCUR	830	10000v
NY Central Square	WCSQ	81	1500
NY Geneseo	WGSU	11	1800
NY West Point			10
OH Dayton	WSMR		10
OH Marietta	WCMD		10
OH Reading	WRcj		10
OR Portland	KRRC		10
PA Havertown	WHS		10
PA Pittsburgh	WQED-FM	\$ 500	43000
SC Charleston	WSCI	\$ 540	10000v

SC Clemson	WSBF	185	5100
TN Memphis	WLYX	150	855v
TX Huntsville	KSHU		10
WA Bellevue	KASB		10
WA Olympia	KADS		10
WI Green Bay	WPNE-FM	\$ 940	55000v

89.5 208-Educational

CA Moraga		95	55
CA San Diego	KPBS	1820	2000v
CA San Francisco	KPOD	410	245
CA Stockton	KSJC		10
CO Pueblo	KTSC		10
CT Bridgeport	WPKN	550	2400v
ID Pocatello	KBGL		10
IL De Kalb	WHIU	\$ 250	50000
IN N. Manchester	WBKE	80	3000
IN Valparaiso	WVUR		10
MA North Adams	WJWJ		10
MI Ann Arbor	WGBN		10
MI Mount Pleasant	WCMU	\$ 420	100000v
MN Thief River Falls			10
	KAVS		10
MO Ferguson	KCFV		10
MT Helena	KHTC		10
NJ South Orange	WSOU	370	2000
NY Oneonta	WPHO		10
NC Sanford	WGCO		10
OH Ashland	WFOL		10
OH Centerville	WCMT		10
OK Tulsa	KWGS	\$ 360	4000
PA Grove City	WSAL-FM		10
PA Hershey	WITF-FM	\$ 820	15000v
PA Mansfield	WNTF		10
TN Johnson City	WETS	2200	7000v
TN Murfreesboro	WMDT	\$ 238	50000v
TX Austin	KMFA	\$ 878	1320
UT Ephraim	KEPH		10
VA Norfolk	WTGM	460	26500v
WA Seattle	KNHC	320	320
WI Menomonie	WVSS		10

89.7 209-Educational

SA Saskatoon	CJUS	\$ 152	3800
CA Los Altos	KFJC	90	360
CA Riverside	KLLU	73	1405
CA Torrance	KNHS		10
CO Colorado Sprs.	KAFA		10
FL Miami	WMCU	\$ 890	3000
FL Tampa	WUSF	\$ 820	85000v
HI Kahala	M209AA	\$ [KTUH-90.5]	
IL Elshah	WTPC		10
IN Howe	WHWE		10
IN Terre Haute	WISU	370	11300
IA Mount Vernon	KRNL		10
MA Boston	WGBH	\$ 650	100000v
MN Morris	KLMM		10
MO Columbia	KOPN		10
MO Rolla	KMNR	232	300
MO St. Louis	KLSR		10
NJ Glassboro	WGLS	111	250
NJ Trenton	WTRS		10
NM Ramah	KTDB	350	2600v
NY Alfred	WALF		10
NY Geneva	WEDS		10
OH Columbus	WOSU-FM	300	14000
OH Kent	WKSU	320	7500v
PA Allentown	WMIH		10
PA Telford	WBMR		10
TN Chattanooga	WBYN	820	62000
TX Denison	KGCC	\$ 275	28500

WA Spokane			10
WI Milwaukee	WUWK	140	4000
89.9 210-Educational			
CA Anquin	KANG	\$ 840	20000v
CA Irvine	KUCI		10
CA Santa Monica	KCRW	-110	26500
FL Jacksonville	WJCT-FM	\$ 460	70000
IL Decatur	WJMU		10
IN Gaston	WCHS		10
LA New Orleans	WNOO	\$ 600	11500
MA Springfield	WCSB		10
MI Kalamazoo	WCAA		10
MO St. Louis	KLPT		10
NY New York	WPCR	\$ 640	3800
NY Oswego	WRVO	46	930
NC Greensboro	WJAG		10
PA Scranton	WYIA-FM	\$ 1250	5000
SC Columbia	WUSC		10
SO Vermillion	KUSO-FM		10
WA Cheney	KEWC		10
WV Fort Gay	WFGH		10
WI Brule	WHSA	\$ 550	38000v
WI Stevens Point	WWSP		10

90.1 211-Educational

CA Buena Park	KBPK		10
CA Elk Grove	KEGH		10
CA Long Beach	KSUL		10
CA Stanford	KZSU	-13	500
CA Walnut	KSAK		10
CO Denver	KCFR		10
CT New Britain	WFCS		10
CT Wallingford	WWEB		10
DC Washington	WGTO	\$ 440	6700v
GA Atlanta	WABE	410	30000v
ID Rexburg	KRIC		10
IL Chicago	WRBI-FM	\$ 440	100000v
IN Indianapolis	WIAN	36	10000
IA Ames	WOI-FM	\$ 1490	100000v
IA Davenport	KALA		10
KS Hutchinson	KHVC	57	83
KY Georgetown	WRGG		10
ME Portland	WMEA	1920	48000
MI Marquette	WMMR	-37	320
MN Collegeville	KJSJ	\$ 480	150000
MS Senatobia	WBJC	147	2530v
MO Kansas City	KTSR		10
MO Moberly	KMST		10
MT Bozeman	KGLT		10
NM Albuquerque	KUNM	\$ -78	3700
NY Grece	WGMC		10
NY Hamilton	WRCU		10
NC Buies Creek		105	3000
NC Roanoke Rapids	WPGT	84	860v
OH Cincinnati	WNSD		10
OK Edmond	KCSC	\$ 235	28500
OR Ashland	KSOR		10
OR Corvallis	KBVR		10
PA Philadelphia	WRTI	\$ 400	5000v
SC Greenville	WEPR	\$ 1100	97000
SD Aberdeen	KASD		10
SD Sioux Falls	KCFS		10
TN Cockeville	WTTU		10
TX Dallas	KOPE	1260	100000v
TX Houston	KPFT	\$ 440	48000v
UT Cedar City	KCDR	-690	265
UT St. George	KRDC		10
UT Salt Lake City	KUER	2940	4400
VT Burlington	WRUV		10
VA Roanoke	WVNR	\$ -86	4110

WA Mercer Island	KMTH	10	
WA Mt. Vernon	KSVL	10	
WA Pasco	KOLU	-120	390
WV Bethany	WVBC	10	
WI Ripon	WRPN	10	

90.3 212-Educational

CA Manteca		10	
CA San Francisco	KCMA	105	1450
CT Westport	WQPT	110	330v
FL Ft. Lauderdale	WAFG	280	3000
IA Cedar Rapids	KCDE	10	
KY Morehead	WKY	\$ 510	5000v
MD Baltimore	WSPH	10	
MI Oak Park	WQOW	10	
MO Buffalo	KBFL	245	780v
MO Parkview	KGSP	10	
NE Lincoln	KRNU	10	
NH Concord	WSPS	10	
NH Plymouth	WPCR	10	
NJ Hanover	WHPH	10	
NJ Highland Park	WVHP	10	
NY Albany	WAMC	1970	10000
NY Garden City	WBAU	155	390v
NY Garden City	WHPC	155	390v
[WBAU-WHPC share time]			
NY Ossining	WOSS	10	
NC Durham	WAFR	150	3000
OH Cedarville	WCDR	\$ 370	3000
OH Cleveland	WBDE	500	5000v
OH Eugene	KLCC	720	440
OR McMinnville	KSLC	10	
PA Meadville	WARC	79	33
TN Martin	WUTM	10	
TN Nashville	WPLN	\$ 295	100000
TX San Antonio	KSYM	110	800
WA Longview	KLVR	10	
WI Holmen	WHLA	\$ 840	38300
WI Oshkosh	WRST	\$ 125	960

90.5 213-Educational

AR Little Rock	KLRE	265	3600v
CA Arcata	KHSU	10	
CA Modesto	KCHS	10	
CA Mountain View	KSFH	10	
CO Colorado Sprs.	KEPC	-760	610
CT Guilford	WGCT	320	1000
FL Coral Gables	WVUM	10	
GA Athens	WUOG	145	3200
GA Tifton	WABR	10	
HI Honolulu	KTUH	\$	10
IL Galesburg	WKVC	10	
MD Worton	WKHS	217	17370
MA North Andover	WPKC	10	
MA Worcester	WICN	\$ 16	2000
MI East Lansing	WKAR-FM	\$ 910	125000
MN Mankato	KMKSU	10	
MS Corinth	WALP	10	
MO Columbia	WKWC	10	
MO Maryville	KXCV	\$ 510	10000v
NH Exeter	WPEA	10	
NJ Lincoln	WBJB	100	2250v
NJ Morristown	WJSV	10	
NY Binghamton	WHRW	10	
NC Boone	WASU	120	340
NC Davidson	WDAY	10	
OH Columbus	WCBE	\$ 530	11000v
PA Easton	WJRH	10	
PA Lewisburg	WVBU	10	
PA Pittsburgh	WDOU	\$ 478	25000v
VA Chesapeake	WFOS	10	

WA Seattle	KCMU	10	
WA Walla Walla	KWCW	10	
WA Platteville	WSP	140	420

90.7 214-Educational

AL Montgomery	WHCR	10	
CA Berkeley	KALX	10	
CA Los Angeles	KPFK	\$ 2830	110000
CA Sacramento	KERS	69	5400
CA San Jose	KSJS	-170	85
GA Augusta	WACG	\$ 400	6500
IN Evansville	WPSR	130	14000
IN Muncie	WBST	10	
IN Somerset	WSCC	10	
MA South Hadley	WMHC	10	
MN Austin	KEDQ	10	
MO Joplin	KOBC	\$ 170	14500
MO St. Louis	KRMU	\$ 980	97000v
NE Omaha	KVNO	\$ 640	3000
NM Las Cruces	KRWG	\$ 350	100000
NY New York	WFUV	220	50000v
NC Greensboro	WQFS	10	
OH New Concord	WMCO	10	
OH Struthers	WKTL	26	910
OR Portland	KBOO	740	12500v
PA Wilkes-Barre	WCLH	\$ 1020	175v
RI Portsmouth	WJHD	10	
TN Collegedale	WMC	\$ 566	79000
TX Austin	KUT	225	4100
VT Randolph Center	WUTC	10	
VA Blacksburg	WUVT	10	
WI Delafield	WHAD	\$ 700	75000

90.9 215-Educational

CA Rio Vista	KRVH	10	
CO Alamosa	KASF	10	
CO Fort Collins	KCSU	-360	2000
CT Kent	WKSU	10	
DC Washington	WETA-FM	\$ 610	75000v
GA Valdosta	WVVS	68	180
IL Elgin	WEPS	24	380
IL Urbana	WILL-FM	\$ 850	105000v
IN Indianapolis	WBDG	105	320v
IA Cedar Falls	KUNI	\$ 1610	100000v
ME Bangor	WMEH	\$ 850	13350v
MA Boston	WBUR	\$ 160	20000
MA Springfield	WTCC	10	
MI Berrien Sprs.	WAUS	\$ 290	17000v
MI Detroit	WDTR	175	17000
MO Warrensboro	KCNW	\$ 410	100000v
NY Rochester	WIRQ	10	
OH Cincinnati	WGUC	\$ 600	18500v
OH Granville	WDUB	10	
OR Pendleton	KRBM	10	
PA Philadelphia	WUHY	\$ 920	11000v
TX Houston	KTSU	10	
UT Parowan	KPNW	10	
WA Tacoma	KPEE-FM	180	39000
WV Fairmont	WVFC	230	4200

91.1 216-Educational

ON Toronto	CJRT	\$ 95	27000
AL Auburn	WEGL	10	
AL Birmingham	WVSU	10	
AR Arkadelphia	KSMH	10	
CA Chico	KCHO	10	
CA Concord	KVHS	\$ -145	5200v
CA San Mateo	KCSM	-330	14000
CO Morrison	KWBI	-250	26000v
CT Fairfield	WSHU	\$ 620	1000v
FL Jacksonville	WFAM	\$ 460	37000v
GA Atlanta	WREK	\$ 135	40000

IL Rock Island	WVIK	10	
IN Goshen	WGCS	65	391
IN Indianapolis	WEDM	10	
IN Vincennes	WVUB	500	50000
KS Parsons	KPPS	10	
ME Brunswick	WBOR	10	
ME Gorham	WMPG	10	
ME Presque Isle	WUPI	10	
ME Springvale	WNCY	10	
MA Amherst	WNUA	\$ 27	1000v
MI Houghton	WGGL	\$ 860	100000v
MN Moorhead	KCCM	\$ 300	94000v
MN St. Paul	KSJN	\$ 1920	100000v
MS Hattiesburg	WMSU	10	
MS Wesson	WUCL	10	
MO Springfield	KSMU	265	5800v
NE Blair	KDCV	10	
NJ East Orange	WFMU	\$ 360	1440
NM Las Vegas	KEOP	-215	72
NY Potsdam	WTSK	10	
NC Rockingham	WRSH	10	
OH Cleveland	WRUW	10	
OH De Graff	WDEQ	10	
OH Delaware	WLSN	10	
OR Eugene	KWAX	-45	20000
PA State College	WDFM	\$ -78	870v
RI Kingston	WRIU	10	
TN Knoxville	WKCS	73	310
TN Memphis	WKNO-FM	\$ 50	40000v
TN Nashville	WRVU	10	
TX Canyon	KWTS	10	
TX Lubbock	KLSD	10	
VT Plainfield	WGRD	10	
VA Harrisonburg	WMRA	10	
WA Bellevue	KBCS	10	
WA Spokane	KPBX	10	
WI Appleton	WLFM	\$ 120	10500

91.3 217-Educational

CA San Luis Obispo	KCFR	10	
CA Stockton	KUOP	\$ 215	30000
CT West Hartford	WUWH	\$ 520	1000v
FL Miami	WLRN-FM	400	8400
IL Macomb	WUUM	\$ 280	5700
IN Carmel	WHJE	88	300
IN Wabash	WHFG	10	
IA Sioux Center	KDCR	\$ 300	48000
KY Lexington	WKBY	\$ 540	50000
KY Murray	WKMS	\$ 487	13200
LA Grambling	KGRM	10	
MA Framingham	WFSB	10	
MA Stockbridge	WUOL	8	1400
MA Worcester	WCUW	-37	80
MI Bay City	WCHH	10	
MI Grand Rapids	WCSG	\$ 350	20000v
MI Port Huron	WSGR	10	
MO Columbia	KBIA	\$ 610	100000v
NE Kearney	KOVF	10	
NE Lincoln	KUCV	10	
NH Durham	WUNH	255	1750v
NY Alfred	WETD	10	
NY Syracuse	WCNY-FM	\$ 740	18500v
NC Greenville	WWSV	135	4500
OH Athens	WOUB-FM	500	50000v
PA Bethlehem	WLVK	10	
PA Erie	WQLN-FM	\$ 500	35000
PA Indiana	WIUP	89	1600
PA Reading	WXAC	10	
RI Providence	WDOM	10	
TN Lebanon	WFMQ	85	480
TX Beaumont	WY50	550	24000

TX Killeen	KNCT-FM	\$ 1170	50000
TX Odessa	KOCV	253	5000
VA Charlottesville			
	WTJU	105	750
WA College Place	KGTS	-59	160
WI Highland	WHHI	\$ 610	42840
WI Superior	WSSU	\$ -120	940

91.5 218-Educational

AZ Phoenix	KMCR	\$ 1640	100000
AR Conway	KASC		10
CA Arcata	KAHS		10
CA Cupertino	KKUP	2290	42
CA Davis	KDVS		10
CA Los Angeles	KUSC	\$ 140	29500
CA Santa Barbara	KCSB	\$ 2910	185
CA Travis AFB	KVVK		10
CO Coloradac Sprs.	KRCC	-590	1750
CO Greeley	KUNC	360	3000v
FL Tallahassee	WFUS	\$ 205	3100
FL Winter Park	WPRK	\$ 90	330
ID Nampa	KCRH		10
IL Chicago	WBZE	\$ 550	39000v
IL Morrison	WMHS		10
IN Evansville	WEVC	100	5700
IN Greencastle	WGRE	160	115
IN Muncie	WHHI	79	330
IN Richmond	WECL		10
KS Lawrence	KANU	\$ 660	108000v
KS Grayson	WIXS		10
LA New Orleans	WTUL	\$	10
LA Thibodaux	KVFG		10
ME Lewiston	WFJR		10
ME Waterville			10
MD Baltimore	WBJC	\$ 185	17500
MA Bridgewater	WBIM		10
MA Lowell	WLTI	39	1700
MA Bedford	WMFO		10
MI Mt. Pleasant	WHWH		10
MI Warren	WPHS		10v
MN International Falls	KICC		10
MO St. Louis	KSLH	400	12500
MT Butte	KMSM		10
NE Omaha	KIOS	\$ 220	26000v
NY Brooklyn	WNYE	415	20000
NY Rochester	WXXI-FM	255	9200v
NY Troy	WRPI	\$ 370	10000
NC Chapel Hill	WUNC	820	50000
OH Streetsboro	WSTB	85	332
OH Westerville	WOBN		10
OH Yellow Sprs.	WYSO	\$ 400	2400
OR Portland	NOAP-FM	\$ 910	61000
PA Pittsburgh	WYEP	519	840v
PA Scranton			10
PA Swarthmore	WSRN		10
TN Henderson	WFHC		10
UT Logan	KUSU	-570	10000
VT Johnson	WJSC		10
VA Lexington	WLUR		10
VA Yorktown	WVCS	155	21220
WA Ellensburg	KCBS		10
WA Newport	KUBS		10
WV Romney	WJGF		10
WY Laramie	KUWR		10

91.7 219-Educational

AL Tuscaloosa	WUAL		10
CA San Francisco	KALW	70	3300
CT Danbury	WXCI		10
CT Storrs	WHUS	355	3200v
DE Wilmington	WMPH		10

FL Boynton Beach	WHRS	185	3000
ID Moscow	KUIO	\$ 1000	1050
IL Normal	WGLT		10
IN Pendleton	WEEM		10
IA Iowa City	KSUI	\$ 90	17500
ME Biddeford	WBSF		10
MA Andover	WFPA		10
MA Boston	WRBB		10
MA Sheffield	WBSL		10
MA Waltham	WBRS		10
MI Ann Arbor	WUOH	\$ 470	230000
MN Crookston	KCUM		10
MN Pipestone	KRSW	\$ 800	99000
MN Rushford	KJTW	\$ 590	100000
MO Marshall	KNOS		10
MT Billings	KEMC		10
NH Henniker	WNEC		10
NY Ithaca	WICB		10
OH Alliance	WRMU	190	2800
OH Cincinnati	WVXU		10
OH Urbana	WUHS		10
OK Stillwater	KOSU	\$ 440	100000v
OR Central Point	KCHC		10
PA Philadelphia	WKOU	225	10v
PA Philadelphia	WPMT	10	179
	[WKOU-WPMT share time]		
PA West Chester			10
TX Dallas	KVTT	69	780v
TX Houston	KTRU	155	340
VT Middlebury	WRMC		10
VA Harrisonburg	WEMC		10
VA Hampden Sydney	WHHS		10
WA Tacoma	KTOY	310	38000
WV Beckley	WVPB	920	10500v
WI Sheboygan	WSHS		10
WI Whitewater	WSUW	185	340

91.9 220-Educational

DN Kingston	CFRC-FM	100	1270
AR Jonesboro	KASU	\$ 510	100000v
CA San Bernardino	KVCR	-320	24500
CC Gunnison	KWSB		10
GA Atlanta	WCLK	340	54
IL Carbondale	WSIU	290	37000
IN Hartford City	WHCI		10
IN Huntington	WVSH	110	920
IN Lafayette	WJJE	91	250
IN South Bend	WETL	105	1320
IA Ames	KPGY		10
KS Colby	KTCB	265	3000
KS Great Bend	KBJC		10
KY Louisville	WFPK	245	20000
ME Brunswick	WBHS		10
ME Farmington	WUMF		10
ME Orono	WMEB-FM	67	375
MD Tacoma Park	WGTS	\$ 165	29500
MA Springfield	WAIC	56	230
MA Williamstown	WCFM	\$ 750	440
MA Winchester	WHSR		10
MI Port Huron	WORW		10
MN Bemidji	KBSB		10
NE Columbus			10
NE Wayne	KWSC	96	320
NJ Hackettstown	WNTI	510	5600
NY Corning		10	10
NY L. Ronkonkoma	WSHR	145	1850
NO Fargo	KDSU	\$ 125	1260
OH Gambier	WKCO		10
OH Wooster	WCWS	43	390
OK Durant	KHIB		10
OR Eugene	KRVN	28	324
OR La Grande	KEOL		10

PA California	WVCS		10
TN Knoxville	WUDT	\$ 640	100000
TX Kingsville	KTAI		10
TX Lubbock	KXTX		10
WA Spokane	KSFC		10
WI Wausau	WHRM	\$ 1120	74760

92.1 221 A

MB Winnipeg	CKY-FM	\$ 388	360000
OH Brantford	CFPC-FM	\$ 385	50000v
SA Regina	CMPQ	\$ 250	6200
AL Cullman	WKLN	201	3000
AL Fairhope	WABF-FM	120	3000
AL Hamilton	WERH-FM	265	3000v
AR Fayetteville	KKEG	\$ 190	3000v
CA Bishop	K221AD		[KSRN-104.5]
CA Escondido	KDMN-FM	\$ 155	3000
CA Walnut Creek			
	KDFN	\$ 89	3000
CO Salida	KVRH-FM	70	3000
FL Hialeah	WQXX	\$ 280	3000v
FL Venice	WAMR-FM	300	3000v
GA Carrollton	WBTR	\$ 105	3000v
GA Dawson	WDDW-FM	\$ 228	3000v
GA Elberton	WSGC-FM	300	3000v
GA Jackson	WJGA-FM	\$ 440	1200v
GA Louisville	WPEH-FM	200	3000v
IL Charleston	WEIC-FM	\$ 142	2200
IL Freeport	WACI	\$ 300	3000v
IL Keawee	WKEI-FM	\$ 300	3000v
IN Rochester	WROI	\$ 101	3000v
IA Knoxville	KRLS	300	3000v
IA Knoxville	KTAV	300	3000v
	[KRLS-KTAV share time]		
KY Morehead	WRDM-FM	-20	2800
KY Pikeville	WKHR	92	3000
KY Tompkinsville	WKTY-FM	240	3000
LA Winnfield	KVCL-FM	120	2750
MD Oakland	WMSG-FM	687	427v
MI Bad Axe	WLEW-FM	209	3000
MI Grand Haven	WGHN-FM	\$ 240	3000
MI Hillsdale	WCSR-FM	\$ 241	3000v
MI St. Johns	WBRJ-FM	\$ 126	3000
MI Traverse City	WCCM-FM	464	1072v
MN Waseca	KCOE	\$ 300	3000v
MS Yazoo City	WJNS	\$ 300	3000
MO Sedalia	KSIS-FM	\$ 280	2650
MT Starford	K221AE		[KOPR-106.3]
NV Winnemucca	K221AG		[KSRN-104.5]
NH Peterborough	WSLE	\$ 1120	140v
NJ Vineland	WDVL-FM	250	3000v
NM Carlsbad	KEAD-FM	165	3000
NY Baldwinsville	WSEN-FM	300	3000v
NY Sag Harbor	WNLN-FM	125	3000
NY Walton	WDLA-FM	660	490v
NC Jacksonville	WRDM	220	3000v
NC Morganton	WRNC-FM	145	3000
NC Rocky Mount	WEED-FM	160	590
OH Bellevue	WNRR	125	1100
OH Middleport	WMPO-FM	370	1900v
OH Wapakoneta	WERM	150	3000
OK Broken Arrow	KTBA	240	3000v
PA Ellwood City	WFEM	\$ 300	3000v
PA Lock Haven	WBPPZ-FM	\$ 265	3000v
PA Nanticoke	WBJW	550	670v
PA Palmyra	WCIX	\$ 100	3000
SC Batesburg	WBLR-FM	300	3000v
SC Manning	WTWE	160	3000v
SC Myrtle Beach	WRYB-FM	148	3000
SD Huron	K1JV-FM	185	3000v
TN Hendersonville	WHVT	\$ 300	3000
TX College Sta.	WTAN-FM	\$ 275	3000

NC Washington WITN-FM \$ 1220 100000v
 ND Jamestown KSJM \$ 255 285000v
 OH Chillicothe WBEX-FM 205 2680
 OH Cincinnati WAKW \$ 360 10000v
 OH Youngstown WOOD \$ 280 145000v
 OK Ada KTEM-FM \$ 630 100000
 PA Philadelphia WHMR \$ 670 25000v
 TN Lullahoena WJIG-FM \$ 287 3600
 TX Killen KIXS-FM 185 760
 TX Midland 215 100000v
 TX Port Arthur KCAN-FM \$ 190 25000
 UT Salt Lake City KWHQ-FM \$ -93 36500
 VA Fredericksburg WFLS-FM 330 42000
 WA Seattle KBLE-FM 1070 36000
 WI La Crosse WMLA \$ 540 100000v
 WI Milwaukee WQFM \$ 190 30000v

93.5 228 A

Pû Ile de la Madeleine
 CBIM 670 4500v
 AL Geneva WGEA-FM 200 3000v
 AZ Shok Low KWVW-FM 150 3000
 AR Forrest City KBFC \$ 225 30000
 AR Monticello KBHM-FM 205 3000
 CA Arcata KXGO 920 220v
 CA Ontario

CA Redondo Beach KSOM-FM \$ -395 3000v
 CA Roseville KKOP \$ 175 3000v
 CA Roseville KPIP 130 3000v
 CO Alamosa KGIW-FM \$ 130 2800v
 DE Georgetown WSEA 350 2100v
 FL Belle Glade NSWA-FM \$ 255 3000
 FL Naples WALJ \$ 300 3000
 FL Vero Beach WGYL \$ 140 3000v
 IL Joliet WAJP 260 3000
 IL Tuscola WITT 117 3000
 IN Kokomo WKMO \$ 182 3000
 IN Linton WBYO-FM 230 3000v
 KY Barboursville WBYO-FM 300 3000
 KY Brandenburg WMWG \$ 190 3000
 KY Columbia WALN-FM 180 3000
 LA Ferriday WFNV-FM 150 3000
 LA Ville Platte KPVI-FM 219 3000
 ME Rockland WPKD-FM 170 3000
 MI Alpena WATZ-FM 255 3000v
 MI Hancock WNPJ-FM 250 3000
 MN Benson KBMO-FM 160 3000
 MS Clinton WHJT 300 3000v
 MO Osage Beach KRMS-FM 285 2400
 NE Columbus KTTT-FM 250 3000v
 NE Hastings KICS-FM 155 3000
 NH Conway WBNCFM -230 3000
 NY Hudson WHUC-FM -15 3000
 NY Ithaca WVBR \$ 250 3000
 NY New Rochelle WVXJ-FM 145 3000v
 OH Bowling Green WAWR 175 3000
 OH Aituch KWHW-FM \$ 150 3000v
 PA Clearfield WCPA-FM 98 3000
 PA Stroudsburg WVPF-FM 780 330v
 SC Columbia WKRY \$ 400 15000v
 SD Sioux Falls KCHE-FM \$ 120 3000v
 TN Covington WKBL-FM 165 3000v
 TN Lenoir City WLIL-FM 165 2850
 UT St. George KDXU-FM -25 3000v
 VT Springfield WRCR-FM 175 3000v
 VA Big Stone Gap WLSO-FM 1080 165v
 VA Salem WJLM -83 30000v
 VA Staunton WSGM 350 500
 WV Berkeley Sprs. WCST-FM 70 3000
 WI Merrill WJMT-FM 220 3000v

WI New London WLIH \$ 260 3000v
 WY Evanston K228AB \$ [CPX-FM-98.7]

93.7 229 B/C

BC Dawson Creek CBKQ -102 61
 OH North Bay CKAT \$ 226 580
 VA WOOD WDJC 540 90000v
 AZ Tucson KXEW-FM \$ -37 27499v
 AR Fort Smith KISR \$ 19 61000v
 CA Chico KCBM 214 5000
 CA Coachella KVMJ \$ -255 50000
 CA Fresno KFYE 1950 68000v
 CA Santa Barbara KOB-FM -1000 5000
 CT Hartford WLVH 91 18000v
 DE Wilmington WSTW \$ 490 50000v
 FL Ocala WFLZ \$ 190 100000v
 ID Potatoletto KSNM-FM \$ 14 29000
 IN Seymour WJCO-FM 185 5600v
 IA Carroll KCIH-FM \$ 300 74000v
 KY Ashland KFMX \$ 400 50000
 LA Shreveport KMBQ \$ 265 100000v
 MA Lawrence WCCM-FM \$ 430 50000v
 MI Grand Rapids WJFM \$ 780 470000v
 MN Minneapolis-St. Paul WAYL \$ 421 100000v
 MS Biloxi WVMJ-FM \$ 270 100000v
 MO St. Louis KCFM \$ 440 100000v
 NY DePece-Lancaster WBLK \$ 400 50000
 NC Elizabeth City WMYK 440 100000v
 ND Fargo WDAY-FM \$ 1150 42000
 ND Minot KMOT-FM \$ 600 27500
 OH Mansfield WFCJ 245 59000v
 OH Mt. Vernon WMOV-FM 370 20000v
 OR Medford KTHM \$ 3260 18400v
 OR Portland KPDC-FM 940 57000
 PA Pittsburgh WKJF \$ 550 135000v
 SC Greenville WFBC-FM \$ 1850 100000v
 SO Winner KWRY-FM \$ 560 100000v
 TX Austin KLBJ-FM \$ 1050 97000v
 TX Houston KRLY \$ 790 97000v
 TX Lubbock KSEL-FM 740 100000
 WA Spokane KONG-FM \$ 330 28500
 WI Monroe WEKZ-FM 180 15000

93.9 230 B/C

ON Ottawa CFMO \$ 1077 95000v
 ON Windsor CKLN-FM \$ 567 50000v
 CA Los Angeles KPQL-FM \$ 540 100000v
 DC Washington WRC-FM \$ 484 50000v
 FL Miami Beach WBUS \$ 175 38000v
 GA Moultrie WMTM-FM \$ 165 100000
 IL Chicago WLAK \$ 1170 6000v
 KY Madisonville WFMW-FM \$ 295 27000v
 ME Lewiston WCOU-FM 250 13700
 MO West Plains KWPM-FM 390 77000v
 NY New York WNYC-FM \$ 1220 53000
 NY Norwich WCHN-FM 250 3200
 OK Burlington WBag-FM 230 10000v
 OK Stillwater KSPI-FM \$ 300 3900v
 SD Rapid City KKLK-FM \$ 360 60000
 TX Corpus Christi KSIX-FM \$ 840 100000v
 TX Fort Worth KBUY-FM \$ 430 100000
 TX San Angelo KWLW \$ 145 34000
 VA Marion WMEV-FM 1480 3400
 WI Sturgeon Bay WDOOR-FM 660 39000v

94.1 231 B/C

ON Toronto CBL-FM \$ 389 557000v
 ON Carrollton WWAG \$ 360 30000
 AR Little Rock KEZO \$ 275 31000
 CA Bakersfield KLYD-FM \$ 1310 4500v

CA Berkeley KPFA \$ 1330 59000
 CA San Diego KFSD \$ 640 100000v
 FL Lakeland WVFM \$ 385 27100
 FL Pensacola WMEZ \$ 320 100000v
 GA Savannah WTOC-FM \$ 270 80000v
 GA Smyrna-Atlanta WQXI-FM \$ 410 100000v
 ID Caldwell KBXL \$ 2480 25000
 IL Mount Vernon WMLX-FM \$ 550 50000
 IL Watseka WGEA-FM 140 19000
 KS Kansas City KCKN-FM \$ 460 100000v
 MI Jackson WBBC \$ 260 5400
 MS McComb WCCA \$ 160 57000
 MT Butte KBOW-FM 1840 27500v
 NE Omaha KOWH-FM 510 100000
 NE Scottsbluff KNEB-FM \$ 61 6900
 NV Henderson KLYM \$ -140 41000
 NM Albuquerque KDEF-FM -150 1650
 NC Lexington WLCN 195 10000
 OH Canton WHBX-FM \$ 370 44000v
 OH Cincinnati WJQJ \$ 600 32000v
 PA Philadelphia WYSP \$ 550 39000v
 PA Sunbury WKOK-FM 875 125000v
 RI Providence WHHM-FM \$ 430 50000
 TX Amarillo KDLW-FM \$ 700 54000
 TX Beaumont KBPO \$ 240 50000v
 UT Salt Lake City KALL-FM \$ 3060 24000
 WA Clarkston CKLK-FM -500 30000
 WA Seattle KOL-FM \$ 220 100000v
 WV Keyser WKLP-FM 785 6000v
 WV Oak Hill WDAY-FM 650 25500v
 WI Eau Claire WIAL \$ 425 100000v
 WI Watertown WTTN-FM 150 20000

94.3 232 A

MB Winnipeg CFRW-FM \$ 228 6500
 ON Thunder Bay CKPR-FM 999 48000
 PQ Montreal CKMF \$ 979 41400
 AL Abbeville WARI-FM \$ 285 3000v
 AR Rogers KMOJ-FM 312 2800
 CA Garden Grove KORJ \$ 245 3000v
 CA Gilroy KSNQ \$ 1350 90
 CA Jackson KNGT 1090 165v
 CA Paso Robles KPRA \$ 53 3000v
 CA San Fernando KVFH \$ -49 3000v
 CO Colorado Sprs. KPJK-FM \$ -89 26500v
 CT New Haven WYBC \$ 125 1200
 FL Lake City WTLQ \$ 300 3000v
 FL Riviera Beach WGNW \$ 300 3000v
 GA Americus WIPE \$ 185 3000
 IL Elgin WJLW \$ 210 2500v
 IL Sterling WJVM \$ 300 3000v
 IN Greencastle WXTA 160 3000
 IN Plymouth WTCA-FM \$ 220 3000v
 IN Rushville WRCR \$ 550 740v
 IA Sioux Center WABC-FM 225 3000
 KY Hardinsburg WHIC-FM \$ 290 3000v
 LA Golden Meadow WLEB-FM \$ 195 3000v
 ME Biddeford-Saco WDOE-FM 170 3000v
 MO Salisbury WICO-FM \$ 170 3000
 MN Aitkin KEZZ \$ 190 3000v
 MS Corinth WKCU-FM \$ 145 3000
 MS Leland WBAD 175 3000v
 MO Rolla KCLU-FM 290 2820
 NJ Asbury Park WJLK-FM \$ 280 3000v
 NY Elmira WEHF-FM 500 950
 NY Kingston WGHQ-FM 540 760
 NY Smithtown WCTO \$ 300 3000v
 NC Wallace WLSF-FM 300 3000v
 OH Celina WMR 115 740
 OH Marietta WMOA-FM \$ 300 3000

DA Novata	KNFB	\$ 110	3000	MA Springfield	WHVY	\$ 170	10000v	PA Bethlehem	WEVZ	\$ 630	28000v
PA Carbondale	WCOL-FM	771	330v	M1 Birmingham	WHFI	\$ 300	20000v	PA Chambersburg	WCHM	\$ 240	2800
PA Greencastle-Waynesboro	WWSL	360	1700v	MS Jackson	WKXI	\$ 320	100000	PA Grove City	WEDA	\$ 200	3000
PA Ridgway-Johnsonburg	WKBI-FM	\$ 550	740v	MO Crestwood	KSHE	\$ 510	100000v	SC Charleston	WPXI	\$ 420	100000v
SC Marion	WATP-FM	190	3000v	MO Springfield	KTTS-FM	\$ 660	29000	TX Beaumont	KTRM-FM	\$ 220	3000
SO Brookings	KBRK-FM	175	3000	NV Carson City	KNIS	2160	60000v	WI Kenosha	WLIP-FM	\$ 256	6190
TN Cookeville	WPTN-FM	210	3000	NJ Newark	WFME	570	36000v	95.3 237 A			
TN Lewisburg	WJUM-FM	115	3000	NC Raleigh	WQDR	\$ 560	100000	ON Hamilton	CKDS	\$ 1000	100000v
TN Oak Ridge	WUUU	\$ -45	2500v	NO Grand Forks	KYTN	\$ 235	100000	AL Roanoke	WELR-FM	320	2500v
TN Red Bank	WSIM	22	3000v	OK Columbus	WSPQ	220	52100	AL Thomasville	WJDB-FM	300	3000v
TN Springfield	WOBL-FM	215	3000	OK Oklahoma City	KEBC	\$ 380	29000v	CA Los Gatos	KTAO	\$ 860	250v
TX Del Rio	KDLK-FM	\$ 68	3000v	TX El Paso	KSET-FM	\$ 730	100000v	CA Vacaville-Fairfield	KUIC	\$ 205	2850
TX Kerrville	KPFM	-55	3000v	TX San Angelo	KIXY-FY	\$ 140	38700	CO Estes Park	KZ37AF	\$ [KLIR-100.3]	
TX Palestine	KLIS	\$ 300	3000	94.9 235 B/C				FL Apopka	WTLN-FM	140	3000v
WJ Eagle River	WERL-FM	202	3000v	NS Sydney	CJCB-FM	199	31500	FL Fort Myers	WSOR	187	1520
WI Neenah	WROE	\$ 320	2600v	ON Oshawa	CKQS	\$ 474	50000v	IL Centralia	WILY-FM	214	1470
WI Prairie du Chien	WPRE-FM	-46	3000v	PA Hull	CKCH-FM	\$ 1077	74000v	IL Pekin	WSIV-FM	84	780
WY Laramie	K232AA	\$ [KLIR-100.3]		AL Mobile	WKSJ-FM	\$ 134	30700v	IL Rantoul	WRTL-FM	\$ 275	3000v
94.5 233 B/C				AR Pine Bluff	KAOL-FM	145	25000	IL Winnebago	WYFE-FM	\$ 175	3000v
ON Timmins	CKGB-FM	101	425	CA San Diego	KLRO	\$ 570	375700v	IN Monticello	WVTL	135	3000
AL Birmingham	WAPI-FM	\$ 980	100000v	CA San Francisco	KSAN	\$ 1140	35000v	IN Paoli	WYAK-FM	300	3000v
AZ Phoenix	KOOL-FM	\$ 1620	100000v	CA Tulare	KBOS	\$ 2650	770v	IA Independence	KOUR-FM	200	3000v
CA Ukiah	KLIL	\$ 1090	7100v	FL Miami Beach	WOCN-FM	\$ 215	81000	IA Iowa Falls	KIFG-FM	170	3000v
FL Daytona Beach	WDNJ	\$ 330	54000	FL Tallahassee	WOMA	210	51000	IA Keokuk	KIMI	\$ 235	3000v
FL Naples	WNFM	\$ 115	5400	FL Tampa	WLCY-FM	\$ 390	100000v	IA Maquoketa	WBAQ-FM	110	3000
IL Champaign	WLRW	\$ 400	43000v	GA Atlanta	WPCH	\$ 894	100000v	KY Morganfield	WBSK-FM	180	3000
IA Fort Dodge	KWMT-FM	290	50000	IL Galesburg	WGIL-FM	\$ 353	50000v	ME Bath	WJTO-FM	175	3000v
KS Junction City	KJCK-FM	\$ 540	100000v	IL Mount Carmel	WSAB	410	37000	MA Cambridge	WHRB	\$ 110	3000
KS Scott City	KFLA-FM	\$ 360	100000	IA Des Moines	KFMG	\$ 307	100000v	MI Battle Creek	WVAK-FM	101	3000
KY Lexington	WLAP-FM	320	4000	MA West Yarmouth	WOCB-FM	\$ 245	14000v	MI Clare	WCRM-FM	160	3000
LA Lafayette	KSMB	\$ 234	29500	M1 East Lansing	WYIC-FM	\$ 260	20000	MI Niles	WNIL-FM	\$ 168	3000v
LA Shreveport	KROK	\$ 400	100000	MC Kansas City	KFMU	\$ 850	100000	MI Whitehall	WLRG-FM	470	1000v
MA Boston	WCOZ	\$ 1140	6700v	MT Missoula	KYSS-FM	\$ 2500	50000v	MN Albert Lea	WVLA-FM	300	3000v
MI Holland	WJBL-FM	500	10000v	NH Mt. Washington	WHFQ	\$ 3820	48000v	MN Litchfield	KLDF-FM	105	3000v
MI Mount Pleasant	WCEN-FM	\$ 230	16000	NM Roswell	KBIM-FM	\$ 1880	100000v	MN St. Paul	KNOF	250	3000v
MN St. Paul	KSTP-FM	\$ 550	100000v	OH Fairfield	WFOL	\$ 505	29000	MN Winona	KAGE-FM	\$ 490	1000v
MO Kirksville	KRXL	425	54250	OH Medina	WDBN	\$ 430	118000v	MS Amory	WQHY	255	3000
MO Poplar Bluff	KPBM	215	16000	PA Harrisburg	WMSF	204	50000	MS Corinth	WMTX	\$ 270	3000v
MT Great Falls	KNWU	470	36000v	TN Greeneville	WOFM	245	26500	MS Drew	WDRU	\$ 295	3000v
NJ Trenton	WCHR	238	50000v	TX Arlington	KAMC	\$ 670	50000v	MO Waryville	KNIN-FM	235	3000v
NY Buffalo	WREZ	\$ 710	105000	UT Cedar City	WTVR	-160	25500v	NY Southampton	WNRJ	\$ 331	2400
NY Syracuse	WSYR-FM	\$ 480	100000	VA Roanoke	WPRV	\$ 1910	50000v	NC Wanchese	WDBR-FM	\$ 175	3000
NC Eden	WEAF	\$ 96	27000	VA Virginia Beach	WAVL	467	50000v	OH Kenton	WKTN	300	2600
NC Bismarck	KBNR-FM	\$ 450	100000	WA Seattle	KUOW	\$ 730	86000	OH Norwalk	WLKR-FM	125	2500v
OH Port Clinton	WRWR	\$ 164	6700	WI Baraboo-Edison	WLVE	\$ 1300	37000v	OH Xenia	WBZI	300	3000v
OR Eugene	KEMC	767	3400	95.1 236 B/C				OR Medford	KBOY-FM	-225	800
PA Lancaster	WDAC	500	50000v	PQ Montreal	CBM-FM	\$ 823	24600	PA Shamokin	WISL-FM	\$ 380	*750
PA Pittsburgh	WPEZ	\$ 810	50000v	AL Huntsville	WNSA	\$ 110	50000v	PA Towanda	WTFM	125	720
SC Greenville	WNUU-FM	\$ 1190	100000	AZ Yuma	KALJ	\$ 76	25000	PA Washington	WJPA-FM	360	1950
TX Gainesville	KGAF-FM	\$ 370	100000v	AR Mammoth Spring	KAMS	97	75000	TN Brownsville	WBHT-FM	\$ 159	3000
TX Harlingen	KELT	\$ 727	100000v	CA Chico	KPAY-FM	\$ 1170	6000	TN Sweetwater	WDEH-FM	150	2550
TX Houston	KLEF	\$ 590	100000v	CA San Bernardino	KQLH	275	18900v	TX Big Spring	KFNE	\$ 300	1800v
TX Lubbock	KLBB-FM	\$ 677	100000	CA Ventura	KBBY	\$ 79	28000v	TX Dumas	KODD-FM	260	684
VA Richmond	WRVQ	\$ 355	200000v	CO Colorado Sprs.	KRDD-FM	\$ 2010	96000	TX McKinney	KAWB	\$ 213	3000v
WA Yakima	KIT-FM	\$ 910	25000	CT Brookfield	WINE-FM	\$ 470	29000v	UT Escalante	KZ37AD	\$ [KSL-FM-100.3]	
WI Milwaukee	WTMJ-FM	\$ 910	5600v	FL Jacksonville	WJAX-FM	\$ 457	100000v	UT Marysville	KZ37AG	\$ [KALL-FM-94.1]	
WY Casper	KAWY	\$ -125	35000	IN Fort Wayne	KMHI	286	97760	UT Orangeville	KZ37AB	\$ [KSL-FM-100.3]	
94.7 234 B/C				KS Wichita	KICT	\$ 440	100000v	UT Tabiona	KZ37AC	\$ [KSL-FM-94.1]	
CA Los Angeles	KMET	\$ 2835	58000v	KY Glasgow	WGGC	410	4300	UT Teasdale	KZ37AE	\$ [KSL-FM-100.3]	
CO Boulder	KBVL	\$ -180	30000	MO Baltimore	WRBS	260	50000v	UT Vernal	KZ37AH	\$ [KSL-FM-100.3]	
DE Dover	WDSO	\$ 360	50000v	MI Flint	WFBE	115	3700	VT White River Junction	WVHV-FM	\$ -77	3000
HI Honolulu	KUMU-FM	\$ -140	60000v	MN Worthington	KWOA-FM	\$ 650	100000v	VA Charlottesville	WVQC	190	3000
IL Chicago	WDAI	\$ 1170	6000v	MS Natchez	WPNZ	\$ 370	99000	VA Petersburg	WPVA-FM	240	3000v
IN Indianapolis	WFBO	\$ 850	52000v	NJ Atlantic City	WRNJ	\$ 300	10000	WA Ellensburg	KXLE-FM	-45	1400
KY Mayfield	WNGO-FM	155	2150	NY Bristol Center	WHIV	\$ 990	9500v	WI Beaver Dam	WBEV-FM	300	3000v
MD Bethesda-Washington DC	WJMD	\$ 670	24000v	NC Charlotte	WRQQ	\$ 300	100000v	WI Shell Lake	WVTV-FM	300	3000v
				NC Kinston	WRNS	\$ 265	100000v	WY Laramie	KZ37AA	\$ [EOSI-FM-101.1]	

ME Caritou WFST-FM \$ 185 190
 MA Brockton WBET-FM 280 3000v
 MI Dowagiac WDOB-FM \$ 300 3000v
 MI Manistee WHTE-FM 155 3000v
 MI Sandusky WHIC-FM 140 3000
 MN Redwood Falls WMLJ-FM 145 3000
 MS Tylerstown WTYL-FM 145 3000
 MO Fulton KKCA 300 3000v
 MO Stikester KMPL-FM 200 3000v
 MO Waynesville KFBD-FM \$ 290 3000
 MT Anaconda KGLM 950 210v
 NE Holdrege KUVR-FM 155 3000
 NY Hyde Park WHVW-FM \$ 300 3000
 OH Jackson WLMJ-FM 330 2370
 OH Lima WTGN \$ 300 3000v
 OH Oxford WDXR \$ 255 3000v
 OK Edmond KWHF \$ 215 3000v
 PA Butler WBut-FM 290 720
 PA Somerset WVSC-FM 270 3000v
 PA Wellbore WGCR \$ 570 670
 SC Georgetown WJNH-FM \$ 180 3000v
 TX Kingsville KPUP \$ 155 3000
 VA Grundy WNRG-FM 490 950v
 WI Sheboygan WHBL-FM \$ 240 3000v

97.9 250 B/C

AZ Tempe KUPD-FM 1620 10000v
 CA Fresno KMJ-FM 290 46000
 CA Long Beach KNQB \$ 410 79000v
 FL Clearwater-St. Petersburg
 WJZM \$ 440 10000v
 FL Palm Beach WJNO-FM \$ 340 100000
 HI Hilo KKEA 2380 45000v
 ID Boise KBOI-FM \$ 2500 45000v
 IL Chicago WSDM \$ 1170 6000v
 IN Anderson WLHN \$ 490 50000v
 IA Sioux City KDVR \$ 280 38000
 KS Wichita KBRA \$ 370 85000
 ME Portland WDCS \$ 500 30000v
 MD Baltimore WBAL-FM \$ 950 105000v
 MI Detroit WJZK 410 50000v
 MI Grand Rapids WGRD-FM \$ 180 20000
 MS Greenville WBAQ \$ 120 26500
 NY New York WYVD-FM 1220 5300v
 NY Rochester WRQC-FM \$ 400 5000v
 NC Concord WPEG \$ 390 10000v
 ND Fargo KFNW-FM \$ 210 28000
 OH Columbus WNCI \$ 570 185000
 OR Eugene KFMY \$ 860 3500
 PA Hazletor. WVCO \$ 660 25000v
 SC Columbia WCDS-FM \$ 420 100000v
 TN Nashville KRSR 390 100000
 SD Rapid City WSIX-FM \$ 1140 100000v
 TX Amarillo KGNC-FM 1285 45500v
 TX Dallas-Fort Worth

98.1 251 B/C

AT Edmonton CKUA-FM 113 352
 ON Toronto CHFI \$ 816 210000v
 PQ Quebec CHRC-FM \$ 1184 81000
 AL Andalusia WNBX \$ 215 26000
 AL Fayette WVLE-FM 360 100000v
 AR Osceola KQSE-FM 265 5500
 CA San Diego KDIG 640 28000v

CA San Francisco KABL-FM \$ 940 100000v
 FL Live Oak WOHL 175 31000v
 IN Princeton WRAY-FM 400 50000
 IA Cedar Rapids KHAK-FM 210 6800
 KS Kansas City KJUL-FM \$ 240 100000
 KY Lexington WLEX \$ 350 50000
 LA Baton Rouge WAFB-FM \$ 1500 100000v
 MA New Bedford WNBH-FM \$ 320 20000
 MI Saginaw WKCO 340 50000v
 MO St. Louis KSLQ \$ 580 100000v
 NY Binghamton WQYT \$ 960 10000v
 NC Fayetteville WQSM \$ 280 50000
 OH Canton WTOP \$ 570 36000v
 OK Lawton KCCO-FM \$ 200 130000
 PA Altoona WFBG-FM \$ 1020 30000v
 PA Philadelphia WCAU-FM \$ 1000 8900v
 SC Seneca WBFM \$ 280 50000
 TX Texarkana KTAL-FM 1360 100000v
 TX Waco WWHB-FM -300 50000
 VA Galax WBOB-FM 590 6800
 VA Richmond WTVR-FM 840 50000
 WA Seattle KING-FM \$ 700 20000
 WA Spokane KHQ-FM \$ 2030 47000
 WI Madison. WISM-FM \$ 350 20000v

98.3 252 A

BC Kamloops CFFM \$ 469 3900
 MB Winnipeg CBW-FM \$ 471 35400
 ON Kingston CKLC-FM \$ 75 955v
 AL Scottsboro WCNA 400 1500v
 AL Sylacauga WMLS-FM 83 630
 AR Mounting Home KTLO-FM \$ 420 1400
 CA Oxnard KDAR 105 3000
 CA West Covina KBQB -265 808
 CT Danbury WLAD-FM 330 2500v
 DE Seaford WSLUX-FM 200 3000v
 FL Goulds WJMK 300 3000v
 FL Titusville WRMF-FM \$ 230 3000v
 GA Cordele WFAV \$ 300 2600
 GA Swainsboro WJAT-FM \$ 283 3000v
 IL Canton WBSY-FM \$ 265 3000v
 IL Ottawa WOLI 190 3000v
 IN Peru WARU-FM \$ 43 3000
 IN Plainfield WJMK \$ 200 3000v
 IN Winchester WIOC \$ 300 3000v
 KS Abilene KABI-FM 109 3000
 KY Bowling Green WDNS \$ 300 3000v
 LA West Monroe KYEA \$ 260 3000v
 ME Waterville WTVL-FM 125 3000
 MA Greenfield WHAI-FM -240 1000
 MI Monroe WQMD 300 3000v
 MI Lansing WQXZ 300 3000v
 MO Columbia KFZM \$ 300 3000
 MT Dillon KDBM-FM \$ 480 1000v
 NH Laconia WLNH-FM 235 3000
 NJ New Brunswick WCMR 110 3000v
 NY Hammondsport WEKT \$ 390 1700v
 NY Hempstead WHLI-FM \$ 230 3000v
 NC Murfreesboro WWDR-FM \$ 287 3000v
 NC Thomasville WTNC-FM 255 3000v
 OH Bellefontaine WOGM \$ 430 1300v
 OH Logan WLGN-FM 240 3000v
 OK Poteau KLCD-FM \$ 48 3000
 PA Charleroi WESA-FM 230 3000v
 TN Cookeville WHUH-FM 400 1500
 TN Pulaski WUGL \$ 300 3000
 TX Austin KHFI \$ 420 1300
 TX Bryan KORA-FM \$ 247 3000
 TX Columbus KULM 195 3000v

TX Spearman KBMF 214 3000
 TX Stepher.ville KWMM 205 3000
 VA Lynchburg WLLL-FM 240 3000v
 WV Charles Town WZFM 111 3000
 WI Green Bay WDOZ-FM \$ 295 3000v
 WI Menomonee Falls WZMF \$ 280 3000v
 WI Park Falls WBLI-FM 245 3000

98.5 253 B/C

BC Victoria CFMS \$ 567 19000
 NE Richibucto CBHM 30 59
 AR Little Rock KLAZ \$ 880 100000v
 CA Delano KDNO \$ 620 12500v
 CA El Centro KNEU \$ 75 50000
 CA Sacramento KZAP \$ 255 35000
 CA San Jose KOME \$ 880 12500v
 CO Denver KFML-FM \$ 720 10000
 FL Panama City WGNF-FM \$ 130 100000
 GA Atlanta WSB-FM \$ 740 100000v
 IL Freeport WELL 150 19500v
 IL Paris WPKS-FM \$ 500 50000v
 IA Council Bluffs KRCB-FM \$ 175 100000v
 LA New Orleans WIXD \$ 290 53000v
 MA Boston WROR \$ 1190 5800v
 MI Coldwater WANG 490 50000
 MI Houghton Lake WJGS \$ 165 67000
 MN Minneapolis KTIS-FM \$ 420 100000
 MS Tupelo WELQ-FM \$ 380 100000
 MT Billings KBMS 611 25000
 NV Las Vegas KLUC-FM \$ 93 5800
 NM Los Alamos KRSM-FM \$ 21 15000v
 NY Niagara Falls WHLD-FM 420 46000
 OH Cincinnati WGLA \$ 810 15000v
 OH Cleveland WLCA \$ 600 40000v
 OK Tulsa KBJH \$ 660 100000v
 OK Klamath Falls KAGH 400 63000v
 OR Portland KUPL \$ 1040 100000v
 PA Oil City WDJR 300 3400
 PA Wilkes-Barre WBRE-FM \$ 1100 6900
 PA York-Hanover WYCR \$ 930 10500v
 TN Kingsport WKPT-FM \$ 960 25000
 TX McAllen KQXX \$ 280 26000v
 TX Port Arthur KPAC-FM 380 3800
 WV Charleston WKNA \$ 390 2650

98.7 254 B/C

AZ Phoenix KBBC \$ 1680 115000
 CA Los Angeles KJDI \$ 1180 75000v
 DC Washington WMOJ \$ 490 50000v
 FL Fort Pierce WARN-FM 200 1300
 IL Chicago WFMT \$ 1170 15500v
 IA Centerville KCOG-FM 450 10000v
 KY Hopkinsville WHOP-FM \$ 210 30000
 MI Detroit WBFM \$ 480 50000v
 MN Moorhead KWIM \$ 410 100000v
 MN Pipestone KLHG-FM \$ 400 100000
 MS Vicksburg WQMV \$ 310 56000
 MO Springfield KWTQ-FM \$ 290 100000v
 NY New York WXLO \$ 1240 5400v
 NY Utica WIBQ \$ 660 25000v
 NC Greensboro WPET-FM \$ 380 100000
 SC Beaufort WBEU-FM \$ 225 18000v
 TX Dallas KNUS \$ 520 100000v
 TX Victoria KTXN-FM \$ 150 40000v
 UT Salt Lake City KCPX-FM \$ 2930 270000v
 VA Norfolk WNRQ-FM \$ 520 46000v
 WY Wheeling WVA-FM 470 7400

TX El Paso KTSM-FM \$ 1850 27000
 TX Robstown KR0B-FM 185 36000
 TX Waco KH00 460 3400
 TX Wichita Falls KLUR 830 20000
 WA Seattle KLSW \$ 1170 66000v
 WA Spokane KXLY-FM \$ 3000 4600v
 WV Charleston WVAF \$ 500 50000v
 WI Janesville WJVL \$ 360 20000v

100.1 261 A

AL Phenix City-Columbus GA
 AL Selma WXLE \$ 300 3000v
 CA Santa Rosa WTUN \$ 123 3000
 CO Montrose K261AA \$ [KHFX-FM-92.3]
 GA Forsyth 300 3000v
 GA Statesboro WMC0 \$ 150 3000v
 GA Washington WLOV-FM 324 2400
 IL Lincoln WPRC-FM 201 3000
 IL Macomb WKAI-FM \$ 188 3000
 IL Mendota WGLC-FM 98 3000
 IL Salem WJ80-FM \$ 150 2900
 IL Savanna WCCI 300 3000v
 IN Angola WAFM \$ 210 3000
 IN Bluffton WRCR \$ 51 3000
 KY Carrollton WVCN 300 2500v
 KY Elizabethtown WQXE \$ 300 3000v
 MA North Adams WNNB-FM \$ 480 1000v
 MA Southbridge WES0-FM \$ 295 3000v
 MI Fremont WSHN-FM \$ 184 3000v
 MI Hastings WBCN-FM 94 3000
 MN Marshall KMHL-FM \$ 300 3000
 MS Granada WRIL \$ 300 3000v
 MO Aurora KSWM-FM \$ 170 2700v
 MT Plentywood NPWO 34 880
 OH Kent WKNT-FM 295 3000v
 OK Bartlesville KYFM 161 260
 PA Altoona WVAM-FM 890 235v
 PA Lebanon WLBK-FM 270 3000v
 SC Kingstree WOK0-FM 203 3000
 SC West Columbia 300 3000
 TN Oyersburg WTRO-FM \$ 194 3000
 TN Franklin WIZ0-FM \$ 19 3000
 TX Henderson KGRI-FM 200 3000
 VA Ashland WIVE-FM \$ 300 3000v
 VA Lynchburg WWO0-FM \$ 155 3000v
 VA Tazewell WTZE-FM -105 3000
 WI Portage WPOR-FM 300 3000v
 WI Pt. Washington WGLB-FM 185 3000

100.3 262 B/C

AT Edmonton CFRN-FM \$ 375 16200
 AL Tusculum WVNA-FM 275 3070
 AZ Globe KIK0-FM 3530 14000v
 AR Jacksonville KQGR-FM \$ 195 25000
 CA Los Angeles KIQ0 \$ 1130 58000v
 CA San Jose KBAY \$ 2580 14500v
 CO Denver KLIR \$ 330 100000v
 OC Washington WFAH 280 16000
 FL Orlando WOIZ \$ 840 100000v
 FL Plantation Key WUD5 \$ 450 100000v
 IL Alton WOKZ-FM 490 28000v
 IL Chicago WFMF \$ 1170 6000v
 IN Connorsville WCNB-FM 270 6700
 IA Des Moines KLYF \$ 1700 87000v
 KS Colby KXXX-FM \$ 614 100000v
 KS Topeka KTOP-FM \$ 225 3500
 KY Hopkinsville WKDF 93 30000

LA Alexandria KD8S-FM 129 29300
 MI Dearborn WNIC-FM \$ 370 50000v
 MN Minneapolis WCIS 430 80000
 MS Laurel WNSL-FM \$ 165 28000v
 NH Portsmouth WHEB-FM 140 5700
 NJ Newark WVNJ-FM \$ 670 24000v
 NM Albuquerque KMAP 4110 9000
 NC High Point WNOS-FM 195 3200
 OH Newark WCLT-FM \$ 390 50000v
 OR Portland KQFM 930 100000
 PA Meadville WZPR 530 10000v
 TN Oak Ridge WOKI-FM 2000 100000v
 TX Dallas KTLC \$ 1280 89000v
 TX Houston KILT-FM 215 16500
 TX San Antonio KBER-FM \$ 155 100000v
 UT Salt Lake City KSL-FM \$ 3650 13000v
 WA Moses Lake KwiQ-FM \$ 210 27500

100.5 263 B/C

ON Sault Ste. Marie
 ON Tillsonburg CJIC-FM \$ 10 3600
 ON Tillsonburg CKOT-FM 127 1135
 AL Anniston WHMA-FM \$ 800 25500v
 CA Sacramento KEBR 380 115000v
 CO Durango KIUP-FM \$ 260 100000v
 CT New Britain WRCH-FM \$ 720 19500v
 IL Jacksonville WEAI \$ 330 10000v
 IN Kokomo WNKI 115 5100
 NY Rochester WWOR 350 50000
 OH Belleaire WOMP-FM 500 13500v
 OH Findlay WFIN-FM \$ 240 20000v
 OK Oklahoma City KJAK \$ 480 100000v
 SC Laurens WLBG-FM 448 99835v
 VA Norfolk WCM5-FM \$ 380 50000v
 WV Huntington WKEE-FM 560 53000v

100.7 264 B/C

ON Toronto CHIN-FM 310 50000
 PQ Montreal CBF-FM \$ 823 100000
 AZ Scottsdale K00T-FM \$ 170 50000v
 CA Salinas-Monterey
 CA San Diego KRSA-FM 2420 910v
 CA Ventura KFMB-FM \$ 620 30000v
 CA Ventura KHAY 1210 38600
 FL Ft. Lauderdale WLQY \$ 930 100000v
 FL Pensacola WCOA-FM \$ 155 25725
 FL Tampa WDAE-FM \$ 480 25000v
 GA Brunswick WGIG-FM 170 26400
 IN Elkhart WFIW 500 14500v
 IN Terre Haute WVTS \$ 500 50000
 IA Iowa City KXIC-FM \$ 265 26500v
 LA Baton Rouge WQXY \$ 700 97000v
 MO Westminster WTRR-FM \$ 350 20000v
 MA Boston WCOP-FM \$ 500 50000v
 MI Lansing WITL-FM 165 55000v
 MN Alexandria KCHT-FM \$ 930 100000v
 MS Greenville WOMS 150 51000
 MO Cape Girardeau KGM0-FM 170 28600
 NC Opahe KGBI \$ 470 100000v
 NJ Wildwood WCMC-FM 98 3500
 NY HUD5 \$ 500 50000v
 NC Rocky Mount WFMA 360 100000
 OH Cleveland WMS5 \$ 600 32000v
 OH Springfield WEEC 280 77200v
 OR Bend KICE 520 50000v
 PA Allentown WFMZ \$ 835 48000v
 PA New Kensington WNUF \$ 460 20000v
 TN Cleveland WCLE-FM 360 50000

TX Austin KASE \$ 510 98000v
 TX Mount Pleasant KIMP-FM 170 54000
 VA Harrisonburg WSYA-FM \$ 340 72000
 WA Seattle KIRO-FM \$ 730 100000v
 WI Eau Claire WBIZ-FM 738 100000
 WI Racine WRKR \$ 265 15000

100.9 265 A

AT Lethbridge CHEC-FM 160 245
 NS Truro CKCL-FM -120 360
 AL Selma WTOX-FM 152 3000
 AZ Sierra Vista KSYA \$ -46 3000v
 AR Fort Smith KFPN-FM 275 3000v
 CA San Rafael KTIM-FM \$ 360 1900v
 CA Tracy KSRT \$ 300 2500v
 CT New London WTYO \$ 300 3000v
 FL Marianna WFT0-FM \$ 325 2500
 GA Perry WPGA-FM \$ 198 3000v
 GA West Point WJCM 235 1850v
 IL Peru WGSY \$ 145 3000
 IL Rockford WJQJ 300 3000v
 IN Lebanon WNON 300 3000
 IN Portland WPGW-FM 170 3000
 IN Scottsburg WMP1 \$ 300 3000
 KY Erlanger WHKK 295 3000v
 KY Versailles WJMM 300 3000v
 MI Big Rapids WBRN-FM 300 3000
 MN Blue Earth KBEW-FM \$ 215 3000v
 MN Cloquet WMLK-FM 300 3000v
 MN Luverne KQAD-FM \$ 240 3000v
 MS Hazlehurst WMOG-FM \$ 275 3000
 MS West Point WQLH 170 3000
 NM Las Vegas KFVN-FM -77 3000v
 NY Albany WMOH 300 3000v
 NY Horseheads WQIX \$ 245 3000v
 NY N. Syracuse WEZG \$ 165 3000v
 NC Albermarle WABZ-FM 200 3000
 NC Elkin WIFM-FM 60 3000
 NC Wilmington WMOF-FM 350 2160v
 OH Bryan WBOH-FM 154 3000v
 OH Waverly WIB0 \$ 500 920
 OR Chemult & Crescent

OR Grants Pass K265AA \$ [KTMZ-93.7]
 K265AB \$ [XTMT-93.7]
 PA Bedford WAKM \$ 206 3000
 PA Milton WMLP-FM \$ 690 410v
 PA North East WHYP-FM \$ -95 3000
 SC Walterboro WMLQ-FM 182 3000
 VA Covington WKYE-FM -255 3000
 VA Warsaw WNTT-FM 330 2400
 WI Richland Center WRGO-FM 240 3000

101.1 266 B/C

BC Westminster CFMI \$ 1096 40000v
 OH Smiths Falls CJET-FM \$ 278 47300v
 AL Cullman WPHN-FM 330 87000
 AK Adak AFR-FM \$ 250
 AK Shemya AFR-FM \$ 225
 CA Auburn KAFI 450 3200
 CA Fresno KFIG 310 50000v
 CA Los Angeles KRTH \$ 2930 58000v
 CO Denver KOSI-FM \$ 780 100000v
 OC Washington WBOG-FM \$ 400 20000v
 FL Cocoa Beach WCKS \$ 440 100000
 GA Valdosta WAFI 310 30000
 IL Chicago WMAQ-FM \$ 1170 6000v
 IL East St. Louis WMRV \$ 320 50000
 IA Marshalltown KFJB-FM 310 27500

KY Hazard WSGS \$ 1150 31000v
 KY Russellville WRUS-FM 500 100000
 LA New Orleans WNOE-FM \$ 440 100000v
 LA Shreveport KRMD-FM \$ 195 25000
 MI Detroit WRIF \$ 880 272000v
 MN Beaulieu KBHP \$ 350 58000v
 MO Carrollton KAOL-FM 276 105000
 NE Columbus KJSK-FM \$ 200 100000
 NH Manchester WGR-FM 960 99000v
 NY New York WCBS-FM \$ 1300 46000
 NC Burlington WNCB \$ 490 28500
 OH Youngstown WHOT-FM 110 24500
 OR Portland KOIN-FM \$ 1640 100000v
 PA Philadelphia WQVR \$ 650 235000v
 PA Tyrone WGHR \$ 1060 7600v
 SC Anderson WCAC 330 6350
 TN Memphis KMAN-FM \$ 390 100000
 TX Dallas WRR-FM \$ 500 100000v
 TX Fredericksburg KNAF-FM \$ 650 100000
 TX Houston KLDL \$ 790 97000v
 WI Green Bay WBAY-FM \$ 1080 100000v

101.3 267 B/C

CA San Francisco KIDt \$ 1170 125000v
 CT Hamden WKCI \$ 870 12000
 IN Richmond WRBY-FM \$ 280 23000
 KS Wichita KF01-FM \$ 440 100000
 ME Augusta WFAU-FM 315 4845
 MI Grand Rapids WYON \$ 420 50000v
 MN Richfield WRAH \$ 225 100000
 MS Meridian W0AL-FM \$ 105 28500
 NY Rochester WEZO \$ 390 50000v
 OH Ashland WNC0-FM 390 25000v
 OK McAlester KNEO-FM \$ 135 27800
 PA Lancaster W0AL-FM \$ 1290 46000v
 PA Scranton WGB1-FM 1110 7000v
 SC Sumter W0M0 \$ 245 2900
 TX Sinton KWIO \$ 360 100000v
 VA Hampton WVEC-FM \$ 380 50000v

101.5 268 B/C

ON Peterborough CHEX-FM \$ 500 314000v
 PQ Rimouski CJBR-FM \$ 931 20000
 AZ Phoenix KHFP-FM \$ 1740 100000v
 CA Bakersfield KGFN \$ 1280 4800v
 CA Merced KAMB 400 50000v
 CA San Diego KGB-FM \$ 500 50000v
 FL Miami WLYF \$ 810 100000v
 FL Pensacola WBOP-FM \$ 400 100000
 FL St. Petersburg W0GN 440 100000v
 GA Brunswick WYNR-FM 244 32600
 GA Marietta WBIE-FM \$ 870 100000
 IL Bloomington W0NQ \$ 460 50000
 IL Carbondale WCIL-FM \$ 230 28000v
 IN Columbus WCSI-FM \$ 223 20000v
 IN South Bend WSBT-FM \$ 960 10000v
 IA Storm Lake KAYL-FM 400 17500v
 LA Baton Rouge WYNK-FM \$ 370 100000v
 MO Springfield KTXR \$ 1150 100000v
 NJ Trenton-Fairless Hills PA
 WBJH \$ 120 20000v
 NY Poughkeepsie WPOH \$ 830 14000v
 NC Raleigh WRAL \$ 990 250000v
 OH Gallipolis WJEH-FM 152 15000
 OH Toledo WLQR \$ 810 110000v
 OK Lawton KLAw \$ 117 28400
 OR Corvallis KFLY-FM 100 28000
 PA Pittsburg WFIT-FM 520 19000v
 PA Waynesboro WAYZ-FM 21 3200v
 RI Providence WLNW-FM \$ 500 50000v

TN Johnson City WQUT 1500 100000
 TX Tyler KNUE 376 38640
 VA Fredericksburg WFVA-FM 58 5100
 WA Seattle KETO \$ 1150 100000v
 WI Madison W1BA-FM \$ 450 50000v

101.7 269 A

AR Mena KENA-FM 62 3000
 CA Big Bear Lake KTOT-FM \$ 1806 60v
 CA Carmel KLRB \$ 591 625v
 CA Livermore KYTE \$ -150 3000
 CA Truckee KNLT \$ 480 940v
 CO Fort Morgan KFTM-FM \$ 130 3000v
 FL Quincy WCNH-FM 200 3000
 GA Albany WWCW 300 3000v
 GA Thomson WTHO-FM 300 3000v
 GA Warner Robins WRBN-FM 207 3000
 ID Emmet KMFE \$ -500 790
 IL Dixon W1XN-FM 175 3000
 IL Robinson WTAY-FM 245 3000v
 IN Elwood WEMP \$ 140 3000
 IN Fort Wayne WCMX \$ 300 3000v
 IA Creston KSIB-FM 255 3000
 IA Fort Madison KXGI-FM \$ 245 3000v
 KS Independence KINO-FM 156 1600
 KS Manhattan KMKF \$ 395 1600v
 KY Motticello WFLW-FM \$ 560 710v
 KY Richmond WCBR-FM 230 3000v
 LA De Ridder KOLA-FM 237 2700
 MA Lynn WLYN-FM 180 2850
 MA Pittsfield WBRK-FM 120 3000v
 MI Lansing W1LS-FM 180 3000v
 MI Muskegon Hts. WKJR-FM 155 3000v
 MI Texas City W75 3000v
 MN Rochester KNCV 46 3000
 MN St. Cloud W0JO \$ 300 3000v
 MS Clarksdale 195 3000v
 MO Union KLPW-FM 347 2080
 NJ Canton WNNN 275 3000
 NM Lovington KLEA-FM 279 3000
 NY Jamestown WHUG \$ 300 2900v
 NY Owego W0BO-FM \$ 450 1150v
 OH Dover-New Philadelphia
 WJER-FM \$ 280 3000v
 OH Newark WNK0 300 3000v
 OH Urbana WCOM \$ 300 3000v
 OK Talequah KTLQ-FM \$ 75 1900v
 PA Central City WCCS 650 500v
 PA Linesville WVCC 220 3000
 SC Barnwell W0AN-FM 280 3000v
 SC Myrtle Beach WKZQ \$ 145 3000v
 TN Columbia WKOM 300 3000v
 TN Martin W0MT 175 3000
 TN Savannah W0RM-FM 189 3000
 TN Smithville WJLE-FM 193 3000
 TX Denison-Sherman KDSX-FM \$ 260 3000v
 TX Huntsville KSAM-FM 432 712
 UT Orangeville K269AA \$ [KALL-FM-94.1]
 VA Lynchburg WJJS 290 3000
 VA Radford W0AD-FM 64 3000v
 WA Prosser KACA \$ -275 3000v

101.9 270 B/C

BC Savona CFFM-FM1 -1490 8
 AL Montgomery WHHY-FM 120 32000
 AR Jonesboro KBTM-FM \$ 200 8000
 CA Glendale KUTE \$ 2860 640v
 CA Fresno KARH-FM \$ 1870 1800
 CO Colorado Sprs. KRYT-FM \$ -309 27660
 FL Daytona Beach WNFJ-FM \$ 109 25000v

FL Fort Myers WHEM \$ 175 71000
 IL Skokie-Chicago WCLR \$ 1170 6000v
 IL Springfield WHEM \$ 275 50000v
 IA Waterloo KNWS-FM \$ 1010 100000v
 KY Central City WNES-FM 215 50000
 LA Monroe KNOE-FM \$ 1670 97000v
 LA New Orleans WWL-FM \$ 830 95000
 ME Portland W0PR-FM 500 50000v
 MD Baltimore WLIF \$ 960 9600v
 MA Falmouth W0CB \$ 238 50000v
 MI Detroit W0ET \$ 450 79000
 MI Traverse City WLOR \$ 590 50000v
 NE Lincoln KFMQ \$ 180 100000v
 NV Las Vegas KRGN \$ 41 20000
 NY Cherry Valley WJIV \$ 1080 7100v
 NY New York WPIX-FM 1200 5400v
 NC Gastonia WNCN-FM 890 11100
 OH Cincinnati WKRQ \$ 690 23000v
 OK Oklahoma City KFNH \$ 420 100000
 OR Portland KINK \$ 610 97000v
 PA Pottsville W0VT \$ 540 29000
 TX San Antonio KQXT \$ 670 100000v
 UT Ogden KB0C \$ 39 96000
 WV Logan W0VW-FM 830 15000v
 WV Morgantown W0JR-FM \$ 260 50000v
 WI Wausau W0EZ \$ 490 100000v

102.1 271 B/C

ON Brampton CHIC-FM 151 857
 AL Decatur W0RM \$ 165 100000
 AK Anchorage KJZZ \$ 75 3500
 CA Oceanside KUOE-FM \$ 950 10000v
 CA San Francisco K0FC \$ 1050 33000
 GA Savannah WZAT \$ 620 100000v
 IL Danville W0AN-FM \$ 377 11000v
 KS Hutchinson KSKU \$ 550 100000v
 MA Springfield W0AQ \$ 650 27000
 MI Kalamazoo WNUK \$ 490 50000v
 MN St. Paul-Minneapolis
 KEEY-FM \$ 360 100000v
 MO Kansas City W0AF-FM \$ 940 100000v
 NC Reidsville W0MO \$ 285 50000
 OH Cleveland W0DK \$ 270 50000v
 OH Lima W1MA-FM 250 15000
 PA Du Bets W0CE-FM 640 11500v
 PA Philadelphia W10Q \$ 650 27000v
 TN Sevierville W0EV-FM \$ 380 22000
 TX Clear Lake City-Houston
 KLYX \$ 790 97000v
 TX El Paso KL0Z \$ 1160 27000
 TX Fort Worth-Dallas
 KFNW \$ 1420 100000v
 VA Richmond WRXL \$ 320 140000
 WA Wenatchee KPG-FM \$ 2660 35000v
 WI Milwaukee W0MA-FM 360 31000

102.3 272 A

AL Opp WAMI-FM 280 3000v
 AR Brinkley KBR1-FY 192 3000v
 AR Oardanelle KCAB-FY 260 3000
 CA Apple Valley KAVR-FM 53 1850
 CA Compton KJLH \$ 300 3000v
 CO Durango K272AB \$ [KOB-FM-93.3]
 CO Loveland KLOV-FY \$ 135 30000
 FL Dunnellon WTRS-FY \$ 300 3000v
 FL Melbourne WYRL \$ 210 3000v
 FL Milton W0XB \$ 145 3000
 GA Augusta W0US-FM \$ 280 3000v
 GA Buford W0CCO \$ 270 3000v
 GA Milledgeville W0VG-FM \$ 160 3000

GA Rome WRGA-FM § 790 300v
ID Preston K272AA § [KALL-FM-94.1]
IL Crete WTAS § 300 3000v
IL Rochelle WRHL-FM 180 3000v
IL Waukegan WEFA 185 3000v
IN Logansport WSAL-FM 300 3000v
IN Martinsville WCBK-FM 300 3000v
KY Bartlettville WLJC 264 3000v
KY Benton WCBL-FM 124 3000v
KY Cynthia WCYN-FM 98 2800v
KY Grayson WGDH-FM 410 1450v
KY Louisville WLRS § 285 3000v
KY Munfordville WLOC-FM 99 3000v
MD Bethesda WHFS § 340 2300v
MS Ellisville 298 3000v
MS Gulfport WTAM 285 3000v
MO Canton KCTM 175 3000v
MO Dexter KOEX-FM § 51 2360v
MO Wayneville KYSO § 480 1000v
NH Concord WKXL-FM 285 3000v
NJ Cape May WRIO 270 3000v
NJ Franklin WSUS 750 360v
NY Babylon WBBB-FM § 115 3000v
NY Canandaigua WCGR-FM 300 3000v
NY Saratoga Spvs. WKAJ-FM 74 3000v
NC Goldsboro WOKN § 275 3000v
NC Lumberton WJSK 270 3000v
OH Gallion WQHR 145 3000v
OH Holland WPOS § 250 3000v
OH Wilmington 300 3000v
OK Eufaula KCES 187 3000v
PA Carlisle WHYL-FM 165 3000v
PA McKean WMOI § 400 1500v
SD Vermillion KYRF § 255 3000v
TN Dickson WOKN-FM 250 3000v
TN Humboldt WIRJ-FM 310 2830v
TX Jasper KTXJ-FM 142 2920v
TX Vernon KVCW-FM 340 650v
VT St. Albans WBSR-FM 215 3000v
VA Marion WOLO-FM § 300 3000v
WV Weston WHAW-FM 490 940v
WI Berlin WISS-FM 160 16500v
WI Two Rivers WQTC-FM 250 3000v
WI Virroqua WGBM § 300 3000v

102.5 273 B/C

AL Jasper WWBB-FM 315 27000v
AZ Phoenix KNIX § 1620 10000v
AR Texarkana KOSY-FM § 260 35400v
CA Salinas KSBW § 2270 18500v
CA Santa Maria KSMA-FM § -57 27000v
CA Woodland KSFM § 500 50000v
FL Sarasota WQSR § 570 100000v
GA Waycross WAYX-FM § 200 100000v
IN New Castle WMOH § 225 20000v
IA Des Moines KRNT-FM § 510 100000v
LA Baton Rouge WJBO-FM § 440 100000v
MA Waltham WCRB-FM § 920 110000v
MI Bay City WGER § 880 86000v
MN Willmar KQIC § 390 70000v
MO St. Louis KONA § 820 97000v
NY Buffalo WBBN-FM 1340 110000v
NC Hendersonville WHRP-FM 2 9500v
OH Zanesville WHIZ-FM 490 20000v
PA Pottsville WOVE § 820 55000v
PA Reading WRFY § 540 42000v
SC Charleston WKTM § 195 59000v
TX Hillsboro KHBR-FM 155 3200v

VA Winchester WEFB § 330 21000v
WA Seattle KTW-FM § 320 16500v
WI Madison WNNC § 460 50000v
102.7 274 B/C
PG Sherbrooke CHLT-FM § 1851 62000v
CA Fresno KKKU § 1980 16000v
CA Los Angeles KKOJ § 2960 8000v
CA Manitou Spvs. KCMS § 2000 50000v
CO Pompano Beach WKCO § 352 100000v
IL Oak Park-Chicago

IN Terre Haute WGLO § 1170 6000v
IN Wapakoneta WPFY 190 50000v
MO Baltimore WCAD-FM 400 50000v
MI Mt. Clemens WBRB-FM 400 17000v
NE Lincoln KWHG § 125 250000v
NY New York WNEW-FM § 1360 4100v
NC Wilmington WAAV § 145 50000v
OH Cincinnati WEBN § 610 31000v
OH Sandusky WLCC-FM 120 5900v
OK Oklahoma City KAFG § 300 79000v
PA Williamsport WRAP-FM 1270 53000v
TN Memphis WRCC-FM § 900 99000v
TX San Antonio KTFM § 660 100000v
WA Richland KORO-FM § 860 100000v
WV Charleston WTDI 470 50000v
WI Suring WRVM 500 100000v

102.9 275 B/C

PG La Pocatiere CHGB-FM 244 790v
AR Harrisburg KHQZ-FM 630 12500v
CA Berkeley KRPE-FM § 170 50000v
CA San Diego KEZL § 1840 1950v
CT Hartford WORC-FM § 810 15000v
FL Jacksonville WIVY-FM § 207 28900v
GA Columbus WRBL-FM § 1520 100000v
IL Ocatour WSOY-FM § 450 54000v
IA Cedar Rapids 667 100000v
KS Hutchinson KHDW-FM § 155 28500v
ME Portland WGAN-FM § 1460 100000v
MO Cumberland WCUM-FM § -4 1230v
MI Ann Arbor WNRZ § 155 10000v
MI Grand Rapids WFRU-FM § 255 40300v
MN Minneapolis WCCO-FM § 1250 100000v
MS Jackson WZZQ § 1800 100000v
MO Cape Girardeau KFMP § 680 24000v
MO Marshall KMFL § 379 56000v
NY Syracuse WMRH § 720 115000v
NC Hickory WHKY-FM § 325 14800v
OH Springfield WBLY-FM § 155 20000v
PA Philadelphia WPEN-FM 420 50000v
PA Sharon WPIC-FM § 455 26000v
TN Shelbyville WHAL-FM 510 29000v
TX Dallas KDTX 1570 100000v
TX Houston KQVE § 540 280000v
VA Norfolk WDOI § 470 50000v
WA Centralia KELA-FM 185 28500v
WI Milwaukee WBCS § 430 34000v

103.1 276 A

PE Charlottetown CBC-FM 108 59v
AR El Oorado KELO-FM § 200 3000v
AR Helena KGR1 § 260 3000v
CA Cathedral City KWXY-FM § -690 3000v
CA Newport Beach KOCN § 300 2000v
CA Santa Monica KSRF § -95 18500v
CA S. Lake Tahoe KTHO-FM -490 3000v
CO Nathrop K276AA § [KVMN-98.9]
FL DeFuntak Spvs. WQUH 180 3000v

FL Okeechobee WLNC 148 2600v
FL Winter Park WLOQ § 110 3000v
GA Augusta WZZW § 300 3000v
IL Highland Park WVVX-FM 150 3000v
IL Lawrenceville WAKO-FM 237 3000v
IL Pontiac WPOK-FM 185 3000v
IL Rockton WRRG § 300 3000v
IN Huntington WHLT-FM 91 3000v
IN South Bend WHME § 160 3000v
KY Georgetown WAXU-FM 300 3000v
KY Henderson WUAZ 295 3000v
KY Manchester WWXL-FM 310 2850v
KY St. Matthews WSTM § 135 2950v
MI Lapeer WTHM-FM 300 3000v
MN Preston KFLL-FM 270 3000v
MS Columbus WJWF § 265 3000v
MS Ocean Springs WOSM 295 3000v
NE Aurora KROA § 270 3000v
NY Albany WHRH § 400 1450v
NY Newburgh WFMN § 200 3000v
NY Oneonta WONT § 360 2000v
NC Dunn WGTI § 240 3000v
OH Napoleon WNOH § 300 3000v
OR Roseburg KRSS § -200 3000v
PA Indiana WQHU 170 3000v
PA State College WXLK § -55 3000v
SC Florence WSTN § 300 3000v
SC Hampton WJBW 142 3000v
SD Madison KJAM-FM 300 3000v
TX Muleshoe KMUL-FM 72 3000v
VA Culpeper WCOL § 300 3000v
VA Everett K276AB § [KIRO-FM-100.7]
VA Puyallup K276AC § [KIRO-FM-100.7]
VA Shelton K276AD § [KIRO-FM-100.7]
WV Parkersburg WKYG-FM 550 730v

103.3 277 B/C

ON Ottawa CBO-FM § 1083 70000v
AL Montgomery WAJM § 290 27500v
CA Modesto KBEF-FM 150 10500v
CA Santa Barbara KRUZ § 3210 105000v
CA Ukiah KUKI-FM 1835 1900v
FL Bradenton WDUV § 450 100000v
GA Atlanta WPCO-FM § 280 50000v
GA Waycross WACL-FM § 300 100000v
IN Indianapolis WXTZ § 850 13000v
IA Sioux City KTFX 200 93000v
LA Hammond WTGI § 180 25000v
MA Boston WEEI-FM § 890 12000v
MI Battle Creek WKFR-FM § 72 20000v
MN Duluth WOTH § 550 100000v
MN Fergus Falls KBRF-FM § 270 28500v
MO Kansas City KPRS-FM 185 18620v
MO St. Louis KMDX-FM § 920 100000v
NJ Princeton WPRB § 190 17000v
NY Buffalo WPHD § 340 49000v
OH Cleveland WCRF § 660 255000v
OK Tulsa KKUL § 195 100000v
PA York WSBA-FM § 750 7900v
TN Nashville WKDA-FM § 410 100000v
TX Nacogoches KEFM § 360 100000v
TX Sinton KDUL § 310 100000v
TX Wichita Falls KNTD § 440 100000v
VA Oceanville WARG § 660 100000v
VA Tazley WESR-FM 320 50000v
WV Huntington WQDM § 490 50000v
WI Wisconsin Rapids WRRW § 330 72500v

MN St. Cloud KFAM-FM \$ 460 40000
 MO Moberly KRES \$ 482 50000v
 NY Fulton WOSF-FM 310 3100
 NY Poughkeepsie WSPK \$ 1250 5000v
 NC Charlotte WEZC \$ 1230 100000v
 OH Dayton WTUE \$ 370 50000v
 OH Toledo WIOT \$ 620 50000v
 PA Pittsburgh WYDD \$ 500 50000v
 SC Columbia WNDK-FM \$ 460 100000
 VA Crewe WSVS-FM 450 14000
 WA Ocean Shores KDUX \$ 155 48000

104.9 285 A

AL Jackson WHDD-FM 297 3000
 AL Dzakr WDAB 180 2850
 AR Crossett KAGH-FM \$ 275 3000
 AR Paragould KHIG \$ 250 3000v
 AR Springdale KSPR-FM 130 3000
 CA Baywood Park K285AC \$ [K285AC-FM-97.5]
 CA Fremont KFMR \$ 115 3000v
 CA Pacific Grove KDGN \$ 70 1000
 CT Middletown WIHS \$ 300 2900
 FL Atlantic Beach WUNJ-FM 285 3000
 FL Crestview WAAZ \$ 276 3000
 GA Columbus WDRH \$ 21 3000v
 GA Ellijav W285AB [WPPL-103.9]
 GA Metter WHCG 180 3000v
 IL Belvidere WKWL \$ 300 3000v
 IL Columbia WCBW 230 2750
 IL Fairfield WFIM-FM 197 3000
 IL Murphysboro WTAO \$ 200 2440
 IL Pekin WZRO \$ 263 3000v
 IL Shelbyville WSHY-FM \$ 120 3000
 IN Hartford City WHHC \$ 155 3000
 IA Charles City KCHA-FM \$ 100 3000v
 IA Oscaloosa KBDF-FM 283 2900
 IA Perry NDLS-FM \$ 298 3000v
 KS Emporia KVOE-FM \$ 299 3000
 KY Frankfort WKYV \$ 260 3000
 KY Jamestown WJRS 185 3000
 KY Leitchfield WMTL-FM 185 3000
 KY Princeton WPKY-FM 175 3000v
 LA Donaldsonville KSMI \$ 300 3000
 LA Jonesboro KTCC-FM \$ 245 3000
 LA Oakdale KCRW 230 1500v
 MA Gloucester WVCA 50 3000
 MI Alma WFCY-FM 300 3000v
 MI Marshall WALM-FM 300 3000v
 MN Breckenridge KKWB \$ 155 3000
 MN Owatonna KRFO-FM 175 2900
 MS Iuka WTIB 225 3000v
 MS Moss Point WCIS-FM \$ 165 3000
 MO Carthage KRKG \$ 160 3000
 NE York KAWL-FM \$ 310 2750v
 NH Newport WCNL-FM -210 2000
 NJ Egg Harbor City WRDR \$ 280 3000
 NY Johnstown W12R-FM 300 3000
 NY Montour Falls WXYZ 410 1000v
 NC Black Mountain W285AA \$ [WMTT-106.9]
 NC Havelock-Cherry Point
 WVVO-FM 180 3000v
 NC Tabor City WKSM 160 3000
 OH Gahanna WCVO 300 3000v
 OH Lima WLSR \$ 220 3000v
 OH Lorain 300 3000v
 OH Bethany KGOY \$ 191 3000
 PA Scranton WNDL \$ 1090 145v
 TN Clinton WCFA \$ 75 3000v

TN Waverly WVRY 220 3000v
 TX La Grange KVLG-FM 203 3000
 TX Rosenberg KFRD-FM 232 3000v
 TX Temple KYLE \$ 340 1750v
 UT Beaver K285AA \$ [KSL-FM-100.3]
 UT Price K285AB \$ [KALL-FM-94.1]
 VA Blacksburg WVVV 310 2700v
 VA Gate City WGBT-FM 480 1000v
 WA Pullman KPUL-FM 57 1700
 WI Antigo 280 3000v
 WI Hartford WTKM-FM 295 3000v
 WI Kaukauna WKAU-FM \$ 200 3000v
 WI Reedsburg WRDB-FM 215 3000

105.1 286 B/C

AL Albertville WQSB \$ 320 20000
 AR Conway KVEE-FM 330 27200
 CA Los Angeles KBCA \$ 2920 17500v
 CA Sacramento KEWT \$ 420 50000v
 CO Denver KADX \$ 175 50000v
 FL Coral Gables WYOR \$ 190 160000
 FL Orlando WBWJ-FM \$ 350 90000
 IL Evanston-Chicago
 WQJO 1170 6000v
 IL Quincy WQEM-FM \$ 640 27500v
 ME Skowhegan WOTOS \$ 2420 25000v
 MI Cheboygan WCBY-FM 105 25000v
 MI Detroit WQRS \$ 480 50000v
 MN Duluth WGGR \$ 750 10000v
 MS Kosciusko WKOZ-FM \$ 165 28300
 MO St. Joseph KUSN-FM 225 3900
 NY De Ruyter WOIV \$ 540 42000v
 NY New York WRFM \$ 1220 54000v
 NC Durham WDNCFM \$ 380 36000
 OH Cincinnati WUBE-FM \$ 920 11000v
 OH Salem WSOB-FM \$ 400 100000
 OH Salem KSLM-FM \$ 850 100000v
 PA Ephrata WIOV \$ 500 50000v
 PA Williamsport WILQ 1140 3800v
 RI Providence WPJB \$ 500 20000
 TX Abilene KNIT-FM \$ 174 49000v
 TX Lufkin KLUF-FM 490 100000v
 VA Arlington-Washington DC
 WAVA-FM 500 50000v
 WV St. Albans WKLC-FM \$ 500 50000v

105.3 287 B/C

OH Kitchener CFCA \$ 812 100000v
 ON Ottawa CKBY 1077 74000v
 CA San Diego KITT 180 120000v
 CA San Francisco KBRG \$ 810 50000v
 CA Macon WDEB-FM \$ 145 50000v
 IN Evansville WVHI 320 50000v
 IN Lafayette WASK-FM \$ 310 42000v
 IA Dubuque WDBQ-FM 470 25000
 LA Slidell WVSL \$ 350 100000v
 MD Frostburg WFRB-FM 825 12900
 MO Rolla KZNN \$ 155 28500v
 NY Hornell WHHO-FM 560 8300
 OH Mansfield WCLW-FM 225 25000
 PA Philadelphia WDAS-FM \$ 185 50000v
 SC Gaffney WAGI 890 100000v
 TX Dallas-Fort Worth
 KOAX \$ 1560 100000v
 KHEB-FM \$ 130 38000v
 VA Norfolk WXRI \$ 500 50000v
 WA Edmonds KBIQ \$ 720 115000v
 WA Kennewick KONA-FM \$ 1180 100000v

105.5 288 A

AL Bay Minette WWSM \$ 340 2300
 AL Muscle Shoals WLAY-FM \$ 300 840
 AL Tuscaloosa WACT-FM \$ 70 3000
 AK Anchorage KNIX \$ 265 3000
 AR Newport KUBY-FM 220 3000
 CA Hemet KHSJ-FM -263 660
 CA Long Beach KDOA \$ 400 1600v
 CA Ojai KDOA \$ 1180 130v
 CO Security KNYD -58 3000v
 CT Groton WSUB-FM \$ 275 3000
 FL Gainesville WGLV \$ 265 3000
 FL New Port Richey WGLU-FM 130 1650
 FL Sarasota WKZM 180 3000
 FL Sebring WSEB-FM 150 3000
 GA Canton WCHK-FM 81 3000v
 GA Jesup WIFO \$ 300 3000v
 GA Roseville WQUD \$ -23 2900
 ID Ketchum K288A1 \$ [KFMA-92.7]
 ID Preston K288A2 \$ [KSL-FM-100.3]
 IL Monticello WVLJ \$ 300 3000v
 IL Woodstock WSTK 215 3000
 IN Auburn WIFF-FM \$ 310 2850v
 IN W. Terre Haute WWRV 295 3000
 IN Valparaiso WLJE \$ 235 2700v
 IA Mount Pleasant KILJ 300 3000v
 IA Sheldon K1WA-FM \$ 97 3000v
 KS Chanute KKOY-FM 162 3000v
 KS Lyons KLSY \$ 175 3000
 KY Fort Knox WSAC-FM \$ 300 3000v
 KY Glasgow WWOV \$ 480 1000v
 KY Mount Sterling WNST-FM \$ 300 3000
 KY Prestonsburg WPRF-FM 389 1680
 MA Pittsfield WGRB -92 3000
 MI Flint WCKC \$ 300 3000
 MI Iron Mountain W288AA [WRVM-102.7]
 MN Cambridge KAGB 300 3000v
 MN Red Wing KCUE-FM 340 2250
 MN St. Peter KRBI-FM 129 3000
 MS Indianola WMLA-FM 185 3000
 MS Waynesboro WABD-FM 145 3000v
 NE Auburn KAUB \$ 300 3000v
 NE Fremont KHUB-FM 56 3000v
 NJ Dover WDOA \$ 680 450v
 NY Endicott WNRV \$ 300 3000
 NY Oswego WSGO-FM 112 3000v
 NC Jacksonville WYQR \$ 240 3000
 NC Sanford WJGP-FM 340 500
 OH Athens WATH-FM 290 3000v
 OH Conneaut WFIZ -21 2780
 OH Sidney WNRV-FM 155 3000
 OH Sylvania WKEZ \$ 300 3000v
 OH Washington Court House
 WCHO-FM 300 3000v
 OK Chickasha KXKK \$ 56 3000
 OK Stillwater KVRD \$ 58 440v
 PA Punxsutawney WPME-FM 300 3000v
 PA Tamaqua WZTA \$ -11 3000
 SC Darlington WDOAR-FM 260 3000v
 SC Moncks Corner WMMC \$ 265 3000
 SC N. Myrtle Beach WNBC \$ 300 3000v
 TN Fayetteville WYTM \$ 295 3000
 TN Oneida WBNF-FM 283 3000
 TN Paris WTPR-FM \$ 200 3000v
 TN Sparta WSMF-FM 36 3000

UT Brigham City K288AB \$ [KSL-FM-100.3]
 UT Centerville KSTU -921 3000
 UT Logan K288AK \$ [KSL-FM-100.3]
 UT Oak City K288AE \$ [KSL-FM-100.3]
 UT Richfield K288AC \$ [KSL-FM-100.3]
 UT Rural Utah County

K288AJ \$ [KSL-FM-100.3]
 UT Rural Wayne County
 K288AF \$ [KSL-FM-100.3]
 K288AH \$ [KSL-FM-100.3]

UT Wencover K288AH \$ [KSL-FM-100.3]
 VA Altavista WKDE-FM 120 3000v
 VA Pennington Gap WSWY-FM -58 3000
 VA South Hill WSHV \$ 231 3000
 VA Tappahannock WRAR-FM -210 3000
 WA Longview KLYK \$ 21 3000
 WI Chippewa Falls WCFW 300 3000

105.7 289 B/C

BC Vancouver CBU-FM \$ 2262 100000
 ON St. Catharines CHSC-FM \$ 500 5000C
 PG Laval CFGF \$ 398 100000v
 AL Troy WTUD \$ 410 100000v
 AR Siloam Springs KUDA-FM \$ 410 34000v
 CA Santa Clara KARA \$ 500 50000v
 GA Augusta WAUG-FM \$ 83 50000v
 IL Peoria WPTO \$ 571 36000
 IN Indianapolis WTLC \$ 135 50000v
 IA Waterloo KXEL-FM \$ 570 100000v
 MD Baltimore WKTK \$ 245 50000v
 MA Framingham WVBF \$ 950 10500v
 MI Grand Rapids WOOE-FM \$ 810 265000v
 MS McComb WTBJ 222 100000
 MO St. Genevieve KSGM-FM \$ 285 70000v
 NV Reno KGLR \$ -392 30800
 NC Statesville WFMY \$ 290 100000v
 OH Cleveland WCAV \$ 900 27000
 PA York WYOW-FM 720 21500v
 TX Houston KHCB 370 100000v
 TX Longview KHEH \$ 255 100000v
 WA Spokane KEZE-FM \$ 540 41000
 WI Appleton WAPL-FM \$ 215 48000v

105.9 290 B/C

CA Los Angeles KWST \$ 780 71000v
 CO Denver KBP1 \$ 60 100000v
 CT Hartford WHCN \$ 740 7300
 FL De Land WOLF \$ 245 76000
 FL Ft. Lauderdale WAXY \$ 1020 100000v
 IL Elmwood Park WXFH \$ 500 50000
 KS Lawrence KLLW-FM \$ 135 34154
 MI Detroit WCHD \$ 300 34000v
 MN Wadena KKWS \$ 250 50000
 NJ Newark WHBI 295 50000v
 OH Middletown WPBF \$ 590 34000v
 PA Pittsburgh WAMD-FM \$ 430 72000v
 TN Memphis WEZI \$ 760 100000v
 TN Nashville WLAC-FM \$ 410 100000v
 VA Woodbridge WKRA \$ 310 50000

106.1 291 B/C

ON Guelph CJOY-FM \$ 249 50000v
 AL Alexander City WRFS-FM 240 4600
 CA San Francisco KFRC-FM \$ 1290 69000v
 GA Toccoa WLET-FM 285 100000
 IL Litchfield WSMJ-FM 175 196000v
 IN North Vernon WDOH-FM 175 3800
 IA Masor City KLSS \$ 255 100000
 LA Monroe KREB 192 30000

MO Cumberland WKGO \$ 1400 4000
 MA Hyannis WCOG \$ 125 24000
 MI Jackson WKHM-FM 180 20000
 NH Claremont WECM 990 8900v
 NY Corning WCL1-FM 540 220000v
 NY Poughkeepsie WBLI \$ 360 100000v
 NC Wilson WVDI-FM 185 23000
 OH Mansfield WVNO \$ 360 50000v
 OR Corvallis WKLO-FM -87 27500
 PA Philadelphia WWSH \$ 740 190000v
 TX Denton KDNT-FM \$ 265 100000v
 WA Tacoma WKLAY \$ 700 250000v
 WI Waukesha WAUK-FM 180 19500

106.3 292 A

AL Sheffield WRCK-FM 86 3000v
 AZ Sun City WAZO-FM 87 3000
 AR Hot Springs KXOW-FM 790 310v
 CA Lancaster KOTE \$ 134 3000
 CA Mammoth Lakes KMHT 155 3000v
 CA Santa Ana KYMS \$ 130 3000v
 CO Canon City K292AA \$ [KRDO-FM-95.1]
 CO Mancos K292AD \$ [KOB-FM-93.3]
 FL Sarasota WSPB-FM \$ 260 3000
 IL Benton WORX 300 3000v
 IL Lansing WLSR \$ 239 3000v
 IN Columbia City WFOT \$ 106 3000
 IN Crawfordsville WNDY 77 9000
 KY Albany WANY-FM 155 2700v
 KY Cadiz WKDZ-FM 215 3000v
 KY Hartford

WLLS-FM \$ 280 3000v
 WTMJ 750 350v
 LA Thibodaux RT1B-FM \$ 285 3000
 MA Cambridge WCEM-FM \$ 130 3000
 MI Ludington WKLA-FM \$ 250 3000
 MI Saginaw WSBM \$ 300 3000v
 MN Hibbing WDFG-FM \$ 270 600
 MS Picayune WJOJ 177 3000v
 MS Starkville WSMU \$ 220 3000
 MO Bolivar KLTB \$ 200 3000
 MO Branson KPLD 206 3000
 MO Lexington KBK 205 3000
 MT Great Falls KOPR \$ 11 3000
 NE Lincoln KHAT \$ 145 2900v
 NH Nashua WDTW-FM 165 3000
 NJ Blairstown WFV 830 275v
 NJ Eatontown WHTG-FM 200 3000v
 NJ Ocean City WSLT-FM \$ 310 2900v
 NY Mount Kisco WVIP-FM \$ 440 1200v
 NY Oneida WNGR-FM 720 3900v
 OH London WLN0 300 3000v
 OK Norman KGOU \$ 151 3000
 PA Huntingdon WHUN-FM 150 3000
 PA Union City WCTL 300 3000v
 RI Woonsocket WWDN-FM \$ 195 3000v
 SC Georgetown WSHG 130 3000v
 SC Hilton Head Is. WHHR 300 3000v
 TX Belton KTON-FM \$ 410 950v
 TX Brenham KWHI-FM 195 3000v
 TX Hereford KPAN-FM 252 2830
 K292AE \$ [KSL-FM-100.3]
 UT Eden K292AF \$ [KSL-FM-100.3]
 UT Heber K292AB \$ [KSL-FM-100.3]
 UT Spanish Fork KONI-FM \$ 920 220v
 VA Bluefield WKJC 96 3000
 VA Gretna WMNA-FM \$ 260 3000v
 VA Norton WAVA-FM 580 700

WV Welch WKJC-FM 96 3000v
 WI Middleton WMAD-FM \$ 380 1750v
 WI River Falls WEVR-FM \$ 300 3000v
 WI Viroqua W292AA \$ [WVNC-102.5]
 WY Cheyenne KWMO-FM \$ 75 3000
 WY La Barge K292AC \$ [KCPX-FM-98.7]

106.5 293 B/C

BC Clinton CFFM-FM. 1781 12
 CA San Diego KPRI \$ 230 50000
 CA San Jose KEZR \$ 430 50000v
 IL Granite City-St. Louis MO
 WGNU-FM \$ 500 50000
 WFML 320 14000
 IA Davenport KWNT-FM 135 27000
 MD Baltimore WMAR-FM \$ 620 29000v
 MI Kalamazoo WQLR \$ 550 40000v
 NY Albany WWSH \$ 900 11500v
 NY Buffalo WADV \$ 380 17500
 NC Bridgeton WSLF 730 100000v
 NC Salisbury WR0X 250 15000
 OH Cleveland WXEN 190 50000v
 OH Greenville WDRK \$ 170 12000
 PA Bloomsburg WMLM-FM 600 8800v
 TN Chattanooga WYNO \$ 1080 50000v
 TX Galveston KESY \$ 195 26000
 TX Jacksonville KDOI \$ 640 100000
 VA Richmond WRFK \$ 235 50000
 MA Lynden KLYN 89 30000
 WV Clarksburg WRGT \$ 500 50000v
 WI Marshfield WDLB-FM \$ 400 59000v

106.7 294 B/C

BC Trail CJAT-FM \$ 1485 12600v
 CA Pasadena KPCC-FM \$ 660 25500v
 CA Tulare KWSM \$ 1980 16000v
 CO Denver KLTZ-FM \$ 870 100000
 FL Ft. Lauderdale WGLD \$ 900 92000v
 FL Leesburg WLEB-FM \$ 210 50000
 GA Douglas WOKA-FM 275 34200v
 GA Gainesville WOUN-FM \$ 540 100000v
 IL Des Plaines WYEN \$ 300 50000v
 MA Boston WBZ-FM \$ 760 18000v
 MI Detroit WWW \$ 510 61000v
 MI Gaylord WWRM \$ 570 50000v
 MS Vicksburg WKVY \$ 510 58390v
 NE Norfolk WJAG-FM 520 43000v
 NY New York WRVR \$ 1220 5400v
 OH Hillsboro WSRW-FM 160 44000
 OR Lake Oswego KQIV \$ 600 100000v
 PA Beaver Falls WBVP-FM 255 16500
 PA Elizabethtown WPCD-FM 500 20000v
 SC Orangeburg WDTX-FM \$ 280 94000
 VA Manassas WEZR \$ 500 10000

106.9 295 B/C

AL Birmingham WERC-FM 115 21500
 CA San Francisco KMPX \$ 1120 80000
 CT Hartford WCCC-FM \$ 720 20500
 IL Peoria WSBT \$ 480 50000v
 IN Marion WMRI \$ 240 50000v
 KY Louisville WKRX \$ 500 50000v
 MO Hagerstown WARK-FM 225 2300
 MI Muskegon WMUS-FM 290 2850
 MN Rochester KR0C-FM \$ 1110 100000
 MO Jefferson City KJFF \$ 215 100000v
 NV Reno -405 28910
 NJ Camden WKON 340 18000
 NY Auburn WRX 530 45000v

NC Black Mountain WHIT \$ 3060 36000v
 OH Canton WHLQ \$ 340 27500
 OH Marion WMRN-FM \$ 340 25000v
 OK Clinton KWDE-FM \$ 285 100000v
 OK Muskogee KMMH \$ 125 96594
 TN McKenzie WKTA \$ 290 7100
 TX Conroe KNRO \$ 240 100000v
 WA Brenerton KBRO-FM \$ 86 30000

107.1 296 A

AZ Apache Jct. KSTM -115 3000v
 AR Texarkana KADD \$ 160 3000
 CA Arcadia KMAX -240 3000v
 CA Seaside KZEN \$ 570 580v
 FL Melbourne WTAI-FM \$ 300 3000
 GA Clarkston WCLA-FM 195 3000v
 GA Rockmart WZOT -20 3000v
 GA Thomasville WUF 300 3000
 IL Marion WOOD \$ 300 880v
 IL Plano WSPY 300 3000v
 IL Urbana WPGU \$ 235 2950
 IN Boonville WBHL-FM 185 3000
 IN Lowell WLCL \$ 300 3000v
 IA Ames KASI-FM \$ 300 3000v
 IA Denison KOSN-FM 300 3000v
 KY Corbin WCTI-FM \$ 250 3000
 KY Oanville WNGE 148 3000
 LA Hammond WFPR-FM 88 3000
 LA Houma KCIL \$ 300 3000v
 LA Opelousas KSLD-FM \$ 207 3000
 LA Ruston KRUS-FM \$ 214 3000
 MI Ann Arbor WPAQ-FM 260 3000v
 MI Ishpeming 630 630v
 MI Port Huron WHLS-FM \$ 170 3000v
 MI Saginaw WWW 360 2000v
 MI St. Joseph WJSJ-FM \$ 225 3000v
 MN Fosston KEGH-FM 111 3000v
 MN Hutchinson KOUZ-FM \$ 195 3000v
 MN Virginia WIRN \$ 105 3000
 MS Gulfport WROA-FM \$ 400 1600
 MS Louisville WLSM-FM \$ 200 3000v
 MO El Dorado Spgs. KESM-FM 134 3000
 MT Roundup K296AD \$ [KURL-FM-97.1]
 NH Exeter WDXR-FM 68 3000v
 NJ Long Branch WRLB \$ 190 3000
 NY Briarcliff Manor WRRW 330 2450v
 NY Glens Falls WBZA-FM \$ -14 3000v
 NC Clinton WRRZ-FM 300 3000
 NC Durham WOB 295 3000v
 NC Southern Pines WIOZ 300 3000v
 OH Circleville WNR-FM 58 3000v
 OH Delphos WOOD \$ 300 3000v
 OH Ironton WITO 125 3000
 OH Milford-Marion WLYK \$ 300 3000v
 OK Durant KSED-FM 365 720
 PA Greensburg WGPU 300 3000v

PA Greenville WGRP-FM 240 3000
 PA Scranton WEJL-FM \$ 1170 123v
 RI Middletown WOTB 290 3000v
 SC Lancaster WLCM-FM 200 3000
 TX Coleman WTCM 195 3000v
 TX Waco KWBU \$ 65 860
 UT Brigham City KBUH-FM \$ -590 3000v
 UT Oak City K296AB \$ [KALL-FM-94.1]
 UT Richfield K296AC \$ [KALL-FM-94.1]
 UT Rural Wayne County K296AA \$ [KALL-FM-94.1]
 VA Pulaski WPUV-FM -58 2850
 WA Omak K296AE \$ [KHO-FM-98.1]
 WI Fond du Lac WFOH \$ 300 3000v
 WI New Richmond WIXK-FM 270 3000v
 WI Oconto WOCO-FM 210 3000v
 WI Platteville WSWW-FM \$ 235 3000v
 WI Wisconsin Dells WQRH 260 3000v

107.3 297 B/C

AL Florence WOLT \$ 170 25000
 CA Stockton KSTN-FM 1610 8100
 DC Washington WMLB-FM \$ 590 32000v
 FL St. Petersburg WWBA-FM \$ 360 100000v
 GA Columbus WHYO-FM \$ 320 40000
 IN Greensburg WTRE-FM 275 50000v
 IN Warsaw WRSW-FM \$ 225 50000v
 IA Burlington KBUF-FM \$ 360 531000v
 KS Wichita KARD \$ 860 30000v
 MA Worcester WAAF \$ 780 16500v
 MI Greenville WPLB-FM 110 5300
 NE Lincoln KLIN-FM \$ 166 100000v
 NY Utica WZON \$ -165 3600
 OH Elyria WBEA \$ 285 50000v
 OK Poteau KINB 1810 70000v
 SC Anderson WANS-FM 260 100000v
 TN Lebanon WGOR-FM 173 18000
 TX Lake Jackson KLJT \$ 180 28000
 WA Yakima KFFM \$ 920 100000v
 WI Fort Atkinson WFAW-FM \$ 210 50000v

107.5 298 B/C

CA Los Angeles KEZM \$ 2780 22000v
 CO Lakewood KLAJ-FM \$ 950 100000v
 FL Miami WIGL 460 100000v
 IL Chicago WNUJ-FM \$ 600 33000v
 IN Terre Haute WBOW-FM 185 46000
 ME Lewiston-Auburn WBLN \$ 610 30000v
 MI Detroit WGR 360 50000v
 MS Magee WJJC-FM \$ 490 100000v
 NY New York WBL 1220 2000v
 NC Winston-Salem WSGH 280 40000v
 PA Boyertown WBYD \$ 175 15000v
 TX Fort Worth KNOK-FM 380 100000v
 TX San Antonio KBCU-FM \$ 285 100000v
 VA Exmore WEXM 275 27000
 WV Wheeling WTRF \$ 820 12500
 WI Neillsville WCCN-FM 195 100000

107.7 299 B/C

AL Birmingham WENN-FM 600 58000v
 CA San Mateo KSDL \$ 1590 3800v
 FL Mount Dora WORJ \$ 360 100000v
 IA Spencer KICD-FM \$ 312 100000v
 KS Topeka KSBT \$ 466 100000v
 MI Alpena WHSB 420 98000
 MO St. Louis KGRV \$ 320 100000v
 NJ Bridgeton WSNJ-FM 460 15200
 NY Albany WGN 980 8800v
 NY Wethersfield WBIV \$ 470 32000v
 NC Greenville WNCI-FM \$ 560 100000
 OH Dayton WDET \$ 420 50000v
 PA Gettysburg WGET-FM \$ 350 100000v
 TN Knoxville WIVK-FM 390 100000
 TX Beaumont KNIC \$ 250 54000
 VA Warrenton WEEB-FM 800 3600
 WA Seattle KRAB \$ 1190 45000v
 WI Milwaukee WVCY 450 38000

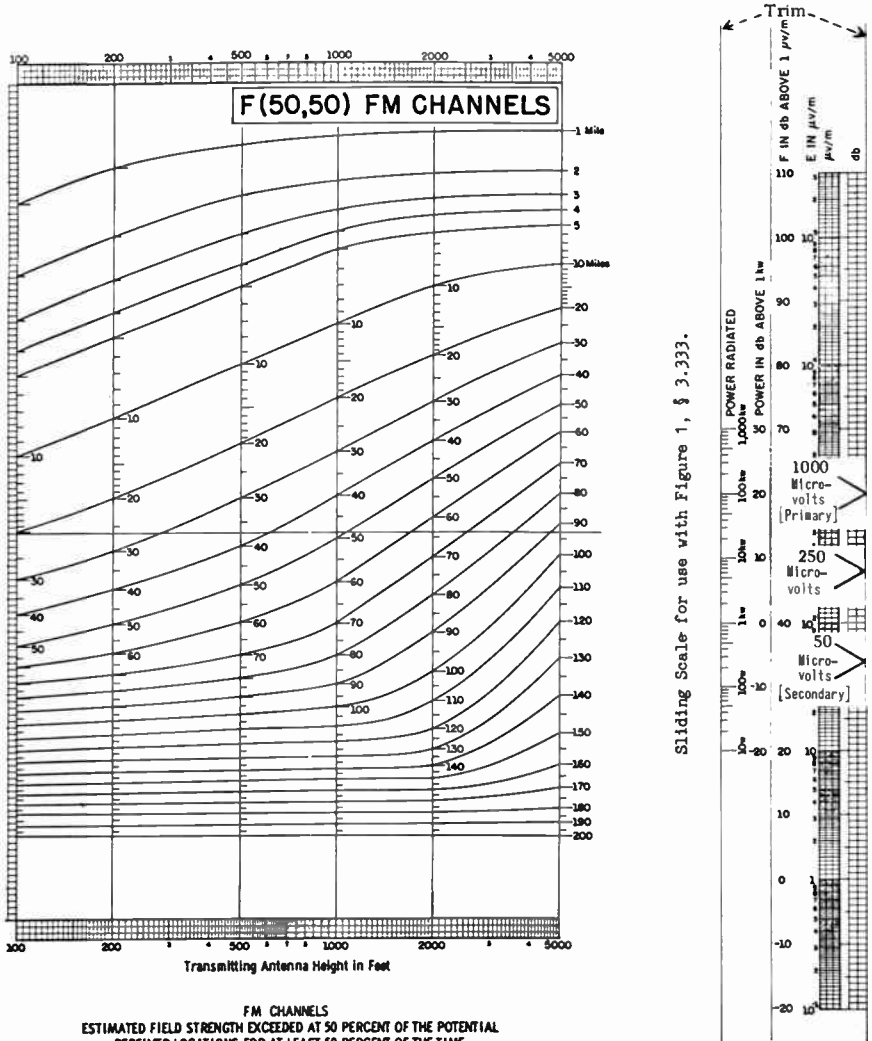
107.9 300 B/C

PQ Chicoutimi CBJE 294 98000v
 AR Magnolia KFV 290 55000
 CA Bakersfield KZLN \$ 3650 350v
 CA Sacramento KXOA \$ 140 49000v
 CA San Clemente KAPX \$ 465 28500v
 CT Westport WOJF \$ 245 50000v
 FL Panama City RPFM \$ 745 89000v
 FL West Palm Beach WIRK-FM \$ 155 54000v
 GA Macon WCRY-FM 700 100000v
 IL Aurora WAUR \$ 255 31000v
 IN Indianapolis WIFE-FM \$ 910 41000
 IA Waterloo KFMM \$ 1800 100000v
 KY Fort Campbell WABO-FM \$ 230 34400
 MO Annapolis WFSI 500 20000v
 MA Medford-Boston WDEL-FM \$ 710 21000v
 MI Flint WGMZ \$ 330 50000v
 MN Anoka KTMN \$ 320 57000v
 MS Poplarville WRPM-FM 420 10000
 NY Syracuse WONO \$ 490 10500
 NC Charlotte WBT-FM \$ 970 97000v
 OH Cleveland WELW-FM \$ 390 70000v
 OR Albany KHPE \$ 1155 100000v
 PA Pittsburgh WEEP-FM \$ 420 36000
 TX Corsicana KCIR \$ 520 25000v
 WA Spokane KCFA-FM 275 56000v
 WV Huntington WEMW \$ 500 50000v
 WI Rhinelander WOBT-FM \$ 300 25100

APPENDIX A

HOW TO COMPUTE FM COVERAGES

In order to calculate FM signal coverages for different powers of stations at various antenna heights, it is necessary to utilize FCC Figure 1 with its sliding scale. This scale should be cut away from the page, taking care to trim closely along its vertical edges. Antenna heights of the stations are located along the horizontal axis of the chart. Effective radiated powers and signal intensities are read along the sliding scale. Let's take WAPI-FM 94.1 Birmingham AL as our example. Its antenna height is 980 feet. Place the right edge of the sliding scale at 980' on the chart. WAPI-FM's radiated power is 100000 watts, or 100 kilowatts. Move the sliding scale up or down until the 100 kw point on its left side ("power radiated" column) lines up with the center line of the chart. Check to see that the sliding scale is still at 980' (or just shy of 1000'). Mileages are represented by the curving lines on the chart — and are read at the point where the lines cross the right hand edge of the sliding scale. Thus, we can read WAPI-FM's 50 microvolt, or secondary coverage, as 96 miles; its 250 microvolt coverage as 66 miles; and its primary coverage area, 1000 microvolts, as 48 miles. In this manner, most of the mileage figures given in the Station Directory can be checked by the reader, or station coverages at signal intensities other than 50 microvolts/meter can be computed.



APPENDIX B

CHANNEL 6 TV STATIONS

It's not radio, but do you know that television channel 6 stations can be heard on FM radios? As the result of a suggestion by an FM Atlas reader, this listing is presented for the benefit of the FM - equipped traveler who may wish to tune in the audio portion of channel 6 TV stations. Television audio utilizes frequency modulation, and channel 6 sound is received on FM radios just below the regular FM band (at 87.75 MHz). Television polarization is horizontal, and the audio power of a TV station ranges between 10 and 20 percent of its video power. If listening to television appeals to you, or if you're traveling through one of the few areas of the continent having a high-powered channel 6 station but little FM service, give 87.75 on the dial a try.

UNITED STATES

Location	Call	Network	Video			Audio		
			ERP*	ERP*	HAAT*	ERP*	ERP*	HAAT*
AL Birmingham	WBRC-TV	ABC	100.0	20.0	1120			
AZ Tucson	KUAT	PBS	35.5	3.5	3630			
CA Eureka	KVIQ	ABC, NBC	100.0	16.0	1740			
CA Sacramento	KVIE	PBS	55.0	11.0	1020			
CA San Luis Obispo	KSBY-TV	NBC	100.0	12.0	1570			
CO Denver	KRMA	PBS	100.0	15.1	885			
CO Ourango	KREZ	ABC, CBS, NBC	3.1	1.9	460			
FL Miami	WCLX		100.0	13.2	990			
FL Orlando	WDBO-TV	CBS	85.1	17.0	1460			
GA Augusta	WJBF	ABC	100.0	20.0	1375			
GA Thomasville (-Tallahassee FL)								
	WCTV	ABC, CBS	100.0	19.5	1025			
ID Nampa	KITC		65.0	12.3	2600			
ID Pocatello	KPTO		100.0	17.3	1420			
IN Indianapolis	WRTV	NBC	100.0	20.0	990			
IA Oaaveport	WOC-TV	NBC	100.0	15.1	940			
KS Ensign (Oodge City area)								
	KTVG	CBS	100.0	10.0	720			
KY Paducah	WPSC	NBC	100.0	13.8	1600			
LA New Orleans	WDSU-TV	NBC	100.0	20.0	930			
LA Shreveport (-Texarkana TX)								
	KTAL	NBC	100.0	10.0	1580			
ME Portland	WCSH-TV	NBC	100.0	20.0	2000			
MA New Bedford (-Providence RI)								
	WTEV	ABC	100.0	20.0	940			
MI Lansing	WJIM-TV	CBS	100.0	20.0	1000			
MI Marquette	WLUC	CBS	100.0	20.0	785			
MN Austin	KAUS-TV	ABC	100.0	10.0	1030			
MN Duluth (-Superior WI)								
	WDSM-TV	NBC	100.0	20.0	1010			
MS Greenwood	WABG-TV	ABC	100.0	14.7	1090			
MO Sedalia	KMOS	CBS	16.4	3.3	360			
MT Butte	KTYM	ABC, NBC	100.0	12.6	1935			
NE Hayes Center (McCook area)								
	KHPL	ABC	100.0	11.2	710			
NE Omaha	WOW-TV	CBS	100.0	20.0	1380			
NM Carlsbad	KAVE-TV	ABC	26.0	5.2	1200			
NY Schenectady (-Albany)								
	WRGB	NBC	93.0	11.0	1020			
NC Wilmington	WECT	NBC	100.0	10.0	1940			
ND Fargo	WDAY-TV	NBC	100.0	20.0	1150			
OH Columbus	WTVN-TV	ABC	100.0	10.0	570			
OK Tulsa	KOTV	CBS	100.0	20.0	1325			
OR Portland	KOIN-TV	CBS	100.0	15.1	1760			
PA Johnstown	WJAC-TV	NBC	70.8	10.6	1120			
PA Philadelphia	WPVI	ABC	75.0	15.0	1095			
SD Reliance (Winner area)								
	KPLO	CBS	100.0	20.0	1115			
TN Knoxville	WATE	NBC	100.0	15.0	995			
TX Beaumont	KFDM	NBC	100.0	20.0	960			
TX Corpus Christi	KRIS	NBC	100.0	20.0	655			
TX Temple-Waco	KCEM	ABC, NBC	100.0	14.0	830			

Location	Call	Network	Video			Audio		
			ERP*	ERP*	HAAT*	ERP*	ERP*	HAAT*
TX Wichita Falls	KAUZ	CBS	100.0	20.0	1025			
VA Richmond	WTPR-TV	CBS	100.0	15.1	840			
WA Spokane	KHQ-TV	ABC	77.0	17.4	2150			
WV Bluefield	WHIS-TV	NBC	50.0	6.0	1225			
WI Milwaukee	WITI	ABC	100.0	10.0	1046			
PR San Juan	WIPR-TV	PBS	54.0	5.4	2860			

CANADA

AT Medicine Hat	CHAT-TV	CBC	5.7	3.0	345			
AT Red Deer	CKRD-TV	CBC	26.0	6.6	714			
BC Kamloops	CHKM	CTV	4.0	1.0	535			
BC Prince Rupert	CFTK-TV-1	CBC	.5	.2	1870			
BC Victoria	CHEK	CBC	100.0	50.0	1555			
MB Winnipeg	CBWT	CBC	100.0	12.0	1027			
NB Bon Accord	CHSJ-TV-1	CBC	54.7	27.3	1088			
NF St. Andrews	CBYT-5	CBC	.5	.1	115			
NF St. Anthony	CBNAT-4	CBC	6.5	.7	334			
NF St. John's	CJOJ-TV	CTV	100.0	33.0	594			
NS Caledonia	CJCH-TV-6	CTV	51.5	10.3	635			
NS Inverness	CJCB-TV-1	CBC	9.4	4.7	1017			
ON Deseronto (Kingston area)								
	CJOH-6	CTV	55.5	9.7	670			
ON Timmins	CFCL-TV	CBC	100.0	10.0	557			
PQ Chicoutimi	CJPM	French	61.0	6.7	850			
PQ Matane	CBGAT-6	CBC-French	.4	.1	134			
PQ Montreal	CBMT	CBC	100.0	15.0	805			
SA North Battleford	CFQC-TV-2	CTV	5.6	1.1				
SA Willow Bunch	CKCK-TV-2	CTV	9.0	1.8	864			
SA Wynyard	CHSS	CBC	11.0	1.8	614			
NW Inuvik	CHAK-TV	CBC	3.0	.3	394			
YT Whitehorse	CFWH-TV	CBC	.3	.1	1248			

MEXICO

Guadalajara, Jal.	XEHL-TV	81.8			
Hermosillo, Son.	XEWH-TV	1.6			
Monterrey, N. L.	XET-TV	80.0			
Tijuana, B. C. (-San Diego CA, U. S. A.)	XETV	100.0			

CUBA

	Former Call	
Camaguey	CMJL-TV	56.2
Havana	CMQ-TV	125.0

*ERP = Effective radiated power in kilowatts [1 kw = 1000 watts].

*HAAT = Antenna height above average terrain in feet.

Not listed are several one-watt TV translators in the United States and low power relay stations of Canada operating on channel 6. Data taken from the TV Station List published by the Worldwide TV-FM DX Association, Deerfield IL.

