

© 2007 Warren Communications News

MARKET	NIELSEN DMA TV HOUSEHOLDS	RANK	MARKET AREA COMMERCIAL STATIONS
Tulsa, OK	513,090	62	KDOR-DT (15); KDOR-TV (17); KGEB (53); KGEB-DT (49); KJRH (2); KJRH-DT (56); KMYT-DT (42); KMYT-TV (41); KOKI-DT (22); KOKI-TV (23); KOTV (6); KOTV-DT (55); KOCW (19); KTPX (44); KTPX-DT (28); KTUL (8); KTUL-DT (58); KWHB (47); KWHB-DT (48)
Shreveport, LA	381,200	81	KMSS-DT (34); KMSS-TV (33); KPXJ-DT (21); KSHV (45); KSHV-DT (44); KSLA-DT (17); KSLA-TV (12); KTAL-DT (15); KTAL-TV (6); KTBS-DT (28); KTBS-TV (3)
Fort Smith-Fayetteville-Springdale-Rogers, AR	280,510	102	KFSM-DT (18); KFSM-TV (5); KFTA-DT (27); KFTA-TV (24); KHBS (40); KHBS-DT (21); KHOG-DT (15); KHOG-TV (29); KNWA-DT (50); KNWA-TV (51); KPBI (34); KSBN-DT (39); KSBN-TV (57)
Amarillo, TX	190,590	131	KAMR-DT (42); KAMR-TV (4); KCIT (14); KCIT-DT (15); KEYU-DT (31); KFDA-DT (9); KFDA-TV (10); KPTF (18); KVIH-DT (20); KVIH-TV (12); KVII-DT (23); KVII-TV (7)
Wichita Falls, TX & Lawton, OK	152,380	146	KAUZ-DT (22); KAUZ-TV (6); KFDX-DT (28); KFDX-TV (3); KJTL (18); KJTL-DT (15); KSWO-DT (22); KSWO-TV (7)
Sherman, TX-Ada, OK	124,330	161	KTEN (10); KTEN-DT (26); KXII (12); KXII-DT (20)

**Oklahoma Digital Station Totals as of October 1, 2006**

	VHF	UHF	TOTAL
Commercial Television	1	20	21
Educational Television	1	3	4
	2	23	25

**Oklahoma Analog Station Totals as of October 1, 2006**

	VHF	UHF	TOTAL
Commercial Television	8	16	24
Educational Television	3	2	5
	11	18	29

**KTEN**  
**Ch. 10**

**Network Service:** NBC.

**Licensee:** Lockwood Broadcasting Inc., c/o Brooks, Pierce, McLendon, Humphrey & Leonard LLP, PO Box 1800, Raleigh, NC 27602.

**Studios:** 101 E. Main St., Suite 115, Denison, TX 75020; 124 E. Main, Suite 2, Ada, TX 74820.

**Mailing Address:** Box 1068, Denison, TX 75021.

**Phone:** 580-436-5836 (Ada); 580-223-1632 (Ardmore). **Fax:** 580-332-1619 (Ada).

**E-mail:** contact10@kten.com

**Web Site:** http://www.kten.com

**Technical Facilities:** Channel No. 10 (192-198 MHz). Authorized power: 316-kw visual, 31.6-kw aural. Antenna: 1460-ft above av. terrain, 1458-ft. above ground, 2383-ft. above sea level.

Latitude 34° 21' 34"  
Longitude 96° 33' 34"

**Transmitter:** 6-mi., 225 degrees SSW, near Bromide.

**Digital Facilities:** Channel No. 26 (542-548 MHz). Power: 1000-kw max. visual. Antenna: 1398-ft above av. terrain, 1325-ft. above ground.

Latitude 34° 21' 34"  
Longitude 96° 33' 34"

**FCC Digital File Number:** BPCDT-19991007AAW. Granted: August 03, 2001.

**Note:** Latitude and longitude coordinates shown are based on the North American Datum of 1927 (NAD 27) as currently required by the Mass Media Bureau of the FCC.

**Satellite Earth Station:** Transmitter Harris; Prodelin, 5-meter; Prodelin receivers.

**News Services:** AP, NBC News Channel.

**Ownership:** Lockwood Broadcasting Inc.

**Began Operation:** April 28, 1954. Sale to present owner by KTEN Television LP approved by FCC May 28, 1998. Sale to KTEN Television LP approved by FCC July 20, 1994. Assignment of license to Trustee granted by FCC February 8, 1993. Transfer of control to Eastern Oklahoma Television Co. Inc. approved by FCC November 16, 1988. Sale to TV 10, et al., by Bill Hoover, et al., approved by FCC January 25, 1985.

**Represented (legal):** Brooks, Pierce, McLendon, Humphrey & Leonard LLP.

**Represented (sales):** Continental Television Sales.

**Personnel:**

Otis Pickett, General Manager.

Asa Jessee, Station Manager.

Ken Braswell, General Sales Manager.

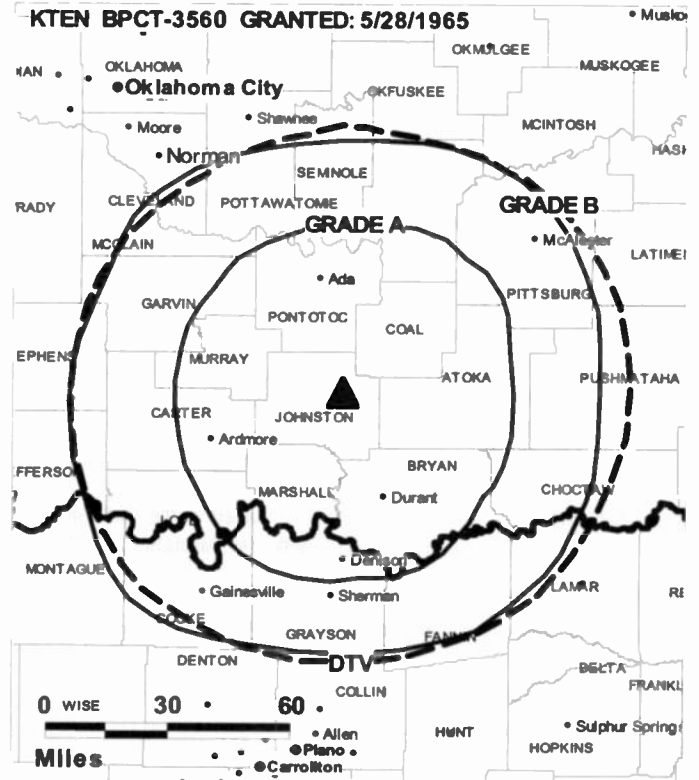
David Robberson, Local Sales Director.

Steve Koriath, News Director.

David Hebert, Chief Engineer.

Karen Lewis, Business Manager.

Courtney Russ, Promotion Director.



**Stacy Maxwell, Production Manager.**

**Highest 30 Sec. Rate:** \$350.

**City of License:** Ada. **Station DMA:** Sherman, TX-Ada, OK. **Rank:** 161.

Circulation © 2006 Nielsen. Coverage based on Nielsen study.

<b>GrandTotal</b>	<b>Cable TV Households</b>	<b>Non-cable TV Households</b>	<b>Total TV Households</b>
Estimated Station Totals *	100,820	92,910	193,730
Average Weekly Circulation (2006)	38,721	35,101	73,822
Average Daily Circulation (2006)			35,659
<b>Station DMA Total</b>	<b>Cable TV Households</b>	<b>Non-cable TV Households</b>	<b>Total TV Households</b>
Estimated Station Totals *	59,450	59,380	118,830
Average Weekly Circulation (2006)	28,612	30,439	59,051
Average Daily Circulation (2006)			30,064
<b>Other DMA Total</b>	<b>Cable TV Households</b>	<b>Non-cable TV Households</b>	<b>Total TV Households</b>
Estimated Station Totals *	41,370	33,530	74,900
Average Weekly Circulation (2006)	10,109	4,662	14,771
Average Daily Circulation (2006)			5,595

\*Estimated station totals are sums of the Nielsen TV and Cable TV household estimates for each county in which the station registers viewing of more than 5% as per the Nielsen Survey Methods.

**KTEN-DT**

**Ch. 26**

**Network Service:** CW, NBC.

**Grantee:** Channel 49 Acquisition Corp., c/o Brooks, Pierce, McLendon, Humphrey & Leonard LLP, PO Box 1800, Raleigh, NC 27602.

**Mailing Address:** Box 1068, Denison, TX 75021.

**Phone:** 580-436-5836 (Ada); 580-223-1632 (Ardmore). **Fax:** 580-332-1619.

**E-mail:** contact10@kten.com

**Web Site:** http://www.kten.com

**Technical Facilities:** Channel No. 26 (542-548 MHz). Authorized power: 1000-kw max. visual. Antenna: 1398-ft above av. terrain, 1325-ft. above ground.

Latitude	34°	21'	34"
Longitude	96°	33'	34"

**Note:** Latitude and longitude coordinates shown are based on the North American Datum of 1927 (NAD 27) as currently required by the Mass Media Bureau of the FCC.

**Ownership:** Lockwood Broadcasting Inc.

**Began Operation:** Station operating under Special Temporary Authority at 2.6-kw max. visual; no on-air date

**Represented (legal):** Brooks, Pierce, McLendon, Humphrey & Leonard LLP.

**Represented (sales):** Continental Television Sales.

**Personnel:**

**Otis Pickett**, General Manager.

**Asa Jessee**, Station Manager.

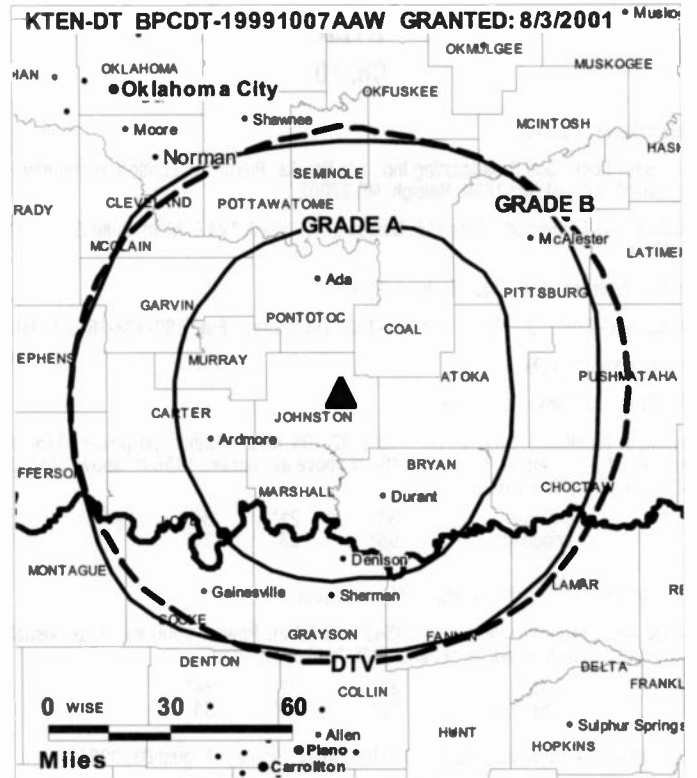
**Ken Braswell**, General Sales Manager.

**David Robberson**, Local Sales Director.

**Steve Koriath**, News Director.

**David Hebert**, Chief Engineer.

**Karen Lewis**, Business Manager.



© 2007 Warren Communications News

**Courtney Russ**, Promotion Director.

**Stacy Maxwell**, Production Manager.

**City of License:** Ada. **Station DMA:** Sherman, TX-Ada, OK. **Rank:** 161.

**Nielsen Data:** Not available.

**KDOR-DT**

**Ch. 15**

**Network Service:** TBN.

**Grantee:** Trinity Broadcasting Network Inc., 2442 Michelle Dr., Tustin, CA 92780.

**Studio:** 2120 N. Yellowwood, Broken Arrow, OK 74012.

**Mailing Address:** 2120 N. Yellowwood, Broken Arrow, OK 74012.

**Phone:** 918-250-0777. **Fax:** 918-461-8817.

**E-mail:** kdor@tbn.org

**Web Site:** http://www.tbn.org

**Technical Facilities:** Channel No. 15 (476-482 MHz). Authorized power: 200-kw max. visual. Antenna: 971-ft above av. terrain, 991-ft. above ground, 1650-ft. above sea level.

Latitude	36°	30'	59"
Longitude	95°	46'	11"

Requests modification of CP for change to 40-kw max. visual, 338-ft above av. terrain, 351-ft. above ground, 1010-ft. above sea level; lat. 36° 30' 59", long. 95° 46' 10", BMPCDT-20060607ABA.

**Note:** Latitude and longitude coordinates shown are based on the North American Datum of 1927 (NAD 27) as currently required by the Mass Media Bureau of the FCC.

**Ownership:** Trinity Broadcasting Network Inc. (Group Owner).

**Began Operation:** December 1, 2002. Station operating under Special Temporary Authority at 4.8-kw max. visual.

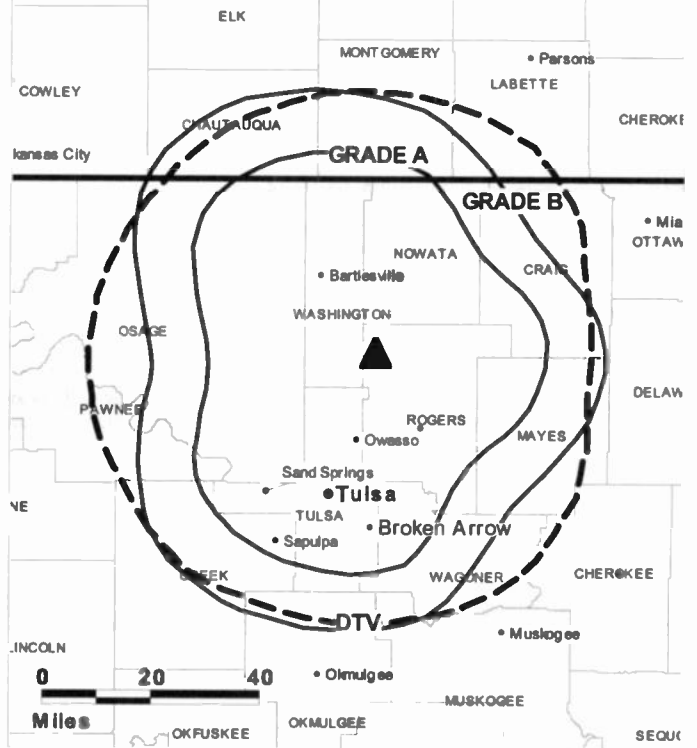
**Personnel:**

**Karl Dib**, General Manager & Chief Engineer.

**Craig Nelson**, Traffic Manager.

**Chris Elia**, Public Affairs.

**KDOR-DT BPCDT-19991013ABN GRANTED: 3/7/2001**



© 2007 Warren Communications News

**City of License:** Bartlesville. **Station DMA:** Tulsa, OK. **Rank:** 62.

**Nielsen Data:** Not available.

**KDOR-TV**  
**Ch. 17**

**Network Service:** TBN.

**Licensee:** Trinity Broadcasting Network Inc., 2442 Michelle Dr., Tustin, CA 92780.

**Studio:** 2120 N. Yellowwood, Broken Arrow, OK 74012.

**Mailing Address:** 2120 N. Yellowwood, Broken Arrow, OK 74012.

**Phone:** 918-250-0777. **Fax:** 918-461-8817.

**E-mail:** kdor@tbn.org

**Web Site:** http://www.tbn.org

**Technical Facilities:** Channel No. 17 (488-494 MHz). Authorized power: 3981-kw max. visual, 398-kw aural. Antenna: 1036-ft above av. terrain, 1056-ft. above ground, 1716-ft. above sea level.

Latitude 36° 30' 59"  
Longitude 95° 46' 10"

**Transmitter:** 4.2-mi. WSW of Talala.

**Digital Facilities:** Channel No. 15 (476-482 MHz). Power: 200-kw max. visual. Antenna: 971-ft above av. terrain, 991-ft. above ground, 1650-ft. above sea level.

Latitude 36° 30' 59"  
Longitude 95° 46' 11"

**FCC Digital File Number:** BPCDT-19991013ABN. Granted: March 07, 2001.

**Note:** Latitude and longitude coordinates shown are based on the North American Datum of 1927 (NAD 27) as currently required by the Mass Media Bureau of the FCC.

**Satellite Earth Station:** Vertex, 6.1-meter C-band; Microdyne receivers.

**Ownership:** Trinity Broadcasting Network Inc. (Group Owner).

**Began Operation:** January 10, 1987.

**Personnel:**

Karl Dib, General Manager & Chief Engineer.

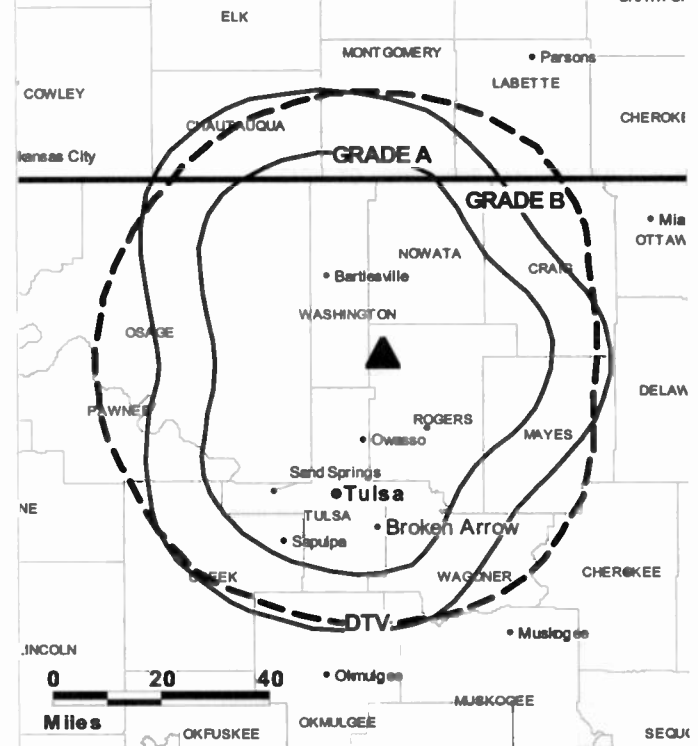
Craig Nelson, Traffic Manager.

Chris Ella, Public Affairs.

**Rates:** On request.

**City of License:** Bartlesville. **Station DMA:** Tulsa, OK. **Rank:** 62.

**KDOR-TV BMPCT-19840919KH GRANTED: 8/5/1985**



Circulation © 2006 Nielsen. Coverage based on Nielsen study.

Grand Total	Cable TV Households	Non-cable TV Households	Total TV Households
Estimated Station Totals *	239,710	1,140	240,850
Average Weekly Circulation (2006)	15,744	173	15,917
Average Daily Circulation (2006)			3,293
Station DMA Total	Cable TV Households	Non-cable TV Households	Total TV Households
Estimated Station Totals *	239,710	1,140	240,850
Average Weekly Circulation (2006)	15,744	173	15,917
Average Daily Circulation (2006)			3,293

\*Estimated station totals are sums of the Nielsen TV and Cable TV household estimates for each county in which the station registers viewing of more than 5% as per the Nielsen Survey Methods.

**KSWO-DT**

**Ch. 22**

**Network Service:** ABC.

**Grantee:** KSWO Television Co. Inc., Box 708, Lawton, OK 73502.

**Studio:** E. Hwy. 2, Lawton, OK 73501.

**Mailing Address:** Box 708, Lawton, OK 73502.

**Phone:** 580-355-7000. **Fax:** 580-357-3811.

**E-mail:** lpatton@kswo.com

**Web Site:** http://www.kswo.com

**Technical Facilities:** Channel No. 22 (518-524 MHz). Authorized power: 1000-kw max. visual. Antenna: 985-ft above av. terrain, 920-ft. above ground.

Latitude	34°	12'	55"
Longitude	98°	43'	13"

**Note:** Latitude and longitude coordinates shown are based on the North American Datum of 1927 (NAD 27) as currently required by the Mass Media Bureau of the FCC.

**Ownership:** Drewry Communications (Group Owner).

**Began Operation:** Station operating under Special Temporary Authority at 13.5-kw max. visual; no on-air date

**Represented (sales):** Petry Television Inc.

**Personnel:**

**Robert Drewry,** President.

**Larry Patton,** Vice President & General Manager.

**Mike Taylor,** Operations & Program Director.

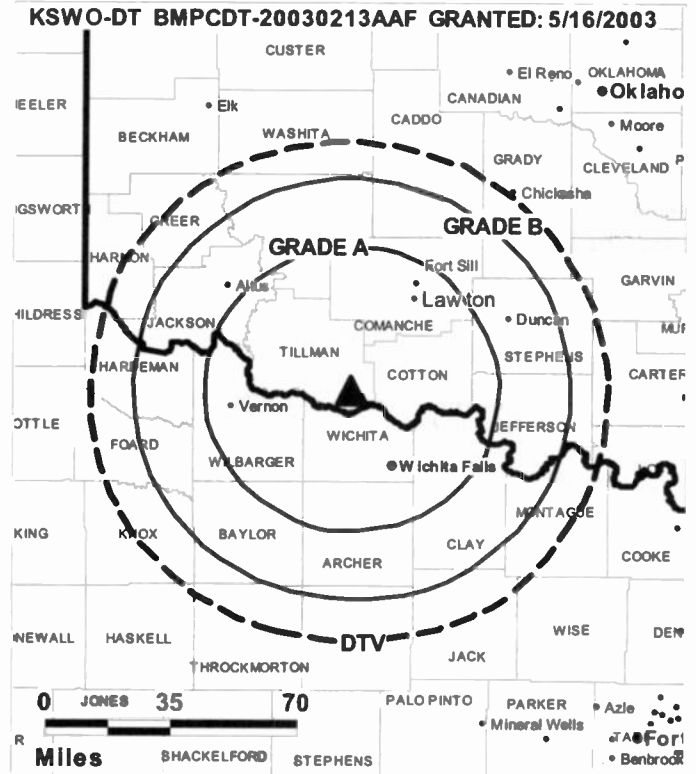
**Cindy Coleman,** General Sales Manager.

**Jan Stratton,** News Director.

**Joe Bartnik,** Chief Engineer.

**Jennifer Tipton,** Marketing Director.

**Todd Young,** Promotion Director.



© 2007 Warren Communications News

**John Brant,** Production Manager.

**Neal Wright,** Creative Services Director.

**Gail Martinson,** Traffic Manager.

**City of License:** Lawton. **Station DMA:** Wichita Falls, TX & Lawton, OK. **Rank:** 146.

**Nielsen Data:** Not available.

**KSWO-TV**

**Ch. 7**

**Network Service:** ABC.

**Licensee:** KSWO TV Co. Inc., Box 708, Lawton, OK 73502.

**Studio:** E. Hwy. 7, Lawton, OK 73501.

**Mailing Address:** Box 708, Lawton, OK 73502.

**Phone:** 580-355-7000. **Fax:** 580-357-3811.

**E-mail:** lpatton@kswo.com

**Web Site:** http://www.kswo.com

**Technical Facilities:** Channel No. 7 (174-180 MHz). Authorized power: 316-kw visual, 63.1-kw aural. Antenna: 1050-ft above av. terrain, 1059-ft. above ground, 2199-ft. above sea level.

Latitude 34° 12' 55"  
Longitude 98° 43' 13"

**Transmitter:** Grandfield, OK, near Wichita Falls, TX.

**Digital Facilities:** Channel No. 22 (518-524 MHz). Power: 1000-kw max. visual. Antenna: 985-ft above av. terrain, 920-ft. above ground.

Latitude 34° 12' 55"  
Longitude 98° 43' 13"

**FCC Digital File Number:** BPCDT-19991029AHI. Granted: April 09, 2001.

**Note:** Latitude and longitude coordinates shown are based on the North American Datum of 1927 (NAD 27) as currently required by the Mass Media Bureau of the FCC.

**Multichannel TV Sound:** Stereo only.

**Satellite Earth Stations:** Transmitter NEC; Andrew, 7.5-meter C-band; RCA, 4-meter; Andrew, 4.5-meter C-band.

**Ownership:** Drewry Communications (Group Owner).

**Began Operation:** March 8, 1953.

**Represented (sales):** Petry Television Inc.

**Represented (legal):** Shaw Pittman.

**Personnel:**

Robert Drewry, President.

Larry Patton, Vice President & General Manager.

Todd Young, Promotion Director.

Jennifer Tipton, Marketing Director.

Neal Wright, Creative Services Director.

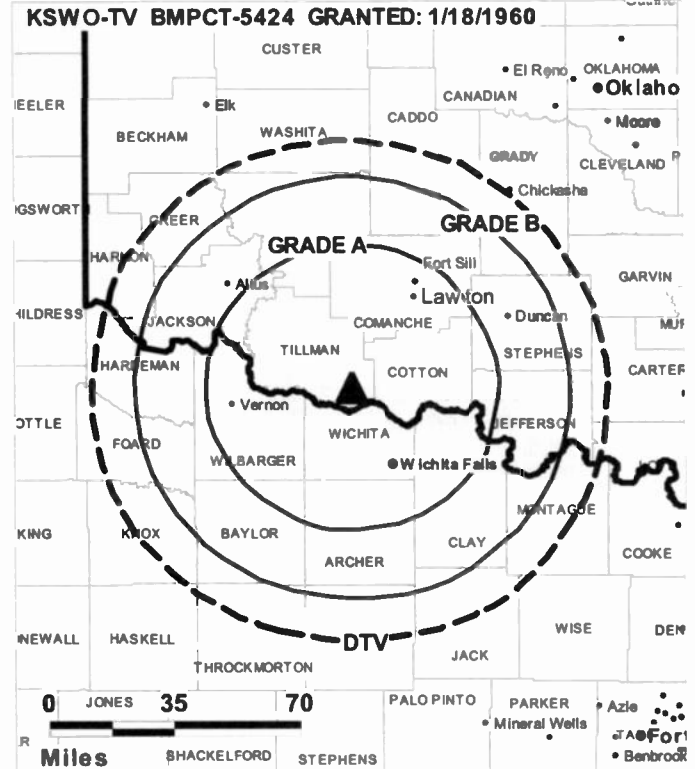
John Brandt, Production Manager.

Gail Martinson, Traffic Manager.

Mike Taylor, Operations & Program Director.

Cindy Coleman, General Sales Manager.

Jan Stratton, News Director.



© 2007 Warren Communications News

**Joe Bartnik, Chief Engineer.**

**Highest 30 Sec. Rate:** \$450.

**City of License:** Lawton. **Station DMA:** Wichita Falls, TX & Lawton, OK. **Rank:** 146.

Circulation © 2006 Nielsen. Coverage based on Nielsen study.

GrandTotal	Cable TV Households	Non-cable TV Households	Total TV Households
Estimated Station Totals *	90,430	76,260	166,690
Average Weekly Circulation (2006)	60,118	34,246	94,364
Average Daily Circulation (2006)			45,949
Station DMA Total	Cable TV Households	Non-cable TV Households	Total TV Households
Estimated Station Totals *	88,390	65,290	153,680
Average Weekly Circulation (2006)	59,963	33,286	93,249
Average Daily Circulation (2006)			45,645
Other DMA Total	Cable TV Households	Non-cable TV Households	Total TV Households
Estimated Station Totals *	2,040	10,970	13,010
Average Weekly Circulation (2006)	155	960	1,115
Average Daily Circulation (2006)			304

\*Estimated station totals are sums of the Nielsen TV and Cable TV household estimates for each county in which the station registers viewing of more than 5% as per the Nielsen Survey Methods.

**KQCW**  
(formerly KWBT)  
**Ch. 19**

**Network Service:** CW.

**Licensee:** Griffin Licensing LLC, 3993 Howard Hughes Pkwy., Suite 250, Las Vegas, NV 89109.

**Studio:** 6910 E. 14th St., Tulsa, OK 74112.

**Mailing Address:** 6910 E. 14th St., Broadcast Center, Tulsa, OK 74112.

**Phone:** 918-270-1919. **Fax:** 918-280-0019.

**E-mail:** conway@wb19.com

**Web Site:** http://www.wb19.com

**Technical Facilities:** Channel No. 19 (500-506 MHz). Authorized power: 5000-kw max. visual. Antenna: 824-ft above av. terrain, 738-ft. above ground, 1509-ft. above sea level.

Latitude	35°	45'	08"
Longitude	95°	48'	15"

**Transmitter:** Approx. 2-mi. ENE of Bald Hill.

**Note:** Latitude and longitude coordinates shown are based on the North American Datum of 1927 (NAD 27) as currently required by the Mass Media Bureau of the FCC.

**Ownership:** Griffin Licensing LLC (Group Owner).

**Began Operation:** September 12, 1999. Transfer of control from KM Communications Inc. (Myoung Hwa Bae), Northwest Television Inc. & Todd P. Robinson (jointly 100% to 51%) to Tulsa Communications LLC (0% to 49%) approved by FCC October 13, 1998. Transfer of control to Tulsa Communications Inc. (Cascade Broadcasting Group LLC) of remaining 51% interest approved by FCC June 1, 1999. Sale to present owner by Cascade Broadcasting Group LLC approved by FCC November 22, 2005.

**Represented (sales):** Pety Television Inc.

**Represented (legal):** Holland & Knight LLP.

**Personnel:**

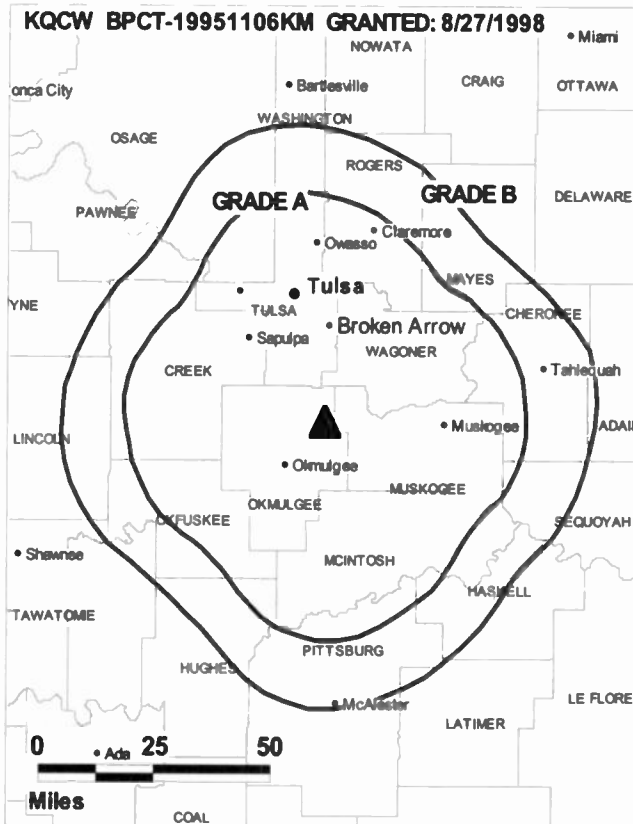
**Derek Criss,** Vice President, Local Sales.

**Billinda Ittner,** National Sales Coordinator.

**Gary Marlow,** Chief Engineer.

**Ken Kinder,** Promotion Director.

**City of License:** Muskogee. **Station DMA:** Tulsa, OK. **Rank:** 62.



Circulation © 2006 Nielsen. Coverage based on Nielsen study.

<b>GrandTotal</b>	<b>Cable TV Households</b>	<b>Non-cable TV Households</b>	<b>Total TV Households</b>
Estimated Station Totals *	257,170	228,650	485,820
Average Weekly Circulation (2006)	76,674	66,230	142,904
Average Daily Circulation (2006)			45,563

<b>Station DMA Total</b>	<b>Cable TV Households</b>	<b>Non-cable TV Households</b>	<b>Total TV Households</b>
Estimated Station Totals *	257,170	228,650	485,820
Average Weekly Circulation (2006)	76,674	66,230	142,904
Average Daily Circulation (2006)			45,563

\*Estimated station totals are sums of the Nielsen TV and Cable TV household estimates for each county in which the station registers viewing of more than 5% as per the Nielsen Survey Methods.



**KOCM**  
**Ch. 46**

**Network Service:** IND.

**Licensee:** Word of God Fellowship Inc., 3901 Hwy. 121 S, Bedford, TX 76021.

**Mailing Address:** 5000 Westgrove Lane, Colleyville, TX 76034-5174.

**Phone:** 405-292-4600; 815-571-1229.

**E-mail:** marcus.lamb@daystar.com

**Technical Facilities:** Channel No. 46 (662-668 MHz). Authorized power: 2000-kw max. visual, aural. Antenna: 1362-ft above av. terrain, 1401-ft. above ground, 2503-ft. above sea level.

Latitude 35° 35' 52"  
Longitude 97° 29' 22"

**Transmitter:** 3.7-mi. S of Newcastle.

**Note:** Latitude and longitude coordinates shown are based on the North American Datum of 1927 (NAD 27) as currently required by the Mass Media Bureau of the FCC.

**Ownership:** Word of God Fellowship Inc. (Group Owner).

**Began Operation:** Station operating; no on-air date. Sale to present owner by Norman TV (Cyril H. Miller) approved by FCC August 19, 2002.

**Represented (legal):** Koemer & Olender PC.

**City of License:** Norman. **Station OMA:** Oklahoma City, OK. Rank: 45.

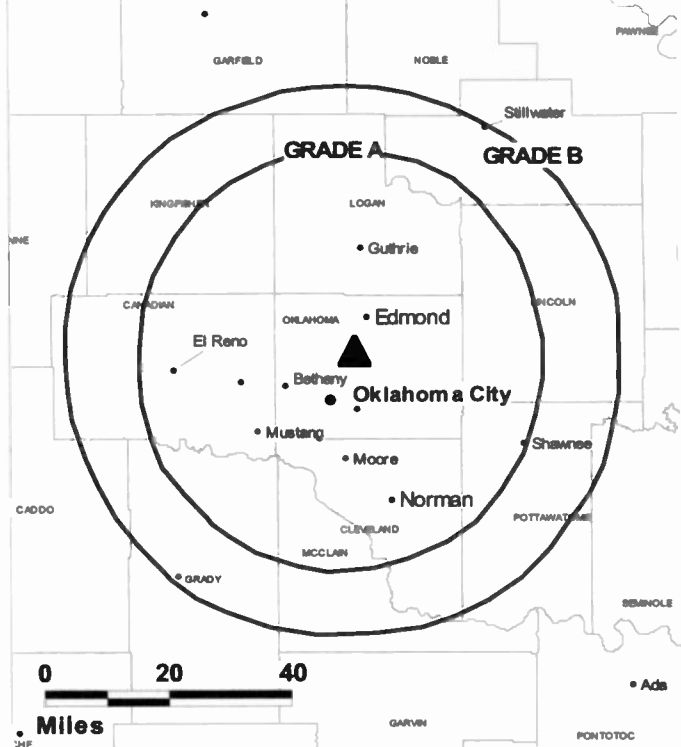


TELEVISION & CABLE  
**Factbook Online**

FULLY SEARCHABLE • CONTINUOUSLY UPDATED • DISCOUNT RATES FOR PRINT PURCHASERS

For more information call 800-771-9202 or visit [www.warren-news.com](http://www.warren-news.com)

KOCM BMPCT-20030117AAN GRANTED: 2/3/2003



© 2007 Warren Communications News

Circulation © 2006 Nielsen. Coverage based on Nielsen study.

GrandTotal	Cable TV Households	Non-cable TV Households	Total TV Households
Estimated Station Totals *	13,620	2,460	16,080
Average Weekly Circulation (2006)	1,543	494	2,037
Average Daily Circulation (2006)			282

Station DMA Total	Cable TV Households	Non-cable TV Households	Total TV Households
Estimated Station Totals *	13,620	2,460	16,080
Average Weekly Circulation (2006)	1,543	494	2,037
Average Daily Circulation (2006)			282

\*Estimated station totals are sums of the Nielsen TV and Cable TV household estimates for each county in which the station registers viewing of more than 5% as per the Nielsen Survey Methods.

**KAUT-DT**

**Ch. 40**

**Network Service:** MNT.

**Licensee:** New York Times Management Services, Corporate Center One, International Plaza, 2202 N.W. Shore Blvd., Suite 370, Tampa, FL 33607.

**Studio:** 11901 N. Eastern Ave., Oklahoma City, OK 73131.

**Mailing Address:** 11901 N. Eastern Ave., Oklahoma City, OK 73131.

**Phone:** 405-516-4300. **Fax:** 405-516-4343.

**Web Site:** <http://www.upn43.com>

**Technical Facilities:** Channel No. 40 (626-632 MHz). Authorized power: 1000-kw max. visual, aural. Antenna: 1433-ft above av. terrain, 1474-ft. above ground, 2576-ft. above sea level.

Latitude	35°	35'	51.9"
Longitude	97°	29'	22.1"

**Note:** Latitude and longitude coordinates shown are based on the North American Datum of 1927 (NAD 27) as currently required by the Mass Media Bureau of the FCC.

**Ownership:** The New York Times Co.

**Began Operation:** April 24, 2006.

**Represented (legal):** Covington & Burling.

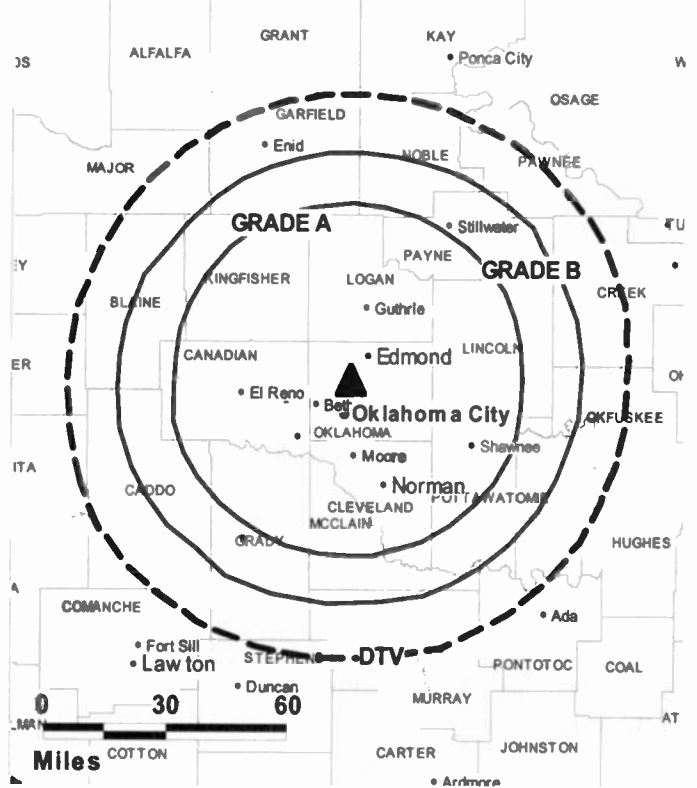
**Personnel:**

**Wes Milbourn**, Executive Vice President & Station Manager.

**City of License:** Oklahoma City. **Station DMA:** Oklahoma City, OK. **Rank:** 45.

**Nielsen Data:** Not available.

**KAUT-DT BPCDT-20050822AAQ GRANTED: 9/20/2005**



© 2007 Warren Communications News

**KAUT-TV**  
**Ch. 43**

**Network Service:** MNT.

**Licensee:** New York Times Management Services, Corporate Center One, International Plaza, 2202 N. Westshore Blvd., Suite 370, Tampa, FL 33607.

**Studio:** 11901 N. Eastern Ave., Oklahoma City, OK 73131.

**Mailing Address:** 11901 N. Eastern Ave., Oklahoma City, OK 73131.

**Phone:** 405-516-4300. **Fax:** 405-516-4343.

**Web Site:** <http://www.upn43.com>

**Technical Facilities:** Channel No. 43 (644-650 MHz). Authorized power: 1950-kw max. & 1070-kw horizontal visual, 195-kw & 107-kw horizontal aural. Antenna: 1560-ft above av. terrain, 1596-ft. above ground, 2704-ft. above sea level.

Latitude 35° 35' 22"  
Longitude 97° 29' 03"

**Transmitter:** 11901 N. Eastern Ave.

**Note:** Latitude and longitude coordinates shown are based on the North American Datum of 1927 (NAD 27) as currently required by the Mass Media Bureau of the FCC.

**Satellite Earth Stations:** Transmitter Harris; Scientific-Atlanta, 7-meter C-band; Scientific-Atlanta, 10-meter C-band; Patriot, 5-meter Ku & C-band; Standard Communications, Scientific-Atlanta receivers.

**SNG Mobile Dish:** C-band.

**Ownership:** The New York Times Co. (Group Owner).

**Began Operation:** September 24, 1980. Sale to Rollins Telecasting by Ina S. Autry Estate, Gene Autry & Stanley B. Schneider, co-executors, approved by FCC April 10, 1985. Sale to Heritage Media approved by FCC September 18, 1986. Sale to Oklahoma Educational Television Authority approved by FCC June 27, 1991. Station operated as an ETV 1991-1998. Sale to Viacom Inc. as a commercial station approved by FCC July 8, 1998. Sale to present owner by Viacom Inc. approved by FCC November 3, 2005.

**Represented (legal):** Covington & Burling.

**Represented (sales):** MMT Sales Inc.

**Personnel:**

**Wes Milbourn**, Executive Vice President & Station Manager.

**Dwayne Helt**, General Sales manager.

**J. C. Lowe**, Local Sales Manager.

**Tim Murphy**, National Sales Manager.

**William Nichols**, Chief Engineer.

**Dave Grogan**, Accounting Manager.

**Jamie Bolton**, Director, Programming & Research.

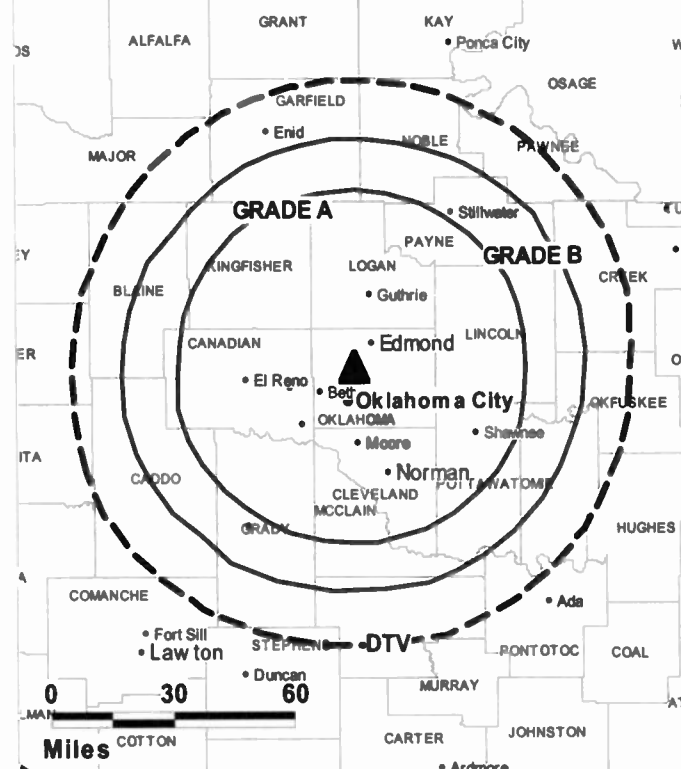
**Brian Hill**, Program Manager.

**Lori Conrad**, Director, Communications.

**Stacy Johnson**, Community Affairs Director.

**Brian Hill**, Promotion Director.

**KAUT-TV BMPCT-19800730KF GRANTED: 9/10/1980**



© 2007 Warren Communications News

**Angela Graham**, Traffic Manager.

**Rates:** On request.

**City of License:** Oklahoma City. **Station DMA:** Oklahoma City, OK. **Rank:** 45.

Circulation © 2006 Nielsen. Coverage based on Nielsen study.

Grand Total	Cable TV Households	Non-cable TV Households	Total TV Households
Estimated Station Totals *	386,980	224,030	611,010
Average Weekly Circulation (2006)	88,663	70,271	158,934
Average Daily Circulation (2006)			47,666
Station DMA Total	Cable TV Households	Non-cable TV Households	Total TV Households
Estimated Station Totals *	377,910	220,810	598,720
Average Weekly Circulation (2006)	86,919	69,627	156,546
Average Daily Circulation (2006)			47,190
Other DMA Total	Cable TV Households	Non-cable TV Households	Total TV Households
Estimated Station Totals *	9,070	3,220	12,290
Average Weekly Circulation (2006)	1,744	644	2,388
Average Daily Circulation (2006)			476

\*Estimated station totals are sums of the Nielsen TV and Cable TV household estimates for each county in which the station registers viewing of more than 5% as per the Nielsen Survey Methods.

**KFOR-DT**

**Ch. 27**

**Network Service:** NBC.

**Licensee:** New York Times Management Services, 2202 N. Westshore Blvd., Suite 370, Tampa, FL 33607.

**Studio:** 444 E. Britton Rd., Oklahoma City, OK 73114.

**Mailing Address:** 444 E. Britton Rd., Oklahoma City, OK 73114.

**Phone:** 405-424-4444. **Fax:** 405-478-6206.

**E-mail:** news4@kfor.com

**Web Site:** http://www.kfor.com

**Technical Facilities:** Channel No. 27 (548-554 MHz). Authorized power: 790-kw max. visual, aural. Antenna: 1604-ft above av. terrain, 1608-ft. above ground, 2717-ft. above sea level.

Latitude	35°	35'	52"
Longitude	97°	29'	22"

**Transmitter:** N.E. 122nd St. & N. Kelly Ave.

**Note:** Latitude and longitude coordinates shown are based on the North American Datum of 1927 (NAD 27) as currently required by the Mass Media Bureau of the FCC.

**Ownership:** The New York Times Co. (Group Owner).

**Began Operation:** May 1, 2002. Standard and High Definition.

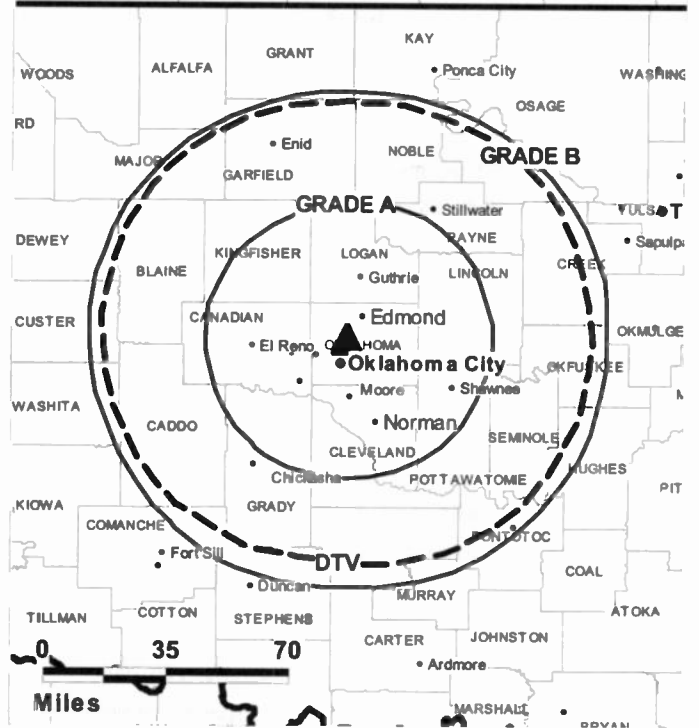
**Represented (sales):** Millennium Sales & Marketing.

**Represented (legal):** Holland & Knight LLP.

**Personnel:**

- Timothy J. Morrissey, President & General Manager.
- Wes Milbourn, Executive Vice President & Station Manager.
- Mary Ann Eckstein, Senior Vice President & News Director.
- Bob Ablah, Vice President, Operations & Engineering Director.
- Luanne Stuart, Vice President & Creative Services Director.
- Jill Fraim, Sales, Marketing & Research Director.
- Oliver Murray, Production Manager.
- Ward L. Huey, Local Sales Manager.

KFOR-DT BPCDT-20020726ABF GRANTED: 2/20/2003 MON1



© 2007 Warren Communications News

**Marsha S. Davis, Local Sales Manager.**

**Peter R. Grignon, National Sales Manager.**

**Sandy Moyers, Traffic Manager.**

**Dian Johnson, Business Manager.**

**Cindy Beare, Programming Coordinator.**

**City of License:** Oklahoma City. **Station DMA:** Oklahoma City, OK. **Rank:** 45.

**Nielsen Data:** Not available.

**KFOR-TV**

**Ch. 4**

**Network Service:** NBC.

**Licensee:** New York Times Management Services, 2202 N. Westshore Blvd., Suite 370, Tampa, FL 33607.

**Studio:** 444 E. Britton Rd., Oklahoma City, OK 73114.

**Mailing Address:** 444 E. Britton Rd., Oklahoma City, OK 73114.

**Phone:** 405-424-4444. **Fax:** 405-478-6206.

**E-mail:** news4@kfor.com

**Web Site:** http://www.kfor.com

**Technical Facilities:** Channel No. 4 (66-72 MHz). Authorized power: 100-kw visual, 19.5-kw aural. Antenna: 1538-ft above av. terrain, 1555-ft. above ground, 2703-ft. above sea level.

Latitude 35° 34' 07"  
Longitude 97° 29' 20"

**Transmitter:** 1401 E. Britton Rd.

**Digital Facilities:** Channel No. 27 (548-554 MHz). Power: 790-kw max. visual, aural. Antenna: 1604-ft above av. terrain, 1608-ft. above ground, 2717-ft. above sea level.

Latitude 35° 35' 52"  
Longitude 97° 29' 22"

**FCC Digital File Number:** BPCDT-980902KE. Granted: February 20, 2003.

**Note:** Latitude and longitude coordinates shown are based on the North American Datum of 1927 (NAD 27) as currently required by the Mass Media Bureau of the FCC.

**Multichannel TV Sound:** Stereo only.

**Satellite Earth Stations:** Transmitter Harris, Larcen; Harris, 6.2-meter C-band; Harris, 8.1-meter Ku-band; Harris, 3.1-meter Ku-band; RCA Americom, 3.7-meter Ku-band; M/A-Com, Harris, Andrew, Agile Omni receivers.

**SNG Mobile Dish:** Vertex, 4.6-meter Ku-band.

**News Services:** AP, Sportsticker, NBC News Channel, Conus.

**Ownership:** The New York Times Co. (Group Owner).

**Began Operation:** June 6, 1949. Sale to present owner by Palmer Communications approved by FCC July 9, 1996 (Television Digest, Vol. 36:21). Sale to Palmer Communications by Knight-Ridder approved by FCC May 8, 1989 (Vol. 28:41, 29:10). Sale to Knight-Ridder by Evening News Assn. approved by FCC January 13, 1986. Sale to Evening News Assn. by Gaylord Broadcasting Co. approved by FCC October 29, 1975 (Vol. 15:29).

**Represented (sales):** Millennium Sales & Marketing.

**Represented (legal):** Holland & Knight LLP.

**Personnel:**

Timothy J. Morrissey, President & General Manager.

Wes Milbourn, Executive Vice President & Station Manager.

Mary Ann Eckstein, Senior Vice President & News Director.

Bob Ablah, Vice President & Engineering & Operations Director.

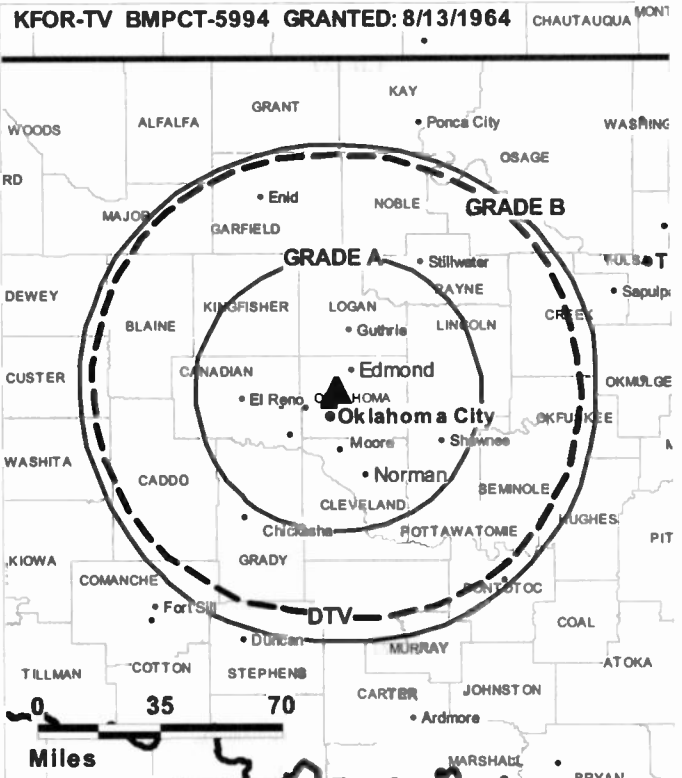
Luanne Stuart, Vice President & Creative Services Director.

Jill Fraim, Sales, Marketing & Research Director.

Oliver Murray, Production Manager.

Sandy Moyers, Traffic Manager.

Ward L. Huey, Local Sales Manager.



© 2007 Warren Communications News

Marsha S. Davis, Local Sales Manager.

Peter R. Grignon, National Sales Manager.

Dian Johnson, Business Manager.

Cindy Beare, Program Coordinator.

**Highest 30 Sec. Rate:** \$10,000.

**City of License:** Oklahoma City. **Station DMA:** Oklahoma City, OK. **Rank:** 45.

Circulation © 2006 Nielsen. Coverage based on Nielsen study.

GrandTotal	Cable TV Households	Non-cable TV Households	Total TV Households
Estimated Station Totals *	473,660	261,740	735,400
Average Weekly Circulation (2006)	310,307	152,132	462,439
Average Daily Circulation (2006)			249,237
Station DMA Total	Cable TV Households	Non-cable TV Households	Total TV Households
Estimated Station Totals *	388,200	226,440	614,640
Average Weekly Circulation (2006)	282,314	147,979	430,293
Average Daily Circulation (2006)			236,911
Other DMA Total	Cable TV Households	Non-cable TV Households	Total TV Households
Estimated Station Totals *	85,460	35,300	120,760
Average Weekly Circulation (2006)	27,993	4,153	32,146
Average Daily Circulation (2006)			12,326

\*Estimated station totals are sums of the Nielsen TV and Cable TV household estimates for each county in which the station registers viewing of more than 5% as per the Nielsen Survey Methods.

**KOCB**  
**Ch. 34**

**Network Service:** CW.

**Licensee:** KOCB Licensee LLC, 10706 Beaver Dam Rd., Cockeysville, MD 21030.

**Studio:** 1228 E. Wilshire Blvd., Oklahoma City, OK 73111.

**Mailing Address:** Box 14925, Oklahoma City, OK 73113.

**Phone:** 405-478-3434. **Fax:** 405-478-4343.

**Web Site:** <http://www.kocb.com>

**Technical Facilities:** Channel No. 34 (590-596 MHz). Authorized power: 1167-kw max. & 785-kw horizontal visual, 116.7-kw & 78.5-kw horizontal aural. Antenna: 1209-ft above av. terrain, 1257-ft. above ground, 2397-ft. above sea level.

Latitude 35° 33' 36"  
Longitude 97° 29' 07"

Holds CP for change to 1200-kw max. visual, 1501-ft above av. terrain, 1527-ft. above ground, 2657-ft. above sea level; lat. 35° 32' 58", long. 97° 29' 18", BPCT-20020722AAF.

**Digital Facilities:** Channel No. 33 (584-590 MHz). Power: 1000-kw max. visual. Antenna: 1501-ft above av. terrain, 1527-ft. above ground, 2657-ft. above sea level.

Latitude 35° 32' 58"  
Longitude 97° 29' 18"

**FCC Digital File Number:** BPCDT-19991020ABK. Granted: May 06, 2003.

**Note:** Latitude and longitude coordinates shown are based on the North American Datum of 1927 (NAD 27) as currently required by the Mass Media Bureau of the FCC.

**Satellite Earth Stations:** Transmitter RCA; Prodelin, 4.5-meter C-band; United Satellite Systems, 5-meter.

**Ownership:** Sinclair Broadcast Group Inc. (Group Owner).

**Began Operation:** November 1, 1979. Purchase of remaining 80% by Oklahoma City Broadcasting Inc. from General Media Corp. approved by FCC February 16, 1983. Transfer of control to Beverly Hills Hotel Corp., et al., approved by FCC October 21, 1983. Transfer of control to Oklahoma City Broadcasting Co. approved by FCC January 5, 1990. Transfer of control to Superior Communications Group Inc. approved by FCC October 15, 1993 (Television Digest Vol. 33:35). Sale to present owner by Superior Communications Group Inc. approved by FCC April 26, 1996 (Vol. 36:11).

**Represented (sales):** Millennium Sales & Marketing.

**Represented (legal):** Shaw Pittman.

**Personnel:**

John Rossi, General Manager.

Joe Merideth, Sales Director.

John Clark, Local Sales Manager.

Terry Rodda, National Sales Manager.

Steve Bottkol, Engineering Director.

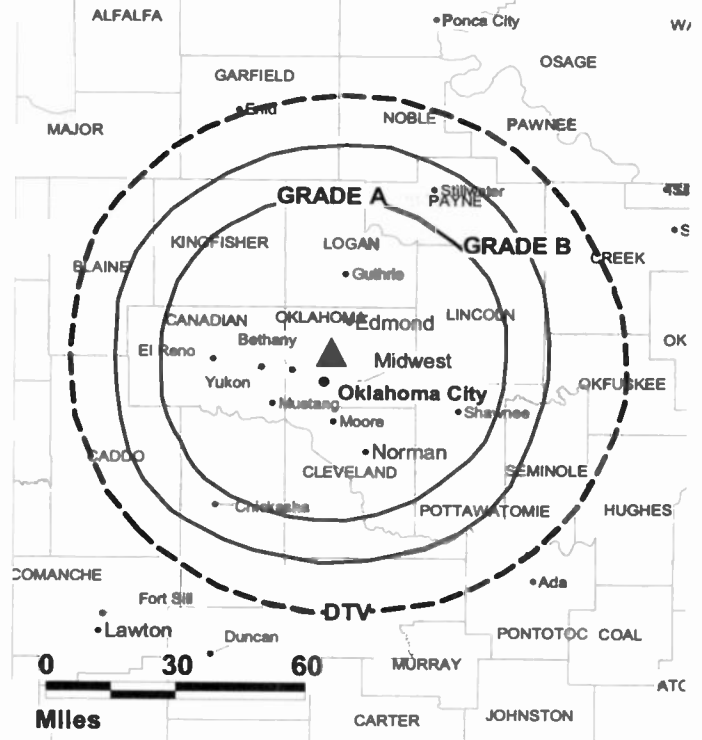
Ron Kokotan, Business Manager.

CeCe Smith, Program Director.

Wayne Wagner, Promotion Director.

Jay Holmes, Creative Services Director.

**KOCB BPCT-20020722AAF GRANTED: 5/6/2003**



© 2007 Warren Communications News

**Brett Thomas, Traffic Manager.**

**Highest 30 Sec. Rate: \$1500.**

**City of License:** Oklahoma City. **Station DMA:** Oklahoma City, OK. **Rank:** 45.

Circulation © 2006 Nielsen. Coverage based on Nielsen study.

GrandTotal	Cable TV Households	Non-cable TV Households	Total TV Households
Estimated Station Totals *	392,970	235,120	628,090
Average Weekly Circulation (2006)	148,228	88,662	236,890
Average Daily Circulation (2006)			76,737
Station DMA Total	Cable TV Households	Non-cable TV Households	Total TV Households
Estimated Station Totals *	387,330	226,440	613,770
Average Weekly Circulation (2006)	147,170	87,326	234,496
Average Daily Circulation (2006)			76,353
Other DMA Total	Cable TV Households	Non-cable TV Households	Total TV Households
Estimated Station Totals *	5,640	8,680	14,320
Average Weekly Circulation (2006)	1,058	1,336	2,394
Average Daily Circulation (2006)			384

\*Estimated station totals are sums of the Nielsen TV and Cable TV household estimates for each county in which the station registers viewing of more than 5% as per the Nielsen Survey Methods.

# Oklahoma — Oklahoma City

## KOCB-DT Ch. 33

### Network Service: CW.

Grantee: KOCB Licensee LLC, 10706 Beaver Dam Rd., Cockeysville, MD 21030.

Studio: 1228 E. Wilshire Blvd., Oklahoma City, OK 73111.

Mailing Address: Box 14925, Oklahoma City, OK 73113.

Phone: 405-478-3434. Fax: 405-478-4343.

Web Site: <http://www.kocb.com>

Technical Facilities: Channel No. 33 (584-590 MHz). Authorized power: 1000-kw max. visual. Antenna: 1501-ft above av. terrain, 1527-ft. above ground, 2657-ft. above sea level.

Latitude	35°	32'	58"
Longitude	97°	29'	18"

Note: Latitude and longitude coordinates shown are based on the North American Datum of 1927 (NAD 27) as currently required by the Mass Media Bureau of the FCC.

Ownership: Sinclair Broadcast Group Inc. (Group Owner).

Began Operation: Station operating under Special Temporary Authority at 3-kw max. visual; no on-air date

Represented (sales): Millennium Sales & Marketing.

### Personnel:

John Rossi, General Manager.

Joe Meridith, Sales Director.

John Clark, Local Sales Manager.

Terry Rodda, National Sales Manager.

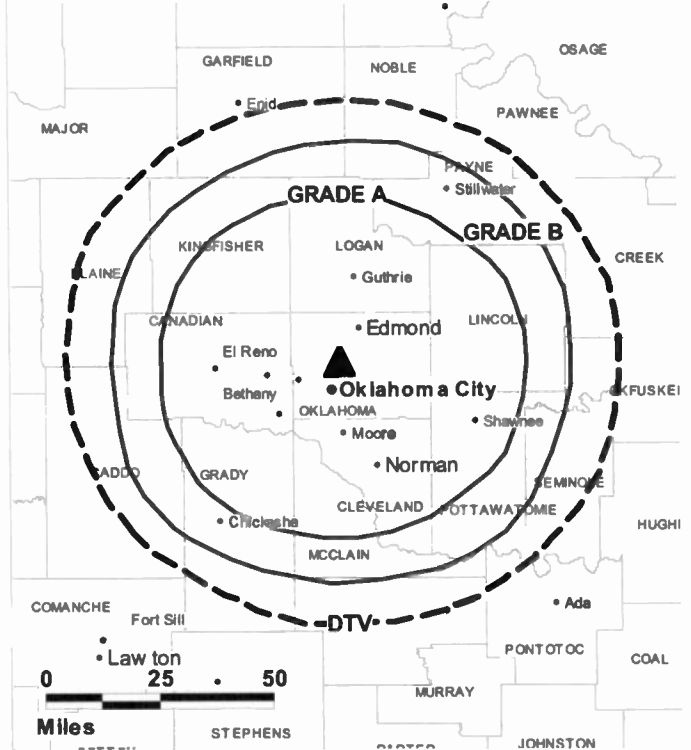
Steve Bottkol, Engineering Director.

Ron Kokotan, Business Manager.

CeCe Smith, Program Director.

Wayne Wagner, Promotion Director.

KOCB-DT BMPCDT-20020813ABE GRANTED: 5/6/2003



© 2007 Warren Communications News

Jay Holmes, Creative Services Director.

Brett Thomas, Traffic Manager.

City of License: Oklahoma City. Station DMA: Oklahoma City, OK. Rank: 45.

Nielsen Data: Not available.

# Oklahoma — Oklahoma City

## KOCO-DT

Ch. 7

**Network Service:** ABC.

**Grantee:** KOCO Hearst-Argyle Television Inc., Box 14555, Oklahoma City, OK 73113.

**Studio:** 1300 E. Britton Rd., Oklahoma City, OK 73131.

**Mailing Address:** Box 14555, Oklahoma City, OK 73113-0555.

**Phone:** 405-478-3000; 800-851-5215. **Fax:** 405-478-6675.

**E-mail:** news@channeloklahoma.com

**Web Site:** http://www.channeloklahoma.com

**Technical Facilities:** Channel No. 7 (174-180 MHz). Authorized power: 34-kw visual.  
Antenna: 1411-ft above av. terrain, 1398-ft. above ground, 2562-ft. above sea level.

Latitude	35°	33'	45"
Longitude	97°	29'	24"

**Transmitter:** 0.33-mi. E of N. Kelley Ave. on Britton Rd.

**Note:** Latitude and longitude coordinates shown are based on the North American Datum of 1927 (NAD 27) as currently required by the Mass Media Bureau of the FCC.

**Ownership:** Hearst-Argyle Television Inc. (Group Owner).

**Began Operation:** November 1, 2002. Station operating under Special Temporary Authority at 47-kw visual.

**Represented (sales):** Eagle Television Sales.

### Personnel:

**Brent Hensley**, President & General Manager.

**Tom Comerford**, General Sales Manager.

**Glenda Radigona**, Local Sales Manager.

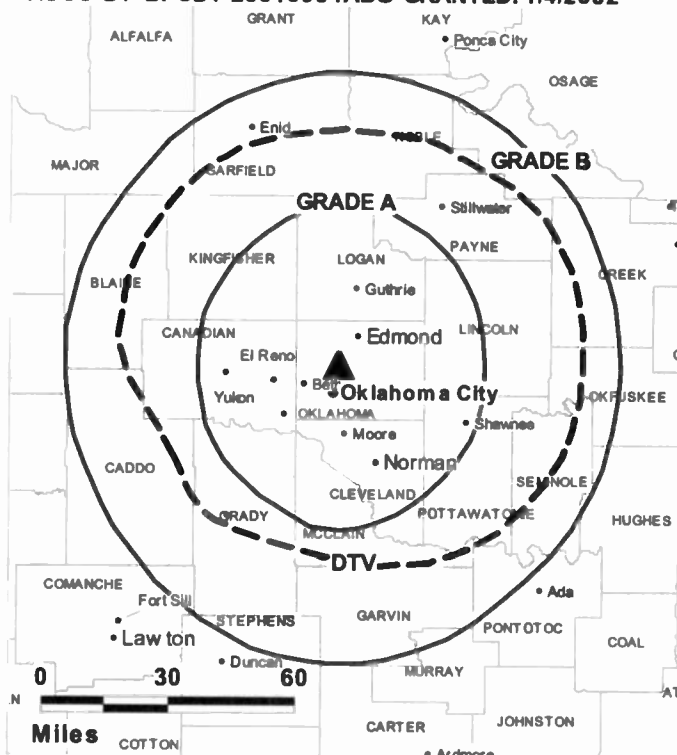
**Jason Mullenix**, National Sales Manager.

**Sherrie Brown**, News Director.

**David Evans**, Chief Engineer.

**Patricia Ronne**, Controller.

KOCO-DT BPCDT-20010904ABG GRANTED: 1/4/2002



© 2007 Warren Communications News

**Lisa Kaitcer**, Program Coordinator.

**Matt Laws**, Promotion & Creative Services Director.

**Stella McDaniel**, Traffic Manager.

**City of License:** Oklahoma City. **Station DMA:** Oklahoma City, OK. **Rank:** 45.

**Nielsen Data:** Not available.



# Oklahoma — Oklahoma City

## KOCO-TV

Ch. 5

**Network Service:** ABC.

**Licensee:** KOCO Hearst-Argyle Television Inc., 888 7th Ave., New York, NY 10106.

**Studio:** 1300 E. Britton Rd., Oklahoma City, OK 73131.

**Mailing Address:** Box 14555, Oklahoma City, OK 73113-0555.

**Phone:** 405-478-3000; 800-851-5215. **Fax:** 405-478-6675.

**E-mail:** news@channeloklahoma.com

**Web Site:** http://www.channeloklahoma.com

**Technical Facilities:** Channel No. 5 (76-82 MHz). Authorized power: 100-kw visual, 14.5-kw aural. Antenna: 1522-ft above av. terrain, 1516-ft. above ground, 2680-ft. above sea level.

Latitude	35°	33'	45"
Longitude	97°	29'	24"

**Transmitter:** 1200 E. Britton Rd.

**Digital Facilities:** Channel No. 7 (174-180 MHz). Power: 34-kw visual. Antenna: 1411-ft above av. terrain, 1398-ft. above ground, 2562-ft. above sea level.

Latitude	35°	33'	45"
Longitude	97°	29'	24"

**FCC Digital File Number:** BPCDT-20010904ABG. Granted: January 04, 2002.

**Note:** Latitude and longitude coordinates shown are based on the North American Datum of 1927 (NAD 27) as currently required by the Mass Media Bureau of the FCC.

**Multichannel TV Sound:** Stereo only.

**Satellite Earth Stations:** Transmitter Harris; Scientific-Atlanta, 7-meter C-band; Andrew, 7.3-meter C-band; Andrew, 4.5-meter C-band; Andrew, 5.6-meter Ku-band; Scientific-Atlanta, AvanteK, Andrew receivers.

**SNG Mobile Dish:** Andrew, 2.4-meter Ku-band.

**News Services:** AP, UPI, National Weather Service, ESDI, CNN NewsSource.

**Ownership:** Hearst-Argyle Television Inc. (Group Owner).

**Began Operation:** June 19, 1954. Sale to L. E. Caster (75%) & Ashley L. Robinson (25%) by Streets Electronics Inc. approved by FCC December 11, 1957 (Television Digest, Vol. 13:41, 45, 50). Transfer to Caster Estate, et al., approved by FCC March 5, 1958 (Vol. 14:7, 8, 10). Sale to Capital Investments Co. (Cimarron Television Corp.) approved by FCC 1961 (Vol. 17:23; 1:4). Transfer to Combined Communications approved by FCC June 7, 1979 (Vol. 10:30). Merger of Combined with Gannett Co. approved by FCC June 7, 1979 (Vol. 18:30, 38, 19:24). Trade by Gannett with WLWT-TV Cincinnati, OH to Argyle Television Inc. for WGRZ-TV Buffalo, NY & WZZM-TV Grand Rapids, MI approved by FCC January 27, 1997 (Vol. 36:49, 37:5, 6). Merger with Hearst Corp. to form present owner approved by FCC June 2, 1997 (Vol. 37:13, 35).

**Represented (sales):** Eagle Television Sales.

**Represented (legal):** Brooks, Pierce, McLendon, Humphrey & Leonard LLP.

**Personnel:**

**Brent Hensley,** President & General Manager.

**Tom Comerford,** General Sales Manager.

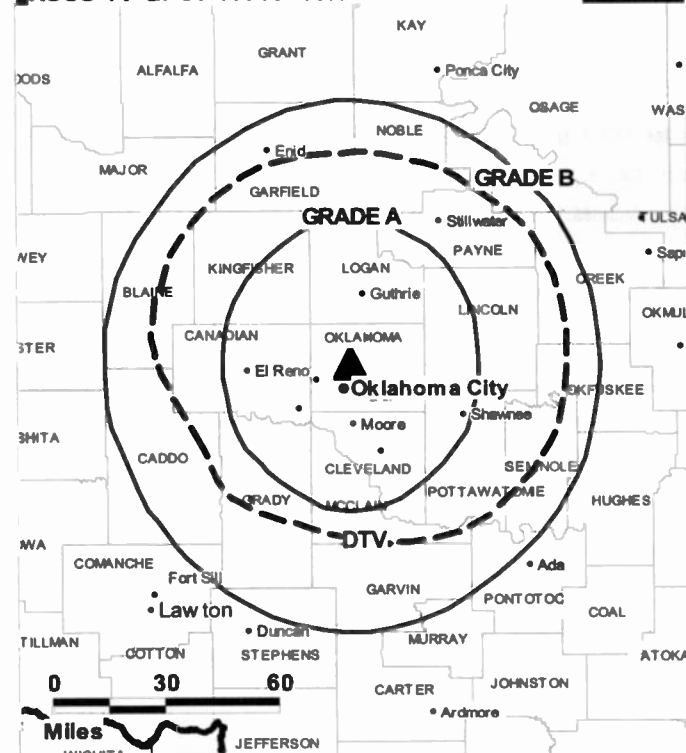
**Glenda Radigonda,** Local Sales Manager.

**Jason Mullenix,** National Sales Manager.

**Sherrle Brown,** News Director.

**David Evans,** Chief Engineer.

KOCO-TV BPCT-19910315KF GRANTED: 6/7/1991



**Patricia Ronne,** Controller.

**Lisa Kaltcer,** Program Coordinator.

**Matt Laws,** Promotion & Creative Services Director.

**Stella McDaniel,** Traffic Manager.

**Highest 30 Sec. Rate:** \$6000.

**City of License:** Oklahoma City. **Station DMA:** Oklahoma City, OK. **Rank:** 45.

Circulation © 2006 Nielsen. Coverage based on Nielsen study.

GrandTotal	Cable TV Households	Non-cable TV Households	Total TV Households
Estimated Station Totals *	420,640	272,230	692,870
Average Weekly Circulation (2006)	301,775	158,142	459,917
Average Daily Circulation (2006)			229,051

Station DMA Total	Cable TV Households	Non-cable TV Households	Total TV Households
Estimated Station Totals *	388,200	226,440	614,640
Average Weekly Circulation (2006)	288,355	153,214	441,569
Average Daily Circulation (2006)			222,104

Other DMA Total	Cable TV Households	Non-cable TV Households	Total TV Households
Estimated Station Totals *	32,440	45,790	78,230
Average Weekly Circulation (2006)	13,420	4,928	18,348
Average Daily Circulation (2006)			6,947

\*Estimated station totals are sums of the Nielsen TV and Cable TV household estimates for each county in which the station registers viewing of more than 5% as per the Nielsen Survey Methods.

**KOKH-DT**

**Ch. 24**

**Network Service:** FOX.

**Licensee:** KOKH Licensee LLC, c/o Shaw Pittman, 2300 N. St. NW, Washington, DC 20037.

**Studio:** 1228 Wilshire Blvd., Oklahoma City, OK 73111.

**Mailing Address:** Box 14925, Oklahoma City, OK 73111.

**Phone:** 405-843-2525. **Fax:** 405-478-4343.

**Web Site:** <http://www.kokh.com>

**Technical Facilities:** Channel No. 24 (530-536 MHz). Authorized power: 1000-kw max. visual. Antenna: 1561-ft above av. terrain, 1586-ft. above ground, 2716-ft. above sea level.

Latitude	35°	32'	58"
Longitude	97°	29'	18"

**Note:** Latitude and longitude coordinates shown are based on the North American Datum of 1927 (NAD 27) as currently required by the Mass Media Bureau of the FCC.

**Ownership:** Sinclair Broadcast Group Inc. (Group Owner).

**Began Operation:** Station operating; no on-air date

**Represented (sales):** Millennium Sales & Marketing.

**Represented (legal):** Shaw Pittman.

**Personnel:**

**John Rossi**, General Manager.

**Joe Merideth**, Sales Director.

**John Clark**, Local Sales Manager.

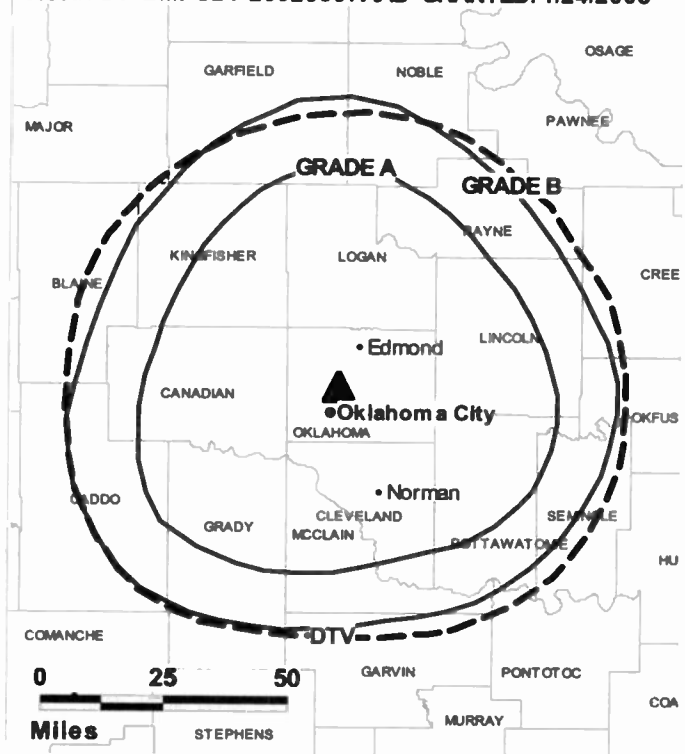
**Terry Rodda**, National Sales Manager.

**Steve Bottkol**, Engineering Director.

**Ron Kokotan**, Business Manager.

**CeCe Smith**, Program Director.

**KOKH-DT BMPCDT-20020807AAD GRANTED: 1/24/2003**



© 2007 Warren Communications News

**Wayne Wagner**, Promotion Director.

**Jay Holmes**, Creative Services Director.

**Brett Thomas**, Traffic Manager.

**City of License:** Oklahoma City. **Station OMA:** Oklahoma City, OK. **Rank:** 45.

**Nielsen Data:** Not available.

**KOKH-TV**  
**Ch. 25**

**Network Service:** FOX.

**Licensee:** KOKH Licensee LLC, c/o Shaw Pittman, 2300 N St. NW, Washington, DC 20037.

**Studio:** 1228 E. Wilshire Blvd., Oklahoma City, OK 73111.

**Mailing Address:** Box 14925, Oklahoma City, OK 73111.

**Phone:** 405-843-2525. **Fax:** 405-478-4343.

**Web Site:** http://www.kokh.com

**Technical Facilities:** Channel No. 25 (536-542 MHz). Authorized power: 3470-kw max. visual, aural. Antenna: 1560-ft above av. terrain, 1586-ft. above ground, 2716-ft. above sea level.

Latitude 35° 32' 58"  
Longitude 97° 29' 18"

**Transmitter:** 1228 E. Wilshire Blvd.

**Digital Facilities:** Channel No. 24 (530-536 MHz). Power: 1000-kw max. visual. Antenna: 1561-ft above av. terrain, 1586-ft. above ground, 2716-ft. above sea level.

Latitude 35° 32' 58"  
Longitude 97° 29' 18"

**FCC Digital File Number:** BPCDT-19991101AKJ. Granted: January 24, 2003.

**Note:** Latitude and longitude coordinates shown are based on the North American Datum of 1927 (NAD 27) as currently required by the Mass Media Bureau of the FCC.

**Satellite Earth Stations:** Transmitter Harris; Comtech, 3.8-meter Ku & C-band; Prodelin, 5-meter C-band; Comtech, 5-meter C-band; Standard Communications receivers.

**Ownership:** Sinclair Broadcast Group Inc. (Group Owner).

**Began Operation:** February 2, 1959. Initially operated as a non-commercial, educational station. Sale to John Blair & Co. by Independent School District No. 89 of Oklahoma City approved by FCC June 6, 1979 (Television Digest, Vol. 19:25). Resumed operation as commercial station October 1, 1979. Sale by Blair to Gillett Broadcasting approved by FCC December 30, 1986. Transfer to Busse Broadcasting approved by FCC July 31, 1987. Sale to George Gillett and subsequent sale to Heritage Media Corp. approved by FCC June 27, 1991 (Vol. 30:49, 31:23). Sale to News Corp., who then spun-off station to Sinclair Communications approved by FCC 1997. Sale to Sullivan Broadcasting Co. by Sinclair Communications approved by FCC 1998. Sale to Glencaim Ltd. Broadcast Properties dismissed by applicant July 23, 2001 (Vol. 39:47, 48). Sale to present owner by Sullivan Broadcasting Co. approved by FCC December 10, 2001.

**Represented (sales):** Millennium Sales & Marketing.

**Represented (legal):** Shaw Pittman.

**Personnel:**

John Rossi, General Manager.

Joe Merideth, Sales Director.

John Clark, Local Sales Manager.

Terry Rodda, National Sales Manager.

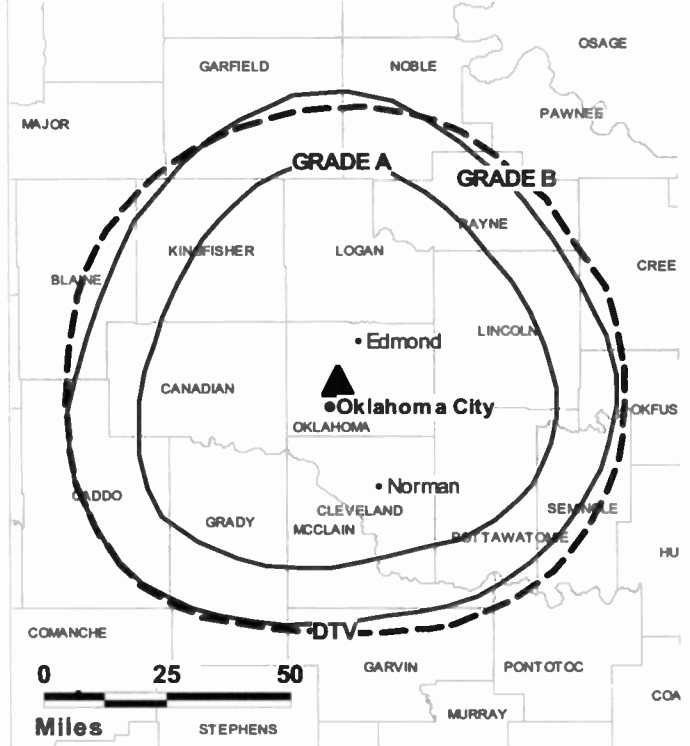
Steve Bottkol, Engineering Director.

Ron Kokotan, Business Manager.

CeCe Smith, Program Director.

Wayne Wagner, Promotion Director.

**KOKH-TV BPCT-20020807AAC GRANTED: 11/22/2002**



© 2007 Warren Communications News

Jay Holmes, Creative Services Director.

Brett Thomas, Traffic Manager.

**Highest 30 Sec. Rate:** \$2000.

**City of License:** Oklahoma City. **Station DMA:** Oklahoma City, OK. **Rank:** 45.

Circulation © 2006 Nielsen. Coverage based on Nielsen study.

GrandTotal	Cable TV Households	Non-cable TV Households	Total TV Households
Estimated Station Totals *	434,510	256,950	691,460
Average Weekly Circulation (2006)	189,947	116,238	306,185
Average Daily Circulation (2006)			103,437
Station OMA Total	Cable TV Households	Non-cable TV Households	Total TV Households
Estimated Station Totals *	388,200	226,440	614,640
Average Weekly Circulation (2006)	173,763	112,838	286,601
Average Daily Circulation (2006)			98,299
Other OMA Total	Cable TV Households	Non-cable TV Households	Total TV Households
Estimated Station Totals *	46,310	30,510	76,820
Average Weekly Circulation (2006)	16,184	3,400	19,584
Average Daily Circulation (2006)			5,138

\*Estimated station totals are sums of the Nielsen TV and Cable TV household estimates for each county in which the station registers viewing of more than 5% as per the Nielsen Survey Methods.

**KOPX**  
**Ch. 62**  
**(Affiliated with KTPX, Okmulgee)**

**Network Service:** ION.

**Licensee:** Paxson Oklahoma City License Inc., 601 Clearwater Park Rd., West Palm Beach, FL 33401-6233.

**Studio:** 13424 Railway Dr., Oklahoma City, OK 73114.

**Mailing Address:** 444 E. Britton Rd., Oklahoma City, OK 73114.

**Phone:** 405-478-9562. **Fax:** 405-478-1789.

**E-mail:** news4@kfor.com

**Web Site:** http://www.ionline.tv

**Technical Facilities:** Channel No. 62 (758-764 MHz). Authorized power: 2680-kw max. visual. Antenna: 787-ft above av. terrain, 751-ft. above ground, 1932-ft. above sea level.

Latitude 35° 34' 24"  
 Longitude 97° 29' 08"

**Transmitter:** 0.6-mi. E of Kelley Ave.

**Digital Facilities:** Channel No. 50 (686-692 MHz). Power: 200-kw max. visual. Antenna: 1585-ft above av. terrain, 1617-ft. above ground, 2723-ft. above sea level.

Latitude 35° 35' 52"  
 Longitude 97° 29' 22"

**FCC Digital File Number:** BPCDT-990610KE. Granted: November 24, 2000.

**Note:** Latitude and longitude coordinates shown are based on the North American Datum of 1927 (NAD 27) as currently required by the Mass Media Bureau of the FCC.

**Multichannel TV Sound:** Planned.

**Ownership:** ION Media Networks Inc. (Group Owner).

**Began Operation:** August 6, 1996. Sale to present owner by Aracelis Ortiz approved by FCC September 27, 1996. Sale to Aracelis Ortiz by Faith Pleases God Church Corp. approved by FCC March 30, 1994. Sale to Faith Pleases God Church Corp. by Mendoza Broadcasting Ltd. approved by FCC March 15, 1990.

**Represented (sales):** Millennium Sales & Marketing.

**Personnel:**

**Carol Wright-Holzhauer,** Regional Vice President & General Manager.

**Wes Milbourn,** General Sales Manager.

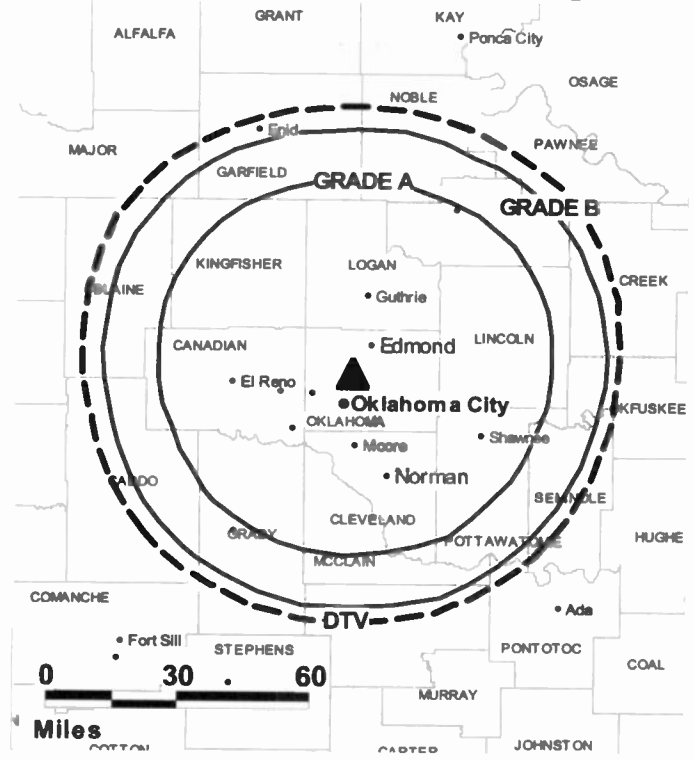
**Marsha Davis,** Local Sales Manager.

**Rod Roberts,** Chief Engineer.

**Dian Johnson,** Business Manager & Program Director.

**Gina Craddock,** Creative Services Director.

**KOPX BPCT-20011106AAA GRANTED: 3/26/2002**



© 2007 Warren Communications News

**Robert Smith,** Traffic Manager.

**City of License:** Oklahoma City. **Station DMA:** Oklahoma City, OK. **Rank:** 45.

Circulation © 2006 Nielsen. Coverage based on Nielsen study.

GrandTotal	Cable TV Households	Non-cable TV Households	Total TV Households
Estimated Station Totals *	344,270	158,300	502,570
Average Weekly Circulation (2006)	27,997	14,579	42,576
Average Daily Circulation (2006)			10,022
Station DMA Total	Cable TV Households	Non-cable TV Households	Total TV Households
Estimated Station Totals *	344,270	158,300	502,570
Average Weekly Circulation (2006)	27,997	14,579	42,576
Average Daily Circulation (2006)			10,022

\*Estimated station totals are sums of the Nielsen TV and Cable TV household estimates for each county in which the station registers viewing of more than 5% as per the Nielsen Survey Methods.

**KOPX-DT**

**Ch. 50**

**Network Service:** ION.

**Licensee:** Paxson Oklahoma City License Inc., 601 Clearwater Park Rd., West Palm Beach, FL 33401-6233.

**Studio:** 13424 Railway Dr., Oklahoma City, OK 73114.

**Mailing Address:** 444 E. Britton Rd., Oklahoma City, OK 73114.

**Phone:** 405-478-9562. **Fax:** 405-478-1789.

**E-mail:** news4@kfor.com

**Web Site:** <http://www.ionline.tv>

**Technical Facilities:** Channel No. 50 (686-692 MHz). Authorized power: 200-kw max. visual. Antenna: 1585-ft above av. terrain, 1617-ft. above ground, 2723-ft. above sea level.

Latitude	35°	35'	52"
Longitude	97°	29'	22"

**Transmitter:** Intersection of Kelly Ave. & 122nd St.

**Note:** Latitude and longitude coordinates shown are based on the North American Datum of 1927 (NAD 27) as currently required by the Mass Media Bureau of the FCC.

**Ownership:** ION Media Networks Inc. (Group Owner).

**Began Operation:** November 1, 2002. Standard Definition.

**Represented (sales):** Millennium Sales & Marketing.

**Represented (legal):** Dow, Lohnes & Aibertson PLLC.

**Represented (engineering):** duTreil, Lundin & Rackley Inc.

**Personnel:**

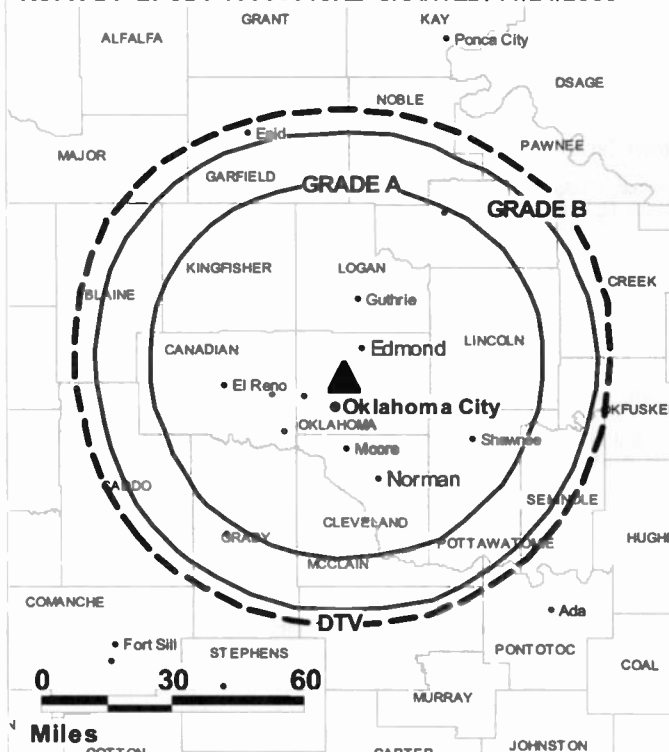
**Carol Wright-Holzhauser,** Regional Vice President & General Manager.

**Wes Milbourn,** General Sales Manager.

**Marsha Davis,** Local Sales Manager.

**Rod Roberts,** Chief Engineer.

**KOPX-DT BPCDT-19960610KE GRANTED: 11/24/2000**



© 2007 Warren Communications News

**Dian Johnson,** Business Manager & Program Director.

**Gina Craddock,** Creative Services Director.

**Robert Smith,** Traffic Manager.

**City of License:** Oklahoma City. **Station DMA:** Oklahoma City, OK. **Rank:** 45.

**Nielsen Data:** Not available.

**KSBI**  
**Ch. 52**

**Network Service:** IND.

**Licensee:** Family Broadcasting Group Inc., Box 95188, Oklahoma City, OK 73143.

**Studio:** 1350 S.E. 82nd St., Oklahoma City, OK 73149.

**Mailing Address:** Box 95188, Oklahoma City, OK 73143.

**Phone:** 405-631-7335. **Fax:** 405-631-7367.

**E-mail:** gm@ksbitv.com

**Web Site:** http://www.ksbitv.com

**Technical Facilities:** Channel No. 52 (698-704 MHz). Authorized power: 3000-kw max. visual, 135.5-kw aural. Antenna: 1512-ft above av. terrain, 1539-ft. above ground, 2651-ft. above sea level.

Latitude 35° 35' 54"  
Longitude 97° 29' 25"

**Transmitter:** N.E. 122nd Ave. & N. Kelley Ave.

**Digital Facilities:** Channel No. 51 (692-698 MHz). Power: 1000-kw max. visual. Antenna: 1502-ft above av. terrain, 1540-ft. above ground.

Latitude 35° 35' 52"  
Longitude 97° 29' 22"

**FCC Digital File Number:** BPCDT-19991028AFH. Granted: June 01, 2001.

**Note:** Latitude and longitude coordinates shown are based on the North American Datum of 1927 (NAD 27) as currently required by the Mass Media Bureau of the FCC.

**Ownership:** Family Broadcasting Group Inc. (Group Owner).

**Began Operation:** October 31, 1988. Sale to present owner by Locke Supply Co. approved by FCC January 12, 2004. Involuntary transfer from Don J. Locke Estate to Locke Supply Co. Employee Stock Ownership Plan approved by FCC November 17, 2000.

**Represented (sales):** Lighthouse Media Inc.

**Represented (legal):** Booth Freret Imlay & Tepper PC.

**Personnel:**

**Brady Brus,** General Manager.

**Greg Kuhn,** Production Manager.

**Sherri Bannister,** General & Local Sales Manager.

**Jack Mills,** Chief Engineer.

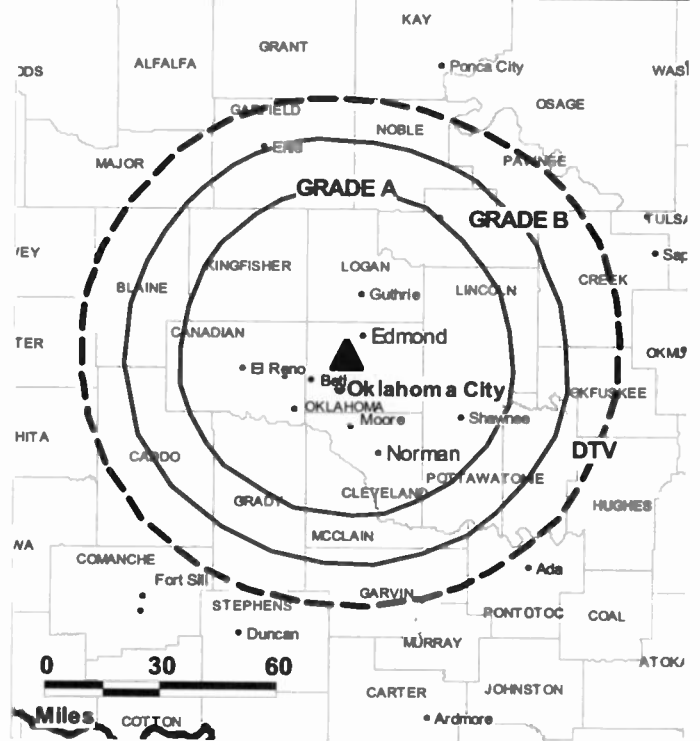
**Brenda Bennett,** Program Director.

**Rayellen English,** Traffic Manager.

**Highest 30 Sec. Rate:** \$90.

**City of License:** Oklahoma City. **Station DMA:** Oklahoma City, OK. **Rank:** 45.

**KSBI BPCT-19980827KF GRANTED: 12/3/1998**



© 2007 Warren Communications News

Circulation © 2006 Nielsen. Coverage based on Nielsen study.

GrandTotal	Cable TV Households	Non-cable TV Households	Total TV Households
Estimated Station Totals *	399,360	240,500	639,860
Average Weekly Circulation (2006)	43,704	38,335	82,039
Average Daily Circulation (2006)			25,001
Station DMA Total	Cable TV Households	Non-cable TV Households	Total TV Households
Estimated Station Totals *	378,150	217,410	595,560
Average Weekly Circulation (2006)	41,623	36,556	78,179
Average Daily Circulation (2006)			23,846
Other DMA Total	Cable TV Households	Non-cable TV Households	Total TV Households
Estimated Station Totals *	21,210	23,090	44,300
Average Weekly Circulation (2006)	2,081	1,779	3,860
Average Daily Circulation (2006)			1,155

\*Estimated station totals are sums of the Nielsen TV and Cable TV household estimates for each county in which the station registers viewing of more than 5% as per the Nielsen Survey Methods.

# Oklahoma — Oklahoma City

## KSBI-DT Ch. 51

**Network Service:** IND.

**Grantee:** Family Broadcasting Group Inc., Box 95188, Oklahoma City, OK 73143.

**Studio:** 1350 SE 82nd St., Oklahoma City, OK 73149.

**Mailing Address:** Box 95188, Oklahoma City, OK 73143.

**Phone:** 405-631-7335. **Fax:** 405-631-7367.

**E-mail:** gm@ksbitv.com

**Web Site:** <http://www.ksbitv.com>

**Technical Facilities:** Channel No. 51 (692-698 MHz). Authorized power: 1000-kw max. visual. Antenna: 1502-ft above av. terrain, 1540-ft. above ground.

Latitude	35°	35'	52"
Longitude	97°	29'	22"

**Note:** Latitude and longitude coordinates shown are based on the North American Datum of 1927 (NAD 27) as currently required by the Mass Media Bureau of the FCC.

**Multichannel TV Sound:** Stereo only.

**Ownership:** Family Broadcasting Group Inc. (Group Owner).

**Began Operation:** February 1, 2003. Standard and High Definition. Station operating under Special Temporary Authority at 360.9-kw. max. visual.

**Represented (sales):** Lighthouse Media Inc.

**Represented (legal):** Booth Freret Imlay & Tepper PC.

**Represented (engineering):** Jack Kroth.

### Personnel:

**Brady Brus,** General Manager.

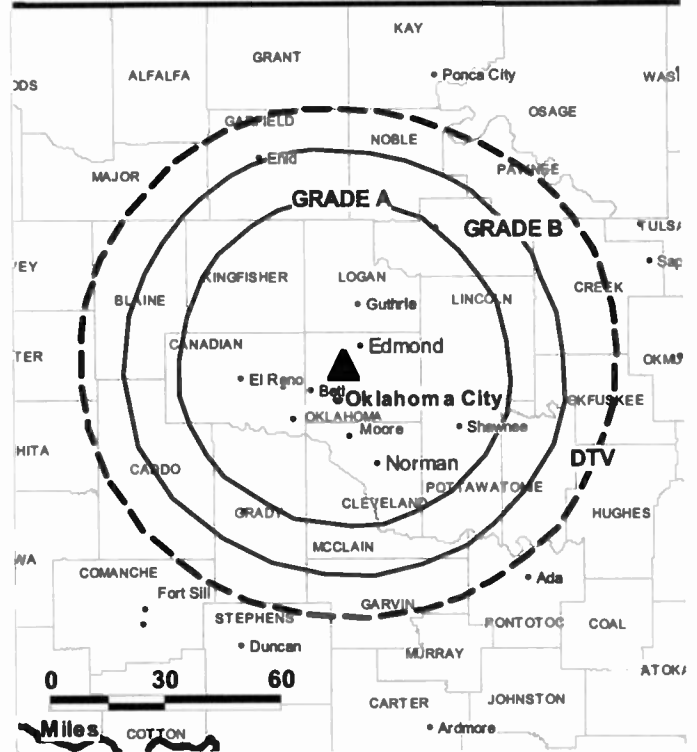
**Sherri Bannister,** General & Local Sales Manager.

**Jack Mills,** Chief Engineer.

**Brenda Bennett,** Program Director.

**Greg Kuhn,** Production Manager.

KSBI-DT BPCDT-19991028AFH GRANTED: 6/1/2001



© 2007 Warren Communications News

**Rayellen English,** Traffic Manager.

**Highest 30 Sec. Rate:** \$300.

**City of License:** Oklahoma City. **Station OMA:** Oklahoma City, OK. **Rank:** 45.

**Nielsen Data:** Not available.

**KTBO-DT**

**Ch. 15**

**Network Service:** TBN.

**Licensee:** Trinity Broadcasting Network Inc., 2442 Michelle Dr., Tustin, CA 92780.

**Studio:** 1600 E. Hefner Rd., Oklahoma City, OK 73131.

**Mailing Address:** 1600 E. Hefner Rd., Oklahoma City, OK 73131.

**Phone:** 405-848-1414. **Fax:** 405-843-5040.

**E-mail:** [comments@tbn.com](mailto:comments@tbn.com)

**Web Site:** <http://www.tbn.org>

**Technical Facilities:** Channel No. 15 (476-482 MHz). Authorized power: 500-kw max. visual. Antenna: 1175-ft above av. terrain, 1152-ft. above ground, 2323-ft. above sea level.

Latitude	35°	34'	35"
Longitude	97°	29'	09"

**Transmitter:** 0.5-mi. SW of intersection of Eastern Ave. & 108th St. NE.

**Note:** Latitude and longitude coordinates shown are based on the North American Datum of 1927 (NAD 27) as currently required by the Mass Media Bureau of the FCC.

**Ownership:** Trinity Broadcasting Network Inc. (Group Owner).

**Began Operation:** December 1, 2002.

**Personnel:**

Fern E. Deaver, General Manager.

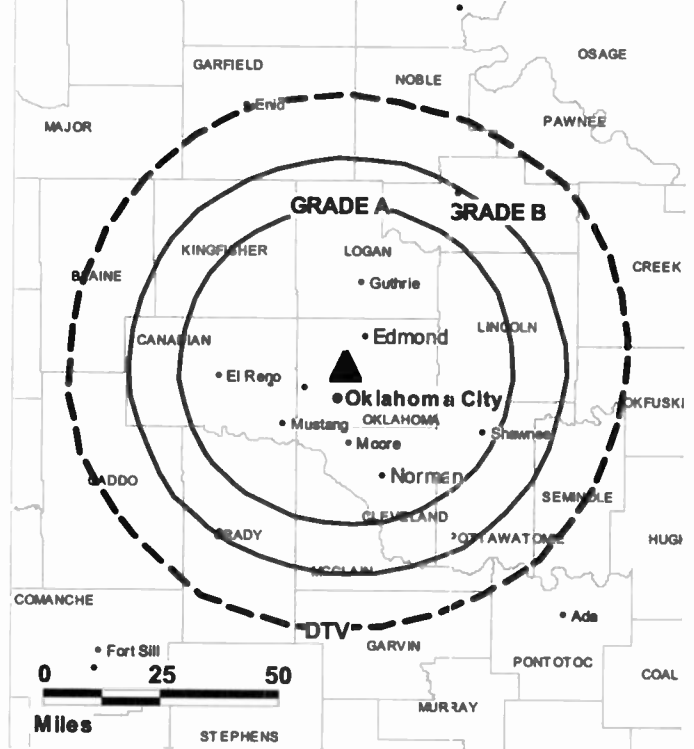
Ken Howerton, Chief Engineer.

Linda Cook, Program Director.

Dave Waters, Traffic Manager.

Kris Schlnske, Public Affairs Director.

**KTBO-DT BPCDT-19990923AAL GRANTED: 5/7/2001**



© 2007 Warren Communications News

**City of License:** Oklahoma City. **Station DMA:** Oklahoma City, OK. **Rank:** 45.  
**Nielsen Data:** Not available.



# Oklahoma — Oklahoma City

## KTBO-TV

Ch. 14

**Network Service:** TBN.

**Licensee:** Trinity Broadcasting Network Inc., 2442 Michelle Dr., Tustin, CA 92780.

**Studio:** 1600 E. Hefner Rd., Oklahoma City, OK 73131.

**Mailing Address:** 1600 E. Hefner Rd., Oklahoma City, OK 73131.

**Phone:** 405-848-1414. **Fax:** 405-843-5040.

**E-mail:** ktbo@tbn.org

**Web Site:** http://www.tbn.org

**Technical Facilities:** Channel No. 14 (470-476 MHz). Authorized power: 575-kw max. visual. Antenna: 1175-ft above av. terrain, 1152-ft. above ground, 2323-ft. above sea level.

Latitude	35°	34'	35"
Longitude	97°	29'	09"

**Transmitter:** 0.5-mi. SW of intersection of Eastern Ave. & 108th St. NE.

**Digital Facilities:** Channel No. 15 (476-482 MHz). Power: 500-kw max. visual. Antenna: 1175-ft above av. terrain, 1152-ft. above ground, 2323-ft. above sea level.

Latitude	35°	34'	35"
Longitude	97°	29'	09"

**FCC Digital File Number:** BPCDT-19990923AAL. Granted: May 07, 2001.

**Note:** Latitude and longitude coordinates shown are based on the North American Datum of 1927 (NAD 27) as currently required by the Mass Media Bureau of the FCC.

**Satellite Earth Station:** Transmitter Comark; Scientific-Atlanta, 7-meter C-band.

**Ownership:** Trinity Broadcasting Network Inc. (Group Owner).

**Began Operation:** March 6, 1981.

**Represented (engineering):** Smith & Fisher.

**Personnel:**

Fern E. Deaver, General Manager.

Ken Howerton, Chief Engineer.

Linda Cook, Program Director.

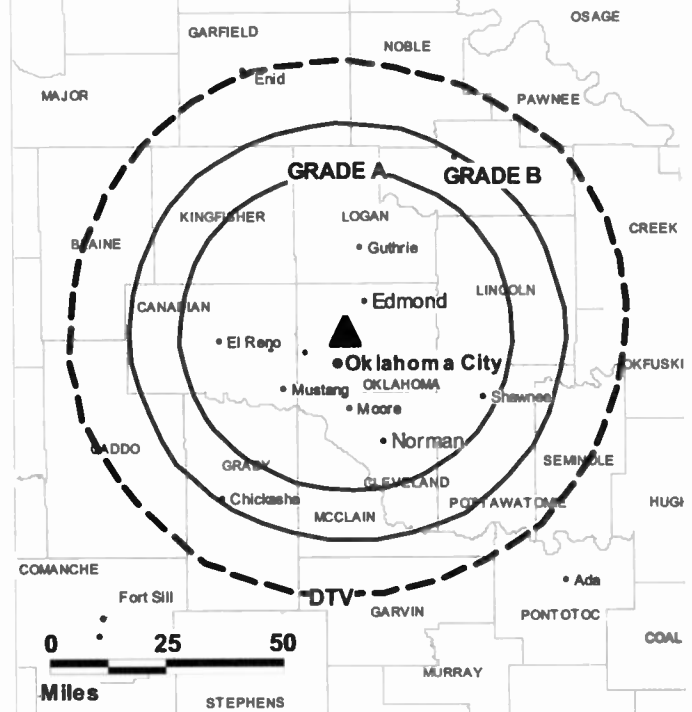
Dave Waters, Traffic Manager.

Kris Schinske, Public Affairs Director.

**Highest 30 Sec. Rate:** \$72.

**City of License:** Oklahoma City. **Station DMA:** Oklahoma City, OK. **Rank:** 45.

KTBO-TV BPCT-19990414KI GRANTED: 3/16/2000



© 2007 Warren Communications News

Circulation © 2006 Nielsen. Coverage based on Nielsen study.

GrandTotal	Cable TV Households	Non-cable TV Households	Total TV Households
Estimated Station Totals *	314,100	108,820	422,920
Average Weekly Circulation (2006)	19,080	8,235	27,315
Average Daily Circulation (2006)			7,784
Station DMA Total	Cable TV Households	Non-cable TV Households	Total TV Households
Estimated Station Totals *	314,100	108,820	422,920
Average Weekly Circulation (2006)	19,080	8,235	27,315
Average Daily Circulation (2006)			7,784

\*Estimated station totals are sums of the Nielsen TV and Cable TV household estimates for each county in which the station registers viewing of more than 5% as per the Nielsen Survey Methods.

# Oklahoma — Oklahoma City

**KWTV**  
Ch. 9

**Network Service:** CBS.

**Licensee:** Griffin Entities LLC, 3773 Howard Hughes Pkwy., Suite 250, Las Vegas, NV 89109.

**Studio:** 7401 N. Kelley Ave., Oklahoma City, OK 73111.

**Mailing Address:** 7401 N. Kelley Ave., Oklahoma City, OK 73111.

**Phone:** 405-843-6641. **Fax:** 405-841-3693.

**E-mail:** rob.krier@news9.net

**Web Site:** http://www.newsok.com

**Technical Facilities:** Channel No. 9 (186-192 MHz). Authorized power: 316-kw visual, 31.6-kw aural. Antenna: 1525-ft above av. terrain, 1577-ft. above ground, 2690-ft. above sea level.

Latitude 35° 32' 58"  
Longitude 97° 29' 50"

**Transmitter:** 7401 N. Kelley Ave.

**Digital Facilities:** Channel No. 39 (320-626 MHz). Power: 530-kw max. visual. Antenna: 1568-ft above av. terrain, 1611-ft. above ground, 2713-ft. above sea level.

Latitude 35° 35' 52"  
Longitude 97° 29' 22"

**FCC Digital File Number:** BPCDT-19990920AAK. Granted: February 04, 2005.

**Note:** Latitude and longitude coordinates shown are based on the North American Datum of 1927 (NAD 27) as currently required by the Mass Media Bureau of the FCC.

**Multichannel TV Sound:** Stereo and separate audio program.

**Satellite Earth Stations:** Transmitter Harris; Scientific-Atlanta, 7-meter C-band; Harris, 3-meter C-band; AFC, 3-meter Ku-band; Scientific-Atlanta, 4.5-meter C-band; Harris, 4.6-meter Ku-band; Scientific-Atlanta, M/A-Corn, Harris, DX Antenna receivers.

**SWG Mobile Dish:** Midwest/Andrew, 2.5-meter Ku-band.

**News Services:** UPI, Conus, CBS Newspath, AP.

**Ownership:** Griffin Entities LLC.

**Began Operation:** December 20, 1953.

**Represented (sales):** TeleRep Inc.

**Represented (legal):** Holland & Knight LLP.

**Represented (engineering):** Cohen Dippell & Everist PC.

**Personnel:**

**Rob Krier**, Vice President & General Manager.

**Wade Deaver**, General Sales Manager.

**Blaise Labbe**, News Director.

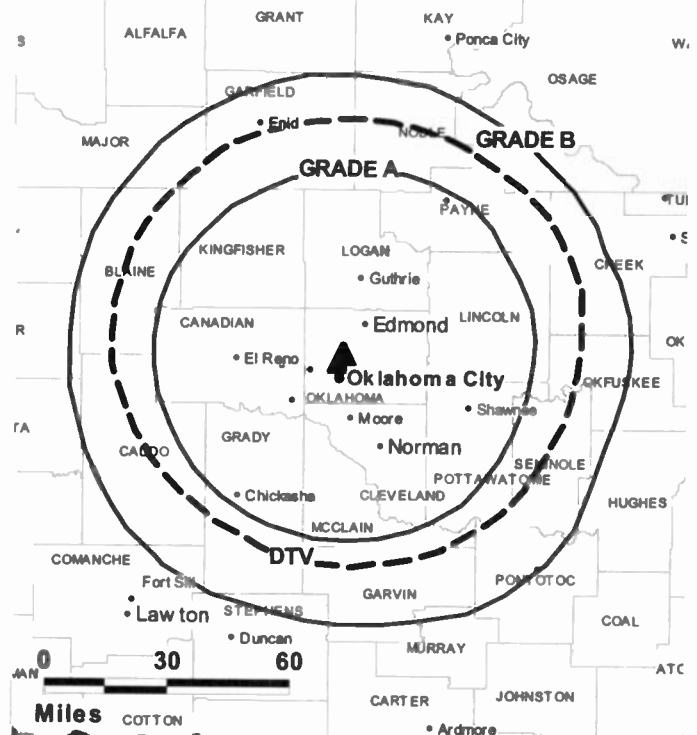
**Julle Cameron**, Engineering Director.

**Dennis Kelly**, Business Manager.

**Randy Cassimus**, Production Director.

**Alan Hicks**, Advertising & Marketing Director.

**KWTV BPCT-19860520KI GRANTED: 7/29/1986**



© 2007 Warren Communications News

**Kim Eubank**, Program Director.

**Rates:** On request.

**City of License:** Oklahoma City. **Station DMA:** Oklahoma City, OK. **Rank:** 45.

Circulation © 2006 Nielsen. Coverage based on Nielsen study.

GrandTotal	Cable TV Households	Non-cable TV Households	Total TV Households
Estimated Station Totals *	490,930	273,100	764,030
Average Weekly Circulation (2006)	316,462	169,700	486,162
Average Daily Circulation (2006)			252,868
Station DMA Total	Cable TV Households	Non-cable TV Households	Total TV Households
Estimated Station Totals *	388,200	226,440	614,640
Average Weekly Circulation (2006)	285,284	163,400	448,684
Average Daily Circulation (2006)			237,184
Other DMA Total	Cable TV Households	Non-cable TV Households	Total TV Households
Estimated Station Totals *	102,730	46,660	149,390
Average Weekly Circulation (2006)	31,178	6,300	37,478
Average Daily Circulation (2006)			15,684

\*Estimated station totals are sums of the Nielsen TV and Cable TV household estimates for each county in which the station registers viewing of more than 5% as per the Nielsen Survey Methods.

# Oklahoma — Oklahoma City

## KWTV-DT Ch. 39

**Network Service:** CBS.

**Licensee:** Griffin Entities LLC, 3773 Howard Hughes Pkwy., Suite 250, Las Vegas, NV 89109.

**Studio:** 7401 N. Kelley Ave., Oklahoma City, OK 73111.

**Mailing Address:** 7401 N. Kelley Ave., Oklahoma City, OK 73111.

**Phone:** 405-843-6641. **Fax:** 405-841-3693.

**E-mail:** rob.krier@news9.net

**Web Site:** <http://www.newsok.com>

**Technical Facilities:** Channel No. 39 (320-626 MHz). Authorized power: 530-kw max. visual. Antenna: 1568-ft above av. terrain, 1611-ft. above ground, 2713-ft. above sea level.

Latitude	35°	35'	52"
Longitude	97°	29'	22"

**Note:** Latitude and longitude coordinates shown are based on the North American Datum of 1927 (NAD 27) as currently required by the Mass Media Bureau of the FCC.

**Ownership:** Griffin Entities LLC.

**Began Operation:** December 23, 2003.

**Represented (legal):** Holland & Knight LLP.

**Represented (sales):** TeleRep Inc.

**Personnel:**

**Rob Krier**, Vice President & General Manager.

**Randy Cassimus**, Production Director.

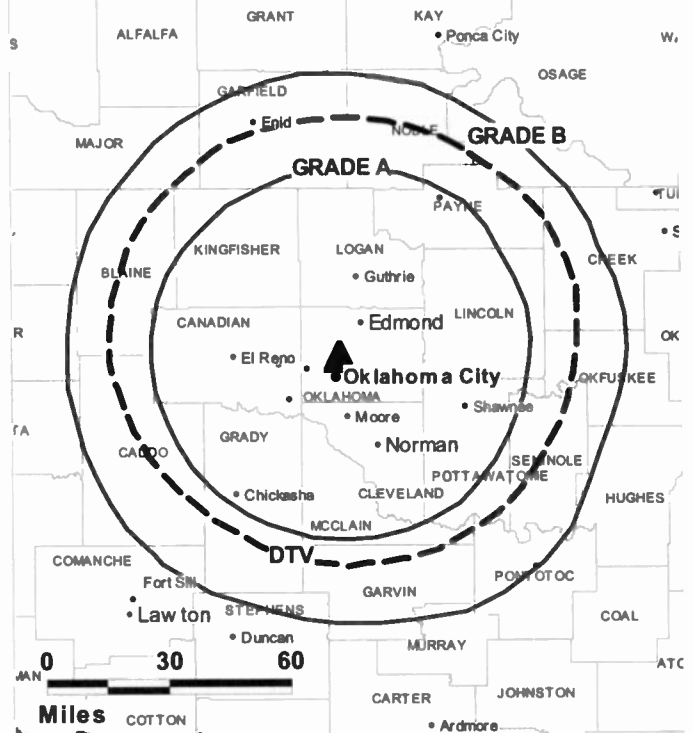
**Wade Deaver**, General Sales Manager.

**Blaise Labbe**, News Director.

**Julie Cameron**, Engineering Director.

**Dennis Kelly**, Business Manager.

**KWTV-DT BPCDT-19990920AAK GRANTED: 2/4/2005**



© 2007 Warren Communications News

**Kim Eubank**, Program Director.

**Alan Hicks**, Advertising & Marketing Director.

**City of License:** Oklahoma City. **Station DMA:** Oklahoma City, OK. **Rank:** 45.

**Nielsen Data:** Not available.

**KTPX**

**Ch. 44**

**(Affiliated with KOPX, Oklahoma City)**

**Network Service:** ION.

**Licensee:** Paxson Tulsa License Inc., 601 Clearwater Park Rd., West Palm Beach, FL 33401-6233.

**Studio:** 5800 E Skelly Dr., No. 101, Tulsa, OK 74135.

**Mailing Address:** 3701 S. Peoria, Tulsa, OK 74105.

**Phone:** 918-664-1044; 918-743-2227. **Fax:** 918-748-1575.

**E-mail:** tomneedham@ionmedia.tv

**Web Site:** http://www.ionline.tv

**Technical Facilities:** Channel No. 44 (650-656 MHz). Authorized power: 5000-kw max. visual. Antenna: 909-ft above av. terrain, 741-ft. above ground, 1670-ft. above sea level.

Latitude 35° 50' 02"  
Longitude 96° 07' 28"

**Transmitter:** 4.2-mi. SW of Mounds, 3-mi. W of Alternate Hwy. 75.

**Digital Facilities:** Channel No. 28 (554-560 MHz). Power: 1000-kw max. visual. Antenna: 718-ft above av. terrain, 551-ft. above ground, 1480-ft. above sea level.

Latitude 35° 50' 02"  
Longitude 96° 07' 28"

**FCC Digital File Number:** BPCDT-990604KG. Granted: October 11, 2000.

**Note:** Latitude and longitude coordinates shown are based on the North American Datum of 1927 (NAD 27) as currently required by the Mass Media Bureau of the FCC.

**Ownership:** ION Media Networks Inc. (Group Owner).

**Began Operation:** August 31, 1998. Sale of remaining 51% interest to present owner by Broadcasting Systems Inc. approved by FCC September 26, 1997.

**Represented (legal):** Eugene T. Smith.

**Represented (engineering):** Tabcon Inc.

**Personnel:**

Michael Kronley, General Manager.

Bill Sevenoaks, General Sales Manager.

Justin Jones, Local Sales Manager.

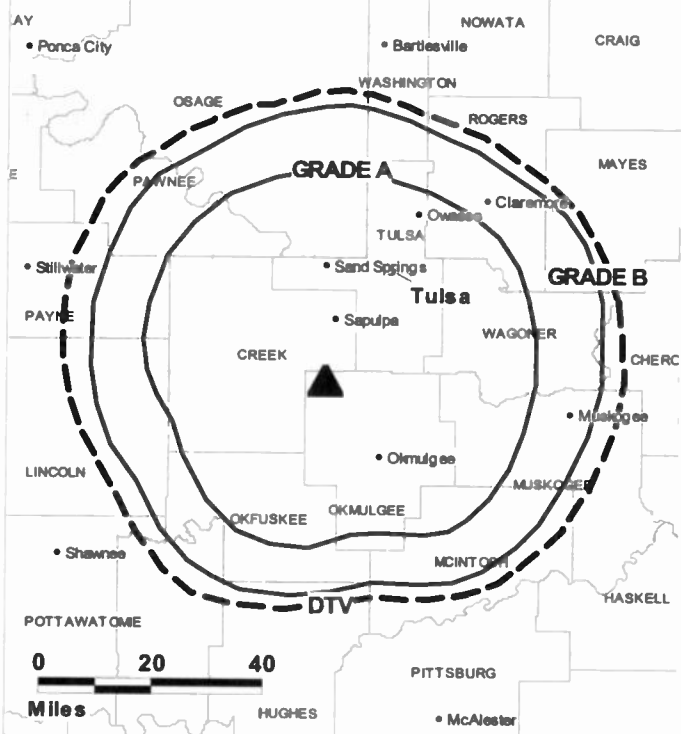
Les Dean, National Sales Manager.

Susan Smith, Sales Assistant.

Tom Needham, Chief Engineer.

Peter De Les Dernier, Business Manager.

**KTPX BMPCT-19960613KF GRANTED: 10/10/1996**



© 2007 Warren Communications News

**Jaeen Rode, Traffic Manager.**

**Rates:** On request.

**City of License:** Okmulgee. **Station DMA:** Tulsa, OK. **Rank:** 62.

Circulation © 2006 Nielsen. Coverage based on Nielsen study.

GrandTotal	Cable TV Households	Non-cable TV Households	Total TV Households
Estimated Station Totals *	244,330	35,960	280,290
Average Weekly Circulation (2006)	20,553	3,296	23,849
Average Daily Circulation (2006)			5,042

Station DMA Total	Cable TV Households	Non-cable TV Households	Total TV Households
Estimated Station Totals *	244,330	35,960	280,290
Average Weekly Circulation (2006)	20,553	3,296	23,849
Average Daily Circulation (2006)			5,042

\*Estimated station totals are sums of the Nielsen TV and Cable TV household estimates for each county in which the station registers viewing of more than 5% as per the Nielsen Survey Methods.

**KTPX-DT**  
**Ch. 28**

**Network Service:** ION.

**Licensee:** Paxson Tulsa License Inc., 601 Clearwater Park Rd., West Palm Beach, FL 33401-6233.

**Studio:** 5800 Skelly Dr., No. 101, Tulsa, OK 74135.

**Mailing Address:** 3701 S. Peoria, Tulsa, OK 74105.

**Phone:** 918-664-1044; 918-743-2227. **Fax:** 918-748-1575.

**E-mail:** tomneedham@ionmedia.tv

**Web Site:** http://www.ionline.tv

**Technical Facilities:** Channel No. 28 (554-560 MHz). Authorized power: 1000-kw max. visual. Antenna: 718-ft above av. terrain, 551-ft. above ground, 1480-ft. above sea level.

Latitude	35°	50'	02"
Longitude	96°	07'	28"

**Note:** Latitude and longitude coordinates shown are based on the North American Datum of 1927 (NAD 27) as currently required by the Mass Media Bureau of the FCC.

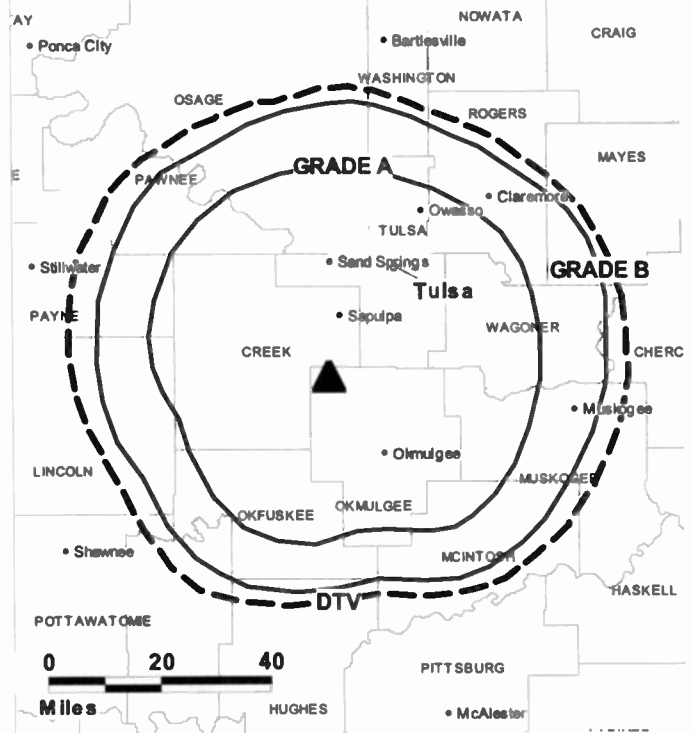
**Ownership:** ION Media Networks Inc. (Group Owner).

**Began Operation:** April 1, 2002. Standard Definition.

**Personnel:**

- Michael Kronley, General Manager.
- Bill Sevenoaks, General Sales Manager.
- Justin Jones, Local Sales Manager.
- Les Dean, National Sales Manager.
- Susan Smith, Sales Assistant.
- Tom Needham, Chief Engineer.
- Peter De Les Dernier, Business Manager.

**KTPX-DT BPCDT-19990604KG GRANTED: 10/11/2000**



© 2007 Warren Communications News

Janeen Rode, Traffic Manager.

**City of License:** Okmulgee. **Station DMA:** Tulsa, OK. **Rank:** 62.

**Nielsen Data:** Not available.

**KTUZ-DT**

**Ch. 29**

**Network Service:** TMO.

**Grantee:** Oklahoma Land Co. LLC, 5101 S. Shields, Oklahoma City, OK 73129.

**Studio:** 5254 72nd Ave. NE, Norman, OK 73026.

**Mailing Address:** 5254 72nd Ave. NE, Norman, OK 73026.

**Phone:** 405-573-1993; 405-616-5500. **Fax:** 405-573-1971.

**Technical Facilities:** Channel No. 29 (560-566 MHz). Authorized power: 1000-kw max. visual, aural. Antenna: 830-ft above av. terrain, 922-ft. above ground, 1983-ft. above sea level.

Latitude	35°	16'	58"
Longitude	97°	20'	18"

Requests modification of CP for change to 1555-ft above av. terrain, 1575-ft. above ground, 2715-ft. above sea level; lat. 35° 33' 36", long. 97° 29' 07", BMPCDT-20060707AFM.

**Note:** Latitude and longitude coordinates shown are based on the North American Datum of 1927 (NAD 27) as currently required by the Mass Media Bureau of the FCC.

**Ownership:** Oklahoma Land Co. LLC (Group Owner).

**Began Operation:** Station operating under Special Temporary Authority at 1.6-kw max. visual; no on-air date

**Represented (legal):** Putbrese, Hunsaker & Trent PC.

**Personnel:**

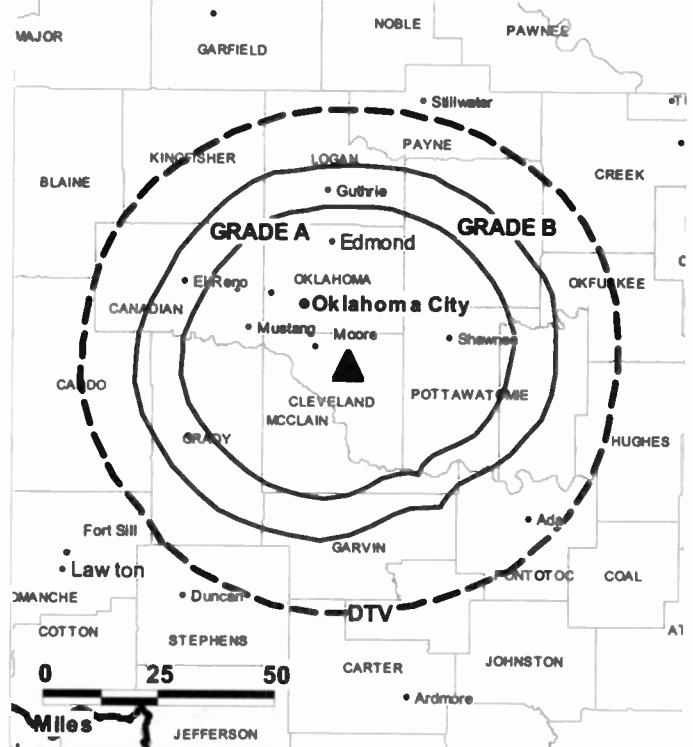
**Tom Shannon,** General Manager.

**Mike Brown,** Chief Engineer.

**Nathan Stamp,** Program Director.

**Kelly Pace,** Traffic Manager.

**KTUZ-DT BMPCDT-20040729ANF GRANTED: 8/23/2004**



© 2007 Warren Communications News

**City of License:** Shawnee. **Station DMA:** Oklahoma City, OK. **Rank:** 45.

**Nielsen Data:** Not available.

**KTUZ-TV**  
(formerly KQOK)

**Ch. 30**

**Network Service:** TMO.

**Licensee:** Oklahoma Land Co. LLC, 5101 S. Shields, Oklahoma City, OK 73129.

**Studio:** 5254 72nd Ave. NE, Norman, OK 73026.

**Mailing Address:** 5254 72nd Ave. NE, Norman, OK 73026.

**Phone:** 405-573-1993; 405-616-5500. **Fax:** 405-573-1971.

**Technical Facilities:** Channel No. 30 (566-572 MHz). Authorized power: 5000-kw max. visual. Antenna: 837-ft above av. terrain, 922-ft. above ground.

Latitude	35°	16'	50"
Longitude	97°	20'	18"

Requests CP for change to 1493-ft above av. terrain, 1512-ft. above ground, 2653-ft. above sea level; lat. 35° 33' 36", long. 97° 29' 07", BPCT-20060707AFL.

Holds CP for change to 3800-kw max. visual, 801-ft above av. terrain, 893-ft. above ground, 1954-ft. above sea level; lat. 35° 16' 58", long. 97° 20' 18", BPCT-20040729AOV.

**Transmitter:** 2000-ft. NW of Franklin.

**Digital Facilities:** Channel No. 29 (560-566 MHz). Power: 1000-kw max. visual, aural. Antenna: 830-ft above av. terrain, 922-ft. above ground, 1983-ft. above sea level.

Latitude	35°	16'	58"
Longitude	97°	20'	18"

**FCC Digital File Number:** BPCDT-19991101AGN. Granted: August 23, 2004.

**Note:** Latitude and longitude coordinates shown are based on the North American Datum of 1927 (NAD 27) as currently required by the Mass Media Bureau of the FCC.

**Ownership:** Oklahoma Land Co. LLC (Group Owner).

**Began Operation:** November 10, 2000. Sale to present owner by Equity Braodcasting Corp. approved by FCC August 10, 2004. Sale Equity Broadcasting Corp. by OKC-30 Television LLC (Myoung Hwa Bae & Pete E. Warren III) approved by FCC July 28, 2000.

**Represented (legal):** Putbres, Hunsaker & Trent PC.

**Personnel:**

Tom Shannon, General Manager.

**KTUZ-TV BPCT-20040729AOV GRANTED: 1/28/2005**



© 2007 Warren Communications News

**Mike Brown, Chief Engineer.**

**Nathan Stamp, Program Director.**

**Kelly Pace, Traffic Manager.**

**Rates:** On request.

**City of License:** Shawnee. **Station DMA:** Oklahoma City, OK. **Rank:** 45.

**Nielsen Data:** Not available.

**KGEB**  
**Ch. 53**

**Network Service:** IND.

**Licensee:** University Broadcasting Inc., 7777 S. Lewis Ave., Tulsa, OK 74171.

**Studio:** 7777 S. Lewis Ave., Tulsa, OK 74171.

**Mailing Address:** Box 3286, Tulsa, OK 74101.

**Phone:** 918-488-5300. **Fax:** 918-495-7388.

**E-mail:** kgeb@oru.edu

**Web Site:** http://www.kgeb.net

**Technical Facilities:** Channel No. 53 (704-710 MHz). Authorized power: 1780-kw max. visual. Antenna: 597-ft above av. terrain, 672-ft. above ground, 1296-ft. above sea level.

Latitude 36° 02' 34"  
Longitude 95° 57' 11"

**Transmitter:** 2448 E. 81st St., Tulsa.

**Digital Facilities:** Channel No. 49 (680-686 MHz). Power: 50-kw max. visual. Antenna: 597-ft above av. terrain, 673-ft. above ground, 1296-ft. above sea level.

Latitude 36° 02' 35"  
Longitude 95° 57' 11"

**FCC Digital File Number:** BPCDT-19991026ABX. Granted: May 12, 2000.

**Note:** Latitude and longitude coordinates shown are based on the North American Datum of 1927 (NAD 27) as currently required by the Mass Media Bureau of the FCC.

**Ownership:** University Broadcasting Inc. (Group Owner).

**Began Operation:** January 24, 1996.

**Represented (legal):** Hardy Carey & Chautin LLP.

**Represented (engineering):** duTreil, Lundin & Rackley Inc.

**Personnel:**

Walter Richardson, General Manager & General Sales Manager.

William P. Lee, Engineering Director.

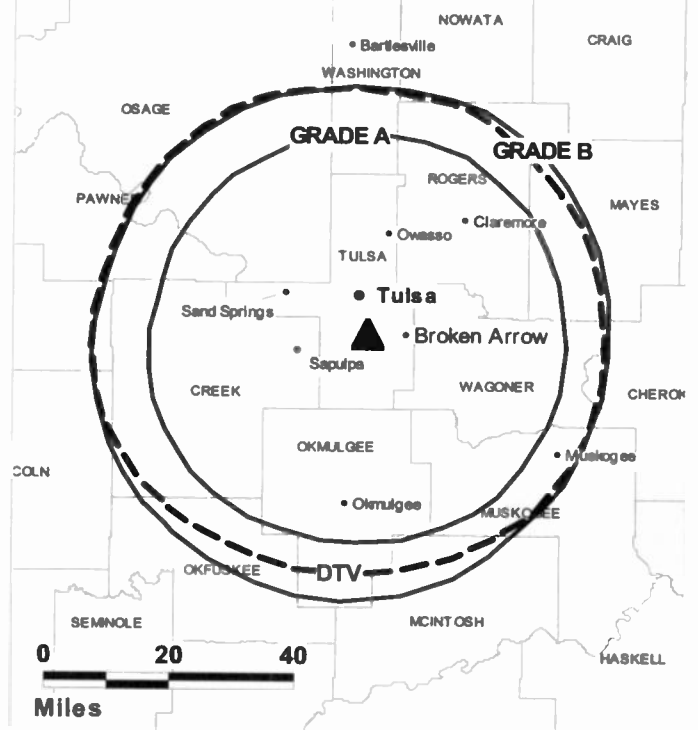
Chris Vanover, Program Director.

Charmaine Lee, Creative Services Director.

**Rates:** On request.

**City of License:** Tulsa. **Station DMA:** Tulsa, OK. **Rank:** 62.

**KGEB BPCT-19951124KE GRANTED: 1/23/1996**



Circulation © 2006 Nielsen. Coverage based on Nielsen study.

GrandTotal	Cable TV Households	Non-cable TV Households	Total TV Households
Estimated Station Totals *	40,930	0	40,930
Average Weekly Circulation (2006)	2,950	0	2,950
Average Daily Circulation (2006)			314

Station DMA Total	Cable TV Households	Non-cable TV Households	Total TV Households
Estimated Station Totals *	40,930	0	40,930
Average Weekly Circulation (2006)	2,950	0	2,950
Average Daily Circulation (2006)			314

\*Estimated station totals are sums of the Nielsen TV and Cable TV household estimates for each county in which the station registers viewing of more than 5% as per the Nielsen Survey Methods.



**KGEB-DT**

**Ch. 49**

**Network Service:** IND.

**Grantee:** University Broadcasting Inc., 7777 S. Lewis Ave., Tulsa, OK 74171.

**Studio:** 777 S. Lewis Ave., Tulsa, OK 74171.

**Mailing Address:** Box 3286, Tulsa, OK 74101.

**Phone:** 918-488-5300. **Fax:** 918-495-7388.

**E-mail:** kgeb@oru.edu

**Web Site:** <http://www.kgeb.net>

**Technical Facilities:** Channel No. 49 (680-686 MHz). Authorized power: 50-kw max. visual. Antenna: 597-ft above av. terrain, 673-ft. above ground, 1296-ft. above sea level.

Latitude	36°	02'	35"
Longitude	95°	57'	11"

**Note:** Latitude and longitude coordinates shown are based on the North American Datum of 1927 (NAD 27) as currently required by the Mass Media Bureau of the FCC.

**Ownership:** University Broadcasting Inc. (Group Owner).

**Began Operation:** Station operating under Special Temporary Authority at 17-kw max. visual; no on-air date

**Personnel:**

Walter Richardson, General Manager & General Sales Manager.

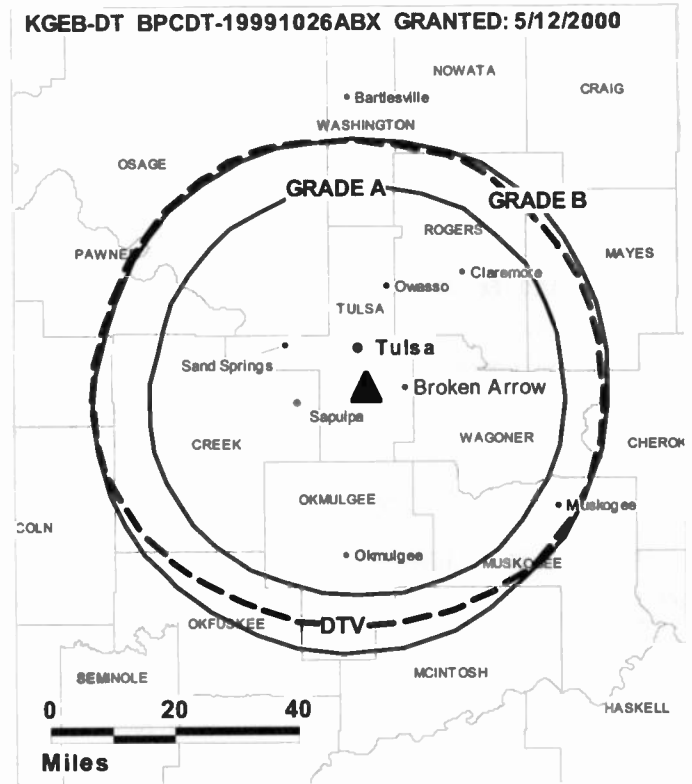
William P. Lee, Engineering Director.

Chris Vanover, Program Director.

Charmaine Lee, Creative Services Director.

**City of License:** Tulsa. **Station DMA:** Tulsa, OK. **Rank:** 62.

**KGEB-DT BPCDT-19991026ABX GRANTED: 5/12/2000**



Nielsen Data: Not available.

**KJRH**  
**Ch. 2**

**Network Service:** NBC.

**Licensee:** Scripps Howard Broadcasting Co., 312 Walnut St., 28th Floor, Cincinnati, OH 45202.

**Studio:** 3701 S. Peoria Ave., Tulsa, OK 74105-3269.

**Mailing Address:** Box 2, Tulsa, OK 74101.

**Phone:** 918-743-2222; 800-748-1409. **Fax:** 918-748-1476.

**E-mail:** mvrabac@kjrh.com

**Web Site:** http://www.2worksforyou.com

**Technical Facilities:** Channel No. 2 (54-60 MHz). Authorized power: 100-kw visual, 15-kw aural. Antenna: 1828-ft above av. terrain, 1775-ft. above ground, 2465-ft. above sea level.

Latitude 36° 01' 15"  
Longitude 95° 40' 32"

**Transmitter:** 9870 S. 273rd E Ave.

**Digital Facilities:** Channel No. 56 (722-728 MHz). Power: 800-kw max. visual. Antenna: 1657-ft above av. terrain, 1579-ft. above ground, 2290-ft. above sea level.

Latitude 35° 01' 15"  
Longitude 95° 40' 32"

**FCC Digital File Number:** BPCDT-19991014ABH. Granted: February 12, 2001.

**Note:** Latitude and longitude coordinates shown are based on the North American Datum of 1927 (NAD 27) as currently required by the Mass Media Bureau of the FCC.

**Multichannel TV Sound:** Stereo only.

**Satellite Earth Stations:** Transmitter RCA; Microwave General, 3-meter Ku-band; Scientific-Atlanta, 5-meter C-band; Scientific-Atlanta receivers.

**News Services:** AP, UPI, Southwest Newswire, Oklahoma News Network, NWS, NBC News Channel, CNN Newsource.

**Ownership:** E. W. Scripps Co. (Group Owner).

**Began Operation:** December 5, 1954. Sale to present owner by Central Plains Enterprises Inc. approved by FCC November 25, 1970 (Television Digest, Vol. 10:24, 48).

**Represented (sales):** Eagle Television Sales.

**Represented (legal):** Baker & Hostetler LLP.

**Personnel:**

Michael Vrabac, Vice President & General Manager.

Justin Jones, Local Sales Manager.

Peter Noll, Creative Services & Marketing Director.

Karen Framel, Research Director.

Cookie Broome, Traffic Manager.

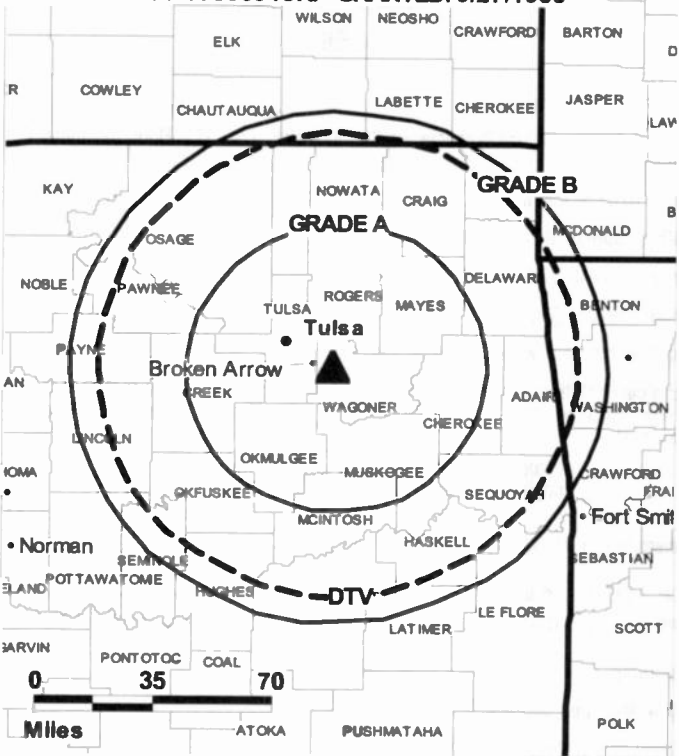
Bill Sevenoaks, General Sales Manager.

Les Dean, National Sales Manager.

Bill Seitzler, News Director.

Dale Vennes, Engineering Manager.

•KJRH BMPCT-19830913KF GRANTED: 9/27/1983



Cara Palmer, Business Manager.

**Rates:** On request.

**City of License:** Tulsa. **Station DMA:** Tulsa, OK. **Rank:** 62.

Circulation © 2006 Nielsen. Coverage based on Nielsen study.

GrandTotal	Cable TV Households	Non-cable TV Households	Total TV Households
Estimated Station Totals *	301,700	242,330	544,030
Average Weekly Circulation (2006)	205,537	135,041	340,578
Average Daily Circulation (2006)			169,642
Station DMA Total	Cable TV Households	Non-cable TV Households	Total TV Households
Estimated Station Totals *	266,240	232,420	498,660
Average Weekly Circulation (2006)	195,633	133,634	329,267
Average Daily Circulation (2006)			166,306
Other DMA Total	Cable TV Households	Non-cable TV Households	Total TV Households
Estimated Station Totals *	35,460	9,910	45,370
Average Weekly Circulation (2006)	9,904	1,407	11,311
Average Daily Circulation (2006)			3,336

\*Estimated station totals are sums of the Nielsen TV and Cable TV household estimates for each county in which the station registers viewing of more than 5% as per the Nielsen Survey Methods.

**KJRH-DT**  
**Ch. 56**

**Network Service:** NBC.

**Grantee:** Scripps Howard Broadcasting Co., 312 Walnut St., 28th Floor, Cincinnati, OH 45202.

**Studio:** 3701 S. Peoria Ave., Tulsa, OK 74105-3269.

**Mailing Address:** Box 2, Tulsa, OK 74101-0002.

**Phone:** 918-743-2222; 800-748-1409. **Fax:** 918-748-1476.

**E-mail:** mvrabac@kjrh.com

**Web Site:** <http://www.2worksforyou.com>

**Technical Facilities:** Channel No. 56 (722-728 MHz). Authorized power: 800-kw max. visual. Antenna: 1657-ft above av. terrain, 1579-ft. above ground, 2290-ft. above sea level.

Latitude	35°	01'	15"
Longitude	95°	40'	32"

**Transmitter:** 9870 S. 273rd E Ave.

**Note:** Latitude and longitude coordinates shown are based on the North American Datum of 1927 (NAD 27) as currently required by the Mass Media Bureau of the FCC.

**Ownership:** E. W. Scripps Co. (Group Owner).

**Began Operation:** January 1, 2002. Standard Definition.

**Represented (sales):** Eagle Television Sales.

**Personnel:**

**Michael Vrabac**, Vice President & General Manager.

**Justin Jones**, Local Sales Manager.

**Peter Noll**, Creative Services & Marketing Director.

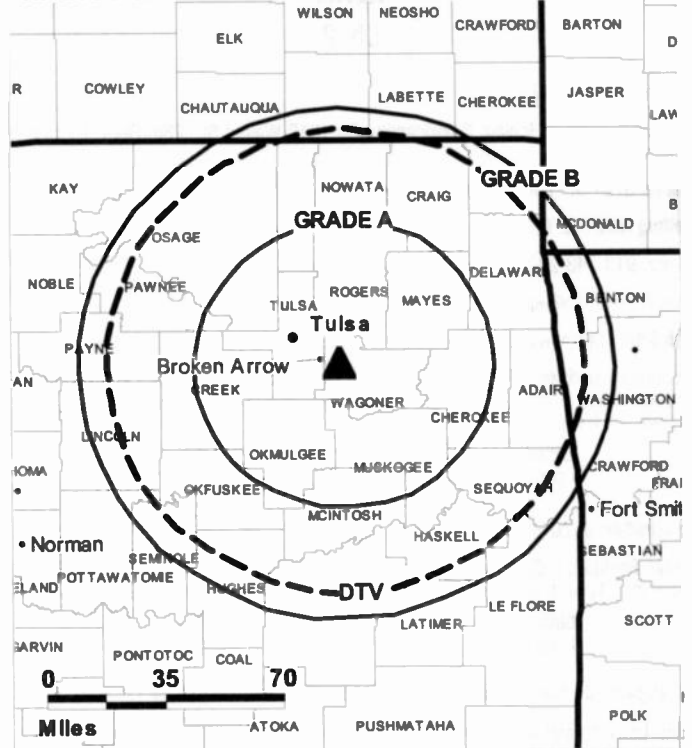
**Karen Framel**, Research Director.

**Cookie Broome**, Traffic Manager.

**Bill Sevenoaks**, General Sales Manager.

**Les Dean**, National Sales Manager.

**\*KJRH-DT BPCDT-19991014ABH GRANTED: 2/12/2001**



© 2007 Warren Communications News

**Bill Seltzer**, News Director.

**Dale Vennes**, Engineering Manager.

**Cara Palmer**, Business Manager.

**City of License:** Tulsa. **Station DMA:** Tulsa, OK. **Rank:** 62.

**Nielsen Data:** Not available.

**KMYT-DT**  
**(formerly KTFO-DT)**  
**Ch. 42**

**Network Service:** MNT.

**Licensee:** Clear Channel Broadcasting Licenses Inc., 200 Concord Plaza, Suite 600, San Antonio, TX 78216.

**Studio:** 2625 S. Memorial, Tulsa, OK 74129.

**Mailing Address:** 2625 S. Memorial, Tulsa, OK 74129.

**Phone:** 918-491-0023. **Fax:** 918-491-6650.

**E-mail:** cmillar@fox23.com

**Web Site:** <http://www.upn41.com>

**Technical Facilities:** Channel No. 42 (638-644 MHz). Authorized power: 625-kw max. visual. Antenna: 1512-ft above av. terrain, 1339-ft. above ground.

Latitude	36°	01'	10"
Longitude	95°	39'	24"

**Note:** Latitude and longitude coordinates shown are based on the North American Datum of 1927 (NAD 27) as currently required by the Mass Media Bureau of the FCC.

**Ownership:** Clear Channel Communications Inc. (Group Owner).

**Began Operation:** Station operating; no on-air date.

**Represented (sales):** Millennium Sales & Marketing.

**Personnel:**

**Craig Millar**, General Manager.

**Holly Allen**, Sales Director.

**Stephanie Spry**, Local Sales Manager.

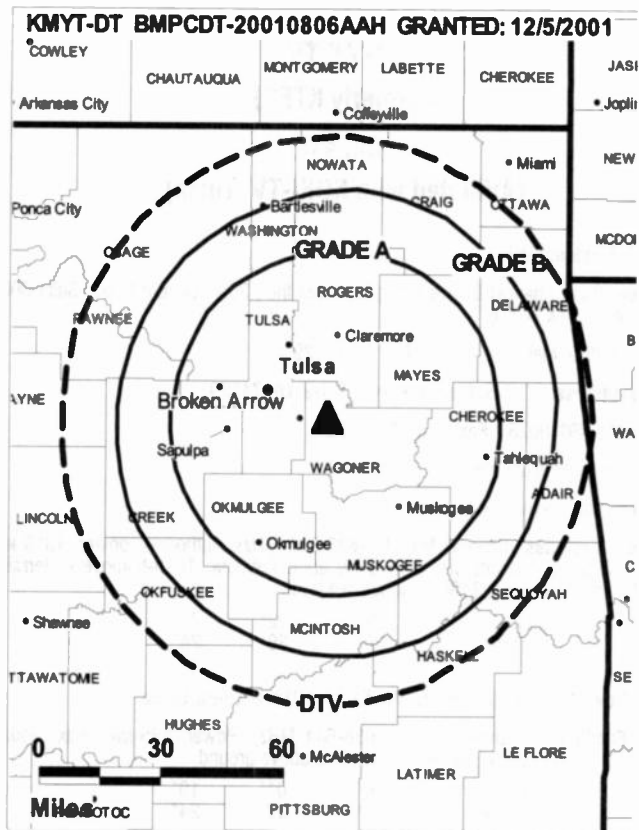
**Matt Kidwell**, National Sales Manager.

**Sean McLaughlin**, News Director.

**Brian Egan**, Chief Engineer.

**Kathleen Smith**, Business Manager.

**Chool Ning**, Program Director.



© 2007 Warren Communications News

**Irv Johnson**, Production Supervisor.

**Deedra Determan**, Promotion & Marketing Manager.

**Kristl Lewis**, Sales Research Director.

**Joan King**, Traffic Manager.

**City of License:** Tulsa. **Station DMA:** Tulsa, OK. **Rank:** 62.

**Nielsen Data:** Not available.

**KMYT-TV**  
**(formerly KTFO)**  
**Ch. 41**  
**(Affiliated with KOKI-TV, Tulsa)**

**Network Service:** MNT.

**Licensee:** Clear Channel Broadcasting Licenses Inc., 200 Concord Plaza, Suite 600, San Antonio, TX 78216.

**Studio:** 2625 S. Memorial Ave., Tulsa, OK 74129.

**Mailing Address:** 2625 S. Memorial Ave., Tulsa, OK 74129.

**Phone:** 918-491-0023. **Fax:** 918-491-6650.

**E-mail:** cmillar@fox23.com

**Web Site:** http://www.upn41.com

**Technical Facilities:** Channel No. 41 (632-638 MHz). Authorized power: 1350-kw max. & 295-kw horizontal visual, 58.9-kw aural. Antenna: 1510-ft above av. terrain, 1368-ft. above ground, 2168-ft. above sea level.

Latitude 36° 02' 28"  
 Longitude 95° 39' 24"

**Transmitter:** 2.67-mi. NE of State Rte. 51, on 101st St., near Oneta.

**Digital Facilities:** Channel No. 42 (638-644 MHz). Power: 625-kw max. visual. Antenna: 1512-ft above av. terrain, 1339-ft. above ground.

Latitude 36° 01' 10"  
 Longitude 95° 39' 24"

**FCC Digital File Number:** BPCDT-19991101AIW. Granted: May 17, 2001.

**Note:** Latitude and longitude coordinates shown are based on the North American Datum of 1927 (NAD 27) as currently required by the Mass Media Bureau of the FCC.

**Satellite Earth Stations:** Transmitter Harris; Agile Omni, 3-meter Ku & C-band; Agile Omni, 5-meter Ku & C-band; Agile Omni receivers.

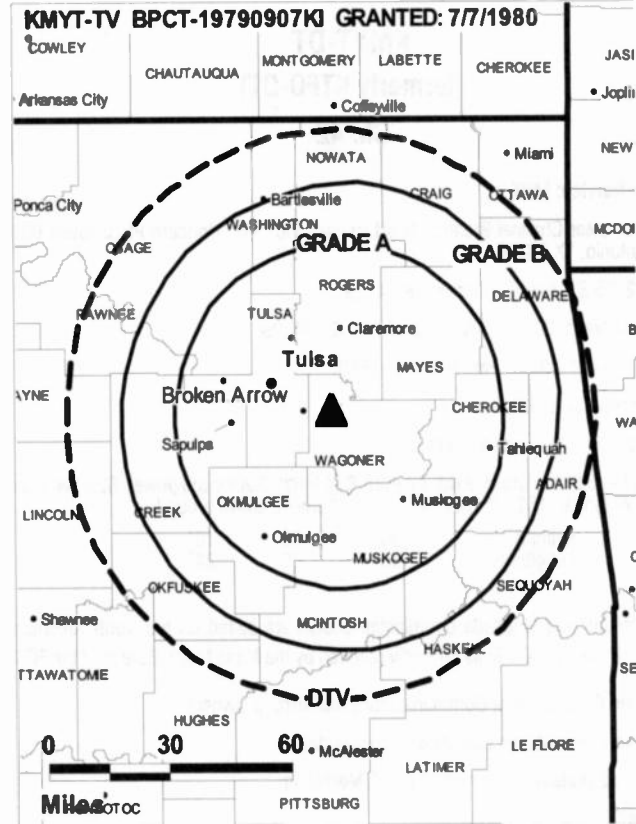
**Ownership:** Clear Channel Communications Inc. (Group Owner).

**Began Operation:** March 18, 1981. Sale of interest held by Ray L. Beindorf to Armstrong Investment Co. approved by FCC April 26, 1989. Sale to R.D.S. Broadcasting Inc. approved by FCC August 27, 1990. Station left air February 1, 1989; resumed operation May 6, 1991. Sale to MGA Broadcasting Inc. by R.D.S. Broadcasting Inc. approved by FCC May 13, 1997. Sale to present owner by MGA Broadcasting Inc. approved by FCC March 9, 2000.

**Represented (sales):** Millennium Sales & Marketing.

**Personnel:**

- Craig Millar, General Manager.
- Holly Allen, Sales Manager.
- Stephanie Spry, Local Sales Manager.
- Matt Kidwell, National Sales Manager.
- Sean McLaughlin, News Director.
- Brian Egan, Chief Engineer.
- Kathleen Smith, Business Manager.
- Chool Ning, Program Director.
- Kristi Lewis, Sales Research Director.



© 2007 Warren Communications News

**Deedra Detterman, Promotion & Marketing Manager.**

**Irv Johnson, Production Supervisor.**

**Joan King, Traffic Manager.**

**Rates:** On request.

**City of License:** Tulsa. **Station DMA:** Tulsa, OK. **Rank:** 62.

Circulation © 2006 Nielsen. Coverage based on Nielsen study.

GrandTotal	Cable TV Households	Non-cable TV Households	Total TV Households
Estimated Station Totals *	263,230	241,190	504,420
Average Weekly Circulation (2006)	53,673	46,626	100,299
Average Daily Circulation (2006)			29,155
Station DMA Total	Cable TV Households	Non-cable TV Households	Total TV Households
Estimated Station Totals *	260,310	231,280	491,590
Average Weekly Circulation (2006)	53,093	46,031	99,124
Average Daily Circulation (2006)			29,020
Other DMA Total	Cable TV Households	Non-cable TV Households	Total TV Households
Estimated Station Totals *	2,920	9,910	12,830
Average Weekly Circulation (2006)	580	595	1,175
Average Daily Circulation (2006)			135

\*Estimated station totals are sums of the Nielsen TV and Cable TV household estimates for each county in which the station registers viewing of more than 5% as per the Nielsen Survey Methods.

**KOKI-DT**  
**Ch. 22**

**Network Service:** FOX.

**Licensee:** Clear Channel Broadcasting Licenses Inc., 200 Concord Plaza, Suite 600, San Antonio, TX 78216.

**Studio:** 2625 S. Memorial, Tulsa, OK 74129.

**Mailing Address:** 2625 S. Memorial, Tulsa, OK 74129.

**Phone:** 918-491-0023. **Fax:** 918-388-0516.

**E-mail:** cmillar@fox23.com

**Web Site:** http://www.fox23.com

**Technical Facilities:** Channel No. 22 (518-524 MHz). Authorized power: 1000-kw max. visual. Antenna: 1316-ft above av. terrain, 1237-ft. above ground, 1944-ft. above sea level.

Latitude	36°	01'	36"
Longitude	95°	40'	44"

**Note:** Latitude and longitude coordinates shown are based on the North American Datum of 1927 (NAD 27) as currently required by the Mass Media Bureau of the FCC.

**Ownership:** Clear Channel Communications Inc. (Group Owner).

**Began Operation:** October 1, 2002. Station operating.

**Represented (sales):** Millennium Sales & Marketing.

**Personnel:**

**Craig Millar**, General Manager.

**Holly Allen**, Sales Director.

**Kristi Lewis**, Sales Research Director.

**Stephanie Spry**, Local Sales Manager.

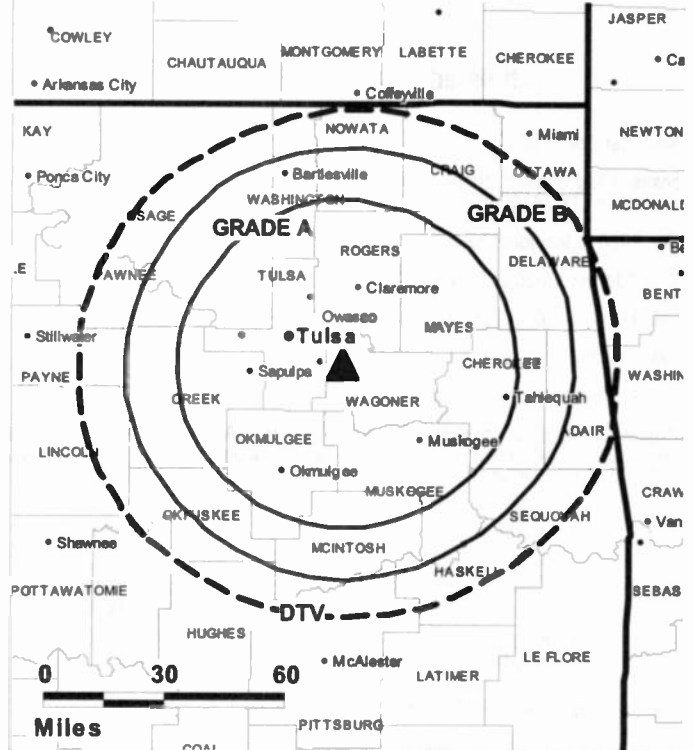
**Matt Kidwell**, National Sales Manager.

**Melanie Henry**, News Director.

**Brian Egan**, Chief Engineer.

**C. Phillip Shiver**, Controller.

**KOKI-DT BPCDT-19991020ABQ GRANTED: 4/24/2001**



© 2007 Warren Communications News

**Chooi Ning**, Program Director.

**Deedra Determan**, Promotion & Marketing Manager.

**Irv Johnson**, Production Supervisor.

**Jean King**, Traffic Manager.

**City of License:** Tulsa. **Station DMA:** Tulsa, OK. **Rank:** 62.

**Nielsen Data:** Not available.

**KOKI-TV**

**Ch. 23**

(Affiliated with KMYT-TV, Tulsa)

**Network Service:** FOX.

**Licensee:** Clear Channel Broadcasting Licenses Inc., 200 Concord Plaza, Suite 600, San Antonio, TX 78265-9512.

**Studio:** 2625 S. Memorial Ave., Tulsa, OK 74129.

**Mailing Address:** 2625 S. Memorial Ave., Tulsa, OK 74129.

**Phone:** 918-491-0023. **Fax:** 918-388-0516.

**E-mail:** cmillar@fox23.com

**Web Site:** http://www.fox23.com

**Technical Facilities:** Channel No. 23 (524-530 MHz). Authorized power: 3160-kw max. visual, aural. Antenna: 1312-ft above av. terrain, 1234-ft. above ground, 1942-ft. above sea level.

Latitude 36° 01' 35.8"  
Longitude 95° 43.7' 44"

**Digital Facilities:** Channel No. 22 (518-524 MHz). Power: 1000-kw max. visual. Antenna: 1316-ft above av. terrain, 1237-ft. above ground, 1944-ft. above sea level.

Latitude 36° 01' 36"  
Longitude 95° 40' 44"

**FCC Digital File Number:** BPCDT-19991020ABQ. Granted: April 24, 2001.

**Note:** Latitude and longitude coordinates shown are based on the North American Datum of 1927 (NAD 27) as currently required by the Mass Media Bureau of the FCC.

**Satellite Earth Stations:** Transmitter Harris; RCA, 3-meter Ku-band; Comsat, 3-meter C-band; DH Satellite, 5-meter C-band; Omni, Microdyne receivers.

**News Service:** AP.

**Ownership:** Clear Channel Communications Inc. (Group Owner).

**Began Operation:** October 26, 1980.

**Represented (sales):** Millennium Sales & Marketing.

**Represented (legal):** Cohn & Marks LLP.

**Represented (engineering):** Marsand Inc.

**Personnel:**

**Craig Millar**, General Manager.

**Holly Allen**, Sales Director.

**Stephanie Spry**, Local Sales Manager.

**Matt Kidwell**, National Sales Manager.

**Kristi Lewis**, Sales Research Director.

**Melanie Henry**, News Director.


**Brian Egan**, Chief Engineer.

**Chool Ning**, Program Director.

**Deedra Determan**, Promotion & Marketing Manager.

**Irv Johnson**, Production Supervisor.

**KOKI-TV BPCT-20021127ACX GRANTED: 3/28/2003**



© 2007 Warren Communications News

**C. Phillip Shiver**, Controller.

**Joan King**, Traffic Manager.

**Highest 30 Sec. Rate:** \$1000.

**City of License:** Tulsa. **Station DMA:** Tulsa, OK. **Rank:** 62.

Circulation © 2006 Nielsen. Coverage based on Nielsen study.

GrandTotal	Cable	Non-cable	Total
	TV Households	TV Households	
Estimated Station Totals *	292,180	242,330	534,510
Average Weekly Circulation (2006)	141,385	112,628	254,013
Average Daily Circulation (2006)			91,713
Station DMA Total	Cable	Non-cable	Total
	TV Households	TV Households	TV Households
Estimated Station Totals *	266,240	232,420	498,660
Average Weekly Circulation (2006)	136,107	111,260	247,367
Average Daily Circulation (2006)			89,955
Other DMA Total	Cable	Non-cable	Total
	TV Households	TV Households	TV Households
Estimated Station Totals *	25,940	9,910	35,850
Average Weekly Circulation (2006)	5,278	1,368	6,646
Average Daily Circulation (2006)			1,758

\*Estimated station totals are sums of the Nielsen TV and Cable TV household estimates for each county in which the station registers viewing of more than 5% as per the Nielsen Survey Methods.

**KOTV**  
**Ch. 6**

**Network Service:** CBS.

**Licensee:** Griffin Licensing LLC, 3773 Howard Hughes Pkwy., Suite 250, Las Vegas, NV 89109.

**Studio:** 302 S. Frankfort Ave., Tulsa, OK 74120.

**Mailing Address:** Box 6, Tulsa, OK 74101.

**Phone:** 918-732-6000. **Fax:** 918-732-6185.

**E-mail:** mike.vrabac@newson6.net

**Web Site:** http://www.kotv.com

**Technical Facilities:** Channel No. 6 (82-88 MHz). Authorized power: 100-kw visual, 10-kw aural. Antenna: 1885-ft above av. terrain, 1839-ft. above ground, 2549-ft. above sea level.

Latitude 36° 01' 15"  
Longitude 95° 40' 32"

**Transmitter:** Approx. 1.8-mi. E of Oneta, N of intersection of Muskogee Toll Rd. & S. 101st St.

**Digital Facilities:** Channel No. 55 (716-722 MHz). Power: 970-kw max. visual. Antenna: 1609-ft above av. terrain, 1536-ft. above ground, 2247-ft. above sea level.

Latitude 36° 01' 15"  
Longitude 95° 40' 32"

**FCC Digital File Number:** BPCDT-19991012AAQ. Granted: April 07, 2000.

**Note:** Latitude and longitude coordinates shown are based on the North American Datum of 1927 (NAD 27) as currently required by the Mass Media Bureau of the FCC.

**Satellite Earth Station:** Transmitter RCA; Scientific-Atlanta, 7-meter; Scientific-Atlanta receivers.

**News Services:** AP, UPI, CNN Newsource, CBS Newspath.

**Ownership:** Griffin Licensing LLC (Group Owner).

**Began Operation:** October 22, 1949. Sale to General Television Co. (Jack D. Wrather & mother, 50%; Maria Helen Alvarez, 50%) approved by FCC July 13, 1952 (Television Digest, Vol. 8:19, 31). Sale to Corinthian Broadcasting approved by FCC May 13, 1954 (Vol. 10:20). Merger of Corinthian Broadcasting with Dun & Bradstreet approved by FCC April 14, 1971 (Vol. 11:16, 21). Sale to Belo Corp. by Corinthian approved by FCC November 22, 1983 (Vol. 23:20). Sale to present owner by Belo Corp. approved by FCC December 6, 2000 (Vol. 40:43).

**Represented (sales):** TeleRep Inc.

**Represented (legal):** Holland & Knight LLP.

**Represented (engineering):** Denny & Associates PC.

**Personnel:**

**Regina Moon**, Vice President & General Manager.

**Michael Vrabac**, General Sales Manager.

**John Trook**, Local Sales Manager.

**Allison D'Rear**, National Sales Manager.

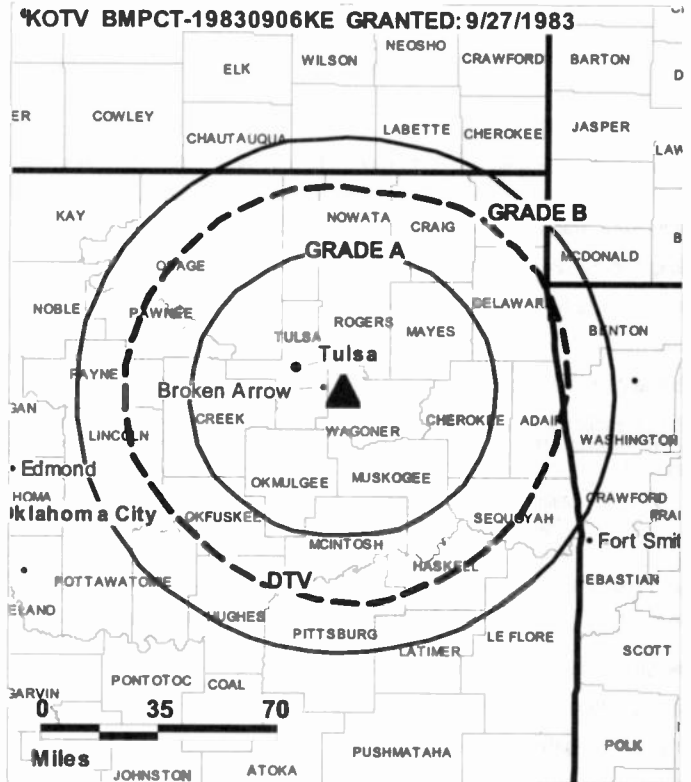
**Shawn Jordan**, National Sales Manager.

**Ron Harig**, News Director.

**Stephanie Hill**, Managing Editor.

**Gerald Weaver**, Engineering Director.

**Kirk Naifeh**, Business Manager.



© 2007 Warren Communications News

**Donita Quesnel**, Promotion Manager.

**John Quesnel**, Production Manager.

**Cady Shaw**, Research Director.

**Linda Mason**, Traffic Manager.

**Rates:** On request.

**City of License:** Tulsa. **Station DMA:** Tulsa, OK. **Rank:** 62.

Circulation © 2006 Nielsen. Coverage based on Nielsen study.

GrandTotal	Cable TV Households	Non-cable TV Households	Total TV Households
Estimated Station Totals *	358,500	251,250	609,750
Average Weekly Circulation (2006)	236,340	174,339	410,679
Average Daily Circulation (2006)			236,296
Station DMA Total	Cable TV Households	Non-cable TV Households	Total TV Households
Estimated Station Totals *	266,240	232,420	498,660
Average Weekly Circulation (2006)	218,090	171,251	389,341
Average Daily Circulation (2006)			229,207
Other DMA Total	Cable TV Households	Non-cable TV Households	Total TV Households
Estimated Station Totals *	92,260	18,830	111,090
Average Weekly Circulation (2006)	18,250	3,088	21,338
Average Daily Circulation (2006)			7,089

\*Estimated station totals are sums of the Nielsen TV and Cable TV household estimates for each county in which the station registers viewing of more than 5% as per the Nielsen Survey Methods.



**KOTV-DT**

**Ch. 55**

**Network Service:** CBS.

**Licensee:** Griffin Licensing LLC, 3773 Howard Hughes Pkwy., Suite 250, Las Vegas, NV 89109.

**Studio:** 302 S. Frankfort Ave., Tulsa, OK 74120.

**Mailing Address:** Box 6, Tulsa, OK 74101.

**Phone:** 918-732-6000. **Fax:** 918-732-6185.

**E-mail:** mike.vrabac@newson6.net

**Web Site:** <http://www.kotv.com>

**Technical Facilities:** Channel No. 55 (716-722 MHz). Authorized power: 970-kw max. visual. Antenna: 1609-ft above av. terrain, 1536-ft. above ground, 2247-ft. above sea level.

Latitude	36°	01'	15"
Longitude	95°	40'	32"

**Note:** Latitude and longitude coordinates shown are based on the North American Datum of 1927 (NAD 27) as currently required by the Mass Media Bureau of the FCC.

**Ownership:** Griffin Licensing LLC (Group Owner).

**Began Operation:** May 1, 2002.

**Represented (legal):** Holland & Knight LLP.

**Represented (sales):** TeleRep Inc.

**Personnel:**

**Regina Moon**, Vice President & General Manager.

**Mike Vrabac**, General Sales Manager.

**John Trook**, Local Sales Manager.

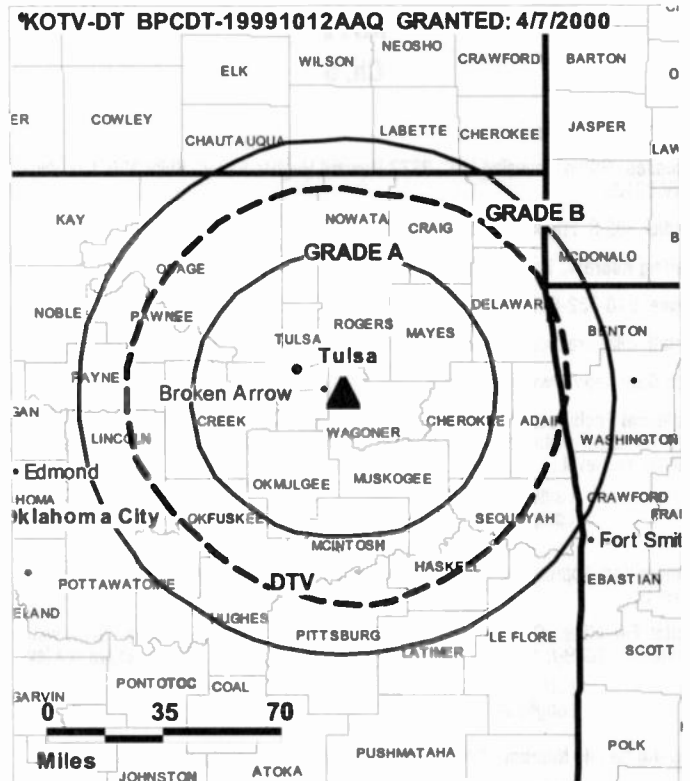
**Alison D'Rear**, National Sales Manager.

**Shawn Jordan**, National Sales Manager.

**Ron Harig**, News Director.

**Stephanie Hill**, Managing Editor.

**Gerald Weaver**, Engineering Director.



© 2007 Warren Communications News

**Kirk Nalfeh**, Business Manager.

**Donita Quesnel**, Promotion Director.

**John Quesnel**, Production Manager.

**Cady Shaw**, Research Director.

**Linda Mason**, Traffic Manager.

**City of License:** Tulsa. **Station DMA:** Tulsa, OK. **Rank:** 62.

**Nielsen Data:** Not available.

**KTUL**  
**Ch. 8**

**Network Service:** ABC.

**Licensee:** KTUL LLC, 3400 S. 29th West Ave., Tulsa, OK 74107.

**Studio:** 3333 S. 29th West Ave., Tulsa, OK 74107.

**Mailing Address:** Box 8, Tulsa, OK 74101-0008.

**Phone:** 918-445-8888. **Fax:** 918-445-9316.

**E-mail:** webmaster@ktul.com

**Web Site:** http://www.ktul.com

**Technical Facilities:** Channel No. 8 (180-186 MHz). Authorized power: 316-kw visual, 31.6-kw aural. Antenna: 1880-ft above av. terrain, 1909-ft. above ground, 2549-ft. above sea level.

Latitude 35° 58' 08"  
Longitude 95° 36' 55"

**Transmitter:** 13455 S. 321st St. E, 2.3-mi. NE of Coweta, OK.

**Digital Facilities:** Channel No. 58 (734-740 MHz). Power: 6.9-kw max. visual. Antenna: 1779-ft above av. terrain, 1740-ft. above ground.

Latitude 35° 58' 08"  
Longitude 95° 36' 55"

**Note:** Latitude and longitude coordinates shown are based on the North American Datum of 1927 (NAD 27) as currently required by the Mass Media Bureau of the FCC.

**Satellite Earth Stations:** Transmitter Harris; Andrew, 7.3-meter C-band; Andrew, 4.5-meter Ku & C-band; Andrew, 4.5-meter C-band; Avantek receivers.

**SNG Mobile Dish:** Andrew, 2.7-meter Ku-band.

**News Services:** AP, Conus.

**Ownership:** Allbritton Communications Co. (Group Owner).

**Began Operation:** September 18, 1954. Sale to present owner by Leake TV Inc. approved by FCC February 14, 1983 (Television Digest, Vol. 22:45).

**Represented (sales):** Continental Television Sales.

**Represented (sales):** Petry Television Inc.

**Represented (legal):** Hogan & Hartson LLP.

**Represented (engineering):** Cavell Mertz & Davis, Inc.

**Personnel:**

Pat Baldwin, President & General Manager.

Roger Herring, Operations Manager & Chief Engineer.

Garry Porterfield, General Sales Manager.

Marcia Baker, Local Sales Manager.

Carol Jones, National Sales Manager.

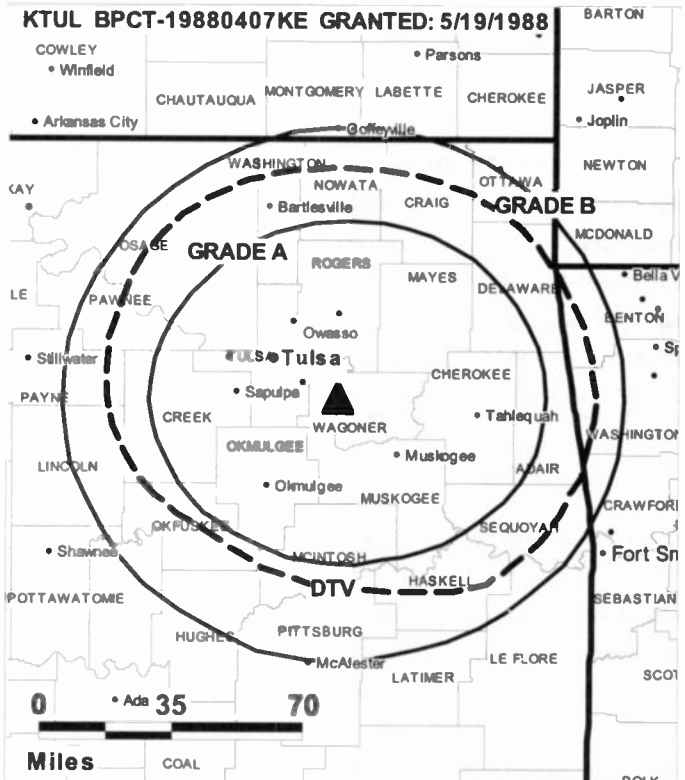
Lee Williams, News Director.

Troy Willborn, Business Manager.

Amy Miller, Program Director.

Deborah Kurin, Marketing Director.

Larry Nitz, Promotion Director.



© 2007 Warren Communications News

**Doug Bonebrake,** Production Supervisor.

**Terri Adcock,** Traffic Manager.

**Rates:** On request.

**City of License:** Tulsa. **Station DMA:** Tulsa, OK. **Rank:** 62.

Circulation © 2006 Nielsen. Coverage based on Nielsen study.

GrandTotal	Cable TV Households	Non-cable TV Households	Total TV Households
Estimated Station Totals *	450,810	273,350	724,160
Average Weekly Circulation (2006)	252,027	169,941	421,968
Average Daily Circulation (2006)			206,097
Station DMA Total	Cable TV Households	Non-cable TV Households	Total TV Households
Estimated Station Totals *	266,240	232,420	498,660
Average Weekly Circulation (2006)	208,480	164,955	373,435
Average Daily Circulation (2006)			193,184
Other DMA Total	Cable TV Households	Non-cable TV Households	Total TV Households
Estimated Station Totals *	184,570	40,930	225,500
Average Weekly Circulation (2006)	43,547	4,986	48,533
Average Daily Circulation (2006)			12,913

\*Estimated station totals are sums of the Nielsen TV and Cable TV household estimates for each county in which the station registers viewing of more than 5% as per the Nielsen Survey Methods.

**KTUL-DT**  
**Ch. 58**

**Network Service:** UNV.

**Licensee:** KTUL LLC, 3400 S. 29th West Ave, Tulsa, OK 74107.

**Studio:** 3333 S. 29th West Ave., Tulsa, OK 74107.

**Mailing Address:** Box 8, Tulsa, OK 74101-0008.

**Phone:** 918-445-8888; 918-445-9362. **Fax:** 918-445-9354.

**E-mail:** webmaster@ktul.com

**Web Site:** http://www.ktul.com

**Technical Facilities:** Channel No. 58 (734-740 MHz). Authorized power: 6.9-kw max. visual. Antenna: 1779-ft above av. terrain, 1740-ft. above ground.

Latitude	35°	58'	08"
Longitude	95°	36'	55"

**Note:** Latitude and longitude coordinates shown are based on the North American Datum of 1927 (NAD 27) as currently required by the Mass Media Bureau of the FCC.

**Ownership:** Allbritton Communications Co. (Group Owner).

**Began Operation:** Station operating; no on-air date.

**Represented (sales):** Continental Television Sales.

**Personnel:**

Pat Baldwin, President & General Manager.

Deborah Kurin, Marketing Director.

Larry Nitz, Promotion Director.

Doug Bonebrake, Production Supervisor.

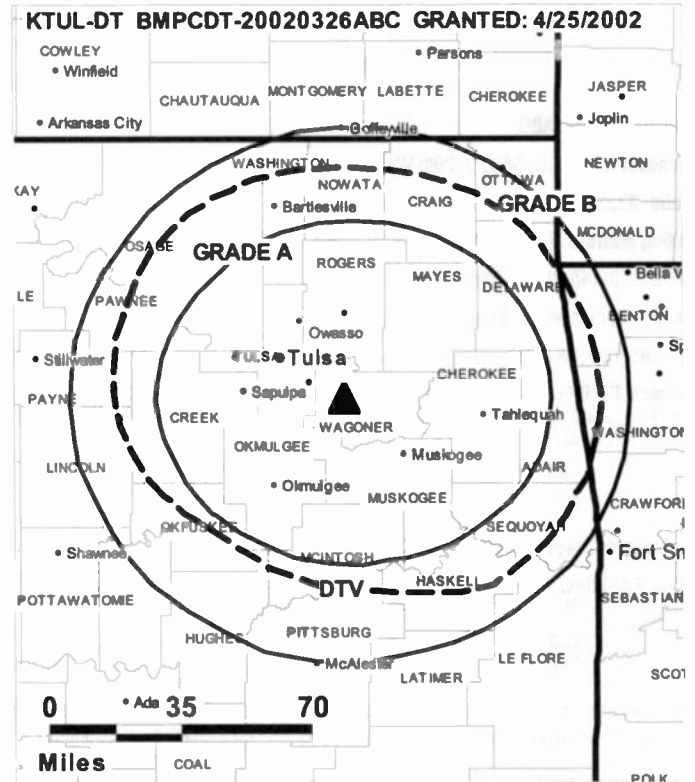
Terri Adcock, Traffic Manager.

Roger Herring, Operations Manager & Chief Engineer.

Garry Porterfield, General Sales Manager.

Marcia Baker, Local Sales Manager.

Carol Jones, National Sales Manager.



© 2007 Warren Communications News

Lee Williams, News Director.

Troy Wilborn, Business Manager.

Amy Miller, Program Director.

**City of License:** Tulsa. **Station DMA:** Tulsa, OK. **Rank:** 62.

**Nielsen Data:** Not available.

**KWHB**  
**Ch. 47**

**Network Service:** IND.

**Licensee:** LeSea Broadcasting of Tulsa Inc., 61300 S. Ironwood Rd., Box 12, South Bend, IN 46614.

**Studio:** 8835 S. Memorial Dr., Tulsa, OK 74133.

**Mailing Address:** 8835 S. Memorial Dr., Tulsa, OK 74133.

**Phone:** 918-254-4701. **Fax:** 918-254-5614.

**E-mail:** bpaddock@lesea.com

**Web Site:** http://www.kwhb.com

**Technical Facilities:** Channel No. 47 (668-674 MHz). Authorized power: 835-kw max. visual, aural. Antenna: 1509-ft above av. terrain, 1424-ft. above ground, 2136-ft. above sea level.

Latitude 36° 01' 15"  
Longitude 95° 40' 32"

**Digital Facilities:** Channel No. 48 (674-680 MHz). Power: 29-kw max. visual, aural. Antenna: 1509-ft above av. terrain, 1424-ft. above ground, 2136-ft. above sea level.

Latitude 36° 01' 15"  
Longitude 95° 40' 32"

**FCC Digital File Number:** BPCDT-19991005ABN. Granted: November 04, 2004.

**Note:** Latitude and longitude coordinates shown are based on the North American Datum of 1927 (NAD 27) as currently required by the Mass Media Bureau of the FCC.

**Satellite Earth Stations:** Transmitter Comark; RCA Americom, 3.6-meter Ku-band; Cyclesat, 3.6-meter Ku-band; United Satellite Systems, 4.2-meter C-band; Paraclipse, 4.8-meter; M/A-Com receivers.

**Ownership:** LeSea Broadcasting Corp. (Group Owner).

**Began Operation:** July 20, 1985. Sale as KTCT to present owner by Kearn family approved by FCC May 14, 1986.

**Represented (sales):** Le Sea Media Sales.

**Represented (legal):** Gardner Carton & Douglas.

**Personnel:**

**Bill Paddock**, General Manager.

**Anita Repp**, Local Sales Manager.

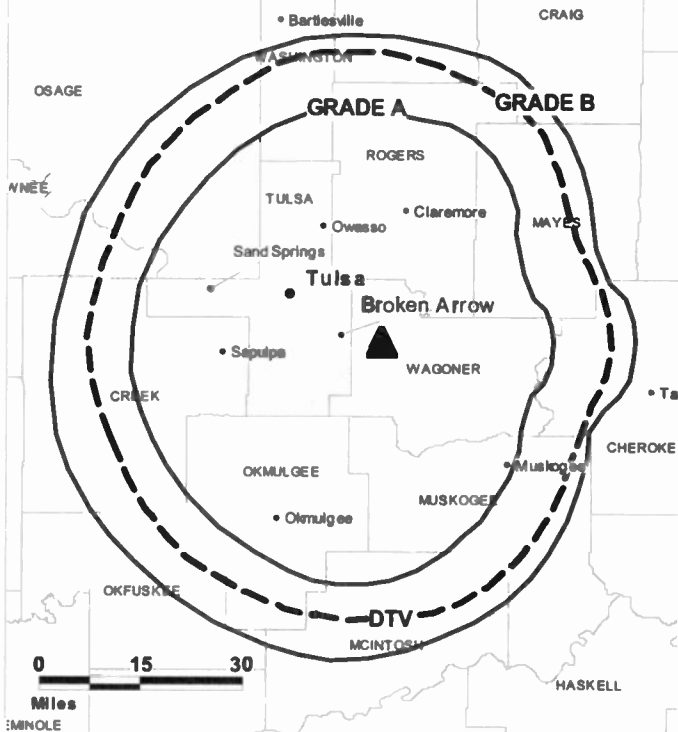
**Tyler Cruik**, Chief Engineer.

**Dennis Hendrickson**, Local Sales, Program & Traffic Manager.

**Brent Wheeler**, Production Manager.

**Highest 30 Sec. Rate:** \$75.

KWHB BPCT-20041004ACQ GRANTED: 1/3/2005



© 2007 Warren Communications News

**City of License:** Tulsa. **Station DMA:** Tulsa, OK. **Rank:** 62.

Circulation © 2006 Nielsen. Coverage based on Nielsen study.

GrandTotal	Cable TV Households	Non-cable TV Households	Total TV Households
Estimated Station Totals *	247,710	113,870	361,580
Average Weekly Circulation (2006)	22,203	7,466	29,669
Average Daily Circulation (2006)			7,481

Station DMA Total	Cable TV Households	Non-cable TV Households	Total TV Households
Estimated Station Totals *	247,710	113,870	361,580
Average Weekly Circulation (2006)	22,203	7,466	29,669
Average Daily Circulation (2006)			7,481

\*Estimated station totals are sums of the Nielsen TV and Cable TV household estimates for each county in which the station registers viewing of more than 5% as per the Nielsen Survey Methods.

**KWHB-DT**

**Ch. 48**

**Network Service:** IND.

**Licensee:** LeSea Broadcasting of Tulsa Inc., 61300 S. Ironwood Rd., South Bend, IN 46614.

**Studio:** 8835 S. Memorial, Tulsa, OK 74133.

**Mailing Address:** 8835 S. Memorial, Tulsa, OK 74133.

**Phone:** 918-254-4701.

**E-mail:** bpaddock@leseas.com

**Web Site:** http://www.kwhb.com

**Technical Facilities:** Channel No. 48 (674-680 MHz). Authorized power: 29-kw max. visual, aural. Antenna: 1509-ft above av. terrain, 1424-ft. above ground, 2136-ft. above sea level.

Latitude	36°	01'	15"
Longitude	95°	40'	32"

**Note:** Latitude and longitude coordinates shown are based on the North American Datum of 1927 (NAD 27) as currently required by the Mass Media Bureau of the FCC.

**Ownership:** LeSea Broadcasting Corp. (Group Owner).

**Began Operation:** February 21, 2003. Standard Definition.

**Personnel:**

**Bill Paddock**, General Manager.

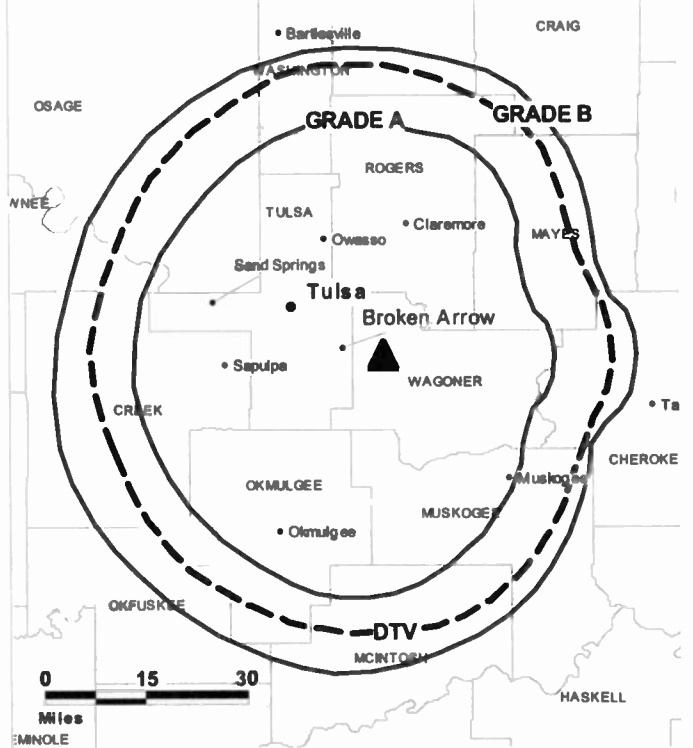
**Anita Repp**, Local Sales Manager.

**Tyler Cruik**, Chief Engineer.

**Dennis Hendrickson**, Local Sales, Program & Traffic Manager.

**Brent Wheeler**, Production Manager.

KWHB-DT B MPCDT-20041028AGV GRANTED: 11/4/2004



© 2007 Warren Communications News

**City of License:** Tulsa. **Station DMA:** Tulsa, OK. **Rank:** 62.

**Nielsen Data:** Not available.

**KUOK**  
**Ch. 35**

**Network Service:** UNV.

**Grantee:** Woodward Broadcasting Inc., One Shackelford Dr., Suite 400, Little Rock, AR 72211-2545.

**Mailing Address:** One Shackelford Dr., Suite 400, Little Rock, AR 72211-2545.

**Phone:** 501-221-0400. **Fax:** 501-221-1101.

**E-mail:** lwithrow@ebcorp.net

**Technical Facilities:** Channel No. 35 (596-602 MHz). Authorized power: 320-kw max. visual. Antenna: 1112-ft above av. terrain, 1060-ft. above ground, 3330-ft. above sea level.

Latitude	36°	16'	06"
Longitude	99°	26'	56"

**Note:** Latitude and longitude coordinates shown are based on the North American Datum of 1927 (NAD 27) as currently required by the Mass Media Bureau of the FCC.

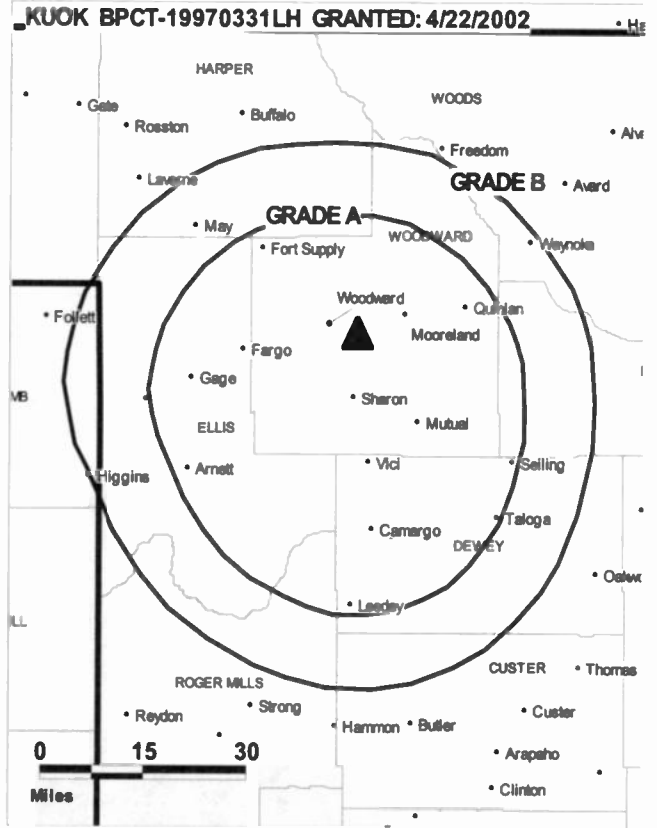
**Ownership:** Woodward Broadcasting Inc.

**Began Operation:** Station operating under Special Temporary Authority at 32-kw max. visual; no on-air date.

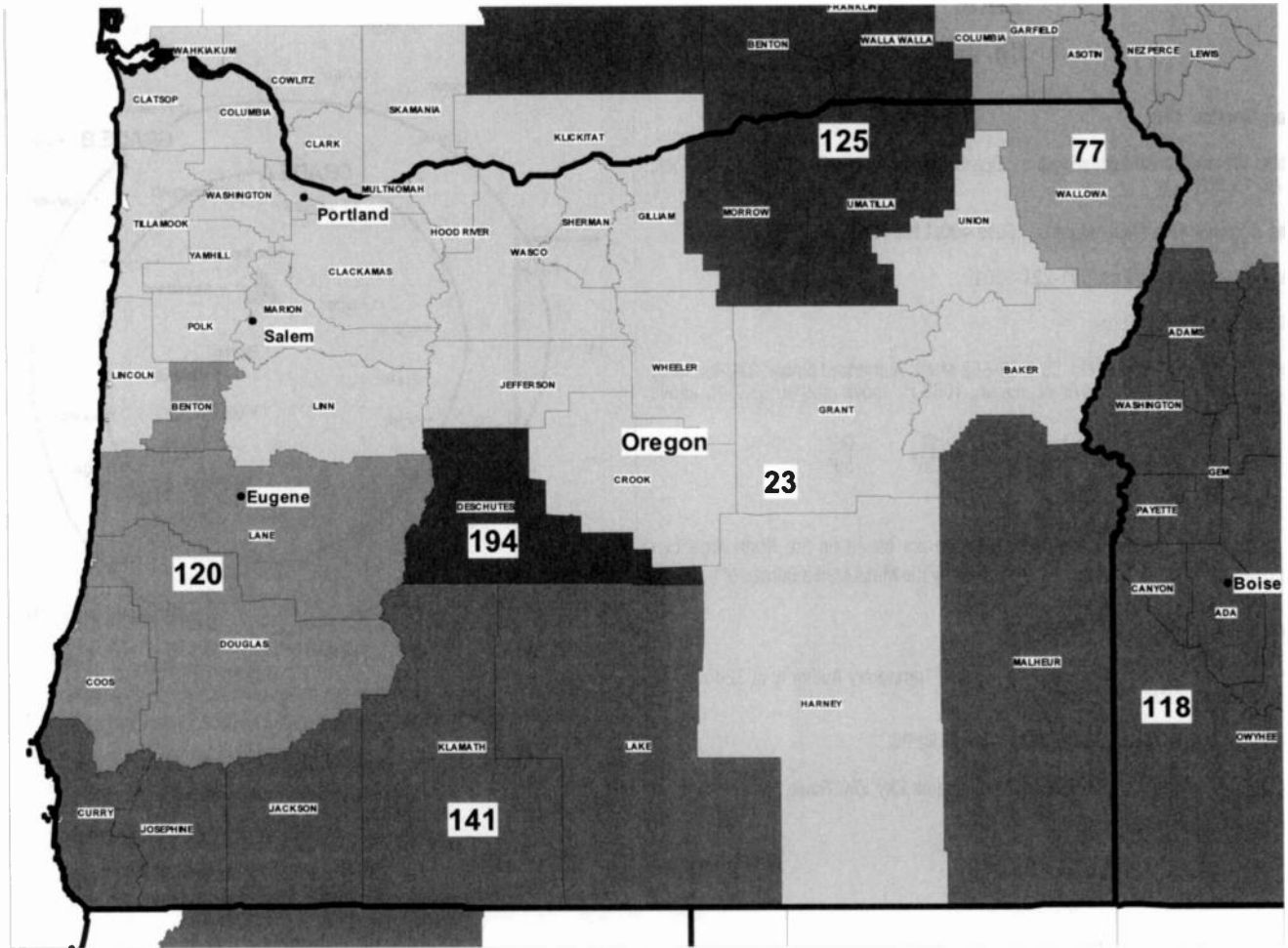
**Represented (legal):** Irwin, Campbell & Tannenwald PC.

**City of License:** Woodward. **Station DMA:** Oklahoma City, OK. **Rank:** 45.

**Nielsen Data:** Not available.



© 2007 Warren Communications News



© 2007 Warren Communications News

MARKET	NIelsen DMA TV HOUSEHOLDS	RANK	MARKET AREA COMMERCIAL STATIONS
Portland, OR	1,117,990	23	KATU (2); KATU-DT (43); KGW (8); KGW-DT (46); KNMT (24); KNMT-DT (45); KOIN (6); KOIN-DT (40); KPDX (49); KPDX-DT (48); KPDU (16); KPTV (12); KPTV-DT (30); KPXG (22); KPXG-DT (4); KRCW-DT (33); KRCW-TV (32)
Spokane, WA	395,490	77	KAYU-DT (30); KAYU-TV (28); KGPX (34); KHQ-DT (15); KHQ-TV (6); KQUP (24); KREM-DT (20); KREM-TV (2); KSKN (22); KSKN-DT (36); KQLY-DT (13); KQLY-TV (4)
Boise, ID	238,990	118	KBCI-DT (28); KBCI-TV (2); KVI (6); KVI-DT (24); KKJB (39); KNIN-DT (10); KNIN-TV (9); KTRV-DT (13); KTRV-TV (12); KTVB (7); KTVB-DT (26)
Eugene, OR	231,710	120	KCBY-DT (21); KCBY-TV (11); KEZI (9); KEZI-DT (14); KLSR-DT (31); KLSR-TV (34); KMCB (23); KMCB-DT (22); KMTR (16); KMTR-DT (17); KPIC (4); KPIC-DT (19); KTCW (46); KTCW-DT (45); KTVC (36); KTVC-DT (18); KVAL-DT (25); KVAL-TV (13)
Yakima-Pasco-Richland-Kennewick, WA	213,780	125	KAPP (35); KAPP-DT (14); KCWK (9); KEPR-DT (18); KEPR-TV (19); KFFX-DT (8); KFFX-TV (11); KIMA-DT (33); KIMA-TV (29); KLEW-DT (32); KLEW-TV (3); KNDO (23); KNDO-DT (16); KNDU (25); KNDU-DT (26); KVEW (42); KVEW-DT (44)
Medford-Klamath Falls, OR	164,780	141	KBLN (30); KDKF (31); KDKF-DT (29); KDRV (12); KDRV-DT (38); KMVU (26); KMVU-DT (27); KOBI (5); KOBI-DT (15); KOTI (2); KOTI-DT (13); KTVL (10); KTVL-DT (35)
Bend, OR	57,790	194	KTVZ (21); KTVZ-DT (18)

**Oregon *Digital* Station Totals as of October 1, 2006**

	VHF	UHF	TOTAL
Commercial Television	3	21	24
Educational Television	2	5	7
	5	26	31

**Oregon Analog Station Totals as of October 1, 2006**

	VHF	UHF	TOTAL
Commercial Television	13	13	26
Educational Television	5	2	7
	18	15	33

**KTVZ**  
**Ch. 21**

**Network Service:** NBC.

**Licensee:** NPG of Oregon Inc., 825 Edmond St., St. Joseph, MO 64501.

**Studio:** 62990 O.B. Riley Rd., Bend, OR 97701.

**Mailing Address:** Box 6038, Bend, OR 97708-6038.

**Phone:** 541-383-2121. **Fax:** 541-382-1616.

**E-mail:** ktvz@ktvz.com

**Web Site:** http://www.ktvz.com

**Technical Facilities:** Channel No. 21 (512-518 MHz). Authorized power: 133-kw max. visual. Antenna: 646-ft above av. terrain, 180-ft. above ground, 4383-ft. above sea level.

Latitude 44° 04' 40"  
Longitude 121° 19' 49"

**Transmitter:** Atop Awbrey Butte, 1-mi. NW of Bend.

**Digital Facilities:** Channel No. 18 (494-500 MHz). Power: 50-kw max. visual. Antenna: 617-ft above av. terrain, 141-ft. above ground.

Latitude 44° 04' 40"  
Longitude 121° 19' 49"

**Note:** Latitude and longitude coordinates shown are based on the North American Datum of 1927 (NAD 27) as currently required by the Mass Media Bureau of the FCC.

**Multichannel TV Sound:** Stereo only.

**Satellite Earth Stations:** Transmitter ITS; Harris, 9-meter Ku-band; Scientific-Atlanta, 4.5-meter C-band; Scientific-Atlanta, Harris receivers.

**News Services:** NBC News Channel, AP.

**Ownership:** News Press & Gazette Co. (Group Owner).

**Began Operation:** November 6, 1977. Sale to present owner by Northwest Broadcasting LP approved by FCC April 17, 2002. Sale to Northwest Broadcasting LP by Stainless Enterprises of Pennsylvania approved by FCC July 15, 1997. Sale to Stainless Enterprises of Pennsylvania by Sierra Cascade Communications Inc. approved by FCC October 30, 1986.

**Represented (sales):** Continental Television Sales.

**Represented (legal):** Dow, Lohnes & Albertson PLLC.

**Represented (engineering):** Hammitt & Edison Inc.

**Personnel:**

Jim DeChant, General Manager.

Doug Nace, Operations & Production Manager.

Dan Volz, General & National Sales Manager.

Lonnie Harden, Local Sales Manager.

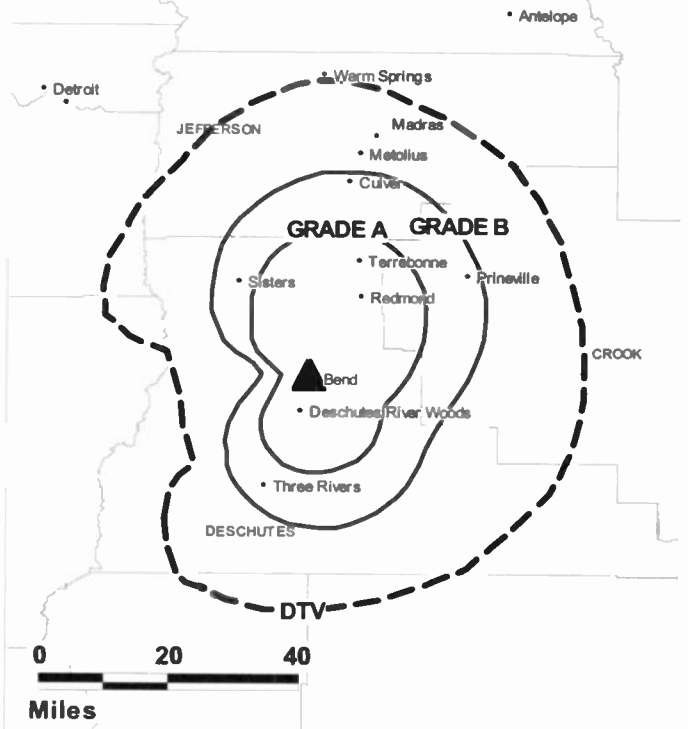
Lee Anderson, News Director.

David Waitman, Chief Engineer.

Marlene Simpson, Business Manager.

Matt Kurth, Promotion Director.

**KTVZ BPCT-19920130KH GRANTED: 5/29/1992**



© 2007 Warren Communications News

Kristie Wilharm, Traffic Manager.

**Rates:** On request.

**City of License:** Bend. **Station DMA:** Bend, OR. **Rank:** 194.

Circulation © 2006 Nielsen. Coverage based on Nielsen study.

GrandTotal	Cable TV Households	Non-cable TV Households	Total TV Households
Estimated Station Totals *	37,300	31,980	69,280
Average Weekly Circulation (2006)	28,561	13,890	42,451
Average Daily Circulation (2006)			25,976
Station DMA Total	Cable TV Households	Non-cable TV Households	Total TV Households
Estimated Station Totals *	32,730	21,520	54,250
Average Weekly Circulation (2006)	25,726	10,523	36,249
Average Daily Circulation (2006)			22,242
Other DMA Total	Cable TV Households	Non-cable TV Households	Total TV Households
Estimated Station Totals *	4,570	10,460	15,030
Average Weekly Circulation (2006)	2,835	3,367	6,202
Average Daily Circulation (2006)			3,734

\*Estimated station totals are sums of the Nielsen TV and Cable TV household estimates for each county in which the station registers viewing of more than 5% as per the Nielsen Survey Methods.



**KTVZ-DT**

**Ch. 18**

**Network Service:** CW, NBC.

**Grantee:** NPG of Oregon Inc., 825 Edmond St., St. Joseph, MO 64501.

**Studio:** 62990 O.B. Riley Rd., Bend, OR 97708.

**Mailing Address:** Box 6038, Bend, OR 97708.

**Phone:** 541-383-2121. **Fax:** 541-382-1616.

**E-mail:** ktvz@ktvz.com

**Web Site:** http://www.ktvz.com

**Technical Facilities:** Channel No. 18 (494-500 MHz). Authorized power: 50-kw max. visual. Antenna: 617-ft above av. terrain, 141-ft. above ground.

Latitude	44°	04'	40"
Longitude	121°	19'	49"

**Note:** Latitude and longitude coordinates shown are based on the North American Datum of 1927 (NAD 27) as currently required by the Mass Media Bureau of the FCC.

**Ownership:** News Press & Gazette Co. (Group Owner).

**Began Operation:** Station operating under Special Temporary Authority at 0.5-kw max. visual; no on-air date

**Represented (sales):** Continental Television Sales.

**Personnel:**

**Jim DeChant**, General Manager.

**Doug Nace**, Operations & Production Manager.

**Dan Volz**, General & Naational Sales Manager.

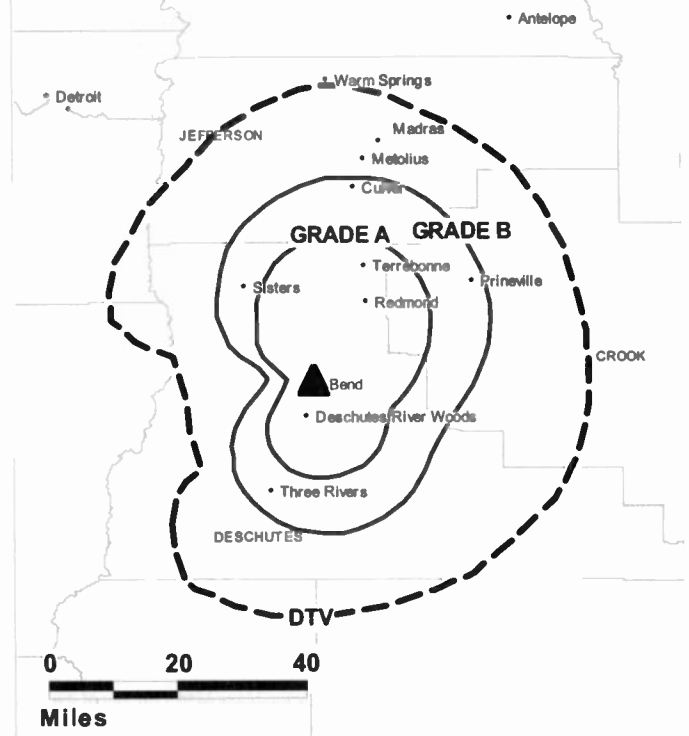
**Lonnie Harden**, Local Sales Manager.

**Lee Anderson**, News Director.

**David Waitman**, Chief Engineer.

**Mariene Simpson**, Business Manager.

**KTVZ-DT B MPCDT-20020304ADV GRANTED: 4/18/2002**



© 2007 Warren Communications News

**Matt Kurth**, Promotion Director.

**Kristie Wilharm**, Traffic Manager.

**City of License:** Bend. **Station DMA:** Bend, OR. **Rank:** 194.

**Nielsen Data:** Not available.

# Oregon — Coos Bay

**KCBy-DT**

**Ch. 21**

**Network Service:** CBS.

**Grantee:** Fisher Broadcasting-Oregon TV LLC, 600 University St., Suite 1525, Seattle, WA 98101.

**Studio:** 3451 Broadway, North Bend, OR 97459.

**Mailing Address:** Box 1156, Coos Bay, OR 97420.

**Phone:** 541-269-1111. **Fax:** 541-269-7464.

**E-mail:** halka@kcby.com

**Web Site:** <http://www.kcby.com>

**Technical Facilities:** Channel No. 21 (512-518 MHz). Authorized power: 50-kw visual, aural. Antenna: 617-ft above av. terrain, 138-ft. above ground, 1053-ft. above sea level.

Latitude	43°	23'	26"
Longitude	124°	07'	46"

Requests modification of CP for change to 5.1-kw max. visual, 617-ft above av. terrain, 121-ft. above ground, 1053-ft. above sea level; BMPCDT-20060706AFR.

**Note:** Latitude and longitude coordinates shown are based on the North American Datum of 1927 (NAD 27) as currently required by the Mass Media Bureau of the FCC.

**Ownership:** Fisher Communications Inc. (Group Owner).

**Began Operation:** Station operating under Special Temporary Authority at 5.1-kw max. visual; no on-air date

**Represented (legal):** Pillsbury Winthrop Shaw Pittman LLP.

**Personnel:**

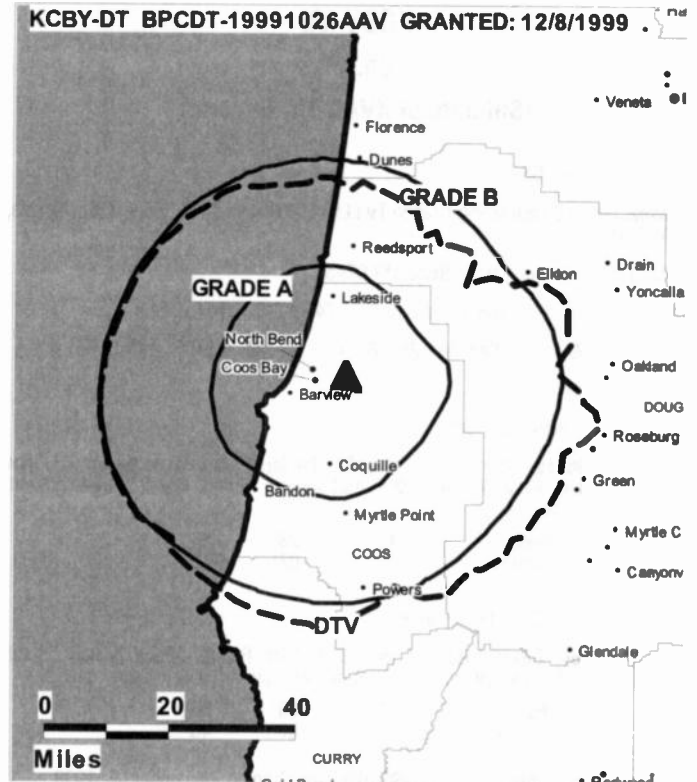
David P. Weinkauf, General Manager.

Ken Croes, Station Manager, General Sales Manager & Local Sales Manager.

Tim Novotny, News Director.

Dino Francois, Promotion Director.

Bob Whitsett, Creative Services Director.



© 2007 Warren Communications News

Sheryl Knox, Traffic Manager.

Dan Stoe, Chief Engineer.

Paul Greene, Program Director.

City of License: Coos Bay. Station DMA: Eugene, OR. Rank: 120.

Nielsen Data: Not available.

**KCBY-TV**

**Ch. 11**

**(Satellite of KVAL-TV, Eugene)**

**Network Service:** CBS.

**Licensee:** Fisher Broadcasting-Oregon TV LLC, 600 University St., Suite 1525, Seattle, WA 98101.

**Studio:** 3451 Broadway, North Bend, OR 97459.

**Mailing Address:** Box 1156, Coos Bay, OR 97420.

**Phone:** 541-269-1111. **Fax:** 541-269-7464.

**E-mail:** halka@kcby.com

**Web Site:** http://www.kcby.com

**Technical Facilities:** Channel No. 11 (198-204 MHz). Authorized power: 11.5-kw visual, 1.15-kw aural. Antenna: 200-ft above av. terrain, 182-ft. above ground, 1042-ft. above sea level.

Latitude 43° 23' 26"  
Longitude 124° 07' 46.3"

**Transmitter:** 5-mi. ENE of city center.

**Digital Facilities:** Channel No. 21 (512-518 MHz). Power: 50-kw visual, aural. Antenna: 617-ft above av. terrain, 138-ft. above ground, 1053-ft. above sea level.

Latitude 43° 23' 26"  
Longitude 124° 07' 46"

**FCC Digital File Number:** BPCDT-19991026AAV. Granted: December 08, 1999.

**Note:** Latitude and longitude coordinates shown are based on the North American Datum of 1927 (NAD 27) as currently required by the Mass Media Bureau of the FCC.

**Satellite Earth Station:** Transmitter Acrodyne; Tractor, 3-meter; M/A-Corn receivers.

**News Service:** AP.

**Ownership:** Fisher Communications Inc. (Group Owner).

**Began Operation:** October 1, 1960. Sale to Retlaw Enterprises Inc. by Northwest Television Inc. approved by FCC March 29, 1996. Sale to present owner from Retlaw Enterprises Inc. approved by FCC April 20, 1999.

**Represented (legal):** Pillsbury Winthrop Shaw Pittman LLP.

**Personnel:**

David P. Weinkauff, General Manager.

Ken Croes, Station Manager, General Sales Manager & Local Sales Manager.

Dino Francois, Promotion Director.

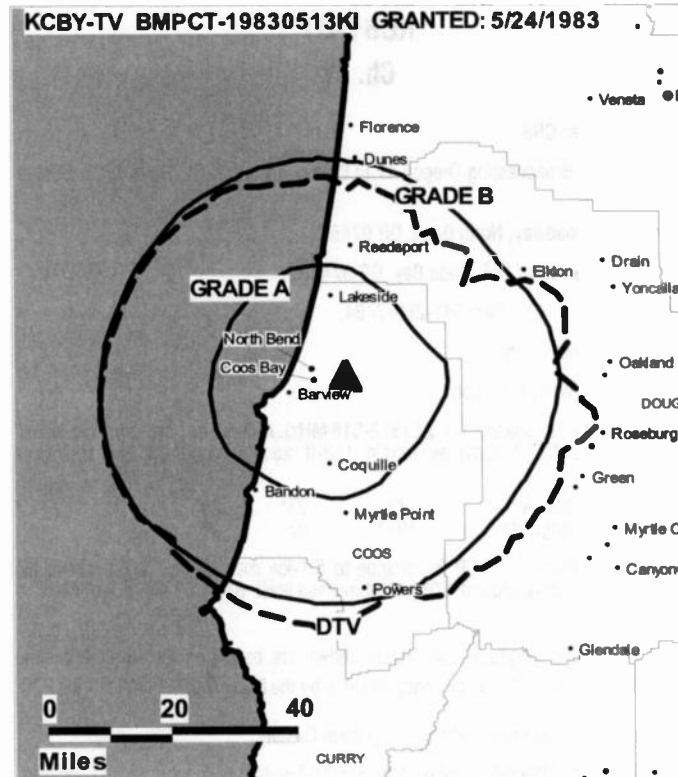
Bob Whitsett, Creative Services Director.

Sheryl Knox, Traffic Manager.

Tim Novotny, News Director.

Dan Stoe, Chief Engineer.

Paul Greene, Program Director.



© 2007 Warren Communications News

**Highest 30 Sec. Rate:** \$125.

**City of License:** Coos Bay. **Station DMA:** Eugene, OR. **Rank:** 120.

Circulation © 2006 Nielsen. Coverage based on Nielsen study.

GrandTotal	Cable TV Households	Non-cable TV Households	Total TV Households
Estimated Station Totals *	33,340	13,310	46,650
Average Weekly Circulation (2006)	14,155	3,288	17,443
Average Daily Circulation (2006)			9,977
Station DMA Total	Cable TV Households	Non-cable TV Households	Total TV Households
Estimated Station Totals *	28,180	13,310	41,490
Average Weekly Circulation (2006)	13,639	3,288	16,927
Average Daily Circulation (2006)			9,776
Other DMA Total	Cable TV Households	Non-cable TV Households	Total TV Households
Estimated Station Totals *	5,160	0	5,160
Average Weekly Circulation (2006)	516	0	516
Average Daily Circulation (2006)			201

\*Estimated station totals are sums of the Nielsen TV and Cable TV household estimates for each county in which the station registers viewing of more than 5% as per the Nielsen Survey Methods.

**KMCB**  
**(formerly KMTZ)**  
**Ch. 23**  
**(Satellite of KMTR, Eugene)**

**Network Service:** NBC.

**Licensee:** Ackerley Broadcasting Operations LLC, Box 470408, Tulsa, OK 74147-0408.

**Studio:** 3825 International Court, Springfield, OR 97477.

**Mailing Address:** 3825 International Court, Springfield, OR 97477-1086.

**Phone:** 541-746-1600. **Fax:** 541-747-0866.

**E-mail:** cambward@kmtr.com

**Web Site:** http://www.kmtr.com

**Technical Facilities:** Channel No. 23 (524-530 MHz). Authorized power: 12.43-kw max. visual, 1.24-kw aural. Antenna: 623-ft above av. terrain, 151-ft. above ground, 1030-ft. above sea level.

Latitude	43°	23'	39"
Longitude	124°	07'	56"

**Transmitter:** Atop Noah Butte, 4.8-mi. E of Coos Bay at 70 degrees.

**Digital Facilities:** Channel No. 48 (674-680 MHz). Power: 200-kw max. visual. Antenna: 4124-ft above av. terrain, 256-ft. above ground.

Latitude	40°	39'	33"
Longitude	112°	12'	07"

**FCC Digital File Number:** BPCDT-19991101AGF. Granted: October 22, 2001.

**Note:** Latitude and longitude coordinates shown are based on the North American Datum of 1927 (NAD 27) as currently required by the Mass Media Bureau of the FCC.

**Multichannel TV Sound:** Planned.

**News Services:** AP, NBC News Channel.

**Ownership:** Clear Channel Communications Inc. (Group Owner).

**Began Operation:** July 8, 1991. Sale to Wicks Broadcast Group LP by KMTR Inc. approved by FCC October 17, 1995 (Television Digest, Vol. 35:31). Sale to The Ackerley Group from Wicks Broadcast Group LP approved by FCC March 12, 1999. In stock swap, Clear Channel Broadcasting Inc. acquired The Ackerley Group. FCC approved deal May 29, 2002 (Vol. 41:42, 42:22).

**Represented (sales):** Blair Television.

**Represented (legal):** Rubin, Winston, Diercks, Harris & Cooke LLP.

**Represented (engineering):** Hatfield & Dawson.

**Personnel:**

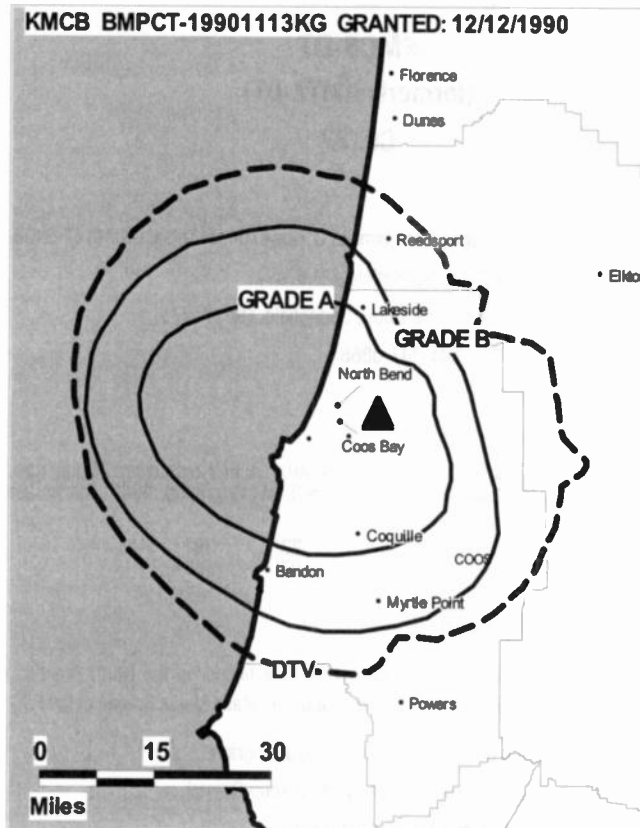
**Cambra Ward**, Vice President & General Manager.

**Kurt Thelen**, Operations Manager & Chief Engineer.

**Mike Chisholm**, General Sales Manager.

**Jill Williams**, Local Sales Manager.

**John Wagner**, National Sales Manager.



© 2007 Warren Communications News

**Robert McMichaels**, News Manager.

**Leslie Bristow**, Production, Creative Services, & Promotion Director.

**Sarah Cook**, Traffic Manager.

**Rates:** On request.

**City of License:** Coos Bay. **Station DMA:** Eugene, OR. Rank: 120.

Circulation © 2006 Nielsen. Coverage based on Nielsen study.

GrandTotal	Cable TV Households	Non-cable TV Households	Total TV Households
Estimated Station Totals *	28,180	13,310	41,490
Average Weekly Circulation (2006)	6,040	958	6,998
Average Daily Circulation (2006)			2,524
Station DMA Total	Cable TV Households	Non-cable TV Households	Total TV Households
Estimated Station Totals *	28,180	13,310	41,490
Average Weekly Circulation (2006)	6,040	958	6,998
Average Daily Circulation (2006)			2,524

\*Estimated station totals are sums of the Nielsen TV and Cable TV household estimates for each county in which the station registers viewing of more than 5% as per the Nielsen Survey Methods.

**KMCB-DT**  
**(formerly KMTZ-DT)**  
**Ch. 22**

**Network Service:** NBC.

**Licensee:** Ackerley Broadcasting Operations LLC, Box 470408, Tulsa, OK 74147-0408.

**Studio:** 3825 International Court, Springfield, OR 97477.

**Mailing Address:** 3825 International Court, Springfield, OR 97477.

**Phone:** 541-746-1600. **Fax:** 541-747-0866.

**E-mail:** cambaward@kmtr.com

**Web Site:** <http://www.kmtr.com>

**Technical Facilities:** Channel No. 22 (518-524 MHz). Authorized power: 10-kw max. visual. Antenna: 587-ft above av. terrain, 115-ft. above ground, 994-ft. above sea level.

Latitude	43°	23'	39"
Longitude	124°	07'	56"

**Transmitter:** Noah Butte, 4.8-mi. NE of Coos Bay.

**Note:** Latitude and longitude coordinates shown are based on the North American Datum of 1927 (NAD 27) as currently required by the Mass Media Bureau of the FCC.

**Multichannel TV Sound:** Stereo and separate audio program.

**Ownership:** Clear Channel Communications Inc. (Group Owner).

**Began Operation:** Station operating; no on-air date

**Represented (sales):** Blair Television.

**Represented (legal):** Rubin, Winston, Diercks, Harris & Cooke LLP.

**Personnel:**

**Cambra Ward**, Vice President & General Manager.

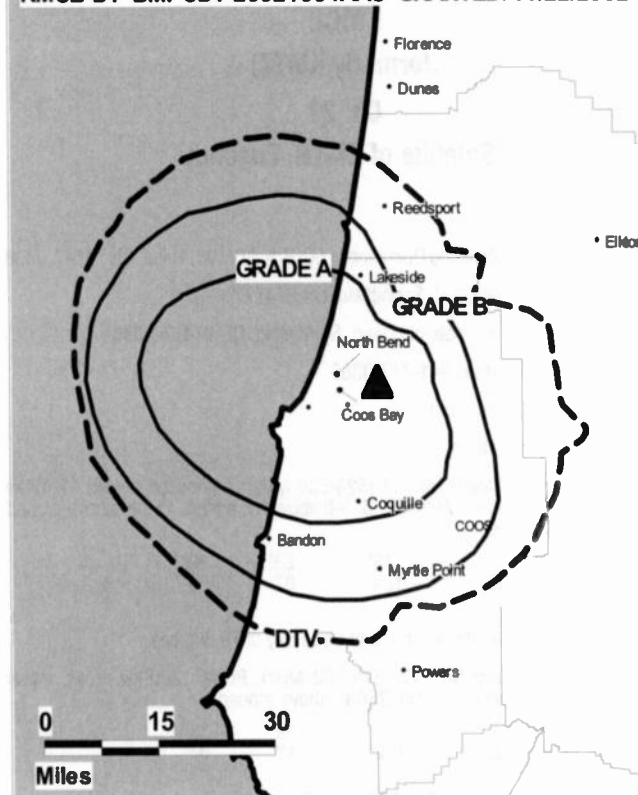
**Kurt Thelen**, Operations Manager & Chief Engineer.

**Mike Chisholm**, General Sales Manager.

**Jill Williams**, Local Sales Manager.

**John Wagner**, National Sales Manager.

KMCB-DT BMPCDT-20021004AAU GRANTED: 11/22/2002



© 2007 Warren Communications News

**Robert McMichaels**, News Director.

**Leslie Bristow**, Production, Promotion, & Creative Services Director.

**Sarah Cook**, Traffic Manager.

**Highest 30 Sec. Rate:** \$1200.

**City of License:** Coos Bay. **Station DMA:** Eugene, OR. **Rank:** 120.

**Nielsen Data:** Not available.

**KEZI**

**Ch. 9**

**Network Service:** ABC.

**Licensee:** KEZI Inc., PO Box 7009, Eugene, OR 97401.

**Studio:** 2975 Chad Dr., Eugene, OR 97408.

**Mailing Address:** PO Box 7009, Eugene, OR 97401.

**Phone:** 541-485-5611. **Fax:** 541-342-1568.

**E-mail:** kezi@kezi.com

**Web Site:** http://www.kezi.com

**Technical Facilities:** Channel No. 9 (186-192 MHz). Authorized power: 316-kw visual, 47.4-kw aural. Antenna: 1769-ft above av. terrain, 496-ft. above ground, 2604-ft. above sea level.

Latitude 44° 06' 57"  
Longitude 122° 59' 57"

**Transmitter:** Coburg Ridge, approx. 7-mi. NE of Eugene.

**Digital Facilities:** Channel No. 14 (470-476 MHz). Power: 30-kw max. visual, aural. Antenna: 1593-ft above av. terrain, 320-ft. above ground, 2430-ft. above sea level.

Latitude 44° 06' 57"  
Longitude 122° 59' 57"

**FCC Digital File Number:** BMPCDT-20010710ABI. Granted: January 04, 2002.

**Note:** Latitude and longitude coordinates shown are based on the North American Datum of 1927 (NAD 27) as currently required by the Mass Media Bureau of the FCC.

**Multichannel TV Sound:** Stereo only.

**Satellite Earth Stations:** Transmitter Harris; Harris, 6.1-meter C-band; Andrew, 7.3-meter C-band; Harris, 3-meter C-band; Vertex, 4.5-meter Ku-band; Andrew, 4.5-meter C-band; M/A-Corn, Harris, Drake, Avantek receivers.

**News Services:** ABC NewsOne, AP.

**Ownership:** Chambers Communications Corp. (Group Owner).

**Began Operation:** December 19, 1960. Sale to present owner approved by FCC August 10, 1983.

**Represented (sales):** Millennium Sales & Marketing.

**Personnel:**

**Scott Chambers,** President & General Manager.

**Joe Smelser,** Operations Director.

**Tom Anderson,** General Sales Manager.

**Teresa Thomas,** General Sales Manager.

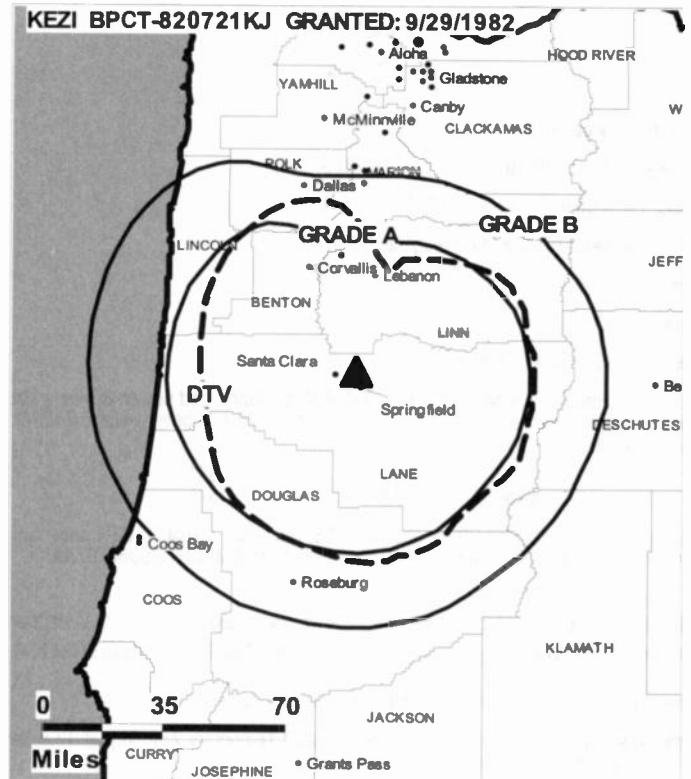
**Beth Cookson,** National & Regional Sales Coordinator.

**Alan Beck,** News Director.

**Dennis Hunt,** Chief Engineer.

**Dave Larson,** Program Director.

**Michelle Eckland,** Marketing & Promotion Director.



**Pepper Smelser,** Traffic Manager.

**Highest 30 Sec. Rate:** \$1000.

**City of License:** Eugene. **Station DMA:** Eugene, OR. **Rank:** 120.

Circulation © 2006 Nielsen. Coverage based on Nielsen study.

GrandTotal	Cable TV Households	Non-cable TV Households	Total TV Households
Estimated Station Totals *	164,770	142,950	307,720
Average Weekly Circulation (2006)	78,698	60,301	138,999
Average Daily Circulation (2006)			57,263
Station OMA Total	Cable TV Households	Non-cable TV Households	Total TV Households
Estimated Station Totals *	110,710	105,900	216,610
Average Weekly Circulation (2006)	63,081	55,704	118,785
Average Daily Circulation (2006)			51,960
Other OMA Total	Cable TV Households	Non-cable TV Households	Total TV Households
Estimated Station Totals *	54,060	37,050	91,110
Average Weekly Circulation (2006)	15,617	4,597	20,214
Average Daily Circulation (2006)			5,303

\*Estimated station totals are sums of the Nielsen TV and Cable TV household estimates for each county in which the station registers viewing of more than 5% as per the Nielsen Survey Methods.

**KEZI-DT**

**Ch. 14**

**Network Service:** ABC.

**Grantee:** KEZI Inc., PO Box 7009, Eugene, OR 97401.

**Studio:** 2975 Chad Dr., Eugene, OR 97408.

**Mailing Address:** PO Box 7009, Eugene, OR 97401.

**Phone:** 541-485-5611. **Fax:** 541-342-1568.

**E-mail:** kezi@kezi.com

**Web Site:** http://www.kezi.com

**Technical Facilities:** Channel No. 14 (470-476 MHz). Authorized power: 30-kw max. visual, aural. Antenna: 1593-ft above av. terrain, 320-ft. above ground, 2430-ft. above sea level.

Latitude	44°	06'	57"
Longitude	122°	59'	57"

Requests modification of CP for change to 13.4-kw max. visual, 1502-ft above av. terrain, 229-ft. above ground, 2339-ft. above sea level; BMPCDT-20060707AAA.

**Note:** Latitude and longitude coordinates shown are based on the North American Datum of 1927 (NAD 27) as currently required by the Mass Media Bureau of the FCC.

**Ownership:** Chambers Communications Corp. (Group Owner).

**Began Operation:** Station operating under Special Temporary Authority at 13.5-kw max. visual; no on-air date

**Personnel:**

**Scott Chambers, President & General Manager.**

**Joe Smelser, Operations Director.**

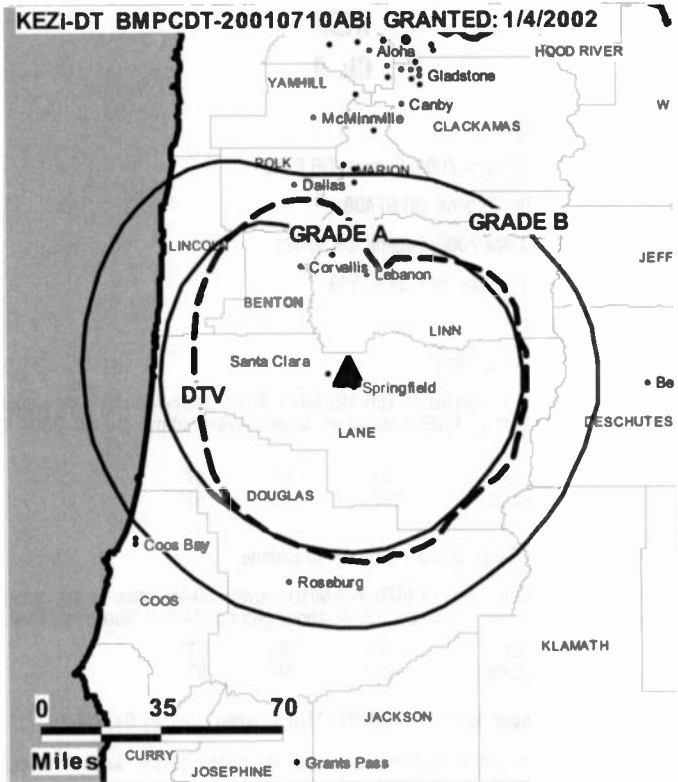
**Tom Anderson, General Sales Manager.**

**Teresa Thomas, General Sales Manager.**

**Beth Cookson, National & Regional Sales Coordinator.**

**Alan Beck, News Director.**

**Dennis Hunt, Chief Engineer.**



**Dave Larson, Program Director.**

**Michelle Eckland, Marketing & Promotion Director.**

**Pepper Smelser, Traffic Manager.**

**City of License:** Eugene. **Station DMA:** Eugene, OR. **Rank:** 120.

**Nielsen Data:** Not available.

**KLSR-DT**  
**Ch. 31**

**Network Service:** FOX.

**Grantee:** California Oregon Broadcasting Inc., Box 1489, Medford, OR 97501.

**Studio:** 2940 Chad Dr., Eugene, OR 97408.

**Mailing Address:** 2940 Chad Dr., Eugene, OR 97408.

**Phone:** 541-683-3434. **Fax:** 541-683-8016.

**E-mail:** foxrocks@klsrtv.com

**Web Site:** <http://www.klsrtvfox.com>

**Technical Facilities:** Channel No. 31 (572-578 MHz). Authorized power: 88-kw max. visual, aural. Antenna: 1220-ft above av. terrain, 580-ft. above ground, 1876-ft. above sea level.

Latitude	44°	000'	004"
Longitude	123°	006'	45"

**Note:** Latitude and longitude coordinates shown are based on the North American Datum of 1927 (NAD 27) as currently required by the Mass Media Bureau of the FCC.

**Multichannel TV Sound:** Stereo and separate audio program.

**Ownership:** California-Oregon Broadcasting Inc. (Group Owner).

**Began Operation:** May 1, 2002. Station operating under Special Temporary Authority at 6-kw max. visual; no on-air date.

**Represented (sales):** Blair Television.

**Represented (legal):** Wiley, Rein & Fielding.

**Represented (engineering):** Lohnes & Culver.

**Personnel:**

**Mark Metzger,** General Manager.

**Christina Breen,** Local Sales Manager.

**Melissa Bare,** Local Sales Manager.

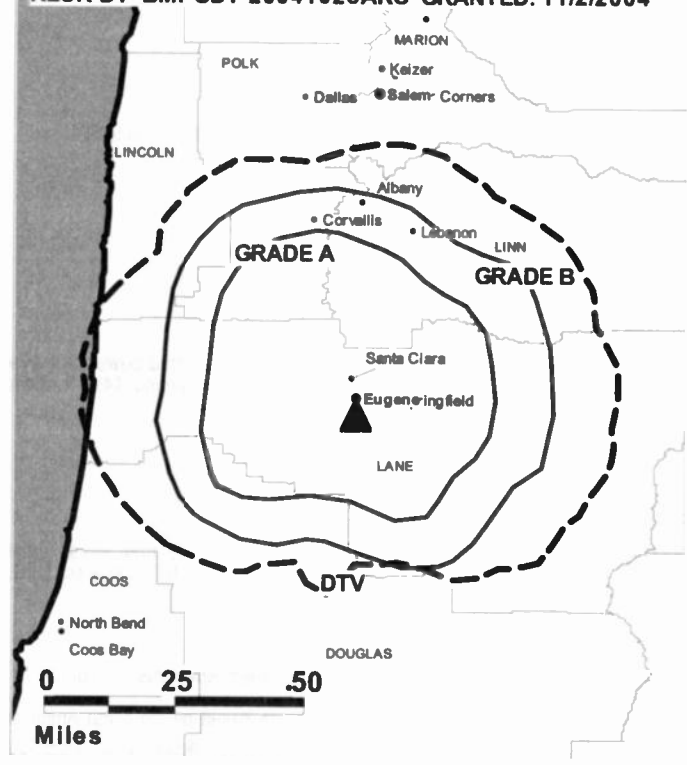
**Linda Jackson,** Local Sales Manager.

**Paul Lindley,** Local Sales Manager.

**Aleck Thompson,** National Sales Manager.

**Bob Broderick,** News & Promotion Director.

**KLSR-DT BMPCDT-20041028AKC GRANTED: 11/2/2004**



© 2007 Warren Communications News

**Tim Hershiser,** Chief Engineer.

**Kathy Wofford,** Business Manager.

**Sandra Dornon-Belmont,** Program Director.

**Marc Belmont,** Production Manager.

**Linda Collingwood,** Traffic Manager.

**Highest 30 Sec. Rate:** \$1000.

**City of License:** Eugene. **Station DMA:** Eugene, OR. **Rank:** 120.

**Nielsen Data:** Not available.



**KLSR-TV**  
**Ch. 34**

**Network Service:** FOX.

**Licensee:** California Oregon Broadcasting Inc., Box 1489, Medford, OR 97501.

**Studio:** 2940 Chad Dr., Eugene, OR 97408.

**Mailing Address:** 2940 Chad Dr., Eugene, OR 97408.

**Phone:** 541-683-3434. **Fax:** 541-683-8016.

**E-mail:** foxrocks@klsrtv.com

**Web Site:** http://www.klsrtvfox.com

**Technical Facilities:** Channel No. 34 (590-596 MHz). Authorized power: 3090-kw max. visual. Antenna: 850-ft above av. terrain, 141-ft. above ground, 1499-ft. above sea level.

Latitude 44° 00' 04"  
Longitude 123° 06' 22"

**Transmitter:** 5139 Solar Heights, Eugene.

**Digital Facilities:** Channel No. 31 (572-578 MHz). Power: 88-kw max. visual, aural. Antenna: 1220-ft above av. terrain, 580-ft. above ground, 1876-ft. above sea level.

Latitude 44° 00' 04"  
Longitude 123° 06' 45"

**FCC Digital File Number:** BPCDT-19991101AEZ. Granted: November 02, 2004.

**Note:** Latitude and longitude coordinates shown are based on the North American Datum of 1927 (NAD 27) as currently required by the Mass Media Bureau of the FCC.

**Multichannel TV Sound:** Stereo only.

**Satellite Earth Stations:** Transmitter Townsend; AFC, 7-meter C-band; Prodelin, 5-meter; Paraclype, 5-meter; Wegener, Standard Agile Omni, General Instrument receivers.

**Ownership:** California-Oregon Broadcasting Inc. (Group Owner).

**Began Operation:** October 30, 1991. Sale to present owner approved by FCC September 1, 1994 (Television Digest, Vol. 34:5). Transfer of control from Carol Anne Smullin Brown to Patricia C. Smullin approved by FCC March 30, 2001.

**Represented (sales):** Blair Television.

**Represented (legal):** Hildreth & Coons.

**Represented (engineering):** Cecil Lynch.

**Personnel:**

**Mark Metzger,** General Manager.

**Melissa Bare,** Local Sales Manager.

**Christina Breen,** Local Sales Manager.

**Linda Jackson,** Local Sales Manager.

**Paul Lindley,** Local Sales Manager.

**Aleck Thompson,** National Sales Manager.

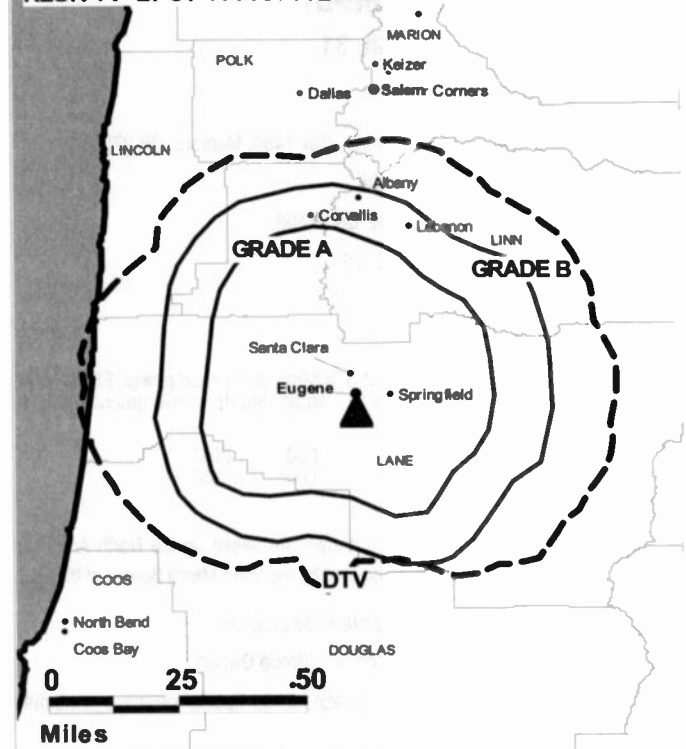
**Bob Broderick,** News & Promotion Director.

**Tim Hershiser,** Chief Engineer.

**Kathy Wofford,** Business Manager.

**Sandra Dornon-Belmont,** Program Director.

**KLSR-TV BPCT-19960711LL GRANTED: 10/14/1998**



© 2007 Warren Communications News

**Marc Belmont,** Production Manager.

**Linda Collingwood,** Traffic Manager.

**Highest 30 Sec. Rate:** \$950.

**City of License:** Eugene. **Station DMA:** Eugene, OR. **Rank:** 120.

Circulation © 2006 Nielsen. Coverage based on Nielsen study.

GrandTotal	Cable TV Households	Non-cable TV Households	Total TV Households
Estimated Station Totals *	144,710	124,730	269,440
Average Weekly Circulation (2006)	58,015	45,815	103,830
Average Daily Circulation (2006)			34,982
Station DMA Total	Cable TV Households	Non-cable TV Households	Total TV Households
Estimated Station Totals *	123,380	105,900	229,280
Average Weekly Circulation (2006)	56,287	43,631	99,918
Average Daily Circulation (2006)			33,817
Other DMA Total	Cable TV Households	Non-cable TV Households	Total TV Households
Estimated Station Totals *	21,330	18,830	40,160
Average Weekly Circulation (2006)	1,728	2,184	3,912
Average Daily Circulation (2006)			1,165

\*Estimated station totals are sums of the Nielsen TV and Cable TV household estimates for each county in which the station registers viewing of more than 5% as per the Nielsen Survey Methods.

**KMTR**

**Ch. 16**

**(Operates satellites KTCW, Roseburg; KMCB, Coos Bay)**

**Network Service:** NBC.

**Licensee:** Ackerley Broadcasting Operations LLC, Box 470408, Tulsa, OK 74147-0408.

**Studio:** 3825 International Court, Springfield, OR 97477-1086.

**Mailing Address:** 3825 International Court, Springfield, OR 97477-1086.

**Phone:** 541-746-1600. **Fax:** 541-747-0866.

**E-mail:** cambward@kmtr.com

**Web Site:** http://www.kmtr.com

**Technical Facilities:** Channel No. 16 (482-488 MHz). Authorized power: 1910-kw max. & 871-kw horizontal visual, 381.6-kw & 174-kw horizontal aural. Antenna: 1685-ft above av. terrain, 496-ft. above ground, 2606-ft. above sea level.

Latitude 44° 06' 58"  
Longitude 122° 59' 55"

**Transmitter:** Coburg Ridge, near Eugene.

**Digital Facilities:** Channel No. 17 (488-494 MHz). Power: 70-kw max. visual. Antenna: 1552-ft above av. terrain, 236-ft. above ground, 2346-ft. above sea level.

Latitude 44° 06' 57"  
Longitude 122° 59' 57"

**FCC Digital File Number:** BPCDT-19991101AGC. Granted: March 26, 2001.

**Note:** Latitude and longitude coordinates shown are based on the North American Datum of 1927 (NAD 27) as currently required by the Mass Media Bureau of the FCC.

**Multichannel TV Sound:** Stereo only.

**Satellite Earth Stations:** Transmitter Townsend; Harris, 6.1-meter Ku-band; Harris, 6.1-meter C-band; Harris, 3-meter Ku-band.

**News Services:** AP, NBC News Channel, CNN Newsource.

**Ownership:** Clear Channel Communications Inc. (Group Owner).

**Began Operation:** October 4, 1982. Transfer of control to KMTR Inc. approved by FCC Jan. 16, 1984. Sale to Wicks Broadcast Group LP approved by FCC October 17, 1995 (Television Digest, Vol. 35:31). Sale to The Ackerley Group by Wicks Broadcast Group LP approved by FCC March 12, 1999. In stock swap, Clear Channel Broadcasting Inc. acquired The Ackerley Group. FCC approved deal May 29, 2002 (Vol. 41:42, 42:22).

**Represented (sales):** Blair Television.

**Represented (legal):** Rubin, Winston, Diercks, Harris & Cooke LLP.

**Represented (engineering):** Hammett & Edison Inc.

**Personnel:**

**Cambra Ward**, Vice President & General Manager.

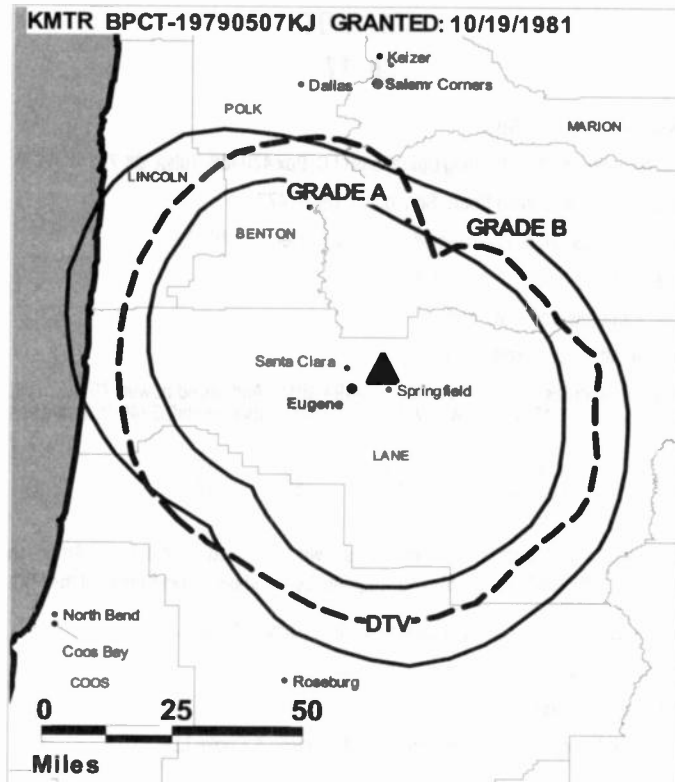
**Kurt Thelen**, Operations Manager & Chief Engineer.

**Mike Chisholm**, General & Local Sales Manager.

**John Wagner**, National Sales Manager.

**Robert McMichaels**, News Manager.

**Leslie Bristow**, Creative Services & Promotion Director.



© 2007 Warren Communications News

**Sarah Cook**, Traffic Manager.

**Highest 30 Sec. Rate:** \$1800.00.

**City of License:** Eugene. **Station DMA:** Eugene, OR. **Rank:** 120.

Circulation © 2006 Nielsen. Coverage based on Nielsen study.

GrandTotal	Cable TV Households	Non-cable TV Households	Total TV Households
Estimated Station Totals *	116,530	124,730	241,260
Average Weekly Circulation (2006)	64,715	51,139	115,854
Average Daily Circulation (2006)			50,770
Station OMA Total	Cable TV Households	Non-cable TV Households	Total TV Households
Estimated Station Totals *	95,200	105,900	201,100
Average Weekly Circulation (2006)	57,633	49,388	107,021
Average Daily Circulation (2006)			47,397
Other OMA Total	Cable TV Households	Non-cable TV Households	Total TV Households
Estimated Station Totals *	21,330	18,830	40,160
Average Weekly Circulation (2006)	7,082	1,751	8,833
Average Daily Circulation (2006)			3,373

\*Estimated station totals are sums of the Nielsen TV and Cable TV household estimates for each county in which the station registers viewing of more than 5% as per the Nielsen Survey Methods.

**KMTR-DT**  
**Ch. 17**

**Network Service:** CW, NBC.

**Licensee:** Ackerley Broadcasting Operations LLC, Box 470408, Tulsa, OK 74147-0408.

**Studio:** 3825 International Court, Springfield, OR 97477.

**Mailing Address:** 3825 International Court, Springfield, OR 97477.

**Phone:** 541-746-1600. **Fax:** 541-747-0866.

**E-mail:** cambward@kmtr.com

**Web Site:** <http://www.kmtr.com>

**Technical Facilities:** Channel No. 17 (488-494 MHz). Authorized power: 70-kw max. visual. Antenna: 1552-ft above av. terrain, 236-ft. above ground, 2346-ft. above sea level.

Latitude	44°	06'	57"
Longitude	122°	59'	57"

**Note:** Latitude and longitude coordinates shown are based on the North American Datum of 1927 (NAD 27) as currently required by the Mass Media Bureau of the FCC.

**Ownership:** Clear Channel Communications Inc. (Group Owner).

**Began Operation:** Station operating; no on-air date.

**Represented (sales):** Blair Television.

**Represented (legal):** Rubin, Winston, Diercks, Harris & Cooke LLP.

**Personnel:**

**Cambra Ward**, Vice President & General Manager.

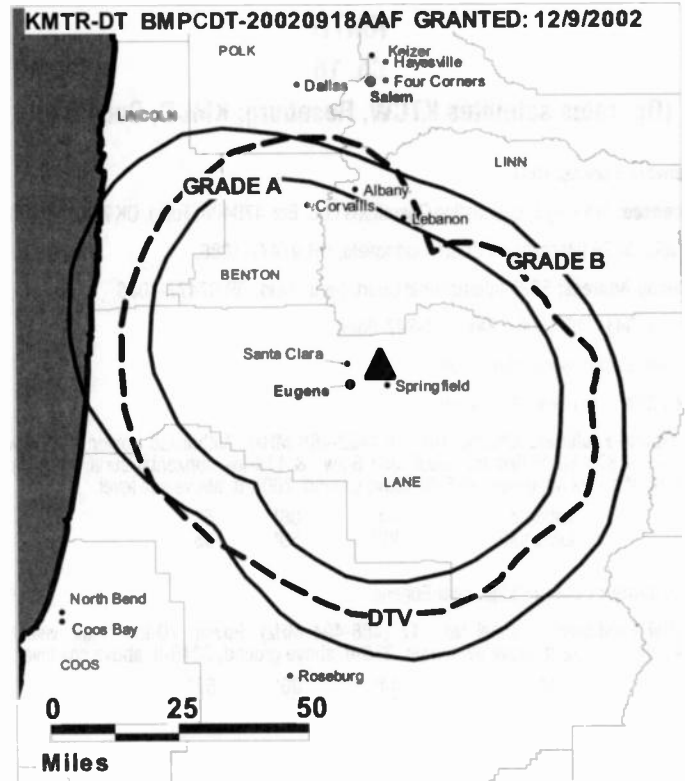
**Kurt Thelan**, Operations Manager & Chief Engineer.

**Mike Chisholm**, General & Local Sales Manager.

**John Wagner**, National Sales Manager.

**Robert McMichaels**, News Director.

**Leslie Bristow**, Creative Services & Promotion Director.



**Sarah Cook**, Traffic Manager.

**City of License:** Eugene. **Station DMA:** Eugene, OR. **Rank:** 120.

**Nielsen Data:** Not available.

**KVAL-DT**

**Ch. 25**

**Network Service:** CBS.

**Grantee:** Fisher Broadcasting-Oregon TV LLC, 600 University St., Suite 1525, Seattle, WA 98101.

**Studio:** 4575 Blanton Rd., Eugene, OR 97405.

**Mailing Address:** Box 1313, Eugene, OR 97440.

**Phone:** 541-342-4961. **Fax:** 541-342-2635.

**E-mail:** weinkauf@kval.com

**Web Site:** http://www.kval.com

**Technical Facilities:** Channel No. 25 (536-542 MHz). Authorized power: 1000-kw max. visual. Antenna: 1324-ft above av. terrain, 696-ft. above ground, 1990-ft. above sea level.

Latitude	44°	00'	07"
Longitude	123°	06'	53"

Requests modification of CP for change to 27-kw max. visual, 1296-ft above av. terrain, 659-ft. above ground, 1955-ft. above sea level; BMPCDT-20060706AFS.

**Note:** Latitude and longitude coordinates shown are based on the North American Datum of 1927 (NAD 27) as currently required by the Mass Media Bureau of the FCC.

**Multichannel TV Sound:** Planned.

**News Services:** AP, CNN Newsource, CBS Newspath.

**Ownership:** Fisher Communications Inc. (Group Owner).

**Began Operation:** December 12, 2001. High Definition. Station operating under Special Temporary Authority at 27-kw max. visual.

**Represented (sales):** Continental Television Sales.

**Represented (legal):** Pillsbury Winthrop Shaw Pittman LLP.

**Personnel:**

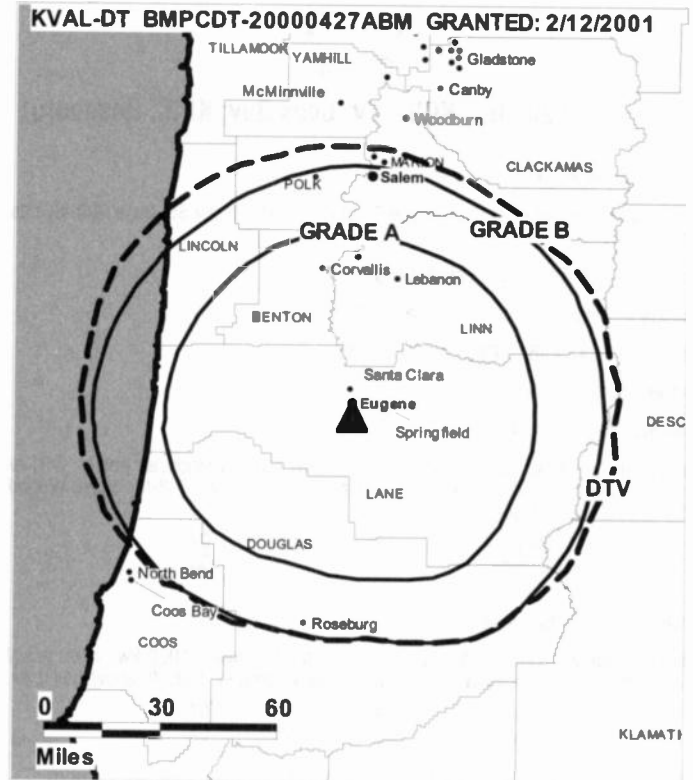
**David Weinkauf,** General Manager.

**Greg Raschio,** General Sales Manager & Creative Services Director.

**Steve Murray,** Local Sales Manager.

**Deana Reece,** News Director.

**Dan Stoe,** Chief Engineer.



© 2007 Warren Communications News

**Paul Greene,** Program Director.

**Dino Francols,** Promotion Director.

**Wade Hughes,** Production Manager.

**Sheryl Knox,** Traffic Manager.

**Highest 30 Sec. Rate:** \$700.

**City of License:** Eugene. **Station DMA:** Eugene, OR. **Rank:** 120.

**Nielsen Data:** Not available.

**KVAL-TV**

**Ch. 13**

**(Operates satellites KCBY-TV, Coos Bay; KPIC, Roseburg)**

**Network Service:** CBS.

**Licensee:** Fisher Broadcasting-Oregon TV LLC, 600 University St., Suite 600, Seattle, WA 98101.

**Studio:** 4575 Blanton Rd., Eugene, OR 97405.

**Mailing Address:** Box 1313, Eugene, OR 97440.

**Phone:** 541-342-4961. **Fax:** 541-342-2635.

**E-mail:** weinkauf@kval.com

**Web Site:** http://www.kval.com

**Technical Facilities:** Channel No. 13 (210-216 MHz). Authorized power: 316-kw visual, 63-kw aural. Antenna: 1476-ft above av. terrain, 848-ft. above ground, 2142-ft. above sea level.

Latitude 44° 00' 07"  
Longitude 123° 06' 53"

**Transmitter:** Blanton Heights.

**Digital Facilities:** Channel No. 25 (536-542 MHz). Power: 1000-kw max. visual. Antenna: 1324-ft above av. terrain, 696-ft. above ground, 1990-ft. above sea level.

Latitude 44° 00' 07"  
Longitude 123° 06' 53"

**FCC Digital File Number:** BMPCDT-20000427ABM. Granted: February 12, 2001.

**Note:** Latitude and longitude coordinates shown are based on the North American Datum of 1927 (NAD 27) as currently required by the Mass Media Bureau of the FCC.

**Satellite Earth Stations:** Transmitter Larcant; Harris, 6.1-meter C-band; Scientific-Atlanta, 7-meter C-band; Scientific-Atlanta, 4.6-meter Ku-band; Harris, 4.6-meter Ku-band; Andrew, 4.6-meter Ku-band; Scientific-Atlanta, M/A-Com, Harris receivers.

**News Service:** AP.

**Ownership:** Fisher Communications Inc. (Group Owner).

**Began Operation:** April 15, 1954. Sale to Retlaw Enterprises Inc. by Northwest Television Inc. approved by FCC March 29, 1996. Sale to present owner by Retlaw Enterprises Inc. approved by FCC April 20, 1999.

**Represented (sales):** Continental Television Sales.

**Represented (sales):** Katz Television.

**Represented (legal):** Pillsbury Winthrop Shaw Pittman LLP.

**Personnel:**

David P. Weinkauf, General Manager.

Greg Raschio, General Sales Manager & Creative Services Director.

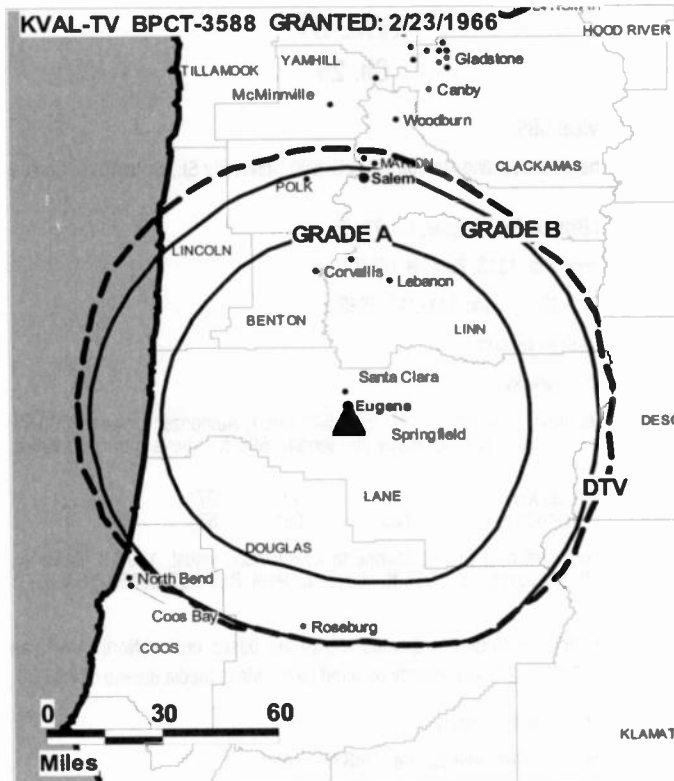
Steve Murray, Local Sales Manager.

Deana Reece, News Director.

Dan Stoe, Chief Engineer.

Paul Greene, Program Director.

Dino Francois, Promotion Director.



© 2007 Warren Communications News

Wade Hughes, Production Manager.

Sheryl Knox, Traffic Manager.

**Highest 30 Sec. Rate:** \$700.

**City of License:** Eugene. **Station DMA:** Eugene, OR. **Rank:** 120.

Circulation © 2006 Nielsen. Coverage based on Nielsen study.

Grand Total	Cable TV Households	Non-cable TV Households	Total TV Households
Estimated Station Totals *	164,770	124,730	289,500
Average Weekly Circulation (2006)	80,334	60,656	140,990
Average Daily Circulation (2006)			68,467
Station DMA Total	Cable TV Households	Non-cable TV Households	Total TV Households
Estimated Station Totals *	110,710	105,900	216,610
Average Weekly Circulation (2006)	66,290	57,549	123,839
Average Daily Circulation (2006)			62,340
Other DMA Total	Cable TV Households	Non-cable TV Households	Total TV Households
Estimated Station Totals *	54,060	18,830	72,890
Average Weekly Circulation (2006)	14,044	3,107	17,151
Average Daily Circulation (2006)			6,127

\*Estimated station totals are sums of the Nielsen TV and Cable TV household estimates for each county in which the station registers viewing of more than 5% as per the Nielsen Survey Methods.

**KBLN**  
**Ch. 30**

**Network Service:** IND.

**Licensee:** Better Life Television Inc., 36505 Ditch Creek Rd., Rouge River, OR 97537.

**Studio:** 36505 Ditch Creek Rd., Grants Pass, OR 97528.

**Mailing Address:** Box 766, Grants Pass, OR 97528.

**Phone:** 541-474-3089; 877-741-2588. **Fax:** 541-474-9409.

**E-mail:** [kbln@betterlifetv.tv](mailto:kbln@betterlifetv.tv)

**Web Site:** <http://betterlifetv.tv>

**Technical Facilities:** Channel No. 30 (566-572 MHz). Authorized power: 9.77-kw max. visual. Antenna: 2146-ft above av. terrain, 121-ft. above ground, 3891-ft. above sea level.

Latitude	42°	22'	56"
Longitude	123°	16'	29"

**Note:** Latitude and longitude coordinates shown are based on the North American Datum of 1927 (NAD 27) as currently required by the Mass Media Bureau of the FCC.

**Ownership:** Better Life Television Inc.

**Began Operation:** October 15, 2001.

**Personnel:**

**Robert Heisler,** President.

**Delmer Wagner,** Vice President.

**Ron Davis,** General Manager.

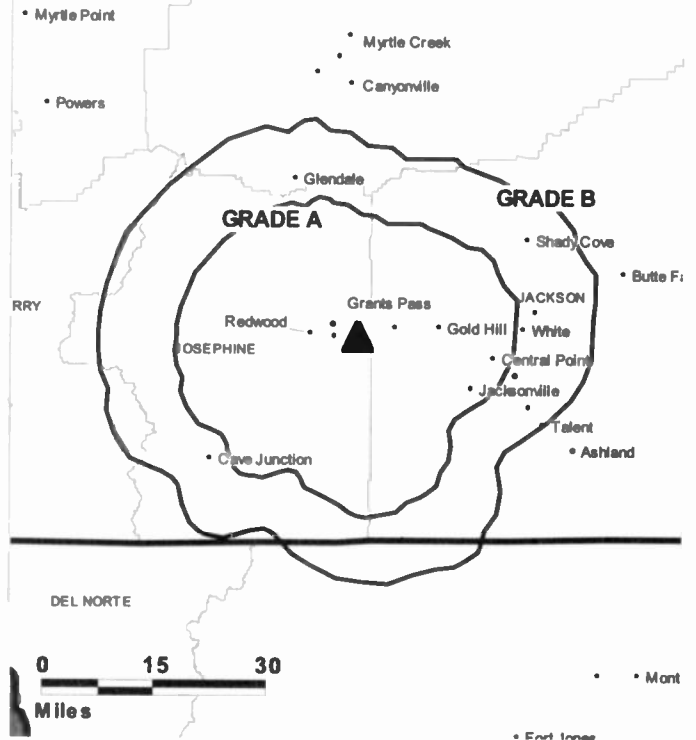
**Marta Davis,** Station Manager.

**Randy Colman,** Chief Engineer.

**Don Eisner,** Treasurer.

**Dennis Kamberg,** Production Manager.

**KBLN BMPCT-20010425AAC GRANTED: 9/19/2001**



© 2007 Warren Communications News

**City of License:** Grants Pass. **Station DMA:** Medford-Klamath Falls, OR. **Rank:** 141.  
**Nielsen Data:** Not available.

**KDKF**  
**Ch. 31**  
**(Satellite of KDRV, Medford)**

**Network Service:** ABC.

**Licensee:** Soda Mountain Broadcasting Inc., 1090 Knutson Ave., Medford, OR 97504.

**Studio:** 231 E. Main St., Klamath Falls, OR 97601.

**Mailing Address:** Box 4220, Medford, OR 97501.

**Phone:** 541-883-3131. **Fax:** 541-883-8931.

**E-mail:** dhill@cmc.net

**Web Site:** http://www.kdkf.com

**Technical Facilities:** Channel No. 31 (572-578 MHz). Authorized power: 6.03-kw max. visual, 0.6-kw aural. Antenna: 2267-ft above av. terrain, 145-ft. above ground, 6579-ft. above sea level.

Latitude 42° 05' 50.1"  
 Longitude 121° 31' 59.1"

**Transmitter:** Stukel Mountain, Klamath County.

**Digital Facilities:** Channel No. 29 (560-566 MHz). Power: 5-kw max. visual. Antenna: 2136-ft above av. terrain, 13-ft. above ground, 6447-ft. above sea level.

Latitude 42° 05' 50"  
 Longitude 121° 37' 59"

**FCC Digital File Number:** BPCDT-19991021ADI. Granted: March 21, 2006.

**Note:** Latitude and longitude coordinates shown are based on the North American Datum of 1927 (NAD 27) as currently required by the Mass Media Bureau of the FCC.

**Ownership:** Chambers Communications Corp. (Group Owner).

**Began Operation:** October 15, 1989. Sale to present owner by Love Broadcasting approved by FCC May 27, 1993.

**Represented (sales):** Millennium Sales & Marketing.

**Represented (legal):** Shaw Pittman.

**Represented (engineering):** McClanathan & Associates Inc.

**Personnel:**

**Renard Maiuri,** General Manager.

**Cindy Minnecl,** Local & National Sales Manager.

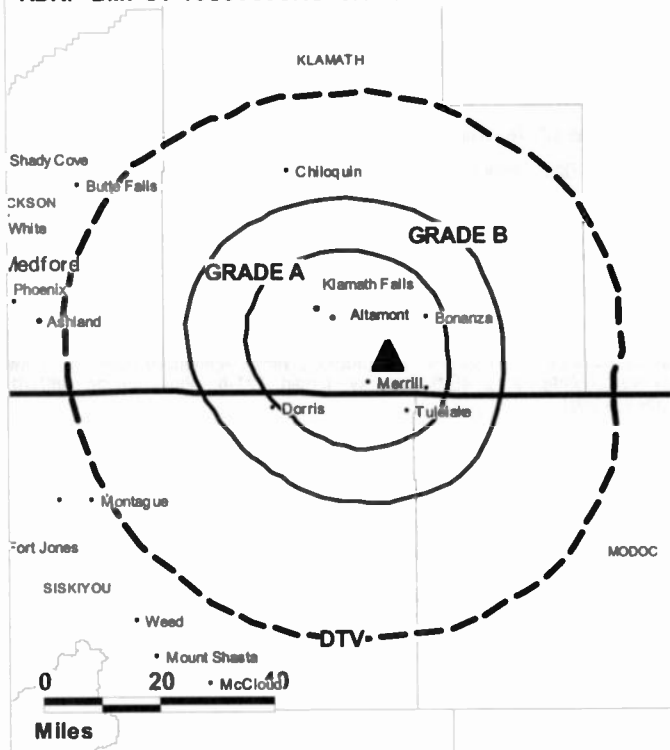
**Rick Carrera,** Operations Manager & Chief Engineer.

**Jon Mitchell,** Production Manager.

**Mark Hatfield,** News Director.

**Geoffrey Riley,** Creative Services Director.

**KDKF BMPCT-19890606KG GRANTED: 7/26/1989**



© 2007 Warren Communications News

**Rates:** On request.

**City of License:** Klamath Falls. **Station DMA:** Medford-Klamath Falls, OR. Rank: 141.

Circulation © 2006 Nielsen. Coverage based on Nielsen study.

GrandTotal	Cable TV Households	Non-cable TV Households	Total TV Households
Estimated Station Totals *	13,600	11,600	25,200
Average Weekly Circulation (2006)	8,908	1,508	10,416
Average Daily Circulation (2006)			5,090
Station DMA Total	Cable TV Households	Non-cable TV Households	Total TV Households
Estimated Station Totals *	13,600	11,600	25,200
Average Weekly Circulation (2006)	8,908	1,508	10,416
Average Daily Circulation (2006)			5,090

\*Estimated station totals are sums of the Nielsen TV and Cable TV household estimates for each county in which the station registers viewing of more than 5% as per the Nielsen Survey Methods.

**KDKF-DT**

**Ch. 29**

**Network Service:** ABC.

**Licensee:** Soda Mountain Broadcasting Inc., 231 E. Main St., Klamath Falls, OR 97601.

**Studio:** 231 E. Main St., Klamath Falls, OR 97601.

**Mailing Address:** Box 4220, Medford, OR 97501.

**Phone:** 541-882-5648; 541-888-3131. **Fax:** 541-883-8931.

**E-mail:** dhill@cmc.net

**Web Site:** <http://www.kdkf.com>

**Technical Facilities:** Channel No. 29 (560-566 MHz). Authorized power: 5-kw max. visual. Antenna: 2136-ft above av. terrain, 13-ft. above ground, 6447-ft. above sea level.

Latitude	42°	05'	50"
Longitude	121°	37'	59"

Holds CP for change to 4.87-kw max. visual, 2136-ft above av. terrain, 129-ft. above ground, 6562-ft. above sea level; BPCDT-20060221AGL.

**Note:** Latitude and longitude coordinates shown are based on the North American Datum of 1927 (NAD 27) as currently required by the Mass Media Bureau of the FCC.

**Ownership:** Chambers Communications Corp. (Group Owner).

**Began Operation:** Station operating; no on-air date.

**Personnel:**

**Renard Maluri**, General Manager.

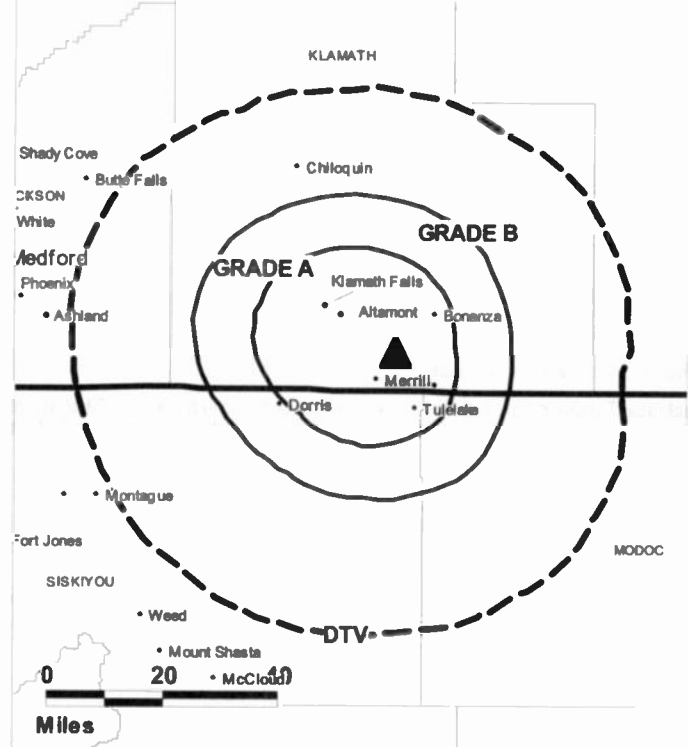
**Mark J. Hatfield**, News Director.

**Rick Carrera**, Operations Manager & Chief Engineer.

**Jon Mitchell**, Production Manager.

**Cindy Minnecci**, Local & National Sales Manager.

**KDKF-DT BPCDT-20060221AGL GRANTED: 3/21/2006**



© 2007 Warren Communications News

**City of License:** Klamath Falls. **Station DMA:** Medford-Klamath Falls, OR. **Rank:** 141.

**Nielsen Data:** Not available.



**KOTI**  
**Ch. 2**  
**(Satellite of KOB1, Medford)**

**Network Service:** NBC.

**Licensee:** California-Oregon Broadcasting Inc., PO Box 1489, Medford, OR 97501.

**Studio:** 222 S. 7th St., Box 2K, Klamath Falls, OR 97601.

**Mailing Address:** PO Box 1489, Medford, OR 97501.

**Phone:** 541-882-2222. **Fax:** 541-883-7664.

**E-mail:** kot1@kot12.com

**Web Site:** http://www.kobi5.com

**Technical Facilities:** Channel No. 2 (54-60 MHz). Authorized power: 35.5-kw visual, 3.55-kw aural. Antenna: 2201-ft above av. terrain, 154-ft. above ground, 2201-ft. above sea level.

Latitude 42° 05' 48"  
 Longitude 121° 37' 57"

**Transmitter:** 4-mi. ESE of city.

**Digital Facilities:** Channel No. 13 (210-216 MHz). Power: 9-kw max. visual, aural. Antenna: 2162-ft above av. terrain, 115-ft. above ground, 6526-ft. above sea level.

Latitude 42° 05' 48"  
 Longitude 121° 37' 57"

**FCC Digital File Number:** BPCDT-200001206ADD. Granted: November 04, 2004.

**Note:** Latitude and longitude coordinates shown are based on the North American Datum of 1927 (NAD 27) as currently required by the Mass Media Bureau of the FCC.

**Satellite Earth Station:** Transmitter Harris; Paraclipse, 4.5-meter.

**Ownership:** California-Oregon Broadcasting Inc. (Group Owner).

**Began Operation:** August 13, 1956.

**Represented (sales):** Blair Television.

**Represented (legal):** Wiley, Rein & Fielding.

**Represented (engineering):** Lohnes & Culver.

**Personnel:**

Patricia C. Smullin, President.

Robert Wise, Vice President & General Manager.

Alan Plotkin, General Sales Manager.

Dan Acklen, News Director.

Steve Aase, Chief Engineer.

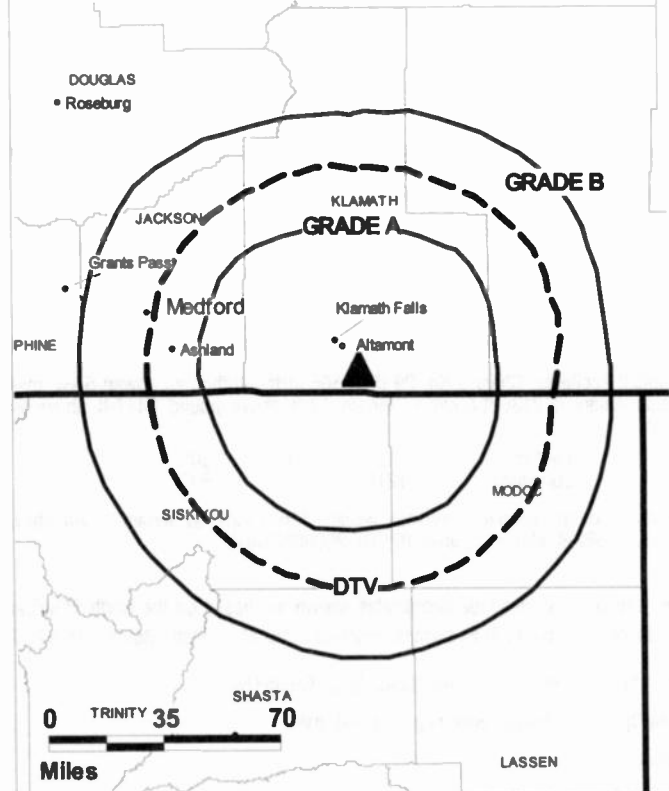
Donna Rodriguez, Program Director & Traffic Manager.

Scott Gee, Promotion Director.

Mark Dumond, Production Manager.

**Rates:** On request.

**KOTI BPCT-19900314KF GRANTED: 5/30/1990**



© 2007 Warren Communications News

**City of License:** Klamath Falls. **Station DMA:** Medford-Klamath Falls, OR. **Rank:** 141.

Circulation © 2006 Nielsen. Coverage based on Nielsen study.

GrandTotal	Cable TV Households	Non-cable TV Households	Total TV Households
Estimated Station Totals *	14,970	13,870	28,840
Average Weekly Circulation (2006)	9,150	2,903	12,053
Average Daily Circulation (2006)			6,761
Station DMA Total	Cable TV Households	Non-cable TV Households	Total TV Households
Estimated Station Totals *	13,600	11,600	25,200
Average Weekly Circulation (2006)	8,677	2,726	11,403
Average Daily Circulation (2006)			6,426
Other DMA Total	Cable TV Households	Non-cable TV Households	Total TV Households
Estimated Station Totals *	1,370	2,270	3,640
Average Weekly Circulation (2006)	473	177	650
Average Daily Circulation (2006)			335

\*Estimated station totals are sums of the Nielsen TV and Cable TV household estimates for each county in which the station registers viewing of more than 5% as per the Nielsen Survey Methods.

**KOTI-DT**

**Ch. 13**

**Network Service:** NBC.

**Licensee:** California-Oregon Broadcasting Inc., PO Box 1489, Medford, OR 97501.

**Studio:** 222 South 7th St., Box 2K, Klamath Falls, OR 97601.

**Mailing Address:** PO Box 1489, Medford, OR 97501.

**Phone:** 541-882-2222. **Fax:** 541-883-7664.

**E-mail:** kotl@kotl2.com

**Web Site:** <http://www.kobi5.com>

**Technical Facilities:** Channel No. 13 (210-216 MHz). Authorized power: 9-kw max. visual, aural. Antenna: 2162-ft above av. terrain, 115-ft. above ground, 6526-ft. above sea level.

Latitude	42°	05'	48"
Longitude	121°	37'	57"

**Note:** Latitude and longitude coordinates shown are based on the North American Datum of 1927 (NAD 27) as currently required by the Mass Media Bureau of the FCC.

**Satellite Earth Station:** Transmitter Harris; Paracclipse, 4.5-meter.

**Ownership:** California-Oregon Broadcasting Inc.

**Began Operation:** May 1, 2002.

**Represented (sales):** Blair Television.

**Represented (legal):** Wiley, Rein & Fielding.

**Represented (engineering):** Lohnes & Culver.

**Personnel:**

Patricia C. Smullin, President.

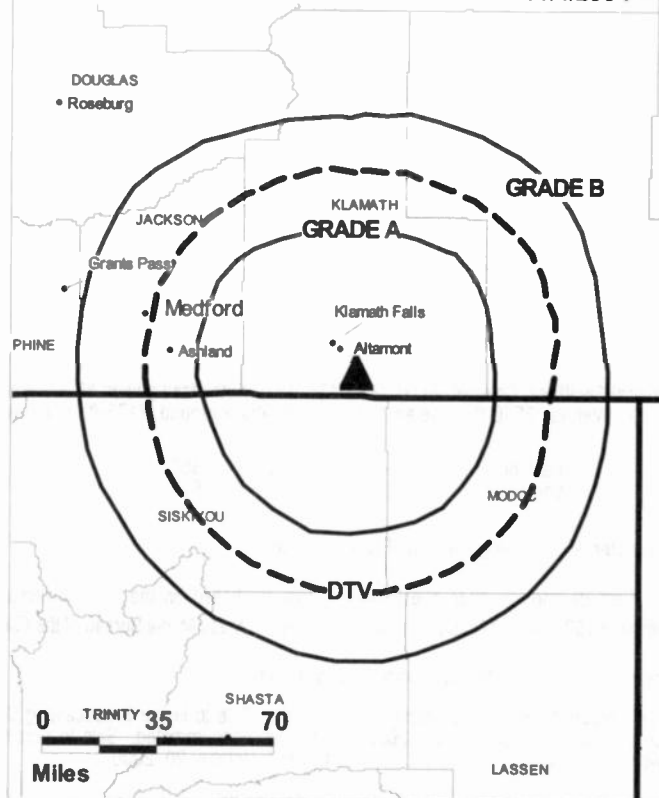
Robert Wise, Vice President & General Manager.

Alan Plotkin, General Sales Manager.

Dan Acklen, News Director.

Steve Aase, Chief Engineer.

**KOTI-DT BMPCDT-20041028AKD GRANTED: 11/4/2004**



© 2007 Warren Communications News

Donna Rodriguez, Program Director & Traffic Manager.

Scott Gee, Promotion Director.

Mark Dumond, Production Manager.

**City of License:** Klamath Falls. **Station DMA:** Medford-Klamath Falls, OR. **Rank:** 141.

**Nielsen Data:** Not available.

**Oregon — La Grande**

**KPOU**  
**(formerly KBPD)**  
**Ch. 16**

**Network Service:** UNV.

**Licensee:** La Grande Broadcasting Inc., One Shackelford Dr., Suite 400, Little Rock, AR 72211.

**Studio:** 1501 S.W. Jefferson St., Portland, OR 97201.

**Mailing Address:** One Shackelford Dr., Suite 400, Little Rock, AR 72211.

**Phone:** 503-226-5136.

**Technical Facilities:** Channel No. 16 (482-488 MHz). Authorized power: 60-kw max. visual. Antenna: 2536-ft above av. terrain, 56-ft. above ground, 7175-ft. above sea level.

Latitude	45°	18'	35"
Longitude	117°	43'	57"

**Transmitter:** Mount Fanny, 17.4 mi. E of La Grande.

**Note:** Latitude and longitude coordinates shown are based on the North American Datum of 1927 (NAD 27) as currently required by the Mass Media Bureau of the FCC.

**Ownership:** Equity Broadcasting Corp. (Group Owner).

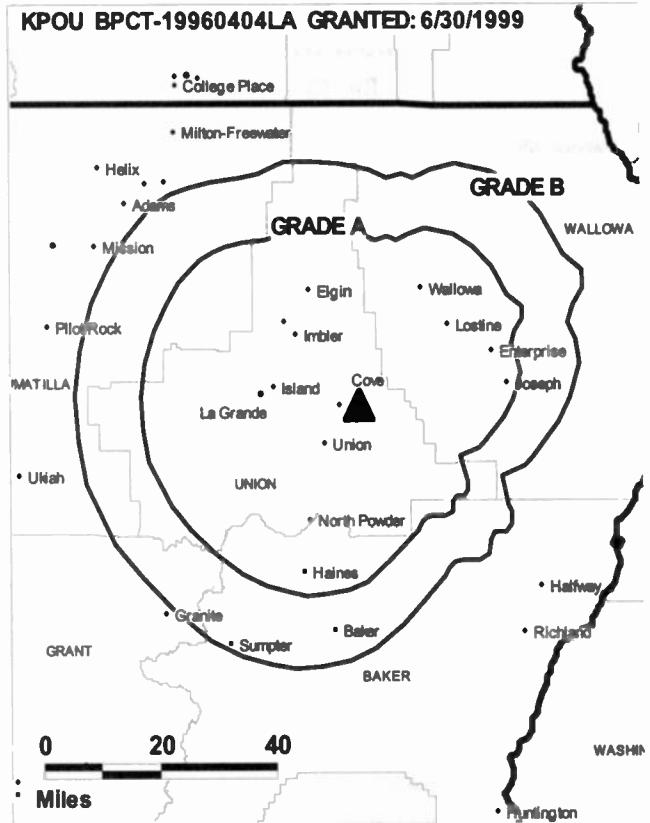
**Began Operation:** Station operating; no on-air date. Sale to Fisher Broadcasting Co. approved by FCC February 28, 2006, but not yet consummated. Sale to present owner by WinStar La Grande Inc. approved by FCC October 20, 2000.

**Represented (engineering):** duTreil, Lundin & Rackley Inc.

**City of License:** La Grande. **Station DMA:** Portland, OR. **Rank:** 23.

**Nielsen Data:** Not available.

**KPOU BPCT-19960404LA GRANTED: 6/30/1999**



© 2007 Warren Communications News

**KDRV**

**Ch. 12**

**(Operates satellite KDKF, Klamath Falls)**

**Network Service:** ABC.

**Licensee:** Soda Mountain Broadcasting Inc., Box 7009, Eugene, OR 97401.

**Studio:** 1090 Knutson Ave., Medford, OR 97504.

**Mailing Address:** Box 4220, Medford, OR 97501.

**Phone:** 541-773-1212. **Fax:** 541-779-9261.

**E-mail:** rmaiuri@kdrv.com

**Web Site:** http://www.kdrv.com

**Technical Facilities:** Channel No. 12 (204-210 MHz). Authorized power: 191-kw visual, 19.1-kw aural. Antenna: 2701-ft above av. terrain, 171-ft. above ground, 5434-ft. above sea level.

Latitude 42° 41' 90"  
Longitude 123° 13' 44"

**Transmitter:** King Mountain, 31.4-mi. from Medford.

**Digital Facilities:** Channel No. 38 (614-620 MHz). Power: 38.9-kw max. visual, aural. Antenna: 2687-ft above av. terrain, 33-ft. above ground, 5289-ft. above sea level.

Latitude 42° 41' 30"  
Longitude 123° 13' 44"

**Note:** Latitude and longitude coordinates shown are based on the North American Datum of 1927 (NAD 27) as currently required by the Mass Media Bureau of the FCC.

**News Service:** ABC NewsOne.

**Ownership:** Chambers Communications Corp. (Group Owner).

**Began Operation:** February 26, 1984. Sale to present owner by Love Broadcasting approved by FCC May 27, 1993. Sale to Love Broadcasting by Dunbar, Carpenter, et al. approved by FCC July 16, 1987.

**Represented (sales):** Canadian Communications Co.

**Represented (engineering):** McClanathan & Associates Inc.

**Represented (legal):** Shaw Pittman.

**Represented (sales):** Millennium Sales & Marketing.

**Personnel:**

**Renard Maiuri**, General Manager & Broadcast Group News Manager.

**Cindy Minnecl**, Local & National Sales Manager.

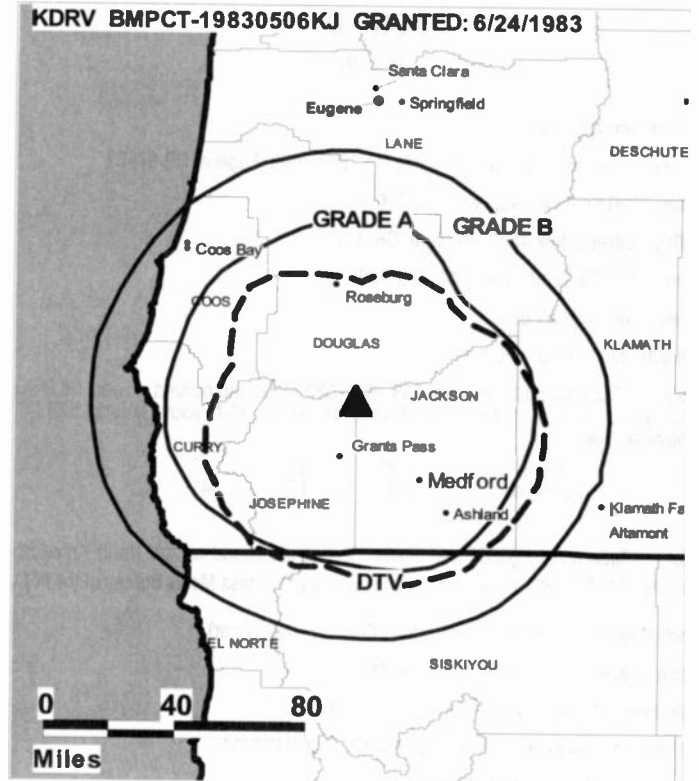
**Rick Carrara**, Operations Manager & Chief Engineer.

**Jon Mitchell**, Production Manager.

**Mark Hatfield**, News Director.

**Rates:** On request.

**City of License:** Medford. **Station DMA:** Medford-Klamath Falls, OR. **Rank:** 141.



© 2007 Warren Communications News

Circulation © 2006 Nielsen. Coverage based on Nielsen study.

GrandTotal	Cable TV Households	Non-cable TV Households	Total TV Households
Estimated Station Totals *	81,840	96,240	178,080
Average Weekly Circulation (2006)	45,808	30,694	76,502
Average Daily Circulation (2006)			40,504
Station DMA Total	Cable TV Households	Non-cable TV Households	Total TV Households
Estimated Station Totals *	75,310	71,090	146,400
Average Weekly Circulation (2006)	45,259	29,235	74,494
Average Daily Circulation (2006)			40,143
Other DMA Total	Cable TV Households	Non-cable TV Households	Total TV Households
Estimated Station Totals *	6,530	25,150	31,680
Average Weekly Circulation (2006)	549	1,459	2,008
Average Daily Circulation (2006)			361

\*Estimated station totals are sums of the Nielsen TV and Cable TV household estimates for each county in which the station registers viewing of more than 5% as per the Nielsen Survey Methods.

**KDRV-DT**  
**Ch. 38**

**Network Service:** ABC.

**Licensee:** Soda Mountain Broadcasting Inc., Box 7009, Eugene, OR 97401.

**Studio:** 1090 Knutson Ave., Medford, OR 97504.

**Mailing Address:** Box 4220, Medford, OR 97501.

**Phone:** 541-773-1212. **Fax:** 541-779-9261.

**E-mail:** rmaiuri@kdrv.com

**Web Site:** <http://www.kdrv.com>

**Technical Facilities:** Channel No. 38 (614-620 MHz). Authorized power: 38.9-kw max. visual, aural. Antenna: 2687-ft above av. terrain, 33-ft. above ground, 5289-ft. above sea level.

Latitude	42°	41'	30"
Longitude	123°	13'	44"

**Note:** Latitude and longitude coordinates shown are based on the North American Datum of 1927 (NAD 27) as currently required by the Mass Media Bureau of the FCC.

**Ownership:** Chambers Communications Corp. (Group Owner).

**Began Operation:** Operating; no on-air date.

**Represented (sales):** Millennium Sales & Marketing.

**Represented (engineering):** McCianathan & Associates Inc.

**Represented (legal):** Shaw Pittman.

**Represented (sales):** Canadian Communications Co.

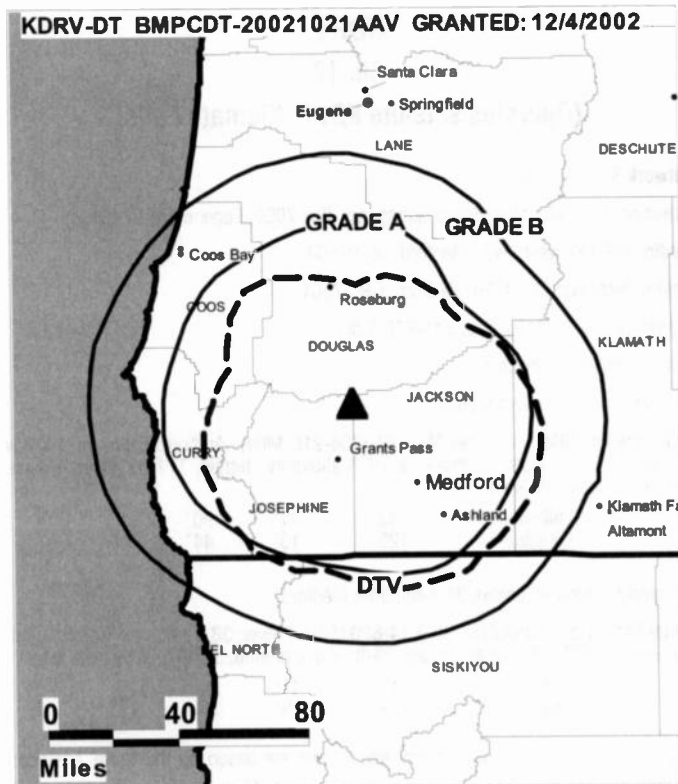
**Personnel:**

**Renard Maiuri**, General Manager & Broadcast Group News Manager.

**Cindy Minnecl**, Local & National Sales Manager.

**Rick Carrara**, Operations Manager & Chief Engineer.

**Jon Mitchell**, Production Manager.



© 2007 Warren Communications News

**Mark Hatfield**, News Director.

**City of License:** Medford. **Station DMA:** Medford-Klamath Falls, OR. **Rank:** 141.

**Nielsen Data:** Not available.

**KMVU  
Ch. 26**

**Network Service:** FOX.

**Licensee:** Broadcasting Licenses LP, 820 Crater Lake Ave., No. 105, Medford, OR 97504.

**Studio:** 820 Crater Lake Ave., Suite 105, Medford, OR 97504.

**Mailing Address:** 820 Crater Lake Ave., Suite 105, Medford, OR 97504.

**Phone:** 541-772-2600. **Fax:** 541-772-7364.

**E-mail:** jglaser@kmvu-tv.com.

**Web Site:** http://www.fox26medford.com

**Technical Facilities:** Channel No. 26 (542-548 MHz). Authorized power: 110-kw max. visual. Antenna: 1445-ft above av. terrain, 113-ft. above ground, 3927-ft. above sea level.

Latitude 42° 17' 54"  
Longitude 122° 44' 53"

**Digital Facilities:** Channel No. 27 (548-554 MHz). Power: 10.3-kw max. visual, aural. Antenna: 1394-ft above av. terrain, 67-ft. above ground, 3882-ft. above sea level.

Latitude 42° 17' 54"  
Longitude 122° 44' 53"

**FCC Digital File Number:** BPCDT-19991027AAZ. Granted: June 29, 2005.

**Note:** Latitude and longitude coordinates shown are based on the North American Datum of 1927 (NAD 27) as currently required by the Mass Media Bureau of the FCC.

**Ownership:** Northwest Broadcasting LP (Group Owner).

**Began Operation:** August 8, 1994. Sale to 914 Broadcasting Inc. by Junko K. Shehan & Bobby C. Shehan approved by FCC March 11, 1995. Sale to present owner approved by FCC October 16, 1995.

**Represented (sales):** Continental Television Sales.

**Personnel:**

**Cary Jones, General Manager.**

**John Glaser, General & Local Sales Manager.**

**Bruce Workman, National Sales Manager.**

**Mike Gary, Chief Engineer.**

**Antoinette Jackson, Business Manager.**

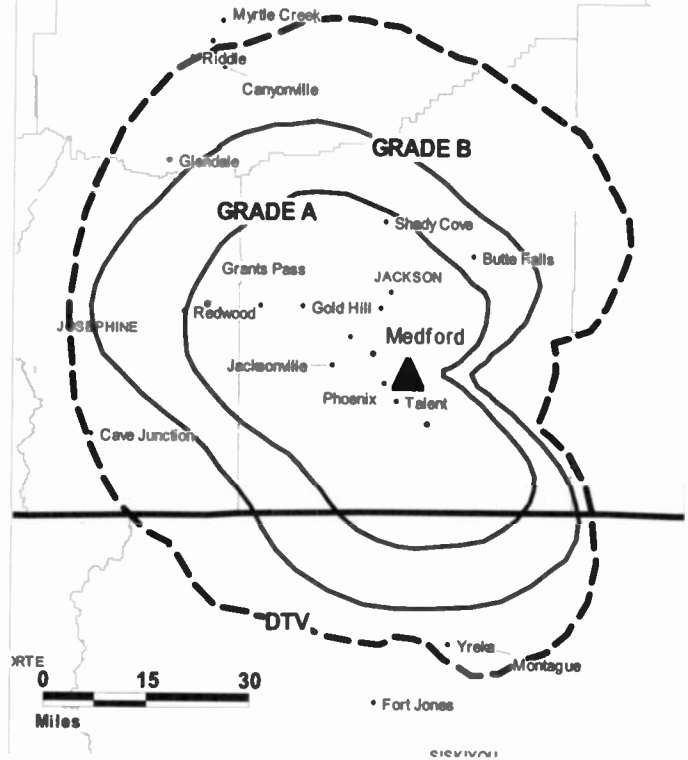
**Jay Lynn Brown, Programming Coordinator.**

**Pauline Davis, Promotion Director.**

**Trevor Wetzel, Creative Services Director.**

**Lucy Zack, Traffic Manager.**

**KMVU BPCT-19991012ACF GRANTED: 3/10/2000**



© 2007 Warren Communications News

**Rates:** On request.

**City of License:** Medford. **Station DMA:** Medford-Klamath Falls, OR. Rank: 141.

Circulation © 2006 Nielsen. Coverage based on Nielsen study.

GrandTotal	Cable TV Households	Non-cable TV Households	Total TV Households
Estimated Station Totals *	83,750	71,090	154,840
Average Weekly Circulation (2006)	43,713	22,229	65,942
Average Daily Circulation (2006)			22,347

Station DMA Total	Cable TV Households	Non-cable TV Households	Total TV Households
Estimated Station Totals *	83,750	71,090	154,840
Average Weekly Circulation (2006)	43,713	22,229	65,942
Average Daily Circulation (2006)			22,347

\*Estimated station totals are sums of the Nielsen TV and Cable TV household estimates for each county in which the station registers viewing of more than 5% as per the Nielsen Survey Methods.

**KMVU-DT**  
**Ch. 27**

**Network Service:** FOX.

**Licensee:** Broadcasting Licenses LP, 820 Center Lake Ave., No. 105, Medford, OR 97504.

**Studio:** 820 Center Lake Ave., No. 105, Medford, OR 97504.

**Mailing Address:** 820 Center Lake Ave., Suite 105, Medford, OR 97504.

**Phone:** 541-772-2600. **Fax:** 541-772-7364.

**E-mail:** jglaser@kmvu-tv.com.

**Web Site:** <http://www.fox26medford.com>

**Technical Facilities:** Channel No. 27 (548-554 MHz). Authorized power: 10.3-kw max. visual, aural. Antenna: 1394-ft above av. terrain, 67-ft. above ground, 3882-ft. above sea level.

Latitude	42°	17'	54"
Longitude	122°	44'	53"

**Note:** Latitude and longitude coordinates shown are based on the North American Datum of 1927 (NAD 27) as currently required by the Mass Media Bureau of the FCC.

**Ownership:** Northwest Broadcasting LP (Group Owner).

**Began Operation:** Station operating; no on-air date

**Represented (sales):** Continental Television Sales.

**Personnel:**

**Cary Jones**, General Manager.

**John Glaser**, General & Local Sales Manager.

**Bruce Workman**, National Sales Manager.

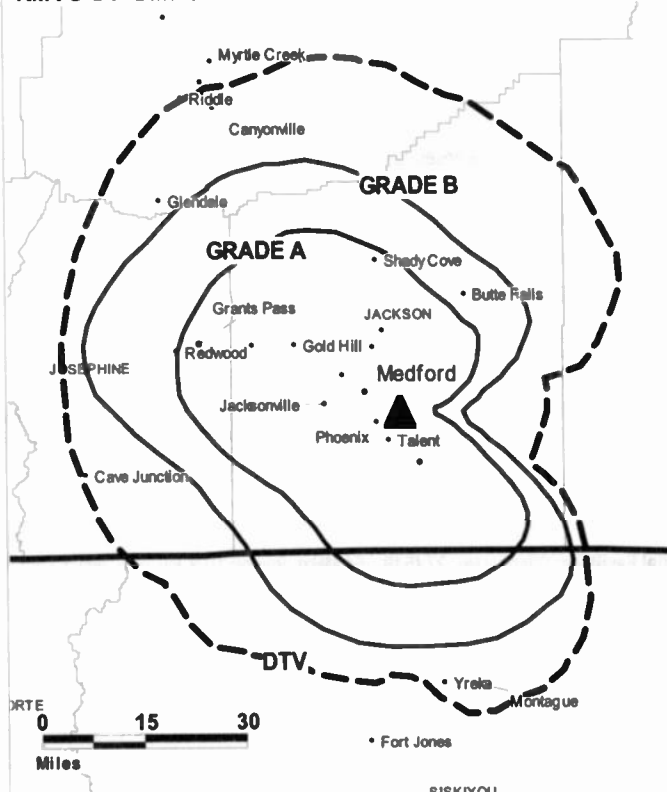
**Mike Gary**, Chief Engineer.

**Antoinette Jackson**, Business Manager.

**Jay Lynn Brown**, Programming Coordinator.

**Pauline Davis**, Promotion Director.

**KMVU-DT BMAPCDT-20050531BSY GRANTED: 6/29/2005**



© 2007 Warren Communications News

**Trevor Wetzel**, Creative Services Director.

**Lucy Zack**, Traffic Manager.

**City of License:** Medford. **Station OMA:** Medford-Klamath Falls, OR. **Rank:** 141.

**Nielsen Data:** Not available.

**KOBI**

**Ch. 5**

**(Operates satellite KOTI, Klamath Falls)**

**Network Service:** NBC.

**Licensee:** California-Oregon Broadcasting Inc., PO Box 1489, Medford, OR 97501.

**Studio:** 125 S. Fir St., Medford, OR 97501.

**Mailing Address:** PO Box 1489, Medford, OR 97501.

**Phone:** 541-779-5555. **Fax:** 541-779-1151.

**E-mail:** rwise@kobi5.com

**Web Site:** http://www.localnewscomesfirst.com

**Technical Facilities:** Channel No. 5 (76-82 MHz). Authorized power: 60.3-kw visual, 8.13-kw aural. Antenna: 2700-ft above av. terrain, 120-ft. above ground, 5385-ft. above sea level.

Latitude 42° 41' 49"  
Longitude 123° 13' 39"

Requests CP for change to 2700-ft above av. terrain, 128-ft. above ground, 5384-ft. above sea level; lat. 42° 41' 30", long. 123° 13' 46", BPCT-20051018AEG.

**Digital Facilities:** Channel No. 15 (476-482 MHz). Power: 40-kw max. visual, aural. Antenna: 2739-ft above av. terrain, 167-ft. above ground, 5423-ft. above sea level.

Latitude 42° 41' 30"  
Longitude 123° 13' 46"

**FCC Digital File Number:** BPCDT-19991101AEY. Granted: August 11, 2006.

**Note:** Latitude and longitude coordinates shown are based on the North American Datum of 1927 (NAD 27) as currently required by the Mass Media Bureau of the FCC.

**Satellite Earth Stations:** Transmitter Larcen; Andrew, 6.3-meter; Harris, 3-meter; Paradigm, 4.5-meter; Scientific-Atlanta, Harris, Andrew receivers.

**Ownership:** California-Oregon Broadcasting Inc. (Group Owner).

**Began Operation:** August 1, 1953.

**Represented (sales):** Blair Television.

**Represented (legal):** Wiley, Rein & Fielding.

**Represented (engineering):** Lohnes & Culver.

**Personnel:**

Patricia C. SmuMn, President.

Robert Wise, Vice President & General Manager.

Larry Black, Promotion Director.

Mark DuMond, Production Manager.

Wally Babbidge, General & Local Sales Manager.

Alan Plotkin, National Sales Manager.

Dan Acklen, News Director.

Steve Aase, Chief Engineer.

Donna Rodriguez, Program Director & Traffic Manager.

KOBI BPCT-19851212KG GRANTED: 6/30/1986



**Rates:** On request.

**City of License:** Medford. **Station DMA:** Medford-Klamath Falls, OR. **Rank:** 141.

Circulation © 2006 Nielsen. Coverage based on Nielsen study.

GrandTotal	Cable TV Households	Non-cable TV Households	Total TV Households
Estimated Station Totals *	110,020	109,550	219,570
Average Weekly Circulation (2006)	69,112	34,053	103,165
Average Daily Circulation (2006)			47,916
<b>Station OMA Total</b>	<b>Cable TV Households</b>	<b>Non-cable TV Households</b>	<b>Total TV Households</b>
Estimated Station Totals *	75,310	71,090	146,400
Average Weekly Circulation (2006)	49,359	29,963	79,322
Average Daily Circulation (2006)			37,787
<b>Other OMA Total</b>	<b>Cable TV Households</b>	<b>Non-cable TV Households</b>	<b>Total TV Households</b>
Estimated Station Totals *	34,710	38,460	73,170
Average Weekly Circulation (2006)	19,753	4,090	23,843
Average Daily Circulation (2006)			10,129

\*Estimated station totals are sums of the Nielsen TV and Cable TV household estimates for each county in which the station registers viewing of more than 5% as per the Nielsen Survey Methods.



**KOBI-DT**  
**Ch. 15**

**Network Service:** NBC.

**Grantee:** California Oregon Broadcasting Inc., PO Box 1489, Medford, OR 97501.

**Studio:** 125 S. Fir St., Medford, OR 97501.

**Mailing Address:** PO Box 1489, Medford, OR 97501.

**Phone:** 541-779-5555. **Fax:** 541-779-1151.

**E-mail:** rwise@kobi5.com

**Web Site:** <http://www.localnewscomesfirst.com>

**Technical Facilities:** Channel No. 15 (476-482 MHz). Authorized power: 40-kw max. visual, aural. Antenna: 2739-ft above av. terrain, 167-ft. above ground, 5423-ft. above sea level.

Latitude	42°	41'	30"
Longitude	123°	13'	46"

**Note:** Latitude and longitude coordinates shown are based on the North American Datum of 1927 (NAD 27) as currently required by the Mass Media Bureau of the FCC.

**Ownership:** California-Oregon Broadcasting Inc. (Group Owner).

**Began Operation:** Station operating under Special Temporary Authority at 0.6-kw max. visual; no on-air date

**Represented (sales):** Blair Television.

**Personnel:**

**Patricia C. Smullin**, President.

**Robert Wise**, Vice President & General Manager.

**Larry Black**, Promotion Director.

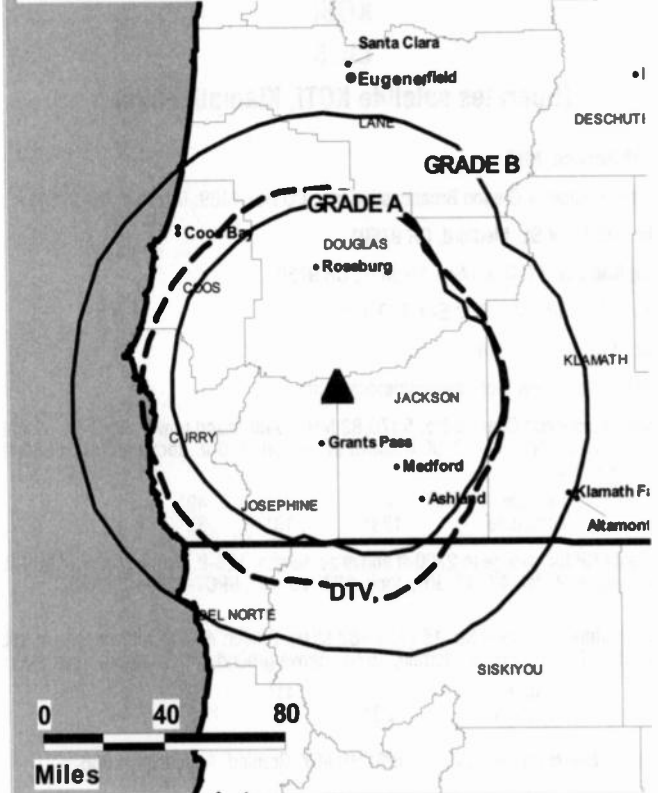
**Mark DuMond**, Production Manager.

**Wally Babbidge**, General & Local Sales Manager.

**Alan Plotkin**, National Sales Manager.

**Dan Acken**, News Director.

KOBI-DT BMPCDT-20060619AAW GRANTED: 8/11/2006



© 2007 Warren Communications News

**Steve Aase**, Chief Engineer.

**Donna Rodriguez**, Program Director & Traffic Manager.

**City of License:** Medford. **Station DMA:** Medford-Klamath Falls, OR. **Rank:** 141.

**Nielsen Data:** Not available.

**KTVL**  
**Ch. 10**

**Network Service:** CBS.

**Licensee:** Freedom Broadcasting of Oregon Licensee LLC, 1440 Rossanley Dr., Medford, OR 97501.

**Studio:** 1440 Rossanley Dr., Medford, OR 97501.

**Mailing Address:** Box 10, Medford, OR 97501.

**Phone:** 541-773-7373. **Fax:** 541-779-0451.

**E-mail:** ktvl@ktvl.com

**Web Site:** http://www.ktvl.com

**Technical Facilities:** Channel No. 10 (192-198 MHz). Authorized power: 132-kw visual, 19.1-kw aural. Antenna: 3309-ft above av. terrain, 154-ft. above ground, 7626-ft. above sea level.

Latitude 42° 04' 55"  
Longitude 122° 43' 07"

**Transmitter:** Mount Ashland, 8-mi. S of Ashland, OR.

**Digital Facilities:** Channel No. 35 (596-602 MHz). Power: 10.2-kw max. visual. Antenna: 3307-ft above av. terrain, 95-ft. above ground, 7595-ft. above sea level.

Latitude 42° 04' 55"  
Longitude 122° 43' 07"

**FCC Digital File Number:** BPCDT-19991006AAJ. Granted: September 11, 2002.

**Note:** Latitude and longitude coordinates shown are based on the North American Datum of 1927 (NAD 27) as currently required by the Mass Media Bureau of the FCC.

**Satellite Earth Stations:** Transmitter Harris; Scientific-Atlanta, 7-meter; Andrew, Ku-band; Scientific-Atlanta, 3.7-meter; Scientific-Atlanta, 4.6-meter; Scientific-Atlanta, Andrew receivers.

**News Service:** AP.

**Ownership:** Freedom Communications Holdings Inc. (Group Owner).

**Began Operation:** October 3, 1961. Sale to present owner by Freedom Broadcasting Inc. approved by FCC April 1, 2004. Sale to Freedom Broadcasting Inc. by Sierra/Cascade Communications Inc. approved by FCC July 17, 1981.

**Represented (sales):** TeleRep Inc.

**Represented (legal):** Latham & Watkins.

**Personnel:**

**Kingsley Kelley,** Vice President & General Manager.

**John White,** General Sales Manager.

**Lila Hampton,** National Sales Manager.

**Gordon Godfrey,** News Director.

**Carl Randall,** Chief Engineer.

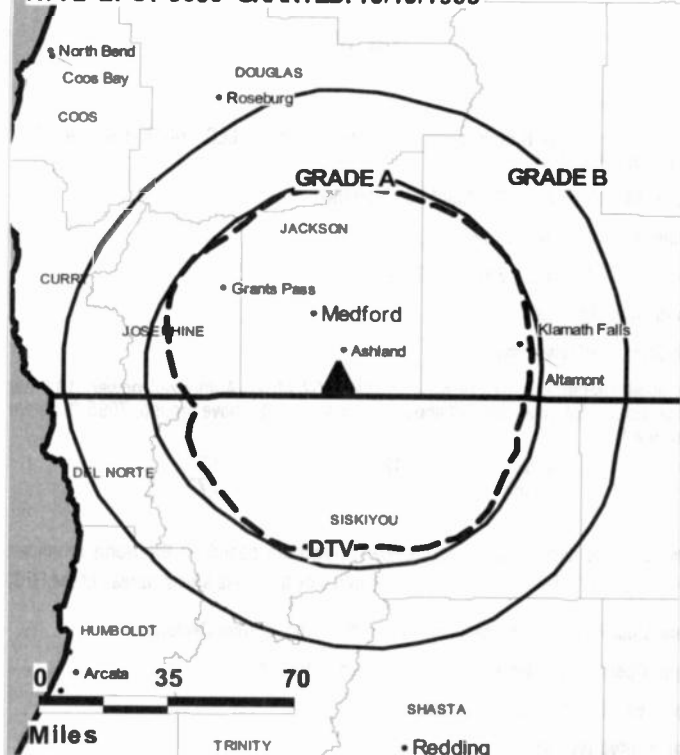
**Jim Underhill,** Business Manager.

**Sheila Giorgetti,** Program Coordinator.

**Barry Tevis,** Promotion Director.

**Jennifer Beres,** Production Manager.

**KTVL BPCT-3608 GRANTED: 10/19/1965**



© 2007 Warren Communications News

**Tammy Cordonier,** Traffic Manager.

**Rates:** On request.

**City of License:** Medford. **Station DMA:** Medford-Klamath Falls, OR. Rank: 141.

Circulation © 2006 Nielsen. Coverage based on Nielsen study.

GrandTotal	Cable TV Households	Non-cable TV Households	Total TV Households
Estimated Station Totals *	90,280	73,360	163,640
Average Weekly Circulation (2006)	59,446	29,621	89,067
Average Daily Circulation (2006)			42,131
<b>Station OMA Total</b>	<b>Cable TV Households</b>	<b>Non-cable TV Households</b>	<b>Total TV Households</b>
Estimated Station Totals *	88,910	71,090	160,000
Average Weekly Circulation (2006)	59,328	29,485	88,813
Average Daily Circulation (2006)			42,047
<b>Other OMA Total</b>	<b>Cable TV Households</b>	<b>Non-cable TV Households</b>	<b>Total TV Households</b>
Estimated Station Totals *	1,370	2,270	3,640
Average Weekly Circulation (2006)	118	136	254
Average Daily Circulation (2006)			84

\*Estimated station totals are sums of the Nielsen TV and Cable TV household estimates for each county in which the station registers viewing of more than 5% as per the Nielsen Survey Methods.

**KTVL-DT**  
**Ch. 35**

**Network Service:** CW, CBS.

**Licensee:** Freedom Broadcasting of Oregon Licensee LLC, 1440 Rossanley Dr., Medford, OR 97501.

**Studio:** 1440 Rossanley Dr., Medford, OR 97501.

**Mailing Address:** Box 10, Medford, OR 97501.

**Phone:** 541-773-7373. **Fax:** 541-779-0451.

**E-mail:** ktvl@ktvl.com

**Web Site:** http://www.ktvl.com

**Technical Facilities:** Channel No. 35 (596-602 MHz). Authorized power: 10.2-kw max. visual. Antenna: 3307-ft above av. terrain, 95-ft. above ground, 7595-ft. above sea level.

Latitude	42°	04'	55"
Longitude	122°	43'	07"

**Note:** Latitude and longitude coordinates shown are based on the North American Datum of 1927 (NAD 27) as currently required by the Mass Media Bureau of the FCC.

**Ownership:** Freedom Communications Holdings Inc. (Group Owner).

**Began Operation:** October 7, 2002. Standard Definition.

**Represented (legal):** Latham & Watkins.

**Represented (sales):** TeleRep Inc.

**Personnel:**

**Kingsley Kelley**, Vice President & General Manager.

**John White**, General Sales Manager.

**Lila Hampton**, National Sales Manager.

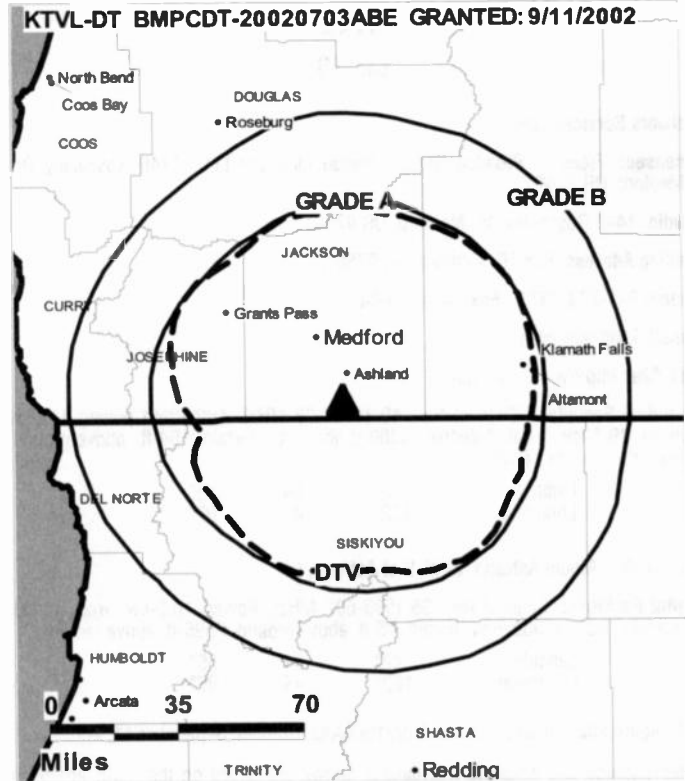
**Gordon Godfrey**, News Director.

**Carl Randall**, Chief Engineer.

**Jim Underhill**, Business Manager.

**Shella Giorgetti**, Program Coordinator.

**Angela Garcia**, Marketing & Special Events.



© 2007 Warren Communications News

**Barry Tevis**, Promotion Director.

**Jennifer Beres**, Production Manager.

**Tami Cordonier**, Traffic Manager.

**Rates:** on request.

**City of License:** Medford. **Station DMA:** Medford-Klamath Falls, OR. **Rank:** 141.

**Nielsen Data:** Not available.

**KFFX-DT**

**Ch. 8**

**Network Service:** FOX.

**Licensee:** Communication Properties Inc., 105 Cedar Green Lane, Berkeley Heights, NJ 07922.

**Studio:** 2509 W. Falls Ave., Kennewick, WA 99336.

**Mailing Address:** 2509 W. Falls Ave., Kennewick, WA 99336.

**Phone:** 509-735-1700. **Fax:** 509-735-1004.

**E-mail:** kathy.balcom@kffxtv.com

**Web Site:** <http://www.kffxtv.com>

**Technical Facilities:** Channel No. 8 (180-186 MHz). Authorized power: 59-kw visual. Antenna: 1486-ft above av. terrain, 151-ft. above ground, 5636-ft. above sea level.

Latitude	45°	44'	51"
Longitude	118°	02'	11"

**Note:** Latitude and longitude coordinates shown are based on the North American Datum of 1927 (NAD 27) as currently required by the Mass Media Bureau of the FCC.

**Ownership:** Communications Properties Inc. (Group Owner).

**Began Operation:** Station operating; no on-air date

**Represented (sales):** Millennium Sales & Marketing.

**Personnel:**

Jon Rand, General Manager.

Kathy Balcom, Station Manager.

Brent Phillipy, General Sales Manager.

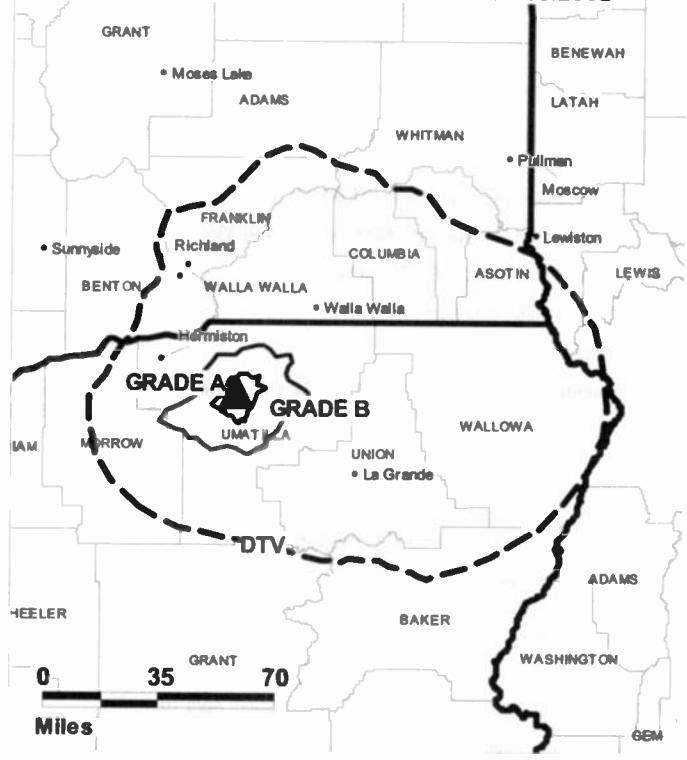
Lynn Creager, National & Regional Sales Manager.

Ron Sweatte, Chief Engineer.

Chloe Houser, Promotion & Marketing Director.

Rick Andrycha, Program Director.

**KFFX-DT BPCDT-19991101AIU GRANTED: 4/10/2002** SHC



© 2007 Warren Communications News

Robin Lenell, Traffic Manager.

**City of License:** Pendleton. **Station DMA:** Yakima-Pasco-Richland-Kennewick, WA.

**Rank:** 125.

**Nielsen Data:** Not available.

**KFFX-TV**  
**Ch. 11**

**Network Service:** FOX.

**Licensee:** Communication Properties Inc., 105 Cedar Green Lane, Berkeley Heights, NJ 07922.

**Studio:** 2509 W. Falls Ave., Kennewick, WA 99336.

**Mailing Address:** 2509 W. Falls Ave., Kennewick, WA 99336.

**Phone:** 509-735-1700. **Fax:** 509-735-1004.

**E-mail:** kathy.balcom@kffxtv.com

**Web Site:** http://www.kffxtv.com

**Technical Facilities:** Channel No. 11 (198-204 MHz). Authorized power: 316-kw visual. Antenna: 1549-ft above av. terrain, 223-ft. above ground, 5712-ft. above sea level.

Latitude 45° 44' 51"  
Longitude 118° 02' 11"

**Transmitter:** Spout Springs 36.7-mi. E of Pendleton.

**Digital Facilities:** Channel No. 8 (180-186 MHz). Power: 59-kw visual. Antenna: 1486-ft above av. terrain, 151-ft. above ground, 5636-ft. above sea level.

Latitude 45° 44' 51"  
Longitude 118° 02' 11"

**FCC Digital File Number:** BPCDT-19991101AIU. Granted: April 10, 2002.

**Note:** Latitude and longitude coordinates shown are based on the North American Datum of 1927 (NAD 27) as currently required by the Mass Media Bureau of the FCC.

**Ownership:** Communications Properties Inc. (Group Owner).

**Began Operation:** January 11, 1999.

**Represented (sales):** Millennium Sales & Marketing.

**Represented (legal):** Akin, Gump, Strauss, Hauer & Feld LLP.

**Personnel:**

Jon Rand, General Manager.

Kathy Balcom, Station Manager.

Brent Phillippy, General Sales Manager.

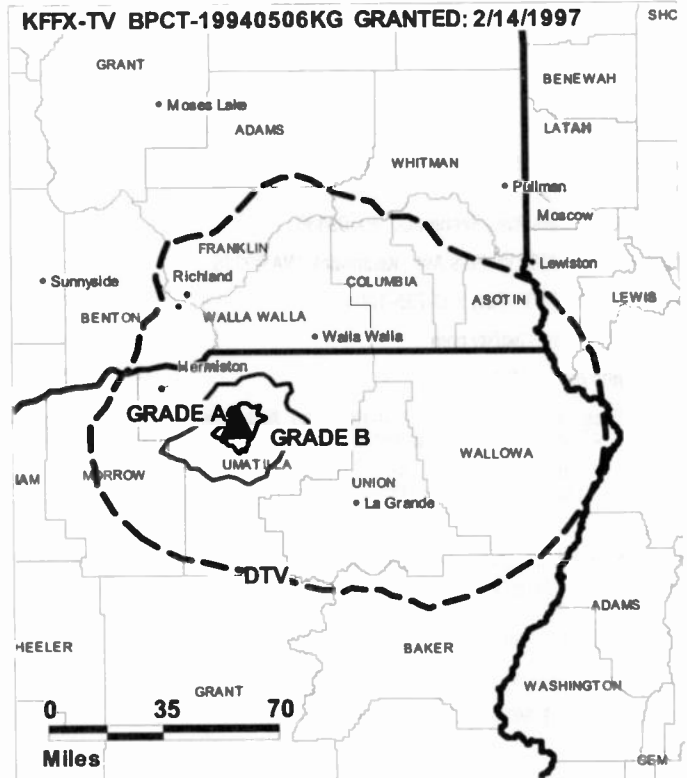
Lynn Creager, National & Regional Sales Manager.

Ron Sweatte, Chief Engineer.

Rick Andrycha, Program Director.

Chloe Houser, Promotion & Marketing Director.

Robin Lenell, Traffic Manager.



© 2007 Warren Communications News

**City of License:** Pendleton. **Station DMA:** Yakima-Pasco-Richland-Kennewick, WA.

**Rank:** 125.

Circulation © 2006 Nielsen. Coverage based on Nielsen study.

GrandTotal	Cable TV Households	Non-cable TV Households	Total TV Households
Estimated Station Totals *	66,240	101,110	167,350
Average Weekly Circulation (2006)	34,474	15,798	50,272
Average Daily Circulation (2006)			16,949

Station OMA Total	Cable TV Households	Non-cable TV Households	Total TV Households
Estimated Station Totals *	66,240	101,110	167,350
Average Weekly Circulation (2006)	34,474	15,798	50,272
Average Daily Circulation (2006)			16,949

\*Estimated station totals are sums of the Nielsen TV and Cable TV household estimates for each county in which the station registers viewing of more than 5% as per the Nielsen Survey Methods.

**KATU**  
**Ch. 2**

**Network Service:** ABC.

**Licensee:** Fisher Broadcasting-Portland TV LLC, 600 University St., Suite 1525, Seattle, WA 98101.

**Studio:** 2153 N.E. Sandy Blvd., Portland, OR 97232.

**Mailing Address:** Box 2, Portland, OR 97207.

**Phone:** 503-231-4222; 800-777-5288. **Fax:** 503-231-4233.

**Web Site:** <http://www.katu.com>

**Technical Facilities:** Channel No. 2 (54-60 MHz). Authorized power: 100-kw max. visual, aural. Antenna: 1558-ft above av. terrain, 853-ft. above ground, 1811-ft. above sea level.

Latitude 45° 31' 14"  
Longitude 122° 44' 37"

**Transmitter:** 225 N.W. Skyline Blvd.

**Digital Facilities:** Channel No. 43 (644-650 MHz). Power: 1000-kw max. visual, aural. Antenna: 1719-ft above av. terrain, 955-ft. above ground, 2015-ft. above sea level.

Latitude 45° 30' 57"  
Longitude 122° 43' 59"

**FCC Digital File Number:** BPCDT-19980713KF. Granted: October 07, 2004.

**Note:** Latitude and longitude coordinates shown are based on the North American Datum of 1927 (NAD 27) as currently required by the Mass Media Bureau of the FCC.

**Multichannel TV Sound:** Stereo and separate audio program.

**Satellite Earth Stations:** Transmitter RCA; Andrew, 7-meter C-band; Andrew, 9.1-meter C-band; Scientific-Atlanta, 10-meter C-band; Andrew, 4.6-meter C-band; Andrew, 5.6-meter Ku-band; Vertex, Scientific-Atlanta, M/A-Corn, Avantek receivers.

**SNG Mobile Dish:** Vertex, 2.6-meter Ku-band.

**News Services:** ABC NewsOne, UPI, PR Newswire, MediaLink, AP.

**Ownership:** Fisher Communications Inc. (Group Owner).

**Began Operation:** March 15, 1962.

**Represented (sales):** Eagle Television Sales.

**Represented (legal):** Pillsbury Winthrop Shaw Pittman LLP.

**Represented (engineering):** DuTreil, Lundin & Rackey Inc.

**Personnel:**

David Dimstead, Vice President & General Manager.

Stan Hubert, General Sales Manager.

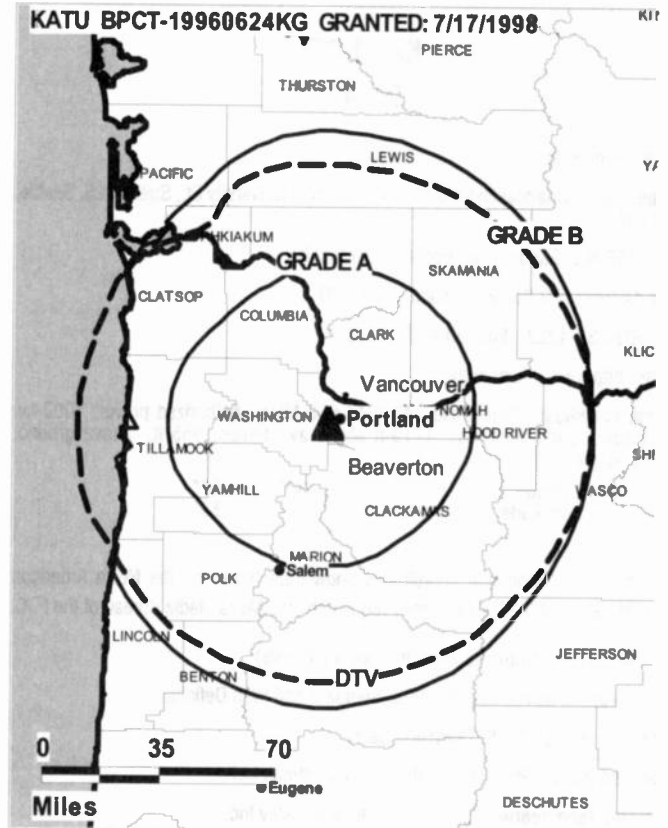
Sue Nozaki-Lamont, Local Sales Manager.

Dick Messenger, Local Sales Manager.

Mike Rausch, News Director.

Alan Batdorf, Chief Engineer.

Julie Mespelt, Programming Director.



© 2007 Warren Communications News

Steve Denari, Creative Services Director.

**Rates:** On request.

**City of License:** Portland. **Station DMA:** Portland, OR. **Rank:** 23.

Circulation © 2006 Nielsen. Coverage based on Nielsen study.

GrandTotal	Cable TV Households	Non-cable TV Households	Total TV Households
Estimated Station Totals *	666,670	545,330	1,212,000
Average Weekly Circulation (2006)	458,510	313,256	771,766
Average Daily Circulation (2006)			353,879
Station DMA Total	Cable TV Households	Non-cable TV Households	Total TV Households
Estimated Station Totals *	597,320	476,230	1,073,550
Average Weekly Circulation (2006)	423,359	300,297	723,656
Average Daily Circulation (2006)			334,261
Other DMA Total	Cable TV Households	Non-cable TV Households	Total TV Households
Estimated Station Totals *	69,350	69,100	138,450
Average Weekly Circulation (2006)	35,151	12,959	48,110
Average Daily Circulation (2006)			19,618

\*Estimated station totals are sums of the Nielsen TV and Cable TV household estimates for each county in which the station registers viewing of more than 5% as per the Nielsen Survey Methods.

**KATU-DT**  
**Ch. 43**

**Network Service:** ABC.

**Licensee:** Fisher Broadcasting-Portland TV LLC, 600 University St., Suite 1525, Seattle, WA 98101.

**Studio:** 2153 N.E. Sandy Blvd., Portland, OR 97232.

**Mailing Address:** PO Box 2, Portland, OR 97207.

**Phone:** 503-231-4222. **Fax:** 503-231-4233.

**Web Site:** <http://www.katu.com>

**Technical Facilities:** Channel No. 43 (644-650 MHz). Authorized power: 1000-kw max. visual, aural. Antenna: 1719-ft above av. terrain, 955-ft. above ground, 2015-ft. above sea level.

Latitude	45°	30'	57"
Longitude	122°	43'	59"

**Note:** Latitude and longitude coordinates shown are based on the North American Datum of 1927 (NAD 27) as currently required by the Mass Media Bureau of the FCC.

**Ownership:** Fisher Communications Inc. (Group Owner).

**Began Operation:** November 15, 1998. Standard and High Definition.

**Represented (sales):** Eagle Television Sales.

**Represented (legal):** Pillsbury Winthrop Shaw Pittman LLP.

**Represented (engineering):** DuTreil, Lundin & Rackley Inc.

**Personnel:**

**David Dimstead**, Vice President & General Manager.

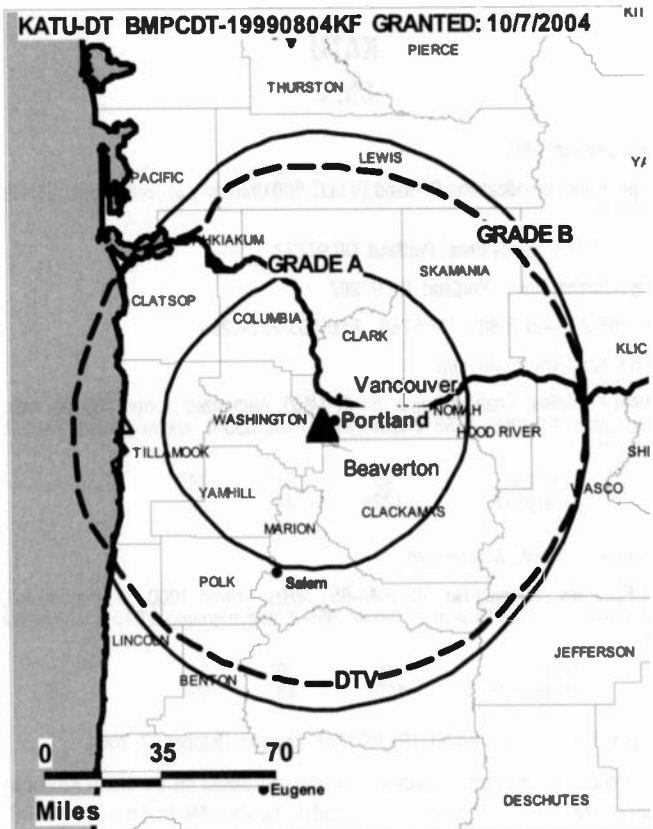
**Stan Hubert**, General Sales Manager.

**Sue Nozaki-Lamont**, Local Sales Manager.

**Dick Messenger**, Local Sales Manager.

**Mike Rausch**, News Director.

**Alan Batdorf**, Chief Engineer.



© 2007 Warren Communications News

**Julie Mespelt**, Programming Director.

**Steve Denari**, Creative Services Director.

**Rates:** On request.

**City of License:** Portland. **Station DMA:** Portland, OR. **Rank:** 23.

**Nielsen Data:** Not available.

**KGW**  
**Ch. 8**

**Network Service:** NBC.

**Licensee:** KGW-TV Inc., 400 S. Record St., Dallas, TX 75202.

**Studio:** 1501 S.W. Jefferson St., Portland, OR 97201.

**Mailing Address:** 1501 S.W. Jefferson St., Portland, OR 97201.

**Phone:** 503-226-5000. **Fax:** 503-226-4448.

**E-mail:** webmaster@kgw.com

**Web Site:** http://www.kgw.com

**Technical Facilities:** Channel No. 8 (180-186 MHz). Authorized power: 316-kw visual.  
Antenna: 1719-ft above av. terrain, 894-ft. above ground, 2017-ft. above sea level.

Latitude 45° 31' 21"  
Longitude 122° 44' 45"

**Transmitter:** 299 N.W. Skyline Dr.

**Digital Facilities:** Channel No. 46 (662-668 MHz). Power: 960-kw max. visual.  
Antenna: 1670-ft above av. terrain, 846-ft. above ground, 1970-ft. above sea level.

Latitude 45° 31' 21"  
Longitude 122° 44' 46"

**Note:** Latitude and longitude coordinates shown are based on the North American Datum of 1927 (NAD 27) as currently required by the Mass Media Bureau of the FCC.

**Multichannel TV Sound:** Stereo and separate audio program.

**Satellite Earth Stations:** Transmitter NEC; Scientific-Atlanta, 7-meter; RCA Americom, 4.5-meter Ku-band; Scientific-Atlanta, Harris receivers.

**News Services:** AP, UPI, NBC News Channel.

**Ownership:** Belo Corp. (Group Owner).

**Began Operation:** December 15, 1956.

**Represented (sales):** Harrington, Richter & Parsons Inc.

**Represented (engineering):** duTrell, Lundin & Rackley Inc.

**Personnel:**

R. Paul Fry, President & General Manager.

John Stringer, Local Sales Manager.

Mark Handweiger, National Sales Manager.

Rod Gramer, News Director.

Eric Dausman, Engineering Director.

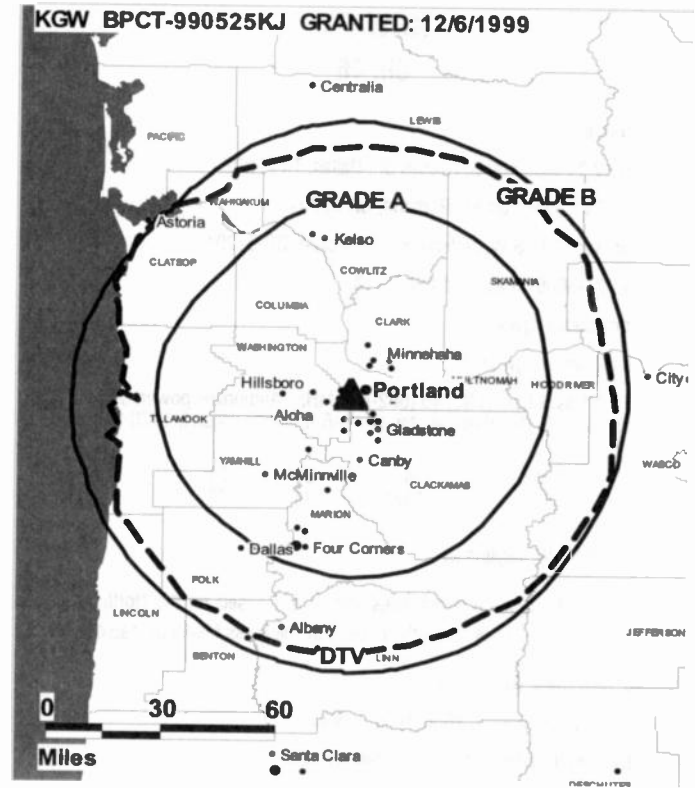
Caryn Lilley, Controller.

Brenda Buratti, Program & Public Affairs Director.

Ann Sobill, Sales Director.

Richard Brase, Creative Services Director.

Jill Herbold, Traffic Manager.



© 2007 Warren Communications News

**Rates:** On request.

**City of License:** Portland. **Station DMA:** Portland, OR. **Rank:** 23.

Circulation © 2006 Nielsen. Coverage based on Nielsen study.

GrandTotal	Cable TV Households	Non-cable TV Households	Total TV Households
Estimated Station Totals *	645,660	520,210	1,165,870
Average Weekly Circulation (2006)	454,703	308,990	763,693
Average Daily Circulation (2006)			389,424
Station DMA Total	Cable TV Households	Non-cable TV Households	Total TV Households
Estimated Station Totals *	597,320	476,230	1,073,550
Average Weekly Circulation (2006)	437,327	303,999	741,326
Average Daily Circulation (2006)			382,560
Other DMA Total	Cable TV Households	Non-cable TV Households	Total TV Households
Estimated Station Totals *	48,340	43,980	92,320
Average Weekly Circulation (2006)	17,376	4,991	22,367
Average Daily Circulation (2006)			6,864

\*Estimated station totals are sums of the Nielsen TV and Cable TV household estimates for each county in which the station registers viewing of more than 5% as per the Nielsen Survey Methods.



**KGW-DT**  
**Ch. 46**

**Network Service:** NBC.

**Licensee:** KGW-TV Inc., 400 S. Record St., Dallas, TX 75202.

**Studio:** 1501 S.W. Jefferson St., Portland, OR 97201.

**Mailing Address:** 1501 S.W. Jefferson St., Portland, OR 97201.

**Phone:** 503-226-5000. **Fax:** 503-226-4448.

**E-mail:** webmaster@kgw.com

**Web Site:** http://www.kgw.com

**Technical Facilities:** Channel No. 46 (662-668 MHz). Authorized power: 960-kw max. visual. Antenna: 1670-ft above av. terrain, 846-ft. above ground, 1970-ft. above sea level.

Latitude	45°	31'	21"
Longitude	122°	44'	46"

**Transmitter:** 299 N.W. Skyline Dr.

**Note:** Latitude and longitude coordinates shown are based on the North American Datum of 1927 (NAD 27) as currently required by the Mass Media Bureau of the FCC.

**Ownership:** Belo Corp. (Group Owner).

**Began Operation:** February 4, 2000. High Definition.

**Represented (engineering):** duTreil, Lundin & Rackley Inc.

**Represented (sales):** Harrington, Righter & Parsons Inc.

**Personnel:**

R. Paul Fry, President & General Manager.

Ann Sobil, Sales Director.

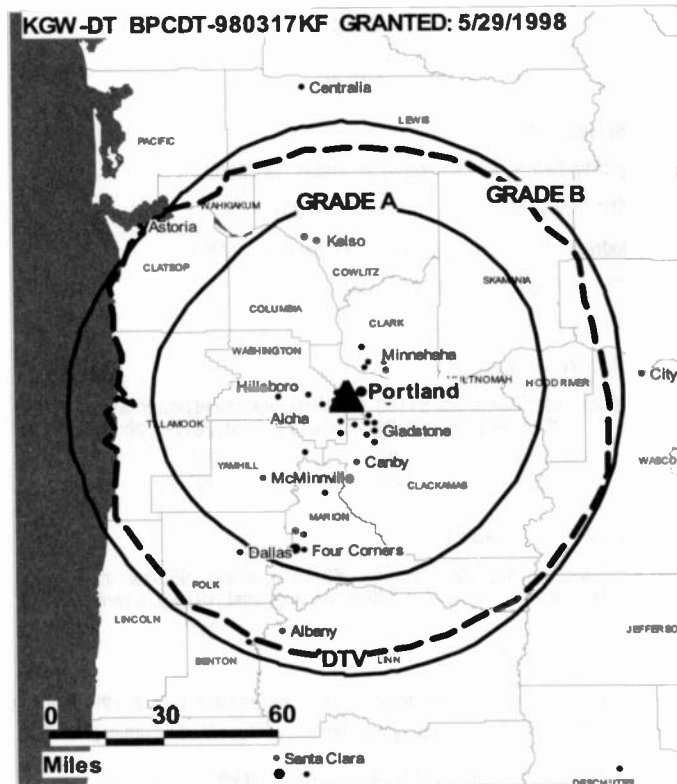
John Stringer, Local Sales Manager.

Mark Handwaiger, National Sales Manager.

Rod Gramer, News Director.

Eric Dausman, Engineering Director.

Caryn Lilley, Controller.



© 2007 Warren Communications News

Brenda Buratti, Program & Public Affairs Director.

Richard Brase, Creative Services Director.

Jill Herbold, Traffic Manager.

**Rates:** On request.

**City of License:** Portland. **Station DMA:** Portland, OR. **Rank:** 23.

**Nielsen Data:** Not available.

**KNMT**  
**Ch. 24**

**Network Service:** TBN.

**Licensee:** National Minority TV Inc., 14252 Culver Dr., Suite A831, Irvine, CA 92604-1867.

**Studio:** 432 N.E. 74th Ave., Portland, DR 97213.

**Mailing Address:** 432 N.E. 74th Ave., Portland, OR 97213.

**Phone:** 503-252-0792. **Fax:** 503-256-4205.

**E-mail:** knmt@tbn.org

**Web Site:** http://www.nmtv.org

**Technical Facilities:** Channel No. 24 (530-536 MHz). Authorized power: 2690-kw max. visual, 269-kw aural. Antenna: 1433-ft above av. terrain, 665-ft. above ground, 1830-ft. above sea level.

Latitude 45° 30' 58"  
Longitude 122° 43' 59"

**Transmitter:** 5516 S.W. Barnes Rd., Portland.

**Digital Facilities:** Channel No. 45 (656-662 MHz). Power: 1000-kw max. visual, aural. Antenna: 1493-ft above av. terrain, 732-ft. above ground, 1791-ft. above sea level.

Latitude 45° 30' 58"  
Longitude 122° 43' 59"

**FCC Digital File Number:** BPCDT-19991028AER. Granted: November 30, 2005.

**Note:** Latitude and longitude coordinates shown are based on the North American Datum of 1927 (NAD 27) as currently required by the Mass Media Bureau of the FCC.

**Satellite Earth Stations:** Transmitter Townsend; Vertex, 6.1-meter C-band; Wegener, 6-meter C-band; Wegener receivers.

**Ownership:** National Minority TV Inc. (Group Owner).

**Began Operation:** November 16, 1989.

**Represented (legal):** Shaw Pittman.

**Represented (engineering):** duTrail, Lundin & Rackley Inc.

**Personnel:**

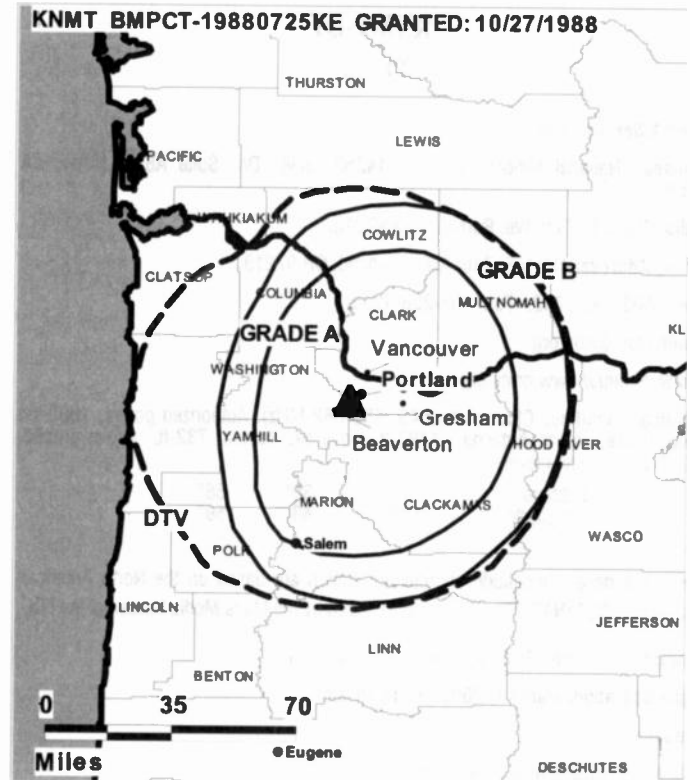
Jane Duff, President & General Manager.

Adolfo Carbajal, Station Manager.

Stephen Hendrix, Chief Engineer.

Bonnie Gulding, Traffic Manager.

**Rates:** Dn request.



© 2007 Warren Communications News

**City of License:** Portland. **Station DMA:** Portland, DR. **Rank:** 23.

Circulation © 2006 Nielsen. Coverage based on Nielsen study.

GrandTotal	Cable TV Households	Non-cable TV Households	Total TV Households
Estimated Station Totals *	13,130	0	13,130
Average Weekly Circulation (2006)	814	0	814
Average Daily Circulation (2006)			184
Station DMA Total	Cable TV Households	Non-cable TV Households	Total TV Households
Estimated Station Totals *	13,130	0	13,130
Average Weekly Circulation (2006)	814	0	814
Average Daily Circulation (2006)			184

\*Estimated station totals are sums of the Nielsen TV and Cable TV household estimates for each county in which the station registers viewing of more than 5% as per the Nielsen Survey Methods.

# Oregon — Portland

## KNMT-DT Ch. 45

**Network Service:** TBN.

**Licenses:** National Minority TV Inc., 14252 Culver Dr., Suite A831, Irvine, CA 93604-1867.

**Studio:** 432 N.E. 74th Ave, Portland, OR 97213.

**Mailing Address:** 432 N.E. 74th Ave., Portland, OR 97213.

**Phone:** 503-252-0792. **Fax:** 503-256-4205.

**E-mail:** knmt@tbn.org

**Web Site:** <http://www.nmtv.org>

**Technical Facilities:** Channel No. 45 (656-662 MHz). Authorized power: 1000-kw max. visual, aural. Antenna: 1493-ft above av. terrain, 732-ft. above ground, 1791-ft. above sea level.

Latitude	45°	30'	58"
Longitude	122°	43'	59"

**Note:** Latitude and longitude coordinates shown are based on the North American Datum of 1927 (NAD 27) as currently required by the Mass Media Bureau of the FCC.

**Ownership:** National Minority TV Inc. (Group Owner).

**Began Operation:** March 1, 2003. High Definition.

**Personnel:**

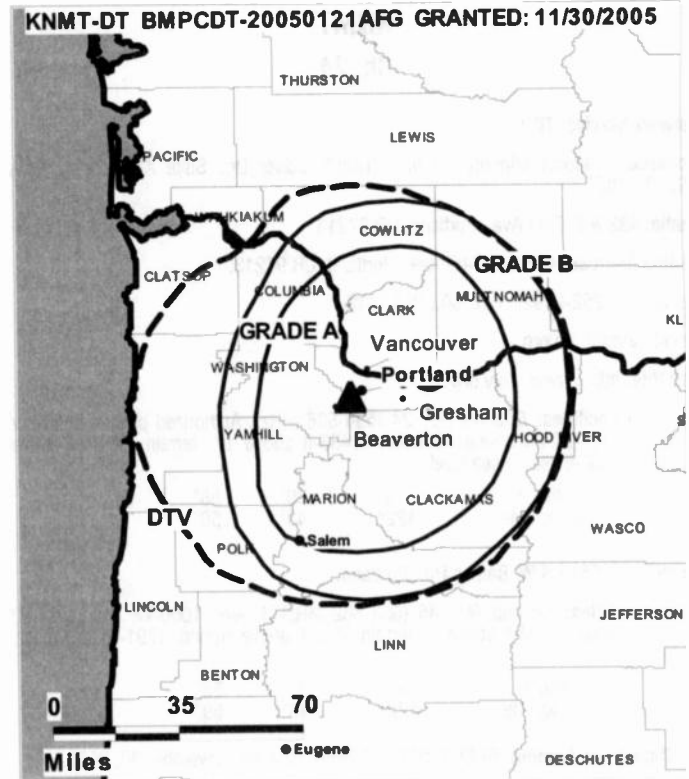
Jane Duff, President & General Manager.

Adolfo Carbajal, Station Manager.

Stephen Hendrix, Chief Engineer.

Bonnie Gulding, Traffic Manager.

**City of License:** Portland. **Station DMA:** Portland, OR. **Rank:** 23.



Nielsen Data: Not available.

**KOIN**  
**Ch. 6**

**Network Service:** CBS.

**Licensee:** Montecito Portland License LLC, 559 San Ysidro Rd., Suite 1, Montecito, CA 93108.

**Studio:** 222 S.W. Columbia St., Portland, OR 97201.

**Mailing Address:** 222 S.W. Columbia St., Portland, OR 97201.

**Phone:** 503-464-0600. **Fax:** 503-464-0717.

**E-mail:** koinales@koin.com

**Web Site:** http://www.koin.com

**Technical Facilities:** Channel No. 6 (82-88 MHz). Authorized power: 100-kw visual, aural. Antenna: 1609-ft above av. terrain, 806-ft. above ground, 1865-ft. above sea level.

Latitude 45° 30' 58"  
Longitude 122° 43' 58"

**Digital Facilities:** Channel No. 40 (626-632 MHz). Power: 1000-kw max. visual, aural. Antenna: 1717-ft above av. terrain, 953-ft. above ground, 2012-ft. above sea level.

Latitude 45° 30' 58"  
Longitude 122° 43' 58"

**FCC Digital File Number:** BMDPDT-20010919AAO. Granted: October 01, 2004.

**Note:** Latitude and longitude coordinates shown are based on the North American Datum of 1927 (NAD 27) as currently required by the Mass Media Bureau of the FCC.

**Multichannel TV Sound:** Stereo and separate audio program.

**Satellite Earth Stations:** Transmitter RCA; Scientific-Atlanta, 7-meter C-band; Microdyne, 7-meter Ku-band; Harris, 9-meter C-band; Scientific-Atlanta, 4.6-meter C-band; RCA, 4.6-meter Ku-band; Scientific-Atlanta, Microdyne, M/A-Com, Harris receivers.

**News Services:** AP, CNN Newsource, CBS Newspath.

**Ownership:** Montecito Broadcast Group LLC (Group Owner).

**Began Operation:** October 15, 1953. Sale to Lee Enterprises Inc. by Newhouse Broadcasting Corp. and M. M. Tonkon & Harvey Benson, trustees, approved by FCC August 26, 1977. Transfer to Emmis Communications Corp. by Lee Enterprises Inc. approved by FCC September 27, 2000. Sale to present owner by Emmis Communications Corp. approved by FCC December 19, 2005.

**Represented (sales):** Blair Television Inc.

**Represented (legal):** Latham & Watkins.

**Personnel:**

David Lippoff, General Manager.

John N. Tameriano, Sales Director.

Bob Singer, Local Sales Manager.

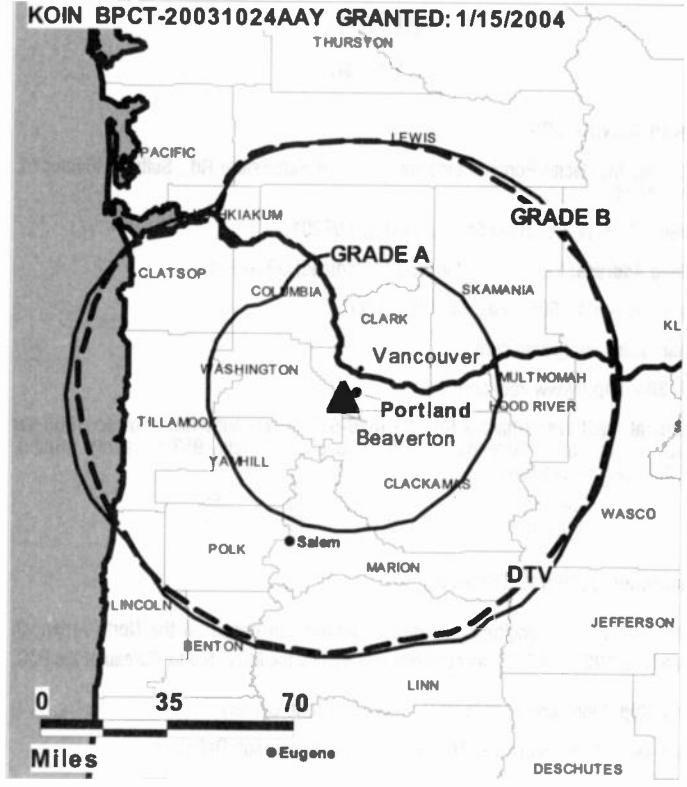
Dan Salamone, News Director.

Lee Wood, Engineering Director.

Paul Barasch, Finance & Administration Director.

Nichole Mehegan, Program Director.

Gerri Lutes, Production Manager.



Roger O'Conner, Creative Services Director.  
Joann St. John, Traffic Manager.

**Rates:** On request.

**City of License:** Portland. **Station DMA:** Portland, OR. **Rank:** 23.

Circulation © 2006 Nielsen. Coverage based on Nielsen study.

Grand Total	Cable TV Households	Non-cable TV Households	Total TV Households
Estimated Station Totals *	666,670	507,600	1,174,270
Average Weekly Circulation (2006)	464,519	302,715	767,234
Average Daily Circulation (2006)			350,714

Station DMA Total	Cable TV Households	Non-cable TV Households	Total TV Households
Estimated Station Totals *	597,320	476,230	1,073,550
Average Weekly Circulation (2006)	429,695	292,456	722,151
Average Daily Circulation (2006)			334,557

Other DMA Total	Cable TV Households	Non-cable TV Households	Total TV Households
Estimated Station Totals *	69,350	31,370	100,720
Average Weekly Circulation (2006)	34,824	10,259	45,083
Average Daily Circulation (2006)			16,157

\*Estimated station totals are sums of the Nielsen TV and Cable TV household estimates for each county in which the station registers viewing of more than 5% as per the Nielsen Survey Methods.

**KOIN-DT**  
**Ch. 40**

**Network Service:** CBS.

**Licensee:** Montecito Portland License LLC, 559 San Ysidro Rd., Suite 1, Montecito, CA 93108.

**Studio:** 222 S.W. Columbia St., Portland, OR 97201.

**Mailing Address:** 222 S.W. Columbia St., Portland, OR 97201.

**Phone:** 503-464-0600. **Fax:** 503-464-0717.

**E-mail:** koinsales@koin.com

**Web Site:** <http://www.koin.com>

**Technical Facilities:** Channel No. 40 (626-632 MHz). Authorized power: 1000-kw max. visual, aural. Antenna: 1717-ft above av. terrain, 953-ft. above ground, 2012-ft. above sea level.

Latitude	45°	30'	58"
Longitude	122°	43'	58"

**Transmitter:** 5516 S.W. Barnes Rd.

**Note:** Latitude and longitude coordinates shown are based on the North American Datum of 1927 (NAD 27) as currently required by the Mass Media Bureau of the FCC.

**Ownership:** Montecito Broadcast Group LLC (Group Owner).

**Began Operation:** December 16, 1999. Standard and High Definition.

**Represented (legal):** Latham & Watkins.

**Represented (engineering):** Hammett & Edison Inc.

**Personnel:**

David Lippoff, General Manager.

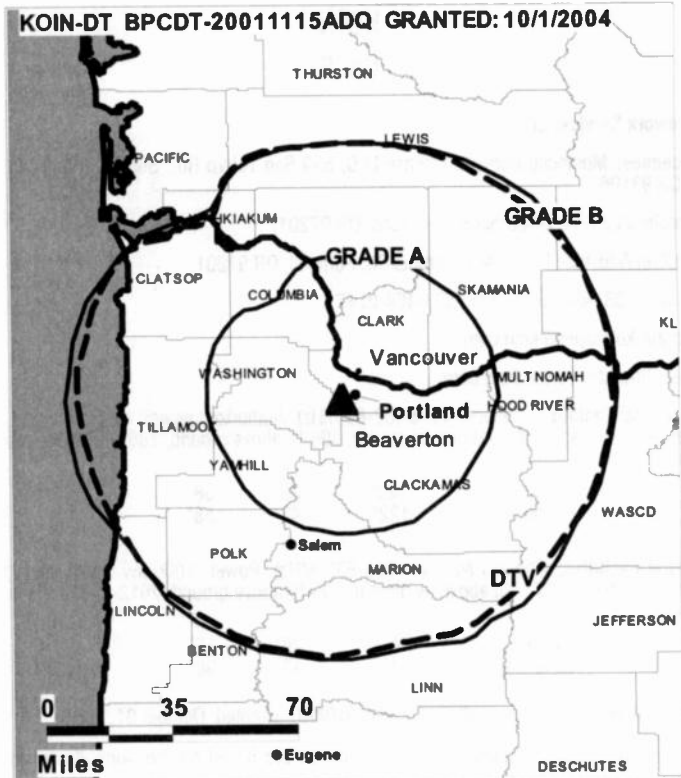
John Tameriano, Sales Director.

Bob Singer, Local Sales Manager.

Dan Salamone, News Director.

Lee Wood, Engineering Director.

Paul Barasch, Finance & Administration Director.



© 2007 Warren Communications News

Nichole Mehegan, Program Director.

Gerri Lutes, Production Manager.

Roger O'Conner, Creative Services Director.

Joann St. John, Traffic Manager.

**City of License:** Portland. **Station DMA:** Portland, OR. **Rank:** 23.

**Nielsen Data:** Not available.

**KPTV**  
**Ch. 12**

**Network Service:** FOX.

**Licensee:** Meredith Corp., 1716 Locust St., Des Moines, IA 50309-3023.

**Studio:** 14975 N.W. Greenbrier Pkwy., Beaverton, OR 97006.

**Mailing Address:** 14975 N.W. Greenbrier Pkwy., Beaverton, OR 97006.

**Phone:** 503-906-1249. **Fax:** 503-548-6910.

**E-mail:** gflock@meredith.com

**Web Site:** http://www.kptv.com

**Technical Facilities:** Channel No. 12 (204-210 MHz). Authorized power: 316-kw visual, 30.9-kw aural. Antenna: 1780-ft above av. terrain, 1049-ft. above ground, 2049-ft. above sea level.

Latitude 45° 31' 19"  
Longitude 122° 44' 53"

**Transmitter:** 212 N.W. Miller Rd.

**Digital Facilities:** Channel No. 30 (566-572 MHz). Power: 741-kw max. visual. Antenna: 1732-ft above av. terrain, 974-ft. above ground, 1965-ft. above sea level.

Latitude 45° 31' 19"  
Longitude 122° 44' 53"

**FCC Digital File Number:** BPCDT-981117KH. Granted: April 16, 1999.

**Note:** Latitude and longitude coordinates shown are based on the North American Datum of 1927 (NAD 27) as currently required by the Mass Media Bureau of the FCC.

**Satellite Earth Stations:** Transmitter Harris; Vertex, 7.2-meter C-band; Scientific-Atlanta, 10-meter C-band; Vertex, 4.6-meter Ku-band; Scientific-Atlanta receivers.

**News Service:** CNN Newsource.

**Ownership:** Meredith Corp. (Group Owner).

**Began Operation:** September 20, 1952. George Haggarty's purchase of KFOR (Ch. 12) from Henry A. White-Stephen E. Thompson-Julius L. Meier Jr. group approved by FCC April 17, 1957; at same time Haggarty purchased KPTV (Ch. 27) from Storer and took Ch. 27 off air (Television Digest, Vol. 13:10, 11, 16, 18). Transfer from George Haggarty to NAFI Corp. approved July 22, 1959 (NAFI Corp. name changed to Chris-Craft Industries Inc.). Transfer of stock of Chris-Craft Industries Inc. by shareholders to Baldwin-Montrose Chemical Co. Inc. bringing holdings to 35% approved November 8, 1967 (Vol. 7:46). Later Baldwin-Montrose merged into Chris-Craft. Sale to Fox Television Stations Inc. by Chris-Craft Industries Inc. approved by FCC July 23, 2001 (Vol. 40:34; 41:31). Station was swapped for Meredith Corp.'s WOGX(TV) Ocala-Gainesville, FL and WOFL(TV) Orlando, FL. FCC approved deal May 14, 2002 (Vol.42:12, 25).

**Represented (sales):** TeleRep Inc.

**Represented (legal):** Dow, Lohnes & Albertson PLLC.

**Personnel:**

Teresa Burgess, General Manager.

Greg Obata, Director, Sales.

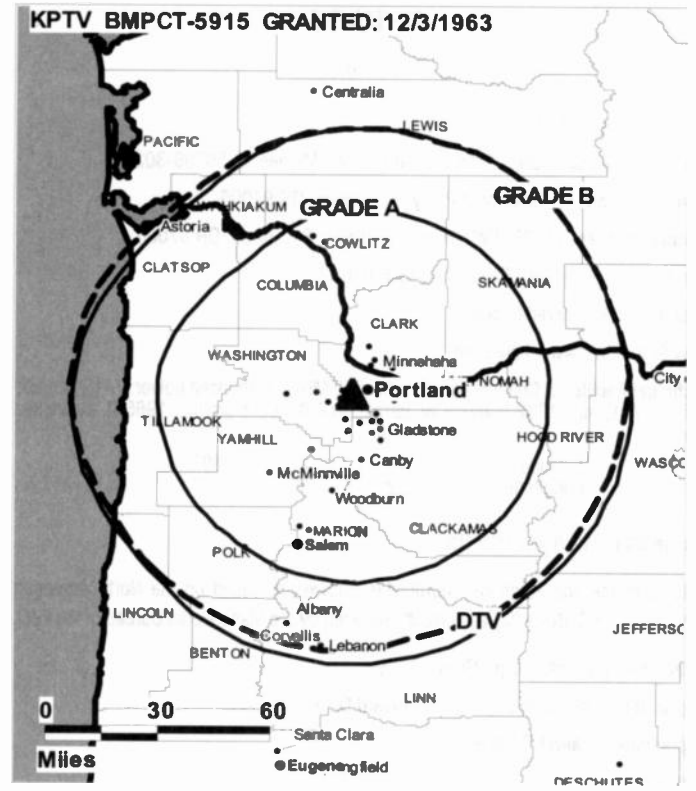
Greg Flock, Local Sales Manager.

Patrick McCreery, News Director.

Ed Williams, Chief Engineer.

Humberto Carlos, Business Manager.

Lee Petrik, Program Director.



**Matthew Hyatt,** Promotion & Creative Services Director.

**Terry Demming,** Production Manager.

**Mary Warner,** Traffic Manager.

**Rates:** On request.

**City of License:** Portland. **Station DMA:** Portland, OR. **Rank:** 23.

Circulation © 2006 Nielsen. Coverage based on Nielsen study.

GrandTotal	Cable TV Households	Non-cable TV Households	Total TV Households
Estimated Station Totals *	643,350	532,990	1,176,340
Average Weekly Circulation (2006)	378,766	288,109	666,875
Average Daily Circulation (2006)			275,202
Station DMA Total	Cable TV Households	Non-cable TV Households	Total TV Households
Estimated Station Totals *	594,850	476,230	1,071,080
Average Weekly Circulation (2006)	368,297	282,660	650,957
Average Daily Circulation (2006)			271,468
Other DMA Total	Cable TV Households	Non-cable TV Households	Total TV Households
Estimated Station Totals *	48,500	56,760	105,260
Average Weekly Circulation (2006)	10,469	5,449	15,918
Average Daily Circulation (2006)			3,734

\*Estimated station totals are sums of the Nielsen TV and Cable TV household estimates for each county in which the station registers viewing of more than 5% as per the Nielsen Survey Methods.

**KPTV-DT**

**Ch. 30**

**Network Service:** FOX.

**Licensee:** Meredith Corp., 1716 Locust St., Des Moines, IA 50309-3023.

**Studio:** 14975 N.W. Greenbrier Pkwy., Beaverton, OR 97006.

**Mailing Address:** 14975 N.W. Greenbrier Pkwy., Beaverton, OR 97006.

**Phone:** 503-906-1249. **Fax:** 503-548-6910.

**E-mail:** gflock@meredith.com

**Web Site:** <http://www.kptv.com>

**Technical Facilities:** Channel No. 30 (566-572 MHz). Authorized power: 741-kw max. visual. Antenna: 1732-ft above av. terrain, 974-ft. above ground, 1965-ft. above sea level.

Latitude	45°	31'	19"
Longitude	122°	44'	53"

**Transmitter:** 212 N.W. Miller Rd.

**Note:** Latitude and longitude coordinates shown are based on the North American Datum of 1927 (NAD 27) as currently required by the Mass Media Bureau of the FCC.

**Ownership:** Meredith Corp. (Group Owner).

**Began Operation:** June 30, 2000. Standard Definition.

**Represented (sales):** TeleRep Inc.

**Personnel:**

**Teresa Burgess**, General Manager.

**Greg Obata**, Director, Sales.

**Greg Flock**, Local Sales Manager.

**Patrick McCreery**, News Director.

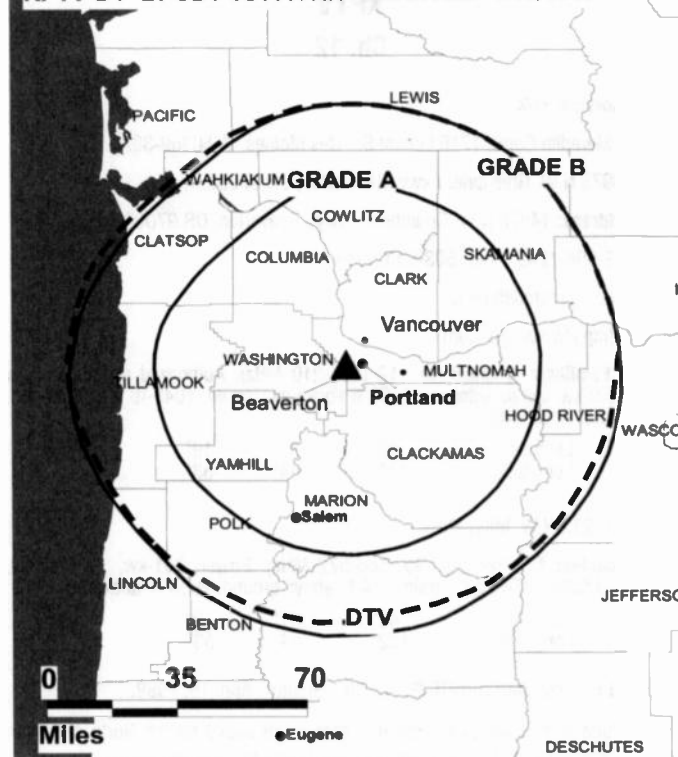
**Ed Williams**, Chief Engineer.

**Humberto Carlos**, Business Manager.

**Lee Petrik**, Program Director.

**Terry Demming**, Production Manager.

**KPTV-DT BPCDT-981117KH GRANTED: 4/16/1999**



© 2007 Warren Communications News

**Mary Warner**, Traffic Manager.

**Matthew Hyatt**, Promotion & Creative Services Director.

**Rates:** On request.

**City of License:** Portland. **Station DMA:** Portland, OR. **Rank:** 23.

**Nielsen Data:** Not available.

**KPIC**  
**Ch. 4**  
**(Satellite of KVAL-TV, Eugene)**

**Network Service:** CBS.

**Licensee:** Southwest Oregon Television Broadcasting Corp., Box 1345, Roseburg, OR 97470.

**Studio:** 655 W. Umpqua, Roseburg, OR 97470.

**Mailing Address:** Box 1345, Roseburg, OR 97470.

**Phone:** 541-672-4481. **Fax:** 541-672-4482.

**E-mail:** williamson@kpic.com

**Web Site:** http://www.kpic.com

**Technical Facilities:** Channel No. 4 (66-72 MHz). Authorized power: 5.37-kw visual, 0.55-kw aural. Antenna: 1000-ft above av. terrain, 173-ft. above ground, 1873-ft. above sea level.

Latitude 43° 14' 39.6"  
 Longitude 123° 18' 42"

**Transmitter:** 3.1-mi. NE of center of Roseburg.

**Digital Facilities:** Channel No. 19 (500-506 MHz). Power: 50-kw max. visual. Antenna: 899-ft above av. terrain, 102-ft. above ground, 1591-ft. above sea level.

Latitude 43° 14' 08"  
 Longitude 123° 19' 18"

**FCC Digital File Number:** BPCDT-19991027AAS. Granted: June 02, 2000.

**Note:** Latitude and longitude coordinates shown are based on the North American Datum of 1927 (NAD 27) as currently required by the Mass Media Bureau of the FCC.

**Satellite Earth Station:** Transmitter Larcen; Tractor, 3-meter C-band; M/A-Com receivers.

**News Service:** AP.

**Ownership:** California-Oregon Broadcasting Inc. (Group Owner); Fisher Communications Inc. (Group Owner).

**Began Operation:** April 1, 1956.

**Represented (sales):** Katz Television.

**Represented (legal):** Pillsbury Winthrop Shaw Pittman LLP.

**Personnel:**

David P. Weinkauff, General Manager.

Connie Williamson, Station Manager.

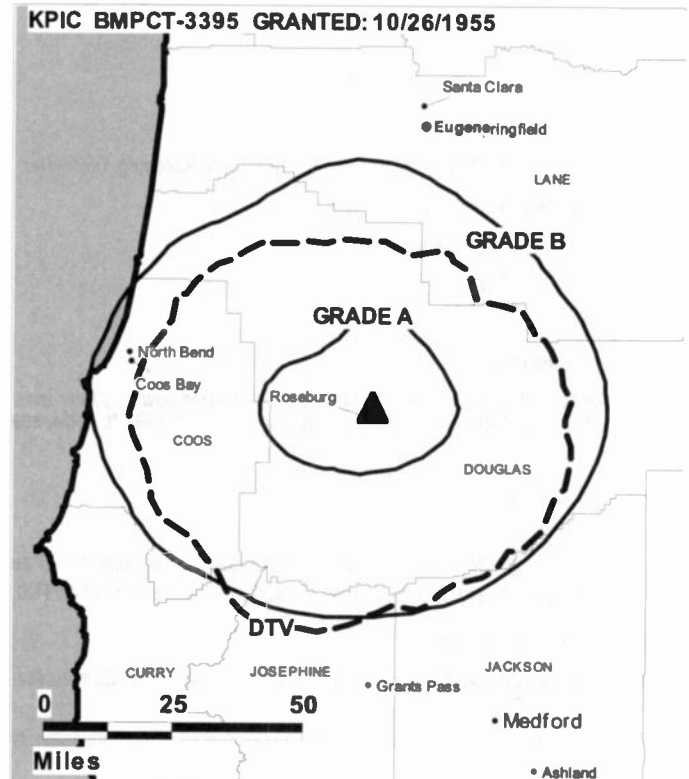
Ann Baker, General & Local Sales Manager.

Dan Bain, News Director.

Jim Bowen, Chief Engineer.

Paul Green, Program Director.

Dino Francois, Promotions Director.



© 2007 Warren Communications News

**Nancy McDonald**, Production Manager & Creative Services Director.

**Sheryl Knox**, Traffic Manager.

**Highest 30 Sec. Rate:** \$100.

**City of License:** Roseburg. **Station DMA:** Eugene, OR. **Rank:** 120.

Circulation © 2006 Nielsen. Coverage based on Nielsen study.

GrandTotal	Cable TV Households	Non-cable TV Households	Total TV Households
Estimated Station Totals *	15,510	25,150	40,660
Average Weekly Circulation (2006)	11,555	7,822	19,377
Average Daily Circulation (2006)			12,483
Station DMA Total	Cable TV Households	Non-cable TV Households	Total TV Households
Estimated Station Totals *	15,510	25,150	40,660
Average Weekly Circulation (2006)	11,555	7,822	19,377
Average Daily Circulation (2006)			12,483

\*Estimated station totals are sums of the Nielsen TV and Cable TV household estimates for each county in which the station registers viewing of more than 5% as per the Nielsen Survey Methods.



**KPIC-DT**  
**Ch. 19**

**Network Service:** CBS.

**Grantee:** Southwest Oregon TV Broadcasting Corp., Box 1345, Roseburg, OR 94740.

**Studio:** 655 W. Umpqua, Roseburg, OR 97470.

**Mailing Address:** Box 1345, Roseburg, OR 94740.

**Phone:** 541-672-4481. **Fax:** 541-672-4482.

**E-mail:** williamson@kpic.com

**Web Site:** <http://www.kpic.com>

**Technical Facilities:** Channel No. 19 (500-506 MHz). Authorized power: 50-kw max. visual. Antenna: 899-ft above av. terrain, 102-ft. above ground, 1591-ft. above sea level.

Latitude	43°	14'	08"
Longitude	123°	19'	18"

**Note:** Latitude and longitude coordinates shown are based on the North American Datum of 1927 (NAD 27) as currently required by the Mass Media Bureau of the FCC.

**Multichannel TV Sound:** Planned.

**Ownership:** California-Oregon Broadcasting Inc. (Group Owner); Fisher Communications Inc. (Group Owner).

**Began Operation:** March 1, 2002. Station operating under Special Temporary Authority at 5.1-kw max. visual.

**Represented (legal):** Pillsbury Winthrop Shaw Pittman LLP.

**Personnel:**

David P. Weinkauf, General Manager.

Connie Williamson, Station Manager.

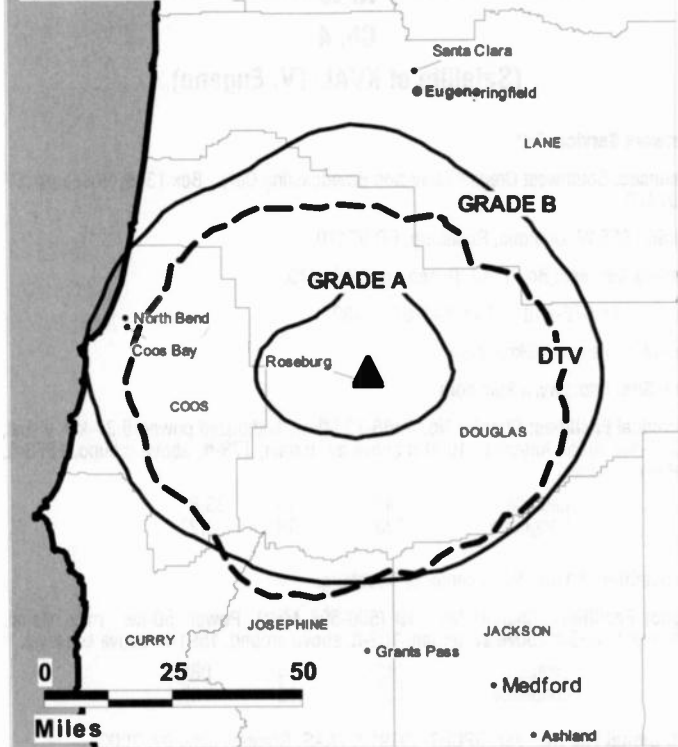
Ann Baker, General & Local Sales Manager.

Dan Bain, News Director.

Jim Bowen, Chief Engineer.

Paul Green, Program Director.

KPIC-DT BPCDT-19991027AAS GRANTED: 6/2/2000



© 2007 Warren Communications News

Dino Francois, Promotion Director.

Nancy McDonald, Production Manager & Creative Services Director.

Sheryl Knox, Traffic Manager.

**City of License:** Roseburg. **Station DMA:** Eugene, OR. **Rank:** 120.

**Nielsen Data:** Not available.

**KTCW**  
 (formerly KMTX-TV)  
**Ch. 46**  
 (Satellite of KMTR, Eugene)

**Network Service:** NBC.

**Licensee:** Ackerley Broadcasting Operations LLC, Box 470408, Tulsa, OK 74147-0408.

**Studio:** 3825 International Court, Springfield, OR 97477.

**Mailing Address:** 3825 International Court, Springfield, OR 97477-1086.

**Phone:** 541-746-1600. **Fax:** 541-747-0866.

**E-mail:** cambward@kmtr.com

**Web Site:** http://www.kmtr.com

**Technical Facilities:** Channel No. 46 (662-668 MHz). Authorized power: 9.82-kw max. visual. Antenna: 358-ft above av. terrain, 56-ft. above ground, 1227-ft. above sea level.

Latitude	43°	12'	22"
Longitude	123°	21'	56"

**Transmitter:** 1.9-mi. SW of Roseburg at 220 degrees T, on Mount Nebo.

**Digital Facilities:** Channel No. 45 (656-662 MHz). Power: 12-kw max. visual. Antenna: 358-ft above av. terrain, 56-ft. above ground, 1227-ft. above sea level.

Latitude	43°	12'	22"
Longitude	123°	21'	56"

**FCC Digital File Number:** BPCDT-19991101AGD. Granted: December 09, 2002.

**Note:** Latitude and longitude coordinates shown are based on the North American Datum of 1927 (NAD 27) as currently required by the Mass Media Bureau of the FCC.

**Ownership:** Clear Channel Communications Inc. (Group Owner).

**Began Operation:** April 20, 1992. Sale to Wicks Broadcast Group LP by KMTR Inc. approved by FCC October 10, 1995. Sale to The Ackerley Group by Wicks Broadcast Group LP approved by FCC March 12, 1999. In stock swap, Clear Channel Broadcasting Inc. acquired The Ackerley Group. FCC approved deal May 29, 2002 (Television Digest, Vol. 41:42, 42:22).

**Represented (sales):** Blair Television.

**Represented (legal):** Rubin, Winston, Diercks, Harris & Cooke LLP.

**Represented (engineering):** Hatfield & Dawson.

**Personnel:**

**Cambra Ward,** Vice President & General Manager.

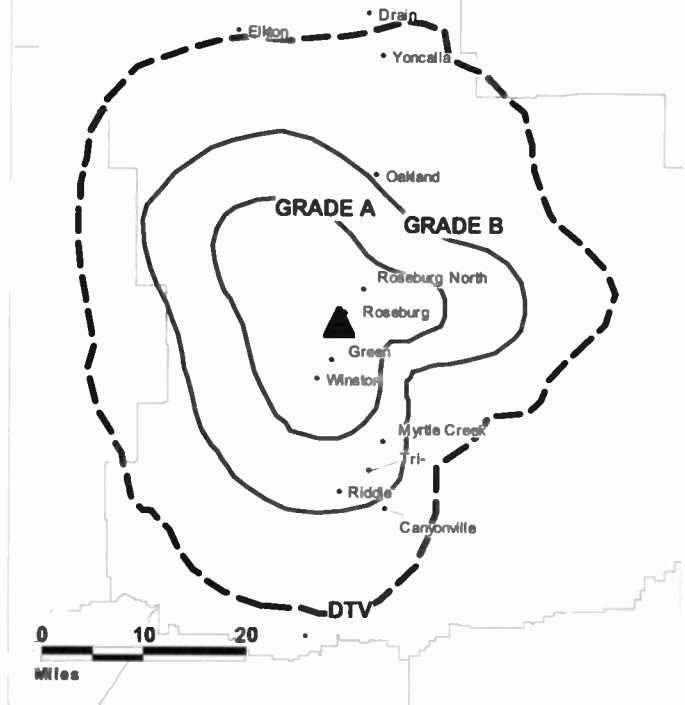
**Kurt Thelen,** Operations Manager & Chief Engineer.

**Mike Chisholm,** General & Local Sales Manager.

**John Wagner,** National Sales Manager.

**Robert McMichael,** News Manager.

**KTCW BPCT-19881021KG GRANTED: 1/15/1992**



© 2007 Warren Communications News

**Leslie Bristow,** Creative Services & Promotion Director.

**Sarah Cook,** Traffic Manager.

**Rates:** On request.

**City of License:** Roseburg. **Station DMA:** Eugene, OR. **Rank:** 120.

Circulation © 2006 Nielsen. Coverage based on Nielsen study.

GrandTotal	Cable TV Households	Non-cable TV Households	Total TV Households
Estimated Station Totals *	15,510	25,150	40,660
Average Weekly Circulation (2006)	4,389	3,270	7,659
Average Daily Circulation (2006)			3,903
Station DMA Total	Cable TV Households	Non-cable TV Households	Total TV Households
Estimated Station Totals *	15,510	25,150	40,660
Average Weekly Circulation (2006)	4,389	3,270	7,659
Average Daily Circulation (2006)			3,903

\*Estimated station totals are sums of the Nielsen TV and Cable TV household estimates for each county in which the station registers viewing of more than 5% as per the Nielsen Survey Methods.

**KTCW-DT**  
**(formerly KMTX-TV)**  
**Ch. 45**

**Network Service:** NBC.

**Licensee:** Ackerley Broadcasting Operations LLC, Box 470408, Tulsa, OK 74147-0408.

**Studio:** 3825 International Court, Springfield, OR 97477.

**Mailing Address:** 3825 International Court, Springfield, OR 97477.

**Phone:** 541-746-1600. **Fax:** 541-747-0866.

**E-mail:** cambaward@kmtr.com

**Web Site:** <http://www.kmtr.com>

**Technical Facilities:** Channel No. 45 (656-662 MHz). Authorized power: 12-kw max. visual. Antenna: 358-ft above av. terrain, 56-ft. above ground, 1227-ft. above sea level.

Latitude	43°	12'	22"
Longitude	123°	21'	56"

**Note:** Latitude and longitude coordinates shown are based on the North American Datum of 1927 (NAD 27) as currently required by the Mass Media Bureau of the FCC.

**Ownership:** Clear Channel Communications Inc. (Group Owner).

**Began Operation:** Station operating; no on-air date.

**Represented (legal):** Rubin, Winston, Diercks, Harris & Cooke LLP.

**Personnel:**

**Cambra Ward**, Vice President & General Manager.

**Kurt Thelan**, Operations Manager & Chief Engineer.

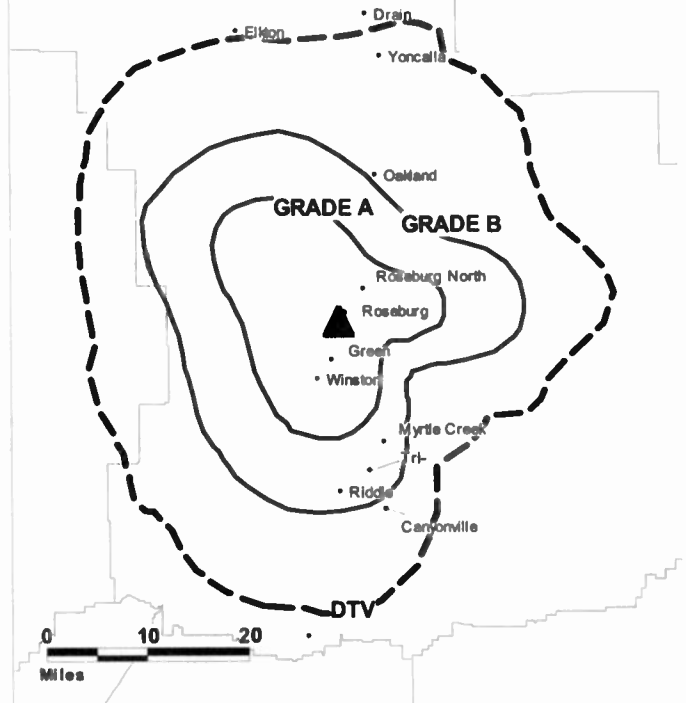
**Mike Chisholm**, General & Local Sales Manager.

**John Wagner**, National Sales Manager.

**Robert McMichaels**, News Director.

**Leslie Bristow**, Creative Services & Promotion Director.

KTCW-DT BMPCDT-20020918AAE GRANTED: 12/9/2002



© 2007 Warren Communications News

**Sarah Cook**, Traffic Manager.

**City of License:** Roseburg. **Station DMA:** Eugene, OR. **Rank:** 120.

**Nielsen Data:** Not available.

**KTVC**  
**Ch. 36**

**Network Service:** IND.

**Licensee:** Roseburg Broadcasting Inc., One Shackelford Dr., Suite 400, Little Rock, AR 72211.

**Studio:** One E. Broadway, No. 100, Eugene, OR 97401.

**Mailing Address:** One Shackelford Dr., Suite 400, Little Rock, AR 72211.

**Phone:** 501-219-2400 (Programming); 541-672-4481 (Sales).

**Technical Facilities:** Channel No. 36 (602-608 MHz). Authorized power: 43-kw max. visual. Antenna: 693-ft above av. terrain, 88-ft. above ground, 1576-ft. above sea level.

Latitude 43° 14' 09"  
Longitude 123° 19' 16"

**Transmitter:** Rose Mountain, 1.9-mi. from Douglas County Courthouse.

**Digital Facilities:** Channel No. 18 (494-500 MHz). Power: 50-kw max. visual. Antenna: 698-ft above av. terrain, 93-ft. above ground, 1581-ft. above sea level.

Latitude 43° 14' 09"  
Longitude 123° 19' 16"

**FCC Digital File Number:** BPCDT-20000807AHF. Granted: December 27, 2000.

**Note:** Latitude and longitude coordinates shown are based on the North American Datum of 1927 (NAD 27) as currently required by the Mass Media Bureau of the FCC.

**Ownership:** Equity Broadcasting Corp. (Group Owner).

**Began Operation:** July 18, 1994. Transfer of control from Estate of John E. Field to Johanna Broadcasting Inc. (Ronald & Brenda L. Lee) approved by FCC October 26, 1995. Transfer of control from Ronald & Brenda L. Lee to John J. Kolego, Carl Reiffenstein, James Bowen, Patrick M. Orsini, Gareth Plank & Mike Carney approved by FCC December 13, 2000. Sale to present owner by Johanna Broadcasting Inc. (John J. Kolego, et al.) approved by FCC November 30, 2001. Station returned to air September 1, 2002.

**Represented (sales):** Continental Television Sales.

**Personnel:**

Ron Lee, General Manager.

Patrick Shearer, Chief Engineer.

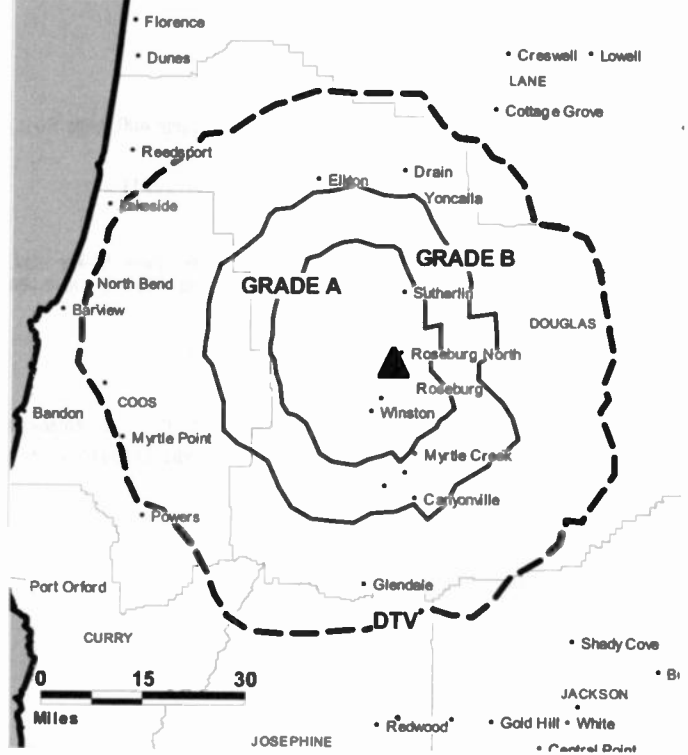
Dale Stuart, National Sales Manager.

Roxanne Bushnell, National Sales Manager.

**Highest 30 Sec. Rate:** \$150.

**City of License:** Roseburg. **Station DMA:** Eugene, OR. **Rank:** 120.

**KTVC BPCT-19900413KE GRANTED: 1/16/1992**



© 2007 Warren Communications News

Circulation © 2006 Nielsen. Coverage based on Nielsen study.

GrandTotal	Cable TV Households	Non-cable TV Households	Total TV Households
Estimated Station Totals *	107,870	0	107,870
Average Weekly Circulation (2006)	7,716	0	7,716
Average Daily Circulation (2006)			1,430

Station DMA Total	Cable TV Households	Non-cable TV Households	Total TV Households
Estimated Station Totals *	107,870	0	107,870
Average Weekly Circulation (2006)	7,716	0	7,716
Average Daily Circulation (2006)			1,430

\*Estimated station totals are sums of the Nielsen TV and Cable TV household estimates for each county in which the station registers viewing of more than 5% as per the Nielsen Survey Methods.

**KTVC-DT**

**Ch. 18**

**Network Service:** IND.

**Licensee:** Roseburg Broadcasting Inc., One Shackelford Dr., Suite 400, Little Rock, AR 72211.

**Mailing Address:** One Shackelford Dr., Suite 400, Little Rock, AR 72211.

**Phone:** 541-342-4961.

**Technical Facilities:** Channel No. 18 (494-500 MHz). Authorized power: 50-kw max. visual. Antenna: 698-ft above av. terrain, 93-ft. above ground, 1581-ft. above sea level.

Latitude	43°	14'	09"
Longitude	123°	19'	16"

**Note:** Latitude and longitude coordinates shown are based on the North American Datum of 1927 (NAD 27) as currently required by the Mass Media Bureau of the FCC.

**Ownership:** Equity Broadcasting Corp. (Group Owner).

**Began Operation:** No on-air date

**Represented (sales):** Continental Television Sales.

**Personnel:**

Ron Lee, General Manager.

Roxanne Bushnell, National Sales Manager.

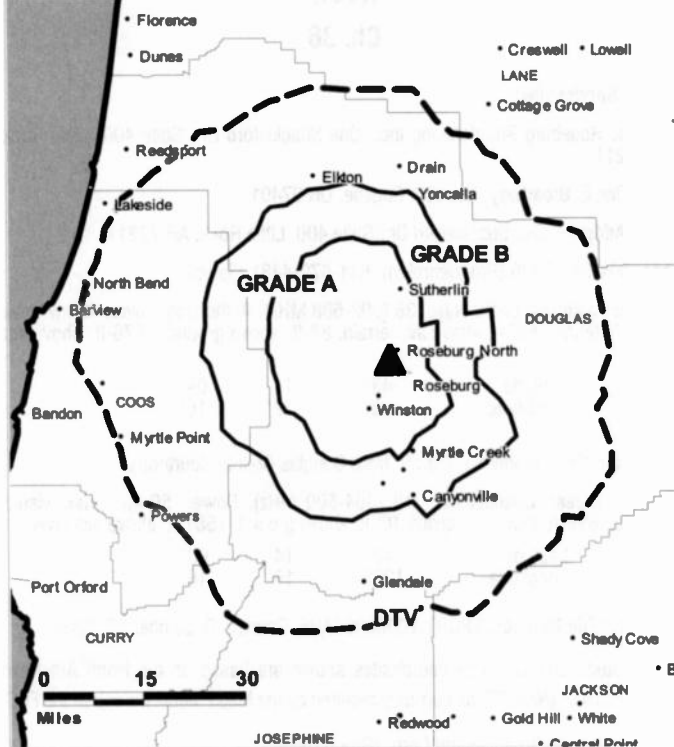
Dale Stuart, National Sales Manager.

Patrick Shearer, Chief Engineer.

**City of License:** Roseburg. **Station DMA:** Eugene, OR. **Rank:** 120.

**Nielsen Data:** Not available.

KTVC-DT BPCDT-20000807AHF GRANTED: 12/27/2000



**KPXG  
Ch. 22**

**Network Service:** ION.

**Licensee:** Paxson Salem License Inc., 601 Clearwater Park Rd., West Palm Beach, FL 33401-6233.

**Studio:** 1501 S.W. Jefferson, Portland, OR 97201.

**Mailing Address:** 1501 S.W. Jefferson St., Portland, OR 97201.

**Phone:** 503-222-2221. **Fax:** 503-222-3732.

**E-mail:** leewarpack@ionmedia.tv

**Web Site:** http://www.ionline.tv

**Technical Facilities:** Channel No. 22 (518-524 MHz). Authorized power: 1700-kw max. & 759-kw horizontal visual, 170-kw aural. Antenna: 1100-ft above av. terrain, 949-ft. above ground, 2049-ft. above sea level.

Latitude 45° 00' 00"  
Longitude 122° 41' 37"

**Transmitter:** 3.1 mi. SW of Scotts Mills, OR.

**Digital Facilities:** Channel No. 4 (66-72 MHz). Power: 16-kw visual. Antenna: 1608-ft above av. terrain, 778-ft. above ground, 1901-ft. above sea level.

Latitude 45° 31' 21"  
Longitude 122° 44' 45"

**FCC Digital File Number:** BPCDT-20000427ABW. Granted: June 27, 2003.

**Note:** Latitude and longitude coordinates shown are based on the North American Datum of 1927 (NAD 27) as currently required by the Mass Media Bureau of the FCC.

**Satellite Earth Station:** Transmitter RCA; M/A-Com, 5-meter Ku & C-band; Wegener, Drake receivers.

**Ownership:** ION Media Networks Inc. (Group Owner).

**Began Operation:** November 21, 1981. Transfer of control to Robert Finkelstein, et al., from Arnold Brustin & Christopher Desmond, et al., approved by FCC May 8, 1985. Sale to Home Shopping Network by Robert Finkelstein approved July 17, 1987. Sale to Blackstar LLC approved by FCC February 18, 1988. Sale to present owner by Blackstar LLC approved by FCC May 14, 1998.

**Personnel:**

**Lee Warpack,** General Manager.

**Anna Sobil,** General Sales Manager.

**Kelly Schweiger,** Local Sales Manager.

**Tim Mance,** Chief Engineer.

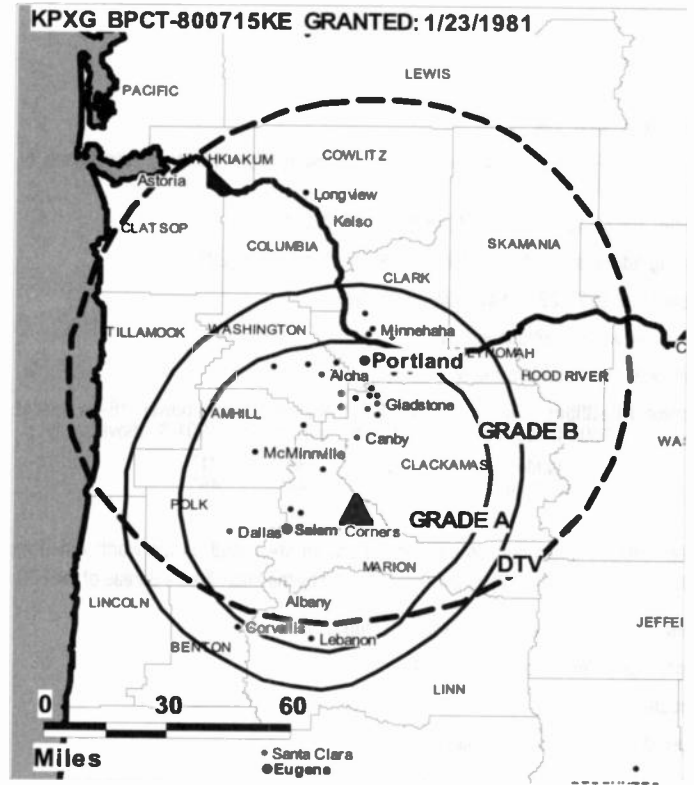
**Linda Messana,** Business Manager.

**Mary Pierce,** Traffic Manager.

**Jackie Hensel,** Community Relations Director.

**Highest 30 Sec. Rate:** \$1000.

**City of License:** Salem. **Station DMA:** Portland, OR. **Rank:** 23.



Circulation © 2006 Nielsen. Coverage based on Nielsen study.

GrandTotal	Cable	Non-cable	Total
	TV Households	TV Households	TV Households
Estimated Station Totals *	572,120	343,670	915,790
Average Weekly Circulation (2006)	66,895	24,759	91,654
Average Daily Circulation (2006)			23,333
Station DMA Total	Cable	Non-cable	Total
	TV Households	TV Households	TV Households
Estimated Station Totals *	552,280	343,670	895,950
Average Weekly Circulation (2006)	64,990	24,759	89,749
Average Daily Circulation (2006)			22,797
Other DMA Total	Cable	Non-cable	Total
	TV Households	TV Households	TV Households
Estimated Station Totals *	19,840	0	19,840
Average Weekly Circulation (2006)	1,905	0	1,905
Average Daily Circulation (2006)			536

\*Estimated station totals are sums of the Nielsen TV and Cable TV household estimates for each county in which the station registers viewing of more than 5% as per the Nielsen Survey Methods.

**KPXG-DT**  
**Ch. 4**

**Network Service:** ION.

**Licensee:** Paxson Salem License Inc., 601 Clearwater Park Rd., West Palm Beach, FL 33401-6233.

**Studio:** 1501 S.W. Jefferson St., Portland, OR 97201.

**Mailing Address:** 1501 S.W. Jefferson St., Portland, OR 97201.

**Phone:** 503-222-2221. **Fax:** 503-222-3732.

**E-mail:** leewarpack@ionmedia.tv

**Web Site:** <http://www.ionline.tv>

**Technical Facilities:** Channel No. 4 (66-72 MHz). Authorized power: 16-kw visual. Antenna: 1608-ft above av. terrain, 778-ft. above ground, 1901-ft. above sea level.

Latitude	45°	31'	21"
Longitude	122°	44'	45"

**Note:** Latitude and longitude coordinates shown are based on the North American Datum of 1927 (NAD 27) as currently required by the Mass Media Bureau of the FCC.

**Ownership:** ION Media Networks Inc. (Group Owner).

**Began Operation:** October 27, 2004.

**Personnel:**

**Lee Warpack**, General Manager.

**Ann Sobil**, General Sales Manager.

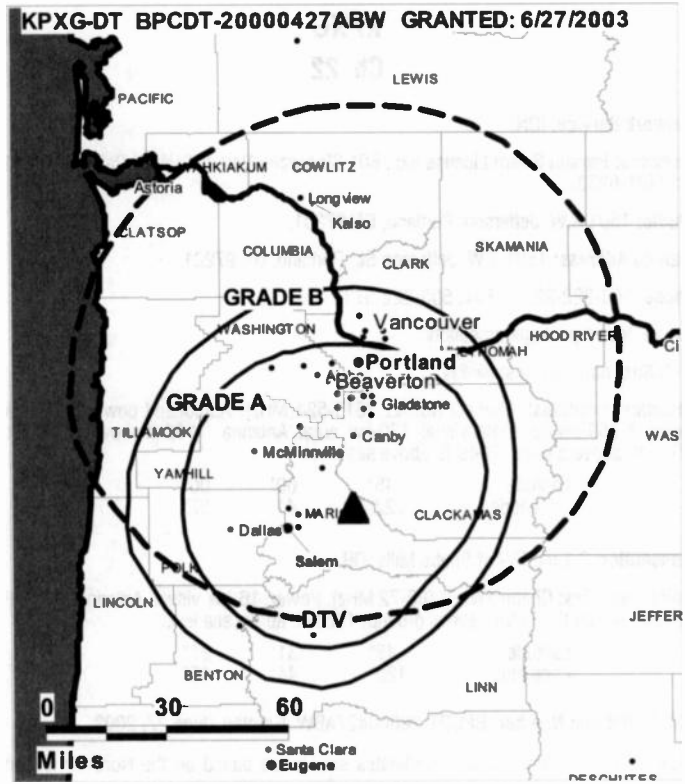
**Kelly Schweiger**, Local Sales Manager.

**Tim Mance**, Chief Engineer.

**Linda Messana**, Business Manager.

**Mary Pierce**, Traffic Manager.

**Jackle Hensel**, Community Relations Director.



© 2007 Warren Communications News

**City of License:** Salem. **Station DMA:** Portland, OR. **Rank:** 23.

**Nielsen Data:** Not available.

**KRCW-DT**  
**Ch. 33**

**Network Service:** CW.

**Licensee:** Tribune Denver Radio Inc., 435 N. Michigan Ave., Chicago, IL 60611.

**Studio:** 10255 S.W. Arctic Dr., Beaverton, OR 97005.

**Mailing Address:** 10255 S.W. Arctic Dr., Beaverton, OR 97005.

**Phone:** 503-644-3232. **Fax:** 503-626-3576.

**E-mail:** questions@wb32tv.com

**Web Site:** http://www.wb32tv.com

**Technical Facilities:** Channel No. 33 (584-590 MHz). Authorized power: 750-kw max. visual. Antenna: 1716-ft above av. terrain, 951-ft. above ground, 2011-ft. above sea level.

Latitude	45°	30'	58"
Longitude	122°	43'	59"

**Transmitter:** Tualatin Mountains, Multnomah County.

**Note:** Latitude and longitude coordinates shown are based on the North American Datum of 1927 (NAD 27) as currently required by the Mass Media Bureau of the FCC.

**Ownership:** Tribune Broadcasting Co. (Group Owner).

**Began Operation:** August 30, 2003. Standard Definition.

**Represented (legal):** Sidley Austin LLP.

**Represented (engineering):** Cohen Dippell & Everist PC.

**Personnel:**

**John Manzi,** Vice President & General Manager.

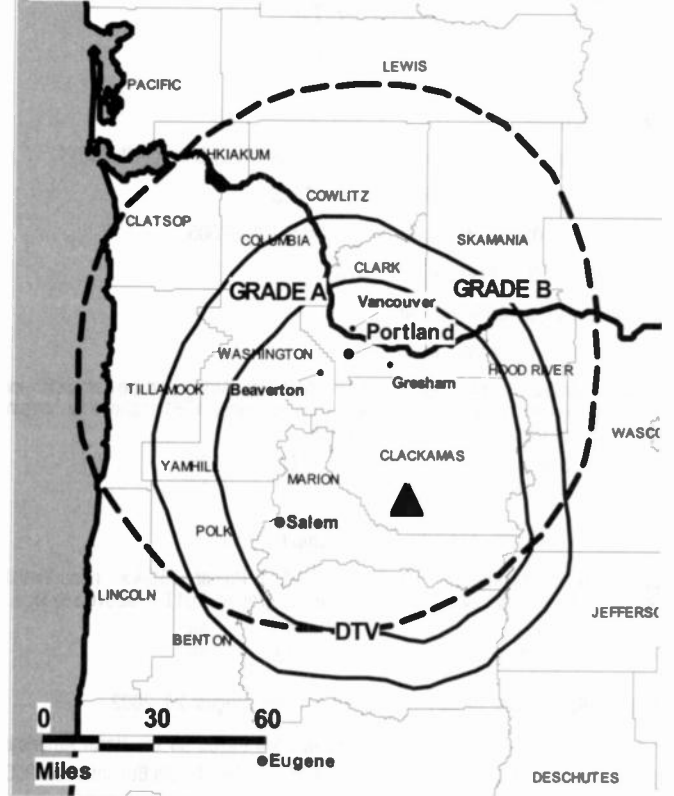
**Steve Martino,** Program & Operations Manager.

**Vern Alvin,** National Sales Manager.

**Pat Shearer,** Chief Engineer.

**Dan McDonell,** Controller.

KRCW-DT BPCDT-19981007KE GRANTED: 8/29/2002



© 2007 Warren Communications News

**John Clarke,** Promotion Director & Production Manager.

**City of License:** Salem. **Station DMA:** Portland, OR. **Rank:** 23.

**Nielsen Data:** Not available.



**KRCW-TV**  
**Ch. 32**

**Network Service:** CW.

**Licensee:** Tribune Denver Radio Inc., 435 N. Michigan Ave., Chicago, IL 60611.

**Studio:** 10255 S.W. Arctic Dr., Beaverton, OR 97005.

**Mailing Address:** 10255 S.W. Arctic Dr., Beaverton, OR 97005.

**Phone:** 503-644-3232. **Fax:** 503-626-3576.

**E-mail:** questions@portlandswb.com

**Web Site:** http://www.portlandswb.com

**Technical Facilities:** Channel No. 32 (578-584 MHz). Authorized power: 5000-kw max. & 5000-kw horizontal visual, 500-kw aural. Antenna: 1781-ft above av. terrain, 220-ft. above ground, 4626-ft. above sea level.

Latitude 45° 00' 35"  
Longitude 122° 20' 17"

**Transmitter:** 14.5-mi. SE of Molalla at High Camp Lookout.

**Digital Facilities:** Channel No. 33 (584-590 MHz). Power: 750-kw max. visual. Antenna: 1716-ft above av. terrain, 951-ft. above ground, 2011-ft. above sea level.

Latitude 45° 30' 58"  
Longitude 122° 43' 59"

**FCC Digital File Number:** BPCDT-981007KE. Granted: August 29, 2002.

**Note:** Latitude and longitude coordinates shown are based on the North American Datum of 1927 (NAD 27) as currently required by the Mass Media Bureau of the FCC.

**Multichannel TV Sound:** Stereo only.

**Satellite Earth Stations:** Transmitter Comark; DH Satellite, 4-meter; Eagle, 4.5-meter; Scientific-Atlanta, Drake receivers.

**Ownership:** Tribune Broadcasting Co. (Group Owner).

**Began Operation:** May 8, 1989. Sale to Glen Chambers, et al., by Willamette Valley Broadcasting approved by FCC July 17, 1991. Station left air in 1992. Resumed operation September 13, 1994. Sale to Victor Ives, et al., approved by FCC September 16, 1994. Transfer of control from Victor Ives, et al. to Peregrine Communications Ltd. approved by FCC September 28, 1995. Sale to ACME Communications Inc. by Peregrine Communications Ltd. approved by FCC May 15, 1997. ACME Communications Inc. went public September 30, 1999. Sale to present owner by ACME Communications Inc. approved by FCC March 14, 2003 (Television Digest, Vol. 43:1).

**Represented (legal):** Sidley Austin LLP.

**Represented (engineering):** Cohen Dippell & Everist PC.

**Personnel:**

**John Manzi,** Vice President & General Manager.

**Vern Alvin,** National Sales Manager.

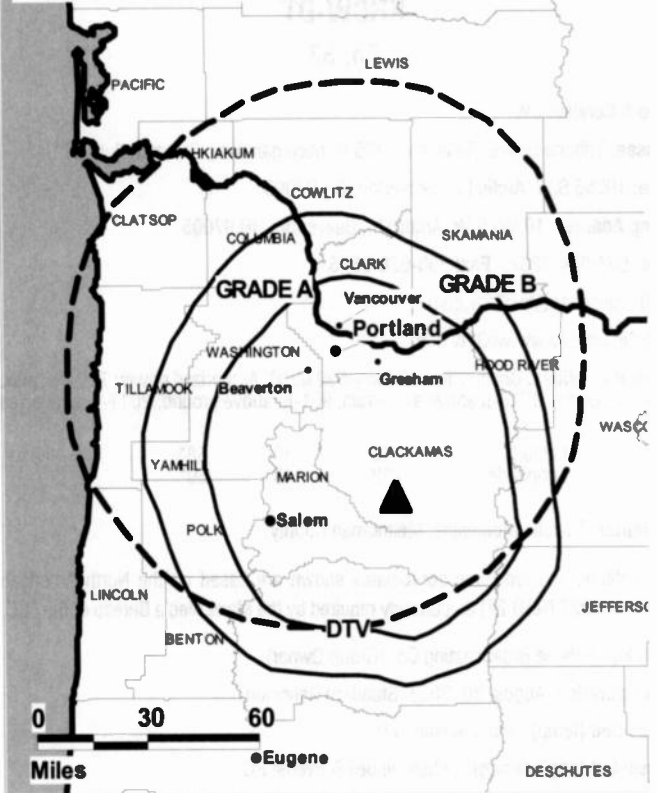
**Pat Shearer,** Chief Engineer.

**Dan McDonell,** Comptroller.

**Steve Martino,** Program & Operations Manager.

**John Clarke,** Promotion Director & Production Manager.

KRCW-TV BMPCT-19981117KI GRANTED: 5/14/1999



© 2007 Warren Communications News

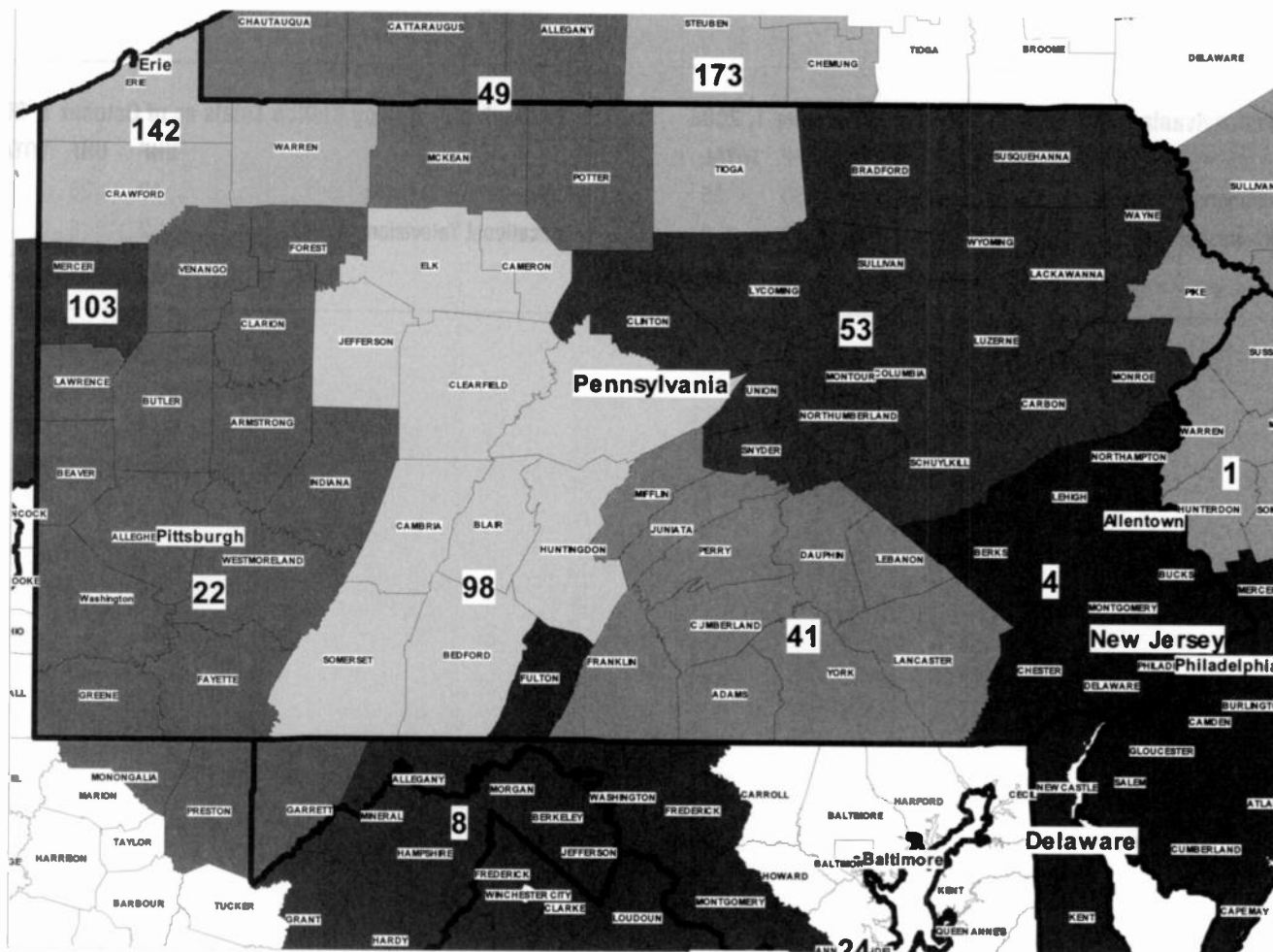
**Highest 30 Sec. Rate:** \$4,000.

**City of License:** Salem. **Station DMA:** Portland, OR. **Rank:** 23.

Circulation © 2006 Nielsen. Coverage based on Nielsen study.

Grand Total	Cable TV Households	Non-cable TV Households	Total TV Households
Estimated Station Totals *	586,890	486,520	1,073,410
Average Weekly Circulation (2006)	161,924	120,788	282,712
Average Daily Circulation (2006)			86,111
Station DMA Total	Cable TV Households	Non-cable TV Households	Total TV Households
Estimated Station Totals *	582,730	476,230	1,058,960
Average Weekly Circulation (2006)	160,389	119,790	280,179
Average Daily Circulation (2006)			85,471
Other DMA Total	Cable TV Households	Non-cable TV Households	Total TV Households
Estimated Station Totals *	4,160	10,290	14,450
Average Weekly Circulation (2006)	1,535	998	2,533
Average Daily Circulation (2006)			640

\*Estimated station totals are sums of the Nielsen TV and Cable TV household estimates for each county in which the station registers viewing of more than 5% as per the Nielsen Survey Methods.



© 2007 Warren Communications News

MARKET	NIelsen DMA TV HOUSEHOLDS	RANK	MARKET AREA COMMERCIAL STATIONS
New York, NY	7,366,950	1	WABC-DT (45); WABC-TV (7); WCBS-DT (56); WCBS-TV (2); WFTY-DT (23); WFTY-TV (67); WFUT-DT (53); WFUT-TV (68); WLNY-DT (57); WMBC-DT (18); WMBC-TV (63); WNBC (4); WNBC-DT (28); WNJU (47); WNJU-DT (36); WNYW (5); WNYW-DT (44); WPX (11); WPX-DT (33); WPXN-DT (30); WPXN-TV (31); WRNN-DT (48); WSAH (43); WTBY-DT (27); WTBY-TV (54); WWOR-DT (38); WWOR-TV (9); WXTV (41); WXTV-DT (40)
Philadelphia, PA	2,941,450	4	KYW-DT (26); KYW-TV (3); WBPH-DT (9); WBPH-TV (60); WCAU (10); WCAU-DT (67); WFMZ-DT (46); WFMZ-TV (69); WGTW-DT (27); WGTW-TV (48); WMGN-DT (44); WMGM-DT (36); WMGM-TV (40); WPHL-DT (54); WPHL-TV (17); WPPX (61); WPPX-DT (31); WPSG (57); WPSG-DT (32); WPVI-DT (64); WPVI-TV (6); WTVE (51); WTVE-DT (25); WTXF-DT (42); WTXF-TV (29); WUVP-DT (66); WUVP-TV (65); WWSI (62); WWSI-DT (49)
Pittsburgh, PA	1,163,150	22	KDKA-DT (25); KDKA-TV (2); WPCB-DT (50); WPCB-TV (40); WPCW (19); WPGH-DT (43); WPGH-TV (53); WPMY (22); WPMY-DT (42); WPXI (11); WPXI-DT (48); WTAE-DT (51); WTAE-TV (4)
Harrisburg-Lancaster-Lebanon-York, PA	713,960	41	WGAL (8); WGAL-DT (58); WGCB-DT (30); WGCB-TV (49); WHP-DT (4); WHP-TV (21); WHTM-DT (10); WHTM-TV (27); WLYH-DT (23); WLYH-TV (15); WPMT (43); WPMT-DT (47)
Buffalo, NY	639,990	49	WGRZ-DT (33); WGRZ-TV (2); WIVB-DT (39); WIVB-TV (4); WKBW-DT (38); WKBW-TV (7); WNGS (67); WNLO (23); WNLO-DT (32); WNYB (26); WNYB-DT (27); WNYO-DT (34); WNYO-TV (49); WPXJ-TV (51); WSYR-DT (17); WUTV (29); WUTV-DT (14)
Wilkes Barre-Scranton, PA	590,170	53	WBRE-DT (11); WBRE-TV (28); WNEP-DT (49); WNEP-TV (16); WOLF-DT (45); WOLF-TV (56); WQMY (53); WQPX (64); WQPX-DT (32); WSWB (38); WSWB-DT (31); WYOU (22); WYOU-DT (13)
Johnstown-Altoona, PA	294,160	98	WATM-DT (24); WATM-TV (23); WJAC-DT (34); WJAC-TV (6); WKBS-DT (46); WKBS-TV (47); WTAJ-DT (32); WTAJ-TV (10); WWCP-DT (29); WWCP-TV (8)
Youngstown, OH	276,550	103	WFMJ-DT (20); WFMJ-TV (21); WKBN-DT (41); WKBN-TV (27); WYTV (33); WYTV-DT (36)
Erie, PA	157,860	142	WFXP (66); WFXP-DT (22); WICU-DT (52); WICU-TV (12); WJET-DT (58); WJET-TV (24); WSEE-TV (35)
Elmira (Coming), NY	96,690	173	WENY-TV (36); WETM-DT (2); WETM-TV (18); WYDC (48); WYDC-DT (50)

(Continued on next page)

# Pennsylvania

---

---

## Pennsylvania *Digital* Station Totals as of October 1, 2006

	VHF	UHF	TOTAL
Commercial Television	5	30	35
Educational Television	0	8	8
	<hr/>	<hr/>	<hr/>
	5	38	43

---

---

## Pennsylvania Analog Station Totals as of October 1, 2006

	VHF	UHF	TOTAL
Commercial Television	10	28	38
Educational Television	2	6	8
	<hr/>	<hr/>	<hr/>
	12	34	46

---

# Pennsylvania — Allentown

## WFMZ-DT Ch. 46

**Network Service:** IND.

**Licensee:** Maranatha Broadcasting Co. Inc., 300 E. Rock Rd., Allentown, PA 18103.

**Studios:** 325 Penn St., Reading, PA 19601; 300 E. Rock Rd., Allentown, PA 18103-7599.

**Mailing Address:** 300 E. Rock Rd., Allentown, PA 18103-7599.

**Phone:** 610-797-4530. **Fax:** 610-791-2288.

**E-mail:** barryf@wfmz.com

**Web Site:** <http://www.wfmz.com>

**Technical Facilities:** Channel No. 46 (662-668 MHz). Authorized power: 400-kw max. visual, aural. Antenna: 1086-ft above av. terrain, 653-ft. above ground, 1581-ft. above sea level.

Latitude	40°	33'	52"
Longitude	75°	26'	24"

**Transmitter:** E. Rock Rd.

**Note:** Latitude and longitude coordinates shown are based on the North American Datum of 1927 (NAD 27) as currently required by the Mass Media Bureau of the FCC.

**Multichannel TV Sound:** Stereo and separate audio program.

**Ownership:** Maranatha Broadcasting Co. (Group Owner).

**Began Operation:** June 1, 1999. Standard Definition.

**Represented (engineering):** Larry H. Will P.E.

### Personnel:

**Richard C. Dean**, President.

**Barry N. Fisher**, General Manager.

**Ken Arndt**, General & Local Sales Manager.

**Brian Dewait**, Chief Engineer.

**Mike Kulp**, Business Manager.

WFMZ-DT BMPCDT-20041029AHC GRANTED: 12/6/2004



© 2007 Warren Communications News

**Brad Rinehart**, Assistant General Manager, Programming & News.

**Dave Tavernier**, Promotion Director.

**Charles Gayle**, Traffic Manager.

**City of License:** Allentown. **Station DMA:** Philadelphia, PA. **Rank:** 4.

**Nielsen Data:** Not available.

# Pennsylvania — Allentown

## WFMZ-TV Ch. 69

**Network Service:** IND.

**Licensee:** Maranatha Broadcasting Co. Inc., 300 E. Rock Rd., Allentown, PA 18103.

**Studios:** 325 Penn St., Reading, PA 19601; 300 E. Rock Rd., Allentown, PA 18103-7599.

**Mailing Address:** 300 E. Rock Rd., Allentown, PA 18103-7599.

**Phone:** 610-797-4530. **Fax:** 610-791-2288.

**E-mail:** barryf@wfmz.com

**Web Site:** <http://www.wfmz.com>

**Technical Facilities:** Channel No. 69 (800-806 MHz). Authorized power: 5000-kw visual, aural. Antenna: 1027-ft above av. terrain, 591-ft. above ground, 1522-ft. above sea level.

Latitude 40° 33' 52.54"  
Longitude 75° 26' 24.88"

**Digital Facilities:** Channel No. 46 (662-668 MHz). Power: 400-kw max. visual, aural. Antenna: 1086-ft above av. terrain, 653-ft. above ground, 1581-ft. above sea level.

Latitude 40° 33' 52"  
Longitude 75° 26' 24"

**FCC Digital File Number:** B MPCDT-990401KM. Granted: December 06, 2004.

**Note:** Latitude and longitude coordinates shown are based on the North American Datum of 1927 (NAD 27) as currently required by the Mass Media Bureau of the FCC.

**Multichannel TV Sound:** Stereo and separate audio program.

**AM Affiliate:** WEST-AM.

**News Service:** AP.

**Ownership:** Maranatha Broadcasting Co. (Group Owner).

**Began Operation:** November 25, 1976.

**Personnel:**

Richard C. Dean, President.

Barry N. Fisher, General Manager.

Ken Arndt, General & Local Sales Manager.

Brad Rinehart, Assistant General Manager, Programming & News.

Brian Dewalt, Chief Engineer.

Mike Kulp, Business Manager.

Dave Tavernier, Promotions Director.

Charles Gayle, Traffic Manager.

**Highest 30 Sec. Rate:** \$1250.

**City of License:** Allentown. **Station DMA:** Philadelphia, PA. **Rank:** 4.

WFMZ-TV BMPCT-20021031AAN GRANTED: 11/6/2002



© 2007 Warren Communications News

Circulation © 2006 Nielsen. Coverage based on Nielsen study.

GrandTotal	Cable TV Households	Non-cable TV Households	Total TV Households
Estimated Station Totals *	1,820,770	161,040	1,981,810
Average Weekly Circulation (2006)	318,728	32,635	351,363
Average Daily Circulation (2006)			101,467
Station DMA Total	Cable TV Households	Non-cable TV Households	Total TV Households
Estimated Station Totals *	1,747,320	161,040	1,908,360
Average Weekly Circulation (2006)	309,882	32,635	342,517
Average Daily Circulation (2006)			99,217
Other DMA Total	Cable TV Households	Non-cable TV Households	Total TV Households
Estimated Station Totals *	73,450	0	73,450
Average Weekly Circulation (2006)	8,846	0	8,846
Average Daily Circulation (2006)			2,250

\*Estimated station totals are sums of the Nielsen TV and Cable TV household estimates for each county in which the station registers viewing of more than 5% as per the Nielsen Survey Methods.

**WATM-DT**

**Ch. 24**

**Network Service:** ABC.

**Licensee:** Palm Television LP, c/o CBIZ Business Solutions of St. Louis, One Cityplace Dr., Suite570, St. Louis, MO 63141.

**Studios:** 1450 Scalp Ave., Johnstown, PA 15904; 1107 E. Walton Ave., Altoona, PA 16602.

**Mailing Address:** 1450 Scalp Ave., Johnstown, PA 15904.

**Phone:** 814-266-8088; 814-949-8823. **Fax:** 814-269-9259.

**E-mail:** fquintoni@fox8tv.com

**Web Site:** <http://www.abc23.com>

**Technical Facilities:** Channel No. 24 (530-536 MHz). Authorized power: 1000-kw max. visual. Antenna: 1020-ft above av. terrain, 212-ft. above ground, 2742-ft. above sea level.

Latitude	40°	34'	06"
Longitude	78°	26'	38"

**Note:** Latitude and longitude coordinates shown are based on the North American Datum of 1927 (NAD 27) as currently required by the Mass Media Bureau of the FCC.

**Ownership:** Gregory P. Filandrinos (Group Owner).

**Began Operation:** January 1, 2002.

**Personnel:**

**Frank Quitoni, President & General Manager.**

**Bill Creager, Local Sales Manager.**

**Betsy Rohrbaugh, Local Sales Manager.**

**Jim Pastore, National & Regional Sales Manager.**

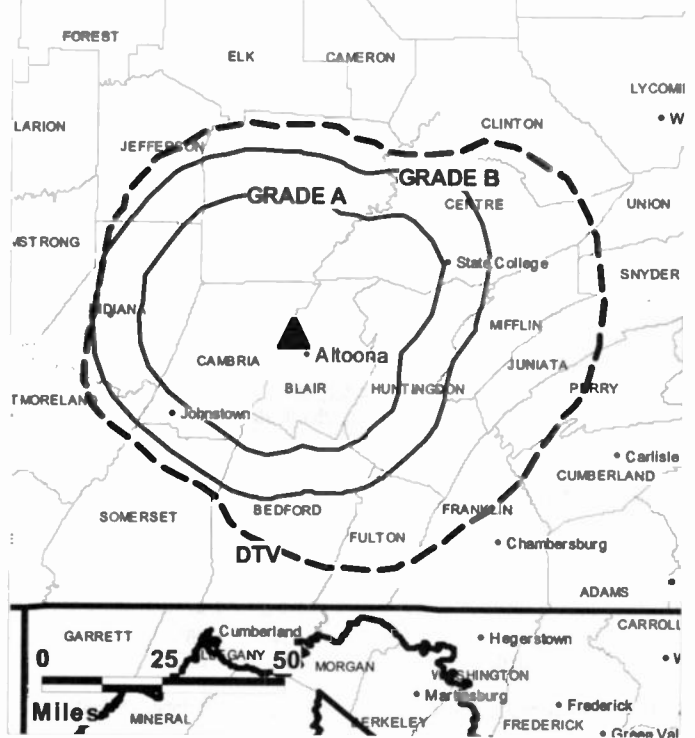
**Jim Penna, News Director.**

**Dan Owens, Chief Engineer.**

**Brian Durham, Business Manager.**

**Ed Cunard, Program Coordinator.**

**WATM-DT BPCDT-19991101AGQ GRANTED: 10/18/2001**



© 2007 Warren Communications News

**Jill Brazill, Promotion Manager.**

**Jill Ream, Production Manager.**

**Brenda Pentz, Traffic Manager.**

**City of License:** Altoona. **Station DMA:** Johnstown-Altoona, PA. **Rank:** 98.

**Nielsen Data:** Not available.

**WATM-TV**  
**Ch. 23**

**Network Service:** ABC.

**Licensee:** Palm Television LP, c/o CBIZ Business Solutions of St. Louis, One Cityplace Dr., Suite 570, St. Louis, MO 63141.

**Studios:** 1107 E. Walton Ave., Altoona, PA 16602; 1450 Scalp Ave., Johnstown, PA 15904.

**Mailing Address:** 1450 Scalp Ave., Johnstown, PA 15904.

**Phone:** 814-266-8088; 814-949-8823. **Fax:** 814-269-9259.

**E-mail:** fquitoni@fox8tv.com

**Web Site:** http://www.abc23.com

**Technical Facilities:** Channel No. 23 (524-530 MHz). Authorized power: 700-kw max. visual. Antenna: 1063-ft above av. terrain, 259-ft. above ground, 2789-ft. above sea level.

Latitude 40° 34' 06"  
Longitude 78° 26' 38"

**Transmitter:** Wopsy Lookout, Wopsonnock Mountain, Dysart.

**Digital Facilities:** Channel No. 24 (530-536 MHz). Power: 1000-kw max. visual. Antenna: 1020-ft above av. terrain, 212-ft. above ground, 2742-ft. above sea level.

Latitude 40° 34' 06"  
Longitude 78° 26' 38"

**FCC Digital File Number:** BPCDT-19991101AGQ. Granted: October 18, 2001.

**Note:** Latitude and longitude coordinates shown are based on the North American Datum of 1927 (NAD 27) as currently required by the Mass Media Bureau of the FCC.

**Satellite Earth Stations:** Transmitter TTC; ChannelMaster, 3.2-meter C-band; Prodelin, 3.6-meter C-band; Andrew, 4.5-meter C-band; M/A-Corn, KLM, Drake receivers.

**News Services:** UPI, CNN Newsource, AP, ABC NewsOne.

**LMA:** Local marketing agreement with WWCP-TV (F), Johnstown, PA.

**Ownership:** Gregory P. Filandrinos (Group Owner).

**Began Operation:** November 28, 1974. Sale to Smith Broadcasting Group Inc. by John R. Powley approved by FCC October 25, 1985. Sale to Auburn Television Group Inc. approved by FCC December 19, 1989 but not consummated. Sale to present owner by Smith Broadcasting Group Inc. approved by FCC August 17, 1999.

**Represented (sales):** Harrington, Righter & Parsons Inc.

**Represented (legal):** Irwin, Campbell & Tannenwald PC.

**Represented (engineering):** Denny & Associates PC.

**Personnel:**

Frank Quitoni, President & General Manager.

Bill Creager, Local Sales Manager.

Betsy Rohrbaugh, Local Sales Manager.

Jim Pastore, National & Regional Sales Manager.

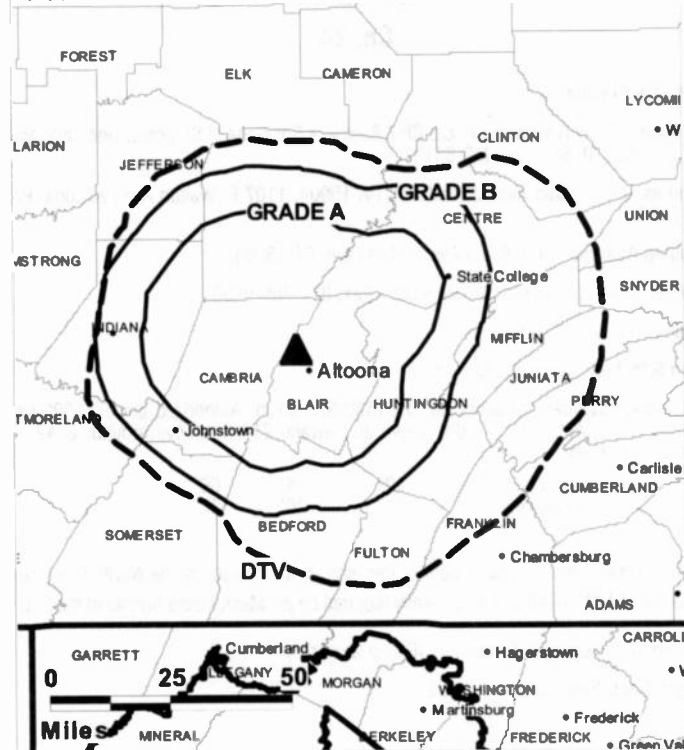
Jim Penna, News Director.

Dan Owens, Chief Engineer.

Brian Durham, Business Manager.

Ed Cunard, Program Coordinator.

**WATM-TV BPCT-19980929KI GRANTED: 12/5/1998**



© 2007 Warren Communications News

**Jill Brazill**, Promotion Director.

**Jill Ream**, Production Manager.

**Brenda Pentz**, Traffic Manager.

**Rates:** On request.

**City of License:** Altoona. **Station DMA:** Johnstown-Altoona, PA. **Rank:** 98.

Circulation © 2006 Nielsen. Coverage based on Nielsen study.

GrandTotal	Cable TV Households	Non-cable TV Households	Total TV Households
Estimated Station Totals *	214,330	80,730	295,060
Average Weekly Circulation (2006)	103,145	29,048	132,193
Average Daily Circulation (2006)			49,020

Station DMA Total	Cable TV Households	Non-cable TV Households	Total TV Households
Estimated Station Totals *	214,330	78,200	292,530
Average Weekly Circulation (2006)	103,145	28,916	132,061
Average Daily Circulation (2006)			49,012

Other DMA Total	Cable TV Households	Non-cable TV Households	Total TV Households
Estimated Station Totals *	0	2,530	2,530
Average Weekly Circulation (2006)	0	132	132
Average Daily Circulation (2006)		8	8

\*Estimated station totals are sums of the Nielsen TV and Cable TV household estimates for each county in which the station registers viewing of more than 5% as per the Nielsen Survey Methods.

**WKBS-DT**

**Ch. 46**

**Network Service:** IND.

**Grantee:** Comerstone Television Inc., One Signal Hill Dr., Wall, PA 15148-1499.

**Studio:** 1813 Valley View Blvd., Altoona, PA 16602.

**Mailing Address:** One Signal Hill Dr., Wall, PA 15148-1499.

**Phone:** 412-824-3930. **Fax:** 814-942-3440.

**E-mail:** brichert@ctvn.org

**Web Site:** <http://www.ctvn.org>

**Technical Facilities:** Channel No. 46 (662-668 MHz). Authorized power: 50-kw max. visual. Antenna: 1014-ft above av. terrain, 175-ft. above ground.

Latitude	40°	34'	12"
Longitude	78°	26'	26"

**Note:** Latitude and longitude coordinates shown are based on the North American Datum of 1927 (NAD 27) as currently required by the Mass Media Bureau of the FCC.

**Ownership:** Comerstone Television Inc. (Group Owner).

**Began Operation:** Station operating under Special Temporary Authority at 6.1-kw max. visual; no on-air date

**Personnel:**

**Ron Henbree**, President & Chief Executive Officer.

**Connie Lasher**, General Manager.

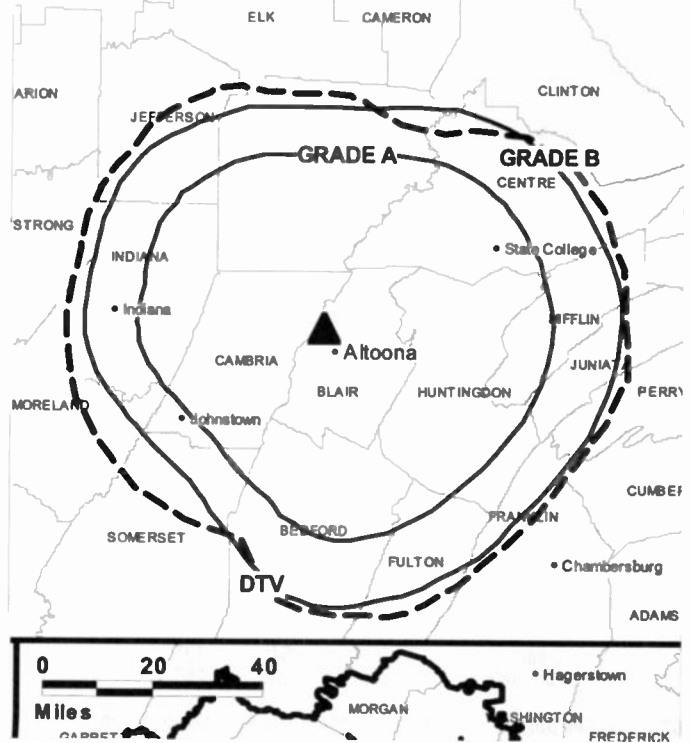
**Blake Richert**, Chief Engineer.

**De De Hayes**, Vice President, Programming.

**Allyson Hayes**, Promotion Director.

**Theresa Hurt**, Production Director.

**WKBS-DT BPCDT-19991026ACS GRANTED: 3/1/2001**



© 2007 Warren Communications News

**City of License:** Altoona. **Station DMA:** Johnstown-Altoona, PA. **Rank:** 98.

**Nielsen Data:** Not available.



**WKBS-TV**

**Ch. 47**

**(Satellite of WPCB-TV, Greensburg)**

**Network Service:** IND.

**Licensee:** Cornerstone Television Inc., One Signal Hill Dr., Wall, PA 15148-1499.

**Studio:** 1813 Valley View Blvd., Altoona, PA 16602.

**Mailing Address:** One Signal Hill Dr., Wall, PA 15148-1499.

**Phone:** 412-824-3930. **Fax:** 814-942-3400.

**E-mail:** brichert@ctvn.org

**Web Site:** http://www.ctvn.org

**Technical Facilities:** Channel No. 47 (668-674 MHz). Authorized power: 1524.6-kw max. visual, 152.5-kw aural. Antenna: 1015-ft above av. terrain, 172-ft. above ground, 2717-ft. above sea level.

Latitude 40° 34' 12"  
Longitude 78° 26' 26"

**Transmitter:** Lookout Rd., Logan Twp.

**Digital Facilities:** Channel No. 46 (662-668 MHz). Power: 50-kw max. visual. Antenna: 1014-ft above av. terrain, 175-ft. above ground.

Latitude 40° 34' 12"  
Longitude 78° 26' 26"

**FCC Digital File Number:** BPCDT-19991026ACS. Granted: March 01, 2001.

**Note:** Latitude and longitude coordinates shown are based on the North American Datum of 1927 (NAD 27) as currently required by the Mass Media Bureau of the FCC.

**Satellite Earth Station:** Transmitter RCA; DX Antenna, 3.2-meter C-band.

**Ownership:** Cornerstone Television Inc. (Group Owner).

**Began Operation:** October 1, 1985.

**Represented (legal):** Shaw Pittman.

**Personnel:**

Ron Hembree, President & Chief Executive Officer.

Connie Lasher, General Manager.

Blake Richert, Chief Engineer.

De De Hayes, Vice President, Programming.

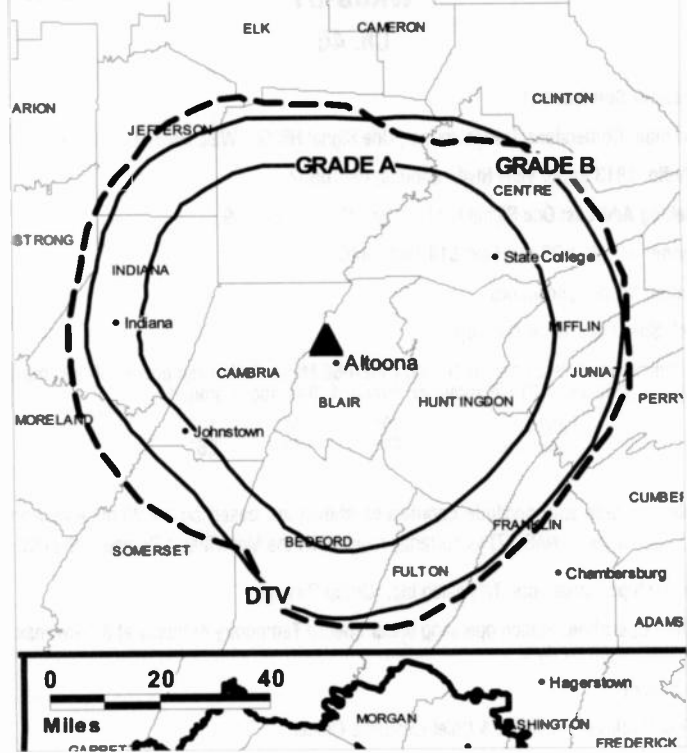
Allyson Hayes, Promotion Director.

Theresa Hurt, Production Director.

**Rates:** On request.

**City of License:** Altoona. **Station DMA:** Johnstown-Altoona, PA. **Rank:** 98.

**WKBS-TV BMPCT-19841212KF GRANTED: 2/28/1985**



© 2007 Warren Communications News

Circulation © 2006 Nielsen. Coverage based on Nielsen study.

GrandTotal	Cable TV Households	Non-cable TV Households	Total TV Households
Estimated Station Totals *	65,740	0	65,740
Average Weekly Circulation (2006)	4,061	0	4,061
Average Daily Circulation (2006)			764
Station OMA Total	Cable TV Households	Non-cable TV Households	Total TV Households
Estimated Station Totals *	53,000	0	53,000
Average Weekly Circulation (2006)	3,042	0	3,042
Average Daily Circulation (2006)			662
Other OMA Total	Cable TV Households	Non-cable TV Households	Total TV Households
Estimated Station Totals *	12,740	0	12,740
Average Weekly Circulation (2006)	1,019	0	1,019
Average Daily Circulation (2006)			102

\*Estimated station totals are sums of the Nielsen TV and Cable TV household estimates for each county in which the station registers viewing of more than 5% as per the Nielsen Survey Methods.

**WTAJ-DT**  
**Ch. 32**

**Network Service:** CBS.

**Licensee:** Television Station Group Pennsylvania License Subsidiary LLC, 1215 Cole St., St. Louis, MO 63106.

**Studio:** 5000 6th Ave., Altoona, PA 16602.

**Mailing Address:** 5000 6th Ave., Altoona, PA 16602.

**Phone:** 814-942-1010. **Fax:** 814-946-8746.

**E-mail:** dubrow@wtajtv.com

**Web Site:** http://www.wtajtv.com

**Technical Facilities:** Channel No. 32 (578-584 MHz). Authorized power: 883-kw max. visual, aural. Antenna: 1001-ft above av. terrain, 170-ft. above ground, 2723-ft. above sea level.

Latitude	40°	34'	01"
Longitude	78°	26'	30"

**Note:** Latitude and longitude coordinates shown are based on the North American Datum of 1927 (NAD 27) as currently required by the Mass Media Bureau of the FCC.

**Ownership:** Television Station Group Holdings LLC (Group Owner).

**Began Operation:** October 23, 2002.

**Represented (legal):** Dow, Lohnes & Albertson PLLC.

**Represented (sales):** TeleRep Inc.

**Personnel:**

**Marty Ostrow**, General Manager & General Sales Manager.

**Kathleen Smith**, Operations Manager & Program Director.

**Phillip J. Dubrow**, Local Sales Manager.

**Tony Degoi**, News Director.

**Randy Chamberlin**, Chief Engineer.

**Mike Waka**, Business Manager.

**WTAJ-DT B MPCDT-20050707AAJ GRANTED: 8/16/2005**



© 2007 Warren Communications News

**Dave Beeney**, Production & Marketing Manager.

**Jolane Whiteford**, Traffic Manager.

**City of License:** Altoona. **Station DMA:** Johnstown-Altoona, PA. **Rank:** 98.

**Nielsen Data:** Not available.

**WTAJ-TV**  
Ch.

**Network Service:** CBS.

**Licensee:** Television Station Group Pennsylvania License Subsidiary LLC, 1215 Cole St., St. Louis, MO 63106.

**Studio:** 5000 6th Ave., Altoona, PA 16602.

**Mailing Address:** 5000 6th Ave., Altoona, PA 16602.

**Phone:** 814-942-1010. **Fax:** 814-946-8746.

**E-mail:** dubrow@wtajtv.com

**Web Site:** http://www.wtajtv.com

**Technical Facilities:** Channel No. 10 (192-198 MHz). Authorized power: 231-kw visual. Antenna: 1099-ft above av. terrain, 236-ft. above ground, 2789-ft. above sea level.

Latitude 40° 34' 04"  
Longitude 78° 26' 30"

**Transmitter:** 5-mi. NW of Altoona.

**Digital Facilities:** Channel No. 32 (578-584 MHz). Power: 883-kw max. visual, aural. Antenna: 1001-ft above av. terrain, 170-ft. above ground, 2723-ft. above sea level.

Latitude 40° 34' 01"  
Longitude 78° 26' 30"

**FCC Digital File Number:** BPCDT-19991021ACA. Granted: August 16, 2005.

**Note:** Latitude and longitude coordinates shown are based on the North American Datum of 1927 (NAD 27) as currently required by the Mass Media Bureau of the FCC.

**News Services:** CNN Newsource, CBS Newspath, AP.

**Ownership:** Television Station Group Holdings LLC (Group Owner).

**Began Operation:** March 1, 1953. Sale to Nexstar Broadcasting Inc. pends. Sale to present owner by Gateway Communications approved by FCC October 27, 2000. Sale to Gateway Communications by Triangle Publications approved by FCC September 20, 1972. Previous sale by William F Gable Co. dept. store approved by FCC January 11, 1956.

**Represented (legal):** Dow, Lohnes & Albertson PLLC.

**Represented (sales):** TeleRep Inc.

**Personnel:**

Marty Ostrow, General Manager & General Sales Manager.

Kathleen Smith, Operations & Program Manager.

Phillip J. Dubrow, Local Sales Manager.

Tony Degol, News Director.

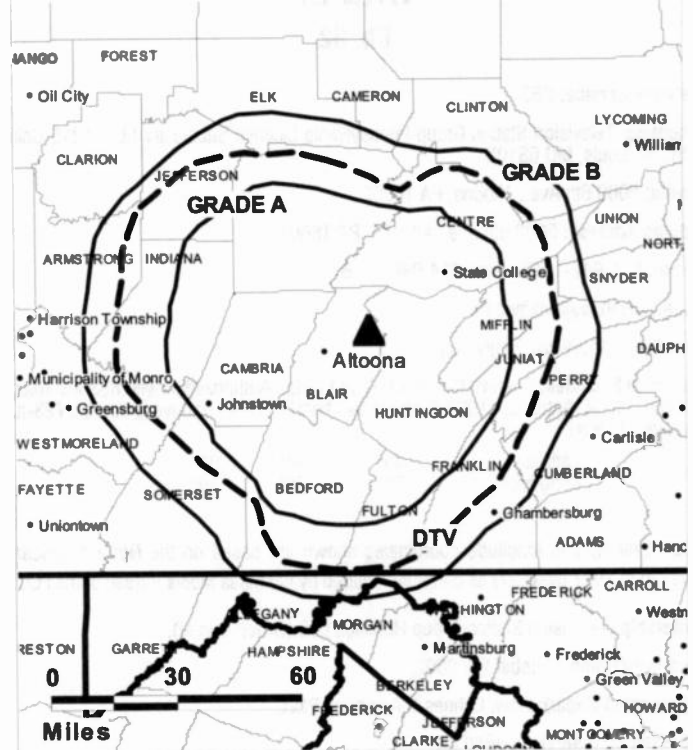
Randy Chamberlin, Chief Engineer.

Mike Waka, Business Manager.

Dave Beeny, Production & Marketing Manager.

Jolane Whiteford, Traffic Manager.

**WTAJ-TV BMLCT-20041201AWB GRANTED: 1/20/2006**



© 2007 Warren Communications News

**Rates:** On request.

**City of License:** Altoona. **Station DMA:** Johnstown-Altoona, PA. **Rank:** 98.

Circulation © 2006 Nielsen. Coverage based on Nielsen study.

GrandTotal	Cable TV Households	Non-cable TV Households	Total TV Households
Estimated Station Totals *	322,620	104,240	426,860
Average Weekly Circulation (2006)	194,041	48,029	242,070
Average Daily Circulation (2006)			133,796
Station DMA Total	Cable TV Households	Non-cable TV Households	Total TV Households
Estimated Station Totals *	214,330	78,200	292,530
Average Weekly Circulation (2006)	156,348	46,295	202,643
Average Daily Circulation (2006)			117,395
Other DMA Total	Cable TV Households	Non-cable TV Households	Total TV Households
Estimated Station Totals *	108,290	26,040	134,330
Average Weekly Circulation (2006)	37,693	1,734	39,427
Average Daily Circulation (2006)			16,401

\*Estimated station totals are sums of the Nielsen TV and Cable TV household estimates for each county in which the station registers viewing of more than 5% as per the Nielsen Survey Methods.

**WBPH-DT**  
**Ch. 9**

**Network Service:** IND.

**Licensee:** Sonshine Family TV Inc., 813 N. Fenwick St., Allentown, PA 18109.

**Studio:** 813 N. Fenwick St., Allentown, PA 18109.

**Mailing Address:** PO Box 4455, Bethlehem, PA 18018.

**Phone:** 610-433-4400. **Fax:** 610-433-8251.

**E-mail:** pathuber@wbph.org

**Web Site:** <http://www.wbph.org>

**Technical Facilities:** Channel No. 9 (186-192 MHz). Authorized power: 3.2-kw visual, aural. Antenna: 932-ft above av. terrain, 481-ft. above ground, 1411-ft. above sea level.

Latitude	40°	33'	52"
Longitude	75°	26'	24"

**Note:** Latitude and longitude coordinates shown are based on the North American Datum of 1927 (NAD 27) as currently required by the Mass Media Bureau of the FCC.

**Ownership:** Sonshine Family TV Inc. (Group Owner).

**Began Operation:** Station operating; no on-air date

**Personnel:**

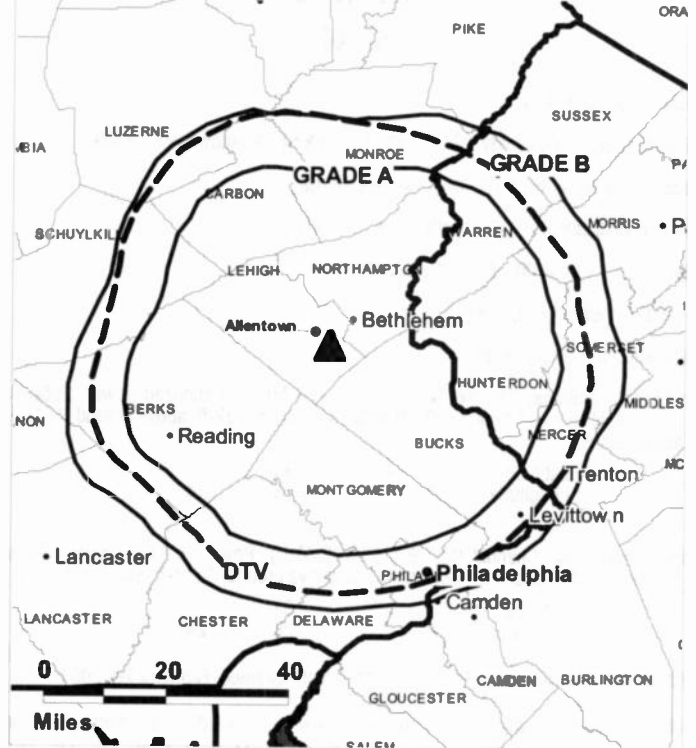
Patricia F. Huber, General Manager.

Daniel Huber, Chief Engineer.

**City of License:** Bethlehem. **Station DMA:** Philadelphia, PA. **Rank:** 4.

**Nielsen Data:** Not available.

**WBPH-DT BMPCDT-20030522ADF GRANTED: 2/26/2004**



© 2007 Warren Communications News

**WBPH-TV  
Ch. 60**

**Network Service:** IND.

**Licensee:** Sonshine Family TV Inc., 813 Fenwick St., Allentown, PA 18109.

**Studio:** 813 N. Fenwick St., Allentown, PA 18109.

**Mailing Address:** Box 4455, Bethlehem, PA 18018.

**Phone:** 610-433-4400. **Fax:** 610-433-8251.

**E-mail:** pathuber@wbph.org

**Web Site:** http://www.wbph.org

**Technical Facilities:** Channel No. 60 (746-752 MHz). Authorized power: 2950-kw max. visual, aural. Antenna: 937-ft above av. terrain, 482-ft. above ground, 1416-ft. above sea level.

Latitude 40° 33' 52"  
Longitude 75° 26' 24"

**Digital Facilities:** Channel No. 9 (186-192 MHz). Power: 3.2-kw visual, aural. Antenna: 932-ft above av. terrain, 481-ft. above ground, 1411-ft. above sea level.

Latitude 40° 33' 52"  
Longitude 75° 26' 24"

**FCC Digital File Number:** BPCDT-19991101AHD. Granted: February 26, 2004.

**Note:** Latitude and longitude coordinates shown are based on the North American Datum of 1927 (NAD 27) as currently required by the Mass Media Bureau of the FCC.

**Satellite Earth Stations:** ChannelMaster, 3.2-meter C-band; Prodelin, 3.7-meter C-band; Drake receivers.

**Ownership:** Sonshine Family TV Inc. (Group Owner).

**Began Operation:** December 27, 1990.

**Represented (legal):** Jeff Bentley.

**Represented (engineering):** Mullaney Engineering Inc.

**Personnel:**

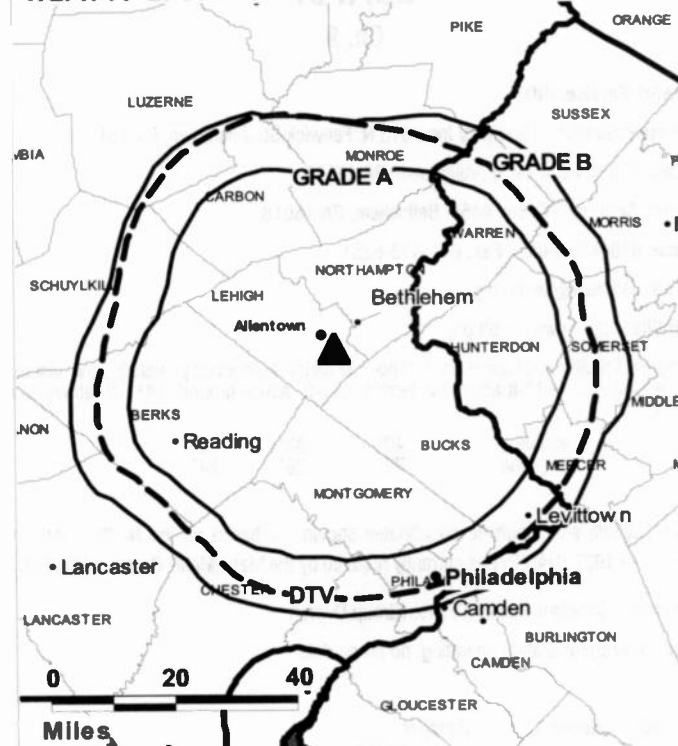
Patricia F. Huber, General Manager.

Daniel Huber, Chief Engineer.

**Rates:** On request.

**City of License:** Bethlehem. **Station DMA:** Philadelphia, PA. **Rank:** 4.

**WBPH-TV BPCT-960131KF GRANTED: 8/12/1996**



© 2007 Warren Communications News

Circulation © 2006 Nielsen. Coverage based on Nielsen study.

GrandTotal	Cable TV Households	Non-cable TV Households	Total TV Households
Estimated Station Totals *	0	18,380	18,380
Average Weekly Circulation (2006)	0	1,360	1,360
Average Daily Circulation (2006)		257	257

Station DMA Total	Cable TV Households	Non-cable TV Households	Total TV Households
Estimated Station Totals *	0	18,380	18,380
Average Weekly Circulation (2006)	0	1,360	1,360
Average Daily Circulation (2006)		257	257

\*Estimated station totals are sums of the Nielsen TV and Cable TV household estimates for each county in which the station registers viewing of more than 5% as per the Nielsen Survey Methods.

**WFXP**  
**Ch. 66**

**Network Service:** FOX.

**Licensee:** Mission Broadcasting Inc., 544 Red Rock Dr., Wadsworth, OH 44281.

**Studio:** 8455 Peach St., Erie, PA 16509.

**Mailing Address:** 8455 Peach St., Erie, PA 16509.

**Phone:** 814-864-2400. **Fax:** 814-864-5393.

**Web Site:** <http://www.fox66.tv>

**Technical Facilities:** Channel No. 66 (782-788 MHz). Authorized power: 882-kw max. visual. Antenna: 889-ft above av. terrain, 695-ft. above ground, 1994-ft. above sea level.

Latitude 42° 02' 31"  
Longitude 80° 03' 57"

**Transmitter:** 2.25-mi. SE of Kearsarge, on U.S. Rte. 19.

**Digital Facilities:** Channel No. 22 (518-524 MHz). Power: 850-kw max. visual, aural. Antenna: 906-ft above av. terrain, 696-ft. above ground, 2003-ft. above sea level.

Latitude 42° 00' 33"  
Longitude 80° 00' 56"

**FCC Digital File Number:** BPCDT-19991103ABO. Granted: February 05, 2004.

**Note:** Latitude and longitude coordinates shown are based on the North American Datum of 1927 (NAD 27) as currently required by the Mass Media Bureau of the FCC.

**Satellite Earth Stations:** Transmitter Comark; Cyclesat ; Comtech, 5-meter; Microdyne receivers.

**Ownership:** Mission Broadcasting Inc. (Group Owner).

**Began Operation:** September 2, 1986. Sale to present owner by Bastet Broadcasting Inc. approved by FCC September 17, 2002.

**Represented (sales):** Blair Television.

**Represented (legal):** Drinker Biddle & Reath LLP.

**Personnel:**

Scott Osborne, General Manager & General Sales Manager.

Beverly A. Joyce, Station Manager & Program Director.

Lou Baxter, News Director.

Lorne Earle, Chief Engineer.

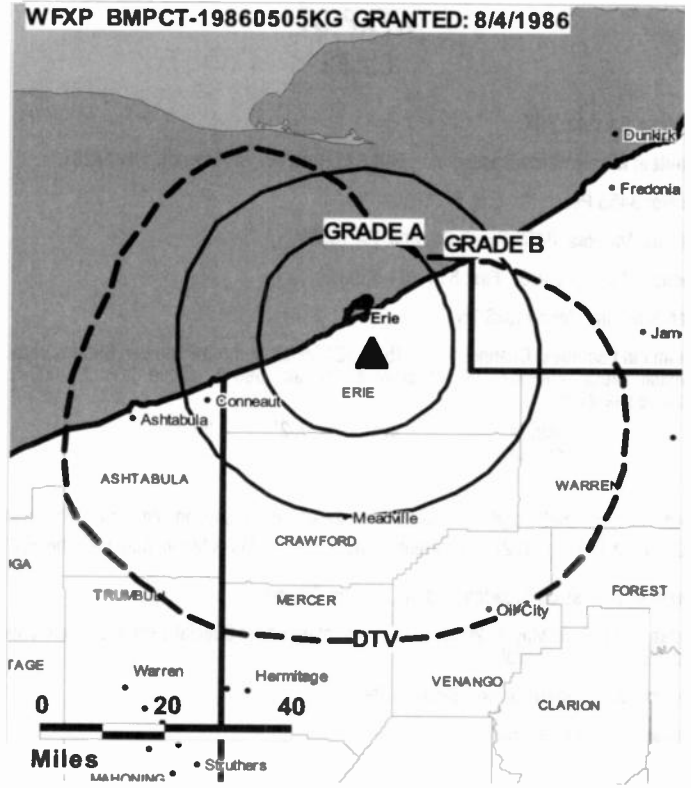
Amy Kingen, Business Manager.

Craig Schortzer, Operations Manager & Creative Services Director.

Cheri Chase, Traffic Manager.

**Highest 30 Sec. Rate:** \$225.

**City of License:** Erie. **Station DMA:** Erie, PA. **Rank:** 142.



© 2007 Warren Communications News

Circulation © 2006 Nielsen. Coverage based on Nielsen study.

GrandTotal	Cable TV Households	Non-cable TV Households	Total TV Households
Estimated Station Totals *	147,560	64,120	211,680
Average Weekly Circulation (2006)	51,833	23,266	75,099
Average Daily Circulation (2006)			27,292
Station DMA Total	Cable TV Households	Non-cable TV Households	Total TV Households
Estimated Station Totals *	105,790	52,870	158,660
Average Weekly Circulation (2006)	48,377	22,568	70,945
Average Daily Circulation (2006)			26,272
Other DMA Total	Cable TV Households	Non-cable TV Households	Total TV Households
Estimated Station Totals *	41,770	11,250	53,020
Average Weekly Circulation (2006)	3,456	698	4,154
Average Daily Circulation (2006)			1,020

\*Estimated station totals are sums of the Nielsen TV and Cable TV household estimates for each county in which the station registers viewing of more than 5% as per the Nielsen Survey Methods.

**WFXP-DT**

**Ch. 22**

**Network Service:** FOX.

**Grantee:** Mission Broadcasting Inc., 544 Red Rock Dr., Wadsworth, OH 44281.

**Studio:** 8455 Peach St., Erie, PA 16509.

**Mailing Address:** 8455 Peach St., Erie, PA 16509.

**Phone:** 814-864-2400. **Fax:** 814-864-5393.

**Web Site:** <http://www.fox66.tv>

**Technical Facilities:** Channel No. 22 (518-524 MHz). Authorized power: 850-kw max. visual, aural. Antenna: 906-ft above av. terrain, 696-ft. above ground, 2003-ft. above sea level.

Latitude	42°	002'	33"
Longitude	80°	003'	56"

**Note:** Latitude and longitude coordinates shown are based on the North American Datum of 1927 (NAD 27) as currently required by the Mass Media Bureau of the FCC.

**Ownership:** Mission Broadcasting Inc. (Group Owner).

**Began Operation:** May 1, 2003. Station operating under Special Temporary Authority at 1.76-kw max. visual.

**Represented (legal):** Drinker Biddle & Reath LLP.

**Represented (sales):** Blair Television.

**Personnel:**

Scott Osborne, General Manager & General Sales Manager.

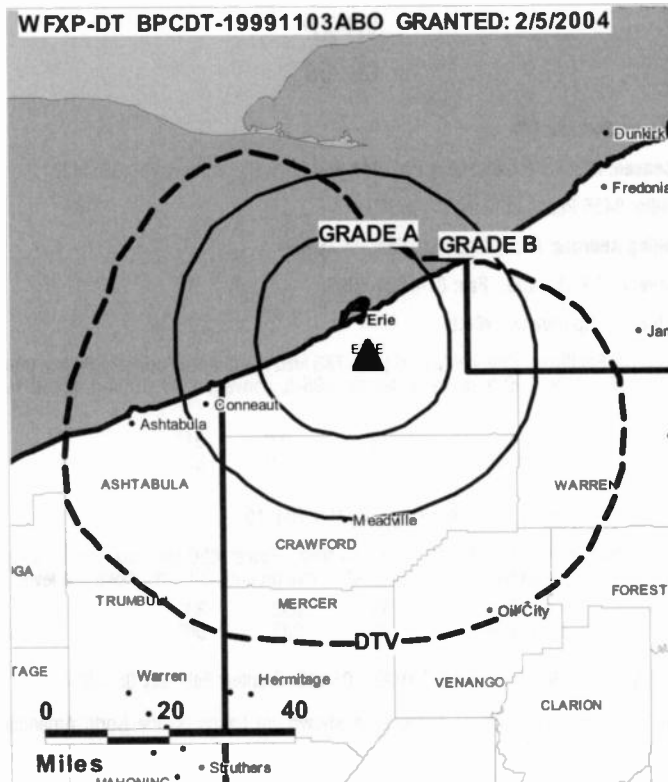
Beverly A. Joyce, Station Manager & Program Director.

Lou Baxter, News Director.

Lorne Earle, Chief Engineer.

Amy Kingen, Business Manager.

Craig Schortzer, Operations Manager & Creative Services Director.



© 2007 Warren Communications News

Cheri Chase, Traffic Manager.

City of License: Erie. Station DMA: Erie, PA. Rank: 142.

Nielsen Data: Not available.

**WICU-DT**  
**Ch. 52**

**Network Service:** NBC.

**Grantee:** SJL of Pennsylvania License Subsidiary LLC, 3514 State St., Erie, PA 16508.

**Studio:** 3514 State St., Erie, PA 16508.

**Mailing Address:** 3514 State St., Erie, PA 16508.

**Phone:** 814-454-5201; 800-533-8812. **Fax:** 814-455-0703.

**E-mail:** sbenton@wicu12.com

**Web Site:** <http://www.wicu12.com>

**Technical Facilities:** Channel No. 52 (698-704 MHz). Authorized power: 1000-kw max. visual. Antenna: 1063-ft above av. terrain, 820-ft. above ground.

Latitude	42°	03'	52"
Longitude	80°	00'	19"

**Note:** Latitude and longitude coordinates shown are based on the North American Datum of 1927 (NAD 27) as currently required by the Mass Media Bureau of the FCC.

**Ownership:** SJL Communications LP.

**Began Operation:** May 2, 2002. Standard Definition. Station operating under Special Temporary Authority at 0.95-kw max. visual.

**Represented (legal):** Latham & Watkins.

**Represented (sales):** Continental Television Sales.

**Personnel:**

**Sandra Benton**, General Manager.

**Tim Dunst**, Sales Director.

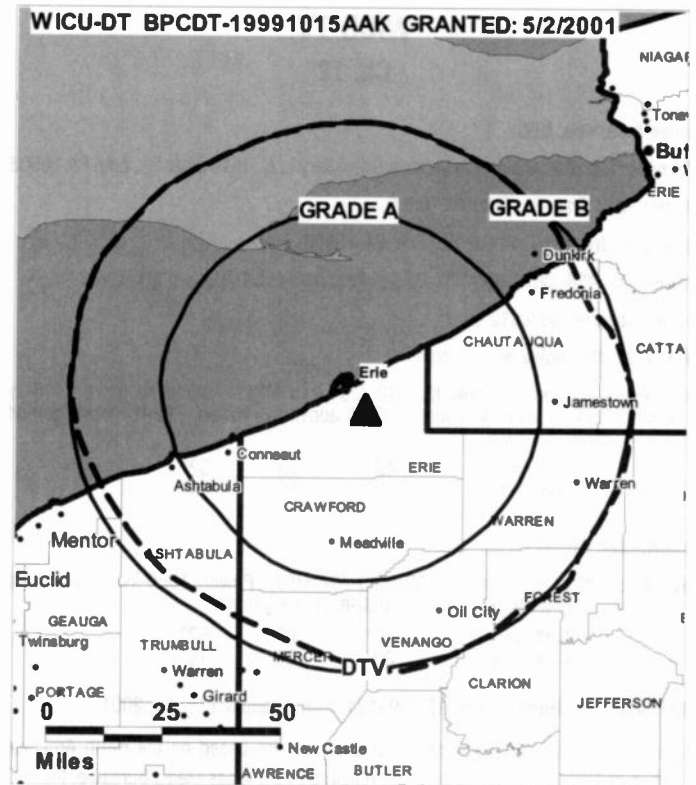
**Cheryl Beers**, National Sales Manager.

**Phil Hayes**, News Director.

**John Wilkosz**, Chief Engineer.

**Susan Banka**, Business Manager.

**Judy Shannon**, Program Director.



© 2007 Warren Communications News

**Cereen Scott**, Promotion & Production Director.

**Kathy Earley**, Traffic Manager.

**City of License:** Erie. **Station DMA:** Erie, PA. **Rank:** 142.

**Nielsen Data:** Not available.



**WICU-TV**  
**Ch. 12**

**Network Service:** NBC.

**Licensee:** SJL of Pennsylvania License Subsidiary LLC, 3514 State St., Erie, PA 16508.

**Studio:** 3514 State St., Erie, PA 16508.

**Mailing Address:** 3514 State St., Erie, PA 16508.

**Phone:** 814-454-5201; 800-533-8812. **Fax:** 814-455-0703.

**E-mail:** sbenton@wicu12.com

**Web Site:** http://www.wicu12.com

**Technical Facilities:** Channel No. 12 (204-210 MHz). Authorized power: 316-kw visual, 31.6-kw aural. Antenna: 1000-ft above av. terrain, 798-ft. above ground, 2170-ft. above sea level.

Latitude 42° 03' 52"  
Longitude 80° 00' 19"

**Transmitter:** Donation Rd.

**Digital Facilities:** Channel No. 52 (698-704 MHz). Power: 1000-kw max. visual. Antenna: 1063-ft above av. terrain, 820-ft. above ground.

Latitude 42° 03' 52"  
Longitude 80° 00' 19"

**FCC Digital File Number:** BPEDT-19991015AAK. Granted: May 02, 2001.

**Note:** Latitude and longitude coordinates shown are based on the North American Datum of 1927 (NAD 27) as currently required by the Mass Media Bureau of the FCC.

**Multichannel TV Sound:** Stereo only.

**Satellite Earth Stations:** Transmitter RCA; Scientific-Atlanta, 3.5-meter Ku & C-band; Harris, 3.5-meter Ku-band; Harris, 6-meter Ku-band; Scientific-Atlanta, Harris receivers.

**News Services:** NBC News Channel, AP.

**Ownership:** SJL Communications LP.

**Began Operation:** March 15, 1949. Sale to present owner by Lamb & Schweir interests approved by FCC July 12, 1996.

**Represented (sales):** Continental Television Sales.

**Represented (legal):** Latham & Watkins.

**Personnel:**

Sandra Benton, General Manager.

Tim Dunst, Sales Director.

Cheryl Beers, National Sales Manager.

John Wilkosz, Chief Engineer.

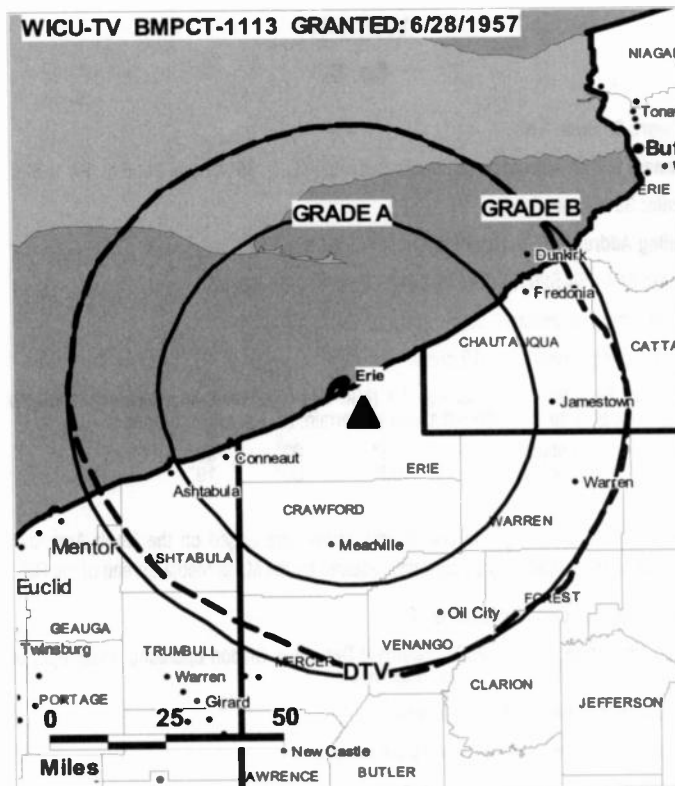
Susan Banka, Business Manager.

Phil Hayes, News Director.

Judy Shannon, Program Director.

Coreen Scott, Promotion & Production Director.

Kathy Earley, Traffic Manager.



© 2007 Warren Communications News

**Rates:** On request.

**City of License:** Erie. **Station DMA:** Erie, PA. **Rank:** 142.

Circulation © 2006 Nielsen. Coverage based on Nielsen study.

GrandTotal	Cable TV Households	Non-cable TV Households	Total TV Households
Estimated Station Totals *	216,210	88,520	304,730
Average Weekly Circulation (2006)	108,996	37,411	146,407
Average Daily Circulation (2006)			75,786
Station DMA Total	Cable TV Households	Non-cable TV Households	Total TV Households
Estimated Station Totals *	105,790	52,870	158,660
Average Weekly Circulation (2006)	79,817	33,362	113,179
Average Daily Circulation (2006)			63,538
Other DMA Total	Cable TV Households	Non-cable TV Households	Total TV Households
Estimated Station Totals *	110,420	35,650	146,070
Average Weekly Circulation (2006)	29,179	4,049	33,228
Average Daily Circulation (2006)			12,248

\*Estimated station totals are sums of the Nielsen TV and Cable TV household estimates for each county in which the station registers viewing of more than 5% as per the Nielsen Survey Methods.

**WJET-DT**  
**Ch. 58**

**Network Service:** ABC.

**Grantee:** Nexstar Finance Inc., 909 Lake Carolyn Pkwy., Suite 1450, Irving, TX 75039.

**Studio:** 8455 Peach St., Erie, PA 16509.

**Mailing Address:** 8455 Peach St., Erie, PA 16509.

**Phone:** 814-864-2400. **Fax:** 814-868-3041.

**E-mail:** lbaxter@wjettv.com.

**Web Site:** <http://www.wjettv.com>

**Technical Facilities:** Channel No. 58 (734-740 MHz). Authorized power: 1000-kw max. visual, aural. Antenna: 1016-ft above av. terrain, 795-ft. above ground, 2100-ft. above sea level.

Latitude	42°	02'	25"
Longitude	80°	04'	09"

**Note:** Latitude and longitude coordinates shown are based on the North American Datum of 1927 (NAD 27) as currently required by the Mass Media Bureau of the FCC.

**Ownership:** Nexstar Broadcasting Group Inc. (Group Owner).

**Began Operation:** Station operating under Special Temporary Authority at 1.37-kw max. visual; no on-air date

**Represented (legal):** Drinker Biddle & Reath LLP.

**Represented (sales):** Blair Television.

**Personnel:**

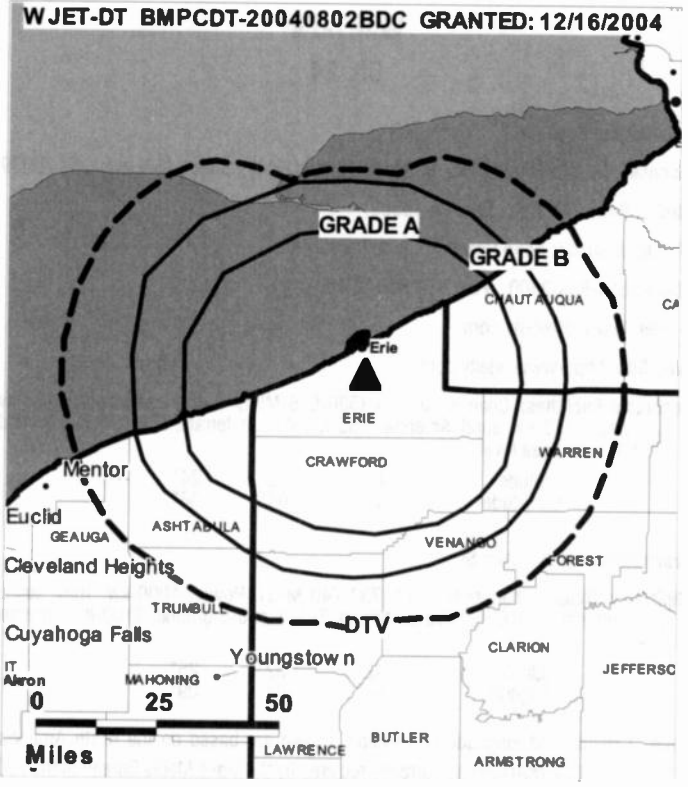
Lou Gattozzi, Vice President & General Manager.

Craig Schertzer, Operations, Production & Promotion Manager.

Steve Freifeld, General Sales Manager.

Bob Bach, Local Sales Manager.

Lou Baxter, News Director.



© 2007 Warren Communications News

Lorne Earle, Chief Engineer.

Sherry Chase, Traffic Manager.

City of License: Erie. Station OMA: Erie, PA. Rank: 142.

Nielsen Data: Not available.

**WJET-TV**  
**Ch. 24**

**Network Service:** ABC.

**Licensee:** Nexstar Finance Inc., 909 Lake Carolyn Pkwy., Suite 1450, Irving, TX 75039.

**Studio:** 8455 Peach St., Erie, PA 16509.

**Mailing Address:** 8455 Peach St., Erie, PA 16509.

**Phone:** 814-864-2400. **Fax:** 814-868-3041.

**E-mail:** lbaxter@wjettv.com.

**Web Site:** http://www.wjettv.com

**Technical Facilities:** Channel No. 24 (530-536 MHz). Authorized power: 1120-kw max. visual, 112-kw aural. Antenna: 955-ft above av. terrain, 780-ft. above ground, 2090-ft. above sea level.

Latitude 42° 02' 24"  
Longitude 80° 04' 08"

**Transmitter:** 8455 Peach St.

**Digital Facilities:** Channel No. 58 (734-740 MHz). Power: 1000-kw max. visual, aural. Antenna: 1016-ft above av. terrain, 795-ft. above ground, 2100-ft. above sea level.

Latitude 42° 02' 25"  
Longitude 80° 04' 09"

**Note:** Latitude and longitude coordinates shown are based on the North American Datum of 1927 (NAD 27) as currently required by the Mass Media Bureau of the FCC.

**FM Affiliate:** WJET, 3-kw, 102.3 MHz.

**Ownership:** Nexstar Broadcasting Group Inc. (Group Owner).

**Began Operation:** April 3, 1966.

**Represented (sales):** Blair Television.

**Represented (legal):** Drinker Biddle & Reath LLP.

**Personnel:**

Louis A. Gattozzi, Vice President & General Manager.

Craig Schertzer, Operations, Production & Promotion Manager.

Steve Freifeld, General Sales Manager.

Bob Bach, Local Sales Manager.

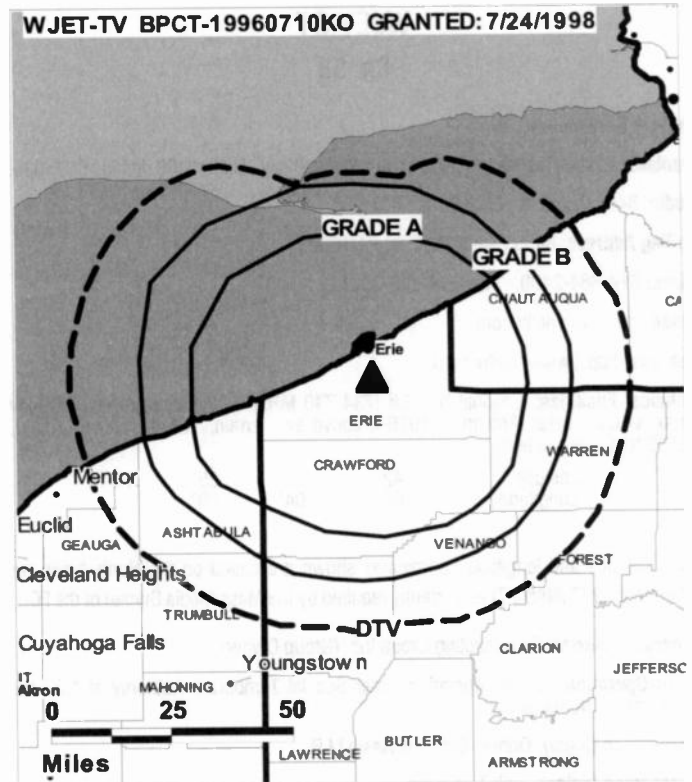
Lou Baxter, News Director.

Lorne Earle, Chief Engineer.

Sherry Chase, Traffic Manager.

**Rates:** On request.

**City of License:** Erie. **Station DMA:** Erie, PA. **Rank:** 142.



© 2007 Warren Communications News

Circulation © 2006 Nielsen. Coverage based on Nielsen study.

GrandTotal	Cable TV Households	Non-cable TV Households	Total TV Households
Estimated Station Totals *	167,950	88,520	256,470
Average Weekly Circulation (2006)	98,744	35,060	133,804
Average Daily Circulation (2006)			75,311
Station OMA Total	Cable TV Households	Non-cable TV Households	Total TV Households
Estimated Station Totals *	105,790	52,870	158,660
Average Weekly Circulation (2006)	81,424	32,414	113,838
Average Daily Circulation (2006)			67,649
Other OMA Total	Cable TV Households	Non-cable TV Households	Total TV Households
Estimated Station Totals *	62,160	35,650	97,810
Average Weekly Circulation (2006)	17,320	2,646	19,966
Average Daily Circulation (2006)			7,662

\*Estimated station totals are sums of the Nielsen TV and Cable TV household estimates for each county in which the station registers viewing of more than 5% as per the Nielsen Survey Methods.

**WSEE-TV**

**Ch. 35**

**Network Service:** CBS.

**Licensee:** Initial Broadcasting of Pennsylvania License Subsidiary LLC, 2 Eastleigh Lane, Natick, MA 01760.

**Studio:** 1220 Peach St., Erie, PA 16501.

**Mailing Address:** 1220 Peach St., Erie, PA 16501.

**Phone:** 814-455-7575; 814-454-3500. **Fax:** 814-454-2564.

**E-mail:** tracy@35wsee.com

**Web Site:** http://www.35wsee.com

**Technical Facilities:** Channel No. 35 (596-602 MHz). Authorized power: 1170-kw max. visual. Antenna: 955-ft above av. terrain, 715-ft. above ground, 2470-ft. above sea level.

Latitude 42° 02' 16"  
Longitude 80° 03' 44"

**Digital Facilities:** Channel No. 16 (482-488 MHz). Power: 75-kw max. visual, aural. Antenna: 889-ft above av. terrain, 640-ft. above ground, 2014-ft. above sea level.

Latitude 42° 03' 52"  
Longitude 80° 00' 19"

**FCC Digital File Number:** BPCDT-19991101AIR. Granted: August 24, 2005.

**Note:** Latitude and longitude coordinates shown are based on the North American Datum of 1927 (NAD 27) as currently required by the Mass Media Bureau of the FCC.

**Satellite Earth Stations:** Scientific-Atlanta, 7-meter C-band; AFC, 3.6-meter Ku-band; Scientific-Atlanta, 4.6-meter C-band; Scientific-Atlanta, M/A-Com receivers.

**News Service:** AP.

**Ownership:** Kevin T. Lilly.

**Began Operation:** April 25, 1954. Sale to present owner by WSEE Holdings Inc. approved by FCC October 2, 2002. Transfer of control by WSEE Holdings Inc. to William Mustard, Trustee from James L. Winston, Trustee approved by FCC July 20, 2001. Sale to WSEE Holdings Inc. by Northstar approved by FCC October 25, 1996. Sale to Northstar Television Group by Federal Broadcast Corp. by FCC September 19, 1989. Sale to Federal Broadcast Corp. approved by FCC September 30, 1987 (Television Digest, Vol. 27:33). Sale by MTT Sales Inc. approved by FCC December 13, 1985. Sale to MMT by Gillett Broadcasting approved by FCC April 16, 1982. Sale to Gillettby Great Lakes Television Co. approved by FCC July 19, 1978.

**Represented (legal):** Latham & Watkins.

**Represented (sales):** Millennium Sales & Marketing.

**Personnel:**

Sandra Benton, General Manager.

Tracy Stuftt, Program & Station Manager.

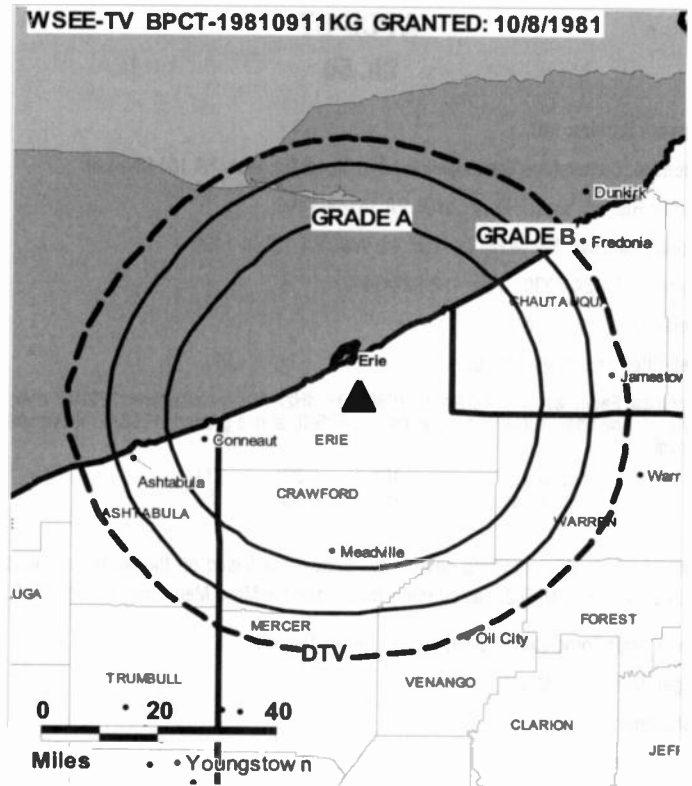
Doug Beers, Local Sales Manager.

Cheryl Beers, National Sales Manager.

John Christianson, News Director.

Dan Nungesser, Chief Engineer.

Susan Banka, Controller & Business Manager.



© 2007 Warren Communications News

Jim Welle, Promotion & Creative Services Director.

Paula Randolph, Traffic Manager.

**Rates:** On request.

**City of License:** Erie. **Station DMA:** Erie, PA. **Rank:** 142.

Circulation © 2006 Nielsen. Coverage based on Nielsen study.

GrandTotal	Cable TV Households	Non-cable TV Households	Total TV Households
Estimated Station Totals *	203,170	79,150	282,320
Average Weekly Circulation (2006)	106,320	29,353	135,673
Average Daily Circulation (2006)			65,077
Station DMA Total	Cable TV Households	Non-cable TV Households	Total TV Households
Estimated Station Totals *	105,790	52,870	158,660
Average Weekly Circulation (2006)	76,608	27,668	104,276
Average Daily Circulation (2006)			54,538
Other DMA Total	Cable TV Households	Non-cable TV Households	Total TV Households
Estimated Station Totals *	97,380	26,280	123,660
Average Weekly Circulation (2006)	29,712	1,685	31,397
Average Daily Circulation (2006)			10,539

\*Estimated station totals are sums of the Nielsen TV and Cable TV household estimates for each county in which the station registers viewing of more than 5% as per the Nielsen Survey Methods.

**WPCB-DT**  
**Ch. 50**

**Network Service:** IND.

**Licensee:** Cornerstone Television Inc., One Signal Dr., Wall, PA 15148-1499.

**Studio:** Rte. 48, Signal Hill Dr., Wall, PA 15148-1499.

**Mailing Address:** Signal Hill Dr., Rte. 48, Wall, PA 15148-1499.

**Phone:** 412-824-3930. **Fax:** 412-824-5442.

**E-mail:** info@ctvn.org

**Web Site:** http://www.ctvn.org

**Technical Facilities:** Channel No. 50 (686-692 MHz). Authorized power: 362-kw max. visual. Antenna: 866-ft above av. terrain, 705-ft. above ground, 1903-ft. above sea level.

Latitude	40°	23'	34"
Longitude	79°	46'	54"

**Note:** Latitude and longitude coordinates shown are based on the North American Datum of 1927 (NAD 27) as currently required by the Mass Media Bureau of the FCC.

**Ownership:** Cornerstone Television Inc. (Group Owner).

**Began Operation:** May 1, 2003.

**Personnel:**

**Ron Hembree**, President.

**Chuck Alexander**, Senior Vice President & Chief Financial Officer.

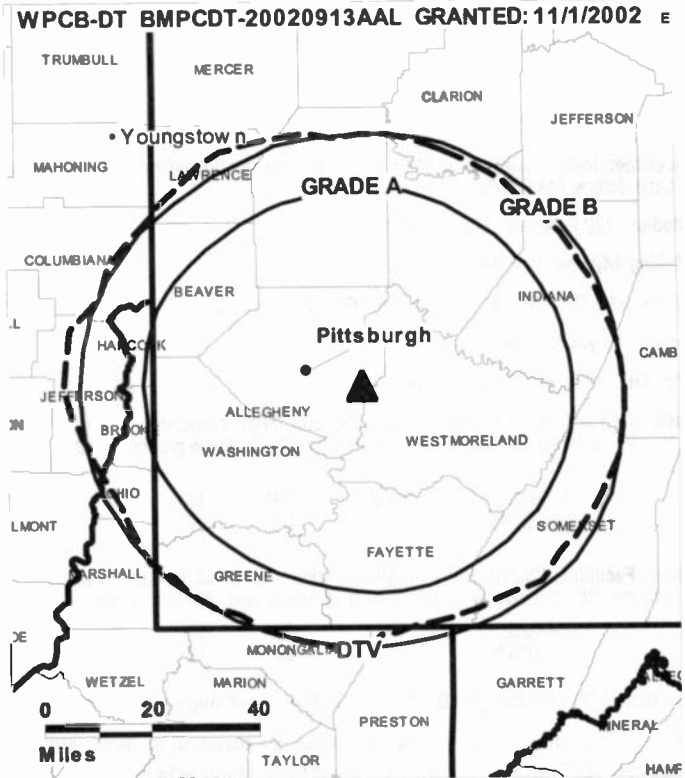
**Blake Richert**, Vice President, Engineering.

**De De Hayes**, Vice President, Programming.

**Greg Robbins**, Sales Manager.

**Allison Hayes**, Marketing & Promotion Director.

**Steve Johnson**, Production Manager.



**Martha Helmstadter**, Traffic Manager.

**City of License:** Greensburg. **Station DMA:** Pittsburgh, PA. **Rank:** 22.

**Nielsen Data:** Not available.

**WPCB-TV**

**Ch. 40**

**(Operates satellite WKBS-TV, Altoona)**

**Network Service:** IND.

**Licensee:** Comerstone Television Inc., One Signal Hill Dr., Rte. 48, Wall, PA 15148-1499.

**Studio:** One Signal Hill Dr., Rte. 48, Wall, PA 15148-1499.

**Mailing Address:** One Signal Hill Dr., Rte. 48, Wall, PA 15148-1499.

**Phone:** 412-824-3930. **Fax:** 412-824-5442.

**E-mail:** info@ctvn.org

**Web Site:** http://www.ctvn.org

**Technical Facilities:** Channel No. 40 (626-632 MHz). Authorized power: 4900-kw max. visual. Antenna: 981-ft above av. terrain, 820-ft. above ground, 2018-ft. above sea level.

Latitude 40° 23' 34"  
Longitude 79° 46' 54"

**Digital Facilities:** Channel No. 50 (686-692 MHz). Power: 362-kw max. visual. Antenna: 866-ft above av. terrain, 705-ft. above ground, 1903-ft. above sea level.

Latitude 40° 23' 34"  
Longitude 79° 46' 54"

**FCC Digital File Number:** BPCDT-19991026ABB. Granted: November 01, 2002.

**Note:** Latitude and longitude coordinates shown are based on the North American Datum of 1927 (NAD 27) as currently required by the Mass Media Bureau of the FCC.

**Ownership:** Comerstone Television Inc. (Group Owner).

**Began Operation:** April 15, 1979.

**Represented (legal):** Shaw Pittman.

**Personnel:**

**Ron Hembree, President.**

**Chuck Alexander, Senior Vice President & Chief Financial Officer.**

**Blake Richert, Vice President, Engineering.**

**De De Hayes, Vice President, Programming.**

**Greg Robbins, Sales Manager.**

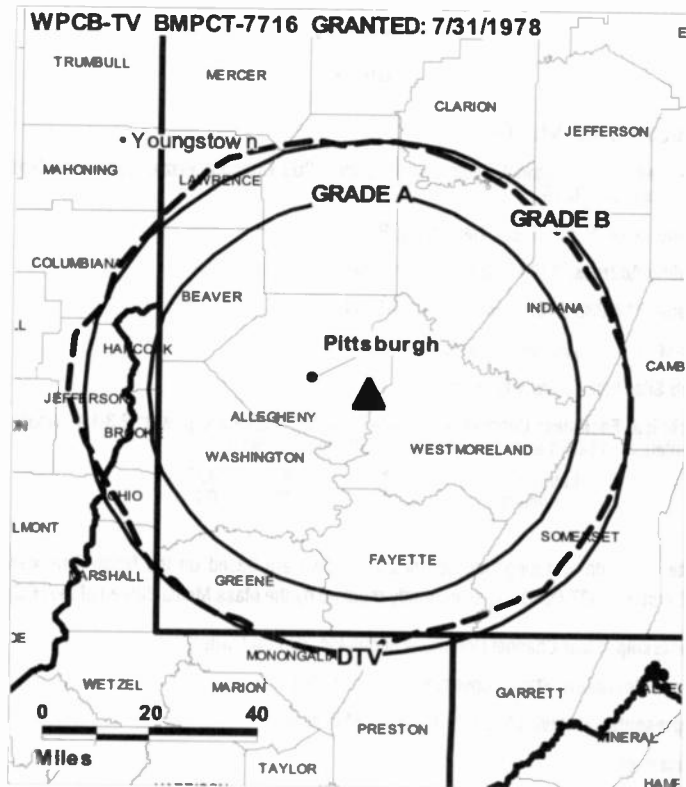
**Alison Hayes, Marketing & Promotion Director.**

**Steve Johnson, Production Manager.**

**Martha Helmstadter, Traffic Manager.**

**Rates:** On request.

**City of License:** Greensburg. **Station DMA:** Pittsburgh, PA. **Rank:** 22.



Circulation © 2006 Nielsen. Coverage based on Nielsen study.

GrandTotal	Cable TV Households	Non-cable TV Households	Total TV Households
Estimated Station Totals *	276,680	27,390	304,070
Average Weekly Circulation (2006)	17,350	1,454	18,804
Average Daily Circulation (2006)			4,643
Station OMA Total	Cable TV Households	Non-cable TV Households	Total TV Households
Estimated Station Totals *	247,880	27,390	275,270
Average Weekly Circulation (2006)	15,910	1,454	17,364
Average Daily Circulation (2006)			4,355
Other OMA Total	Cable TV Households	Non-cable TV Households	Total TV Households
Estimated Station Totals *	28,800	0	28,800
Average Weekly Circulation (2006)	1,440	0	1,440
Average Daily Circulation (2006)			288

\*Estimated station totals are sums of the Nielsen TV and Cable TV household estimates for each county in which the station registers viewing of more than 5% as per the Nielsen Survey Methods.

# Pennsylvania — Harrisburg

## WHP-DT Ch. 4

**Network Service:** MNT, CBS.

**Licensee:** Clear Channel Radio Licenses Inc., 200 Concord Plaza, Suite 600, San Antonio, TX 78216.

**Studio:** 3300 N. 6th Street, Harrisburg, PA 17110.

**Mailing Address:** 3300 N. 6th St., Harrisburg, PA 17110.

**Phone:** 717-238-2100. **Fax:** 717-238-8744.

**E-mail:** mattuhl@clearchannel.com

**Web Site:** <http://www.whptv.com>

**Technical Facilities:** Channel No. 4 (66-72 MHz). Authorized power: 2.3-kw visual. Antenna: 1145-ft above av. terrain, 427-ft. above ground.

Latitude	40°	20'	43"
Longitude	76°	52'	09"

**Note:** Latitude and longitude coordinates shown are based on the North American Datum of 1927 (NAD 27) as currently required by the Mass Media Bureau of the FCC.

**Ownership:** Clear Channel Communications Inc. (Group Owner).

**Began Operation:** Station operating; no on-air date

**Represented (sales):** Millennium Sales & Marketing.

### Personnel:

**Matthew Uhl**, Vice President & General Manager.

**Lou Castriota**, Director, Operations & Programming.

**Scott Beaver**, Local Sales Manager.

**Stu Brenner**, National Sales Manager.

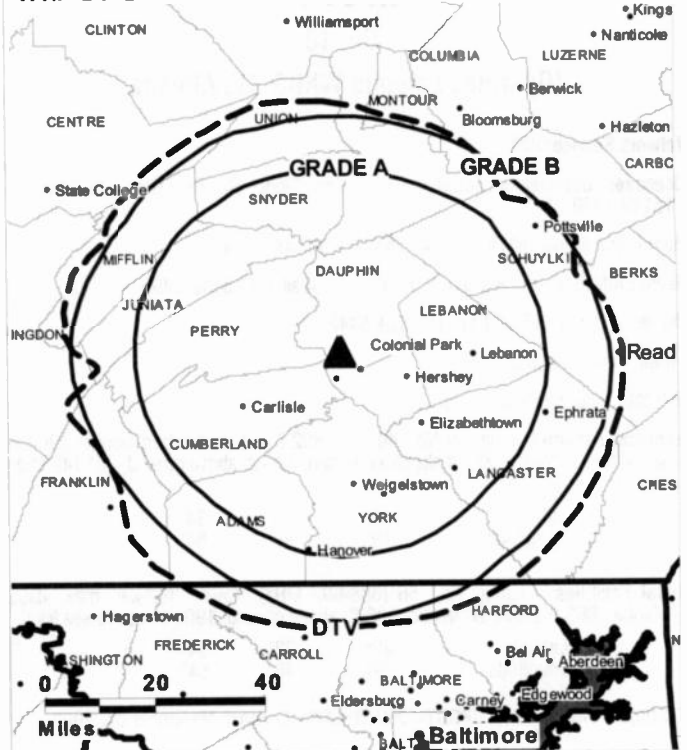
**Greg Zoerb**, News Director.

**Rob Hershey**, Chief Engineer.

**Susan Ruch**, Business Manager.

**Lara Colestock**, Program Coordinator.

WHP-DT BPCDT-19991006AAU GRANTED: 3/2/2001



© 2007 Warren Communications News

**Sherry Taylor**, Promotion, Production & Creative Services Director.

**Danielle DeRitis**, Traffic Manager.

**City of License:** Harrisburg. **Station DMA:** Harrisburg-Lancaster-Lebanon-York, PA.

**Rank:** 41.

**Nielsen Data:** Not available.

**WHP-TV**  
**Ch. 21**

**Network Service:** CBS.

**Licensee:** Clear Channel Radio Licenses Inc., 200 Concord Plaza, Suite 600, San Antonio, TX 78326.

**Studio:** 3300 N. 6th St., Harrisburg, PA 17110.

**Mailing Address:** 3300 N. 6th St., Harrisburg, PA 17110.

**Phone:** 717-238-2100. **Fax:** 717-238-8744.

**E-mail:** mattuhl@clearchannel.com

**Web Site:** http://www.whptv.com

**Technical Facilities:** Channel No. 21 (512-518 MHz). Authorized power: 1200-kw max. visual, 120-kw aural. Antenna: 1220-ft above av. terrain, 500-ft. above ground, 1810-ft. above sea level.

Latitude 40° 20' 44"  
Longitude 76° 52' 09"

**Transmitter:** Roberts Valley Rd., Harrisburg.

**Digital Facilities:** Channel No. 4 (66-72 MHz). Power: 2.3-kw visual. Antenna: 1145-ft above av. terrain, 427-ft. above ground.

Latitude 40° 20' 43"  
Longitude 76° 52' 09"

**Note:** Latitude and longitude coordinates shown are based on the North American Datum of 1927 (NAD 27) as currently required by the Mass Media Bureau of the FCC.

**Multichannel TV Sound:** Stereo and separate audio program.

**Satellite Earth Stations:** Transmitter RCA; Scientific-Atlanta, 7-meter C-band; Microdyne, 7-meter C-band; Scientific-Atlanta, 4.5-meter C-band; Comtech, 4.5-meter Ku-band; Standard Communications, Scientific-Atlanta, Microdyne receivers.

**AM Affiliate:** WWKL-AM, Harrisburg, PA, WLAN, Lancaster, PA, WHP-AM.

**FM Affiliate:** WRVV-FM, WKBO-FM, WRBT-FM.

**News Services:** CNN Newsource, CBS Newspath, AP.

**LMA:** Local marketing agreement with WLYH-TV (U), Lancaster.

**Ownership:** Clear Channel Communications Inc. (Group Owner).

**Began Operation:** April 15, 1953.

**Represented (sales):** Millennium Sales & Marketing.

**Personnel:**

**Matthew Uhl,** Vice President & General Manager.

**Lou Castriota,** Director, Operations & Programming.

**Scott Beaver,** Local Sales Manager.

**Stu Brenner,** National Sales Manager.

**Greg Zoerb,** News Director.

**Rob Hershey,** Chief Engineer.

**Susan Ruch,** Business Manager.

**Lara Colestock,** Program Coordinator.

**Sherry Taylor,** Promotion, Production & Creative Services Director.



**Danielle DeRitis,** Traffic Manager.

**Highest 30 Sec. Rate:** \$1500.

**City of License:** Harrisburg. **Station DMA:** Harrisburg-Lancaster-Lebanon-York, PA.

**Rank:** 41.

Circulation © 2006 Nielsen. Coverage based on Nielsen study.

GrandTotal	Cable TV Households	Non-cable TV Households	Total TV Households
Estimated Station Totals *	581,020	182,230	763,250
Average Weekly Circulation (2006)	324,149	76,011	400,160
Average Daily Circulation (2006)			177,404
Station DMA Total	Cable TV Households	Non-cable TV Households	Total TV Households
Estimated Station Totals *	542,010	165,000	707,010
Average Weekly Circulation (2006)	315,994	74,080	390,074
Average Daily Circulation (2006)			173,169
Other DMA Total	Cable TV Households	Non-cable TV Households	Total TV Households
Estimated Station Totals *	39,010	17,230	56,240
Average Weekly Circulation (2006)	8,155	1,931	10,086
Average Daily Circulation (2006)			4,235

\*Estimated station totals are sums of the Nielsen TV and Cable TV household estimates for each county in which the station registers viewing of more than 5% as per the Nielsen Survey Methods.



**WHTM-DT**  
**Ch. 10**

**Network Service:** ABC.

**Licensee:** Harrisburg Television Inc., 3235 Hoffman St., Harrisburg, PA 17110.

**Studio:** 3235 Hoffman St., Harrisburg, PA 17110.

**Mailing Address:** Box 5860, Harrisburg, PA 17110.

**Phone:** 717-236-2727; 717-236-1444. **Fax:** 717-232-5272.

**E-mail:** twalters@abc27.com

**Web Site:** <http://www.abc27.com>

**Technical Facilities:** Channel No. 10 (192-198 MHz). Authorized power: 16.2-kw visual. Antenna: 1021-ft above av. terrain, 460-ft. above ground, 1540-ft. above sea level.

Latitude	40°	18'	58"
Longitude	76°	57'	001"

**Note:** Latitude and longitude coordinates shown are based on the North American Datum of 1927 (NAD 27) as currently required by the Mass Media Bureau of the FCC.

**Ownership:** Allbritton Communications Co. (Group Owner).

**Represented (sales):** Continental Television Sales.

**Personnel:**

Joseph Lewin, President & General Manager.

Robert Saylor III, General Sales Manager.

Larry Maloney, Local Sales Manager.

Paul Roda, National Sales Manager.

Keith Blaisdell, News Director.

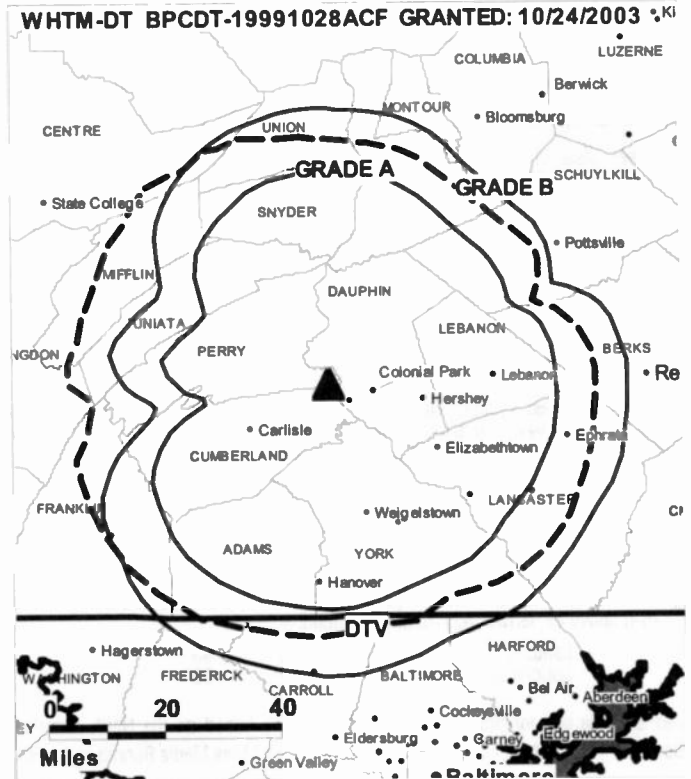
Donald Landis, Chief Engineer.

Sharon Chambers, Controller.

Randy Whitaker, Marketing Director.

Betty Bryan, Promotion Director.

Barry Mechling, Production Manager.



Bill Stoms, Creative Services Director.

Nikki Bender, Traffic Manager.

**City of License:** Harrisburg. **Station DMA:** Harrisburg-Lancaster-Lebanon-York, PA.

**Rank:** 41.

**Nielsen Data:** Not available.

# Pennsylvania — Harrisburg

## WHTM-TV

Ch. 27

**Network Service:** ABC.

**Licensee:** Harrisburg Television Inc., 3235 Hoffman St., Harrisburg, PA 17110.

**Studio:** 3235 Hoffman St., Harrisburg, PA 17110.

**Mailing Address:** Box 5860, Harrisburg, PA 17110.

**Phone:** 717-236-2727. **Fax:** 717-232-5272.

**E-mail:** twalters@abc27.com

**Web Site:** http://www.abc27.com

**Technical Facilities:** Channel No. 27 (548-554 MHz). Authorized power: 2138-kw max. visual. Antenna: 1135-ft above av. terrain, 577-ft. above ground, 1657-ft. above sea level.

Latitude 40° 18' 57.4"  
Longitude 76° 57' 02.2"

**Transmitter:** W of U.S. Hwys. 11 & 15, N of State Hwy. 944.

**Digital Facilities:** Channel No. 10 (192-198 MHz). Power: 16.2-kw visual. Antenna: 1021-ft above av. terrain, 460-ft. above ground, 1540-ft. above sea level.

Latitude 40° 18' 58"  
Longitude 76° 57' 001"

**FCC Digital File Number:** BPCDT-19991028ACI. Granted: October 24, 2003.

**Note:** Latitude and longitude coordinates shown are based on the North American Datum of 1927 (NAD 27) as currently required by the Mass Media Bureau of the FCC.

**Satellite Earth Stations:** Transmitter Harris; Andrew, 7.3-meter C-band; Comtech, 3.5-meter Ku-band; Andrew, 4.5-meter C-band; AvanteK receivers.

**News Service:** AP.

**Ownership:** Allbritton Communications Co. (Group Owner).

**Began Operation:** June 19, 1953. Began broadcast on Ch. 71; May 15, 1957 FCC authorized WTPA to purchase transmitter & tower of off-air WCMB-TV and to switch to Ch. 27, Ch. 71 being assigned to WCMB-TV (Television Digest, Vol. 13:15, 20). Sale to Times Mirror Co. by Newhouse Broadcasting approved by FCC March 27, 1980 (Vol. 18:50, 19:19). Sale to Smith Broadcasting Group Inc. by Times Mirror approved by FCC April 17, 1986. Sale to Price Communications by Smith Broadcasting approved by FCC March 31, 1994. Sale to present owner by Price Communications approved by FCC February 28, 1996 (Vol. 35:43).

**Represented (sales):** Continental Television Sales.

**Personnel:**

Joseph Lewin, President & General Manager.

Robert Saylor III, General Sales Manager.

Larry Maloney, Local Sales Manager.

Paul Roda, National Sales Manager.

Keith Blaisdell, News Director.

Donald Landis, Chief Engineer.

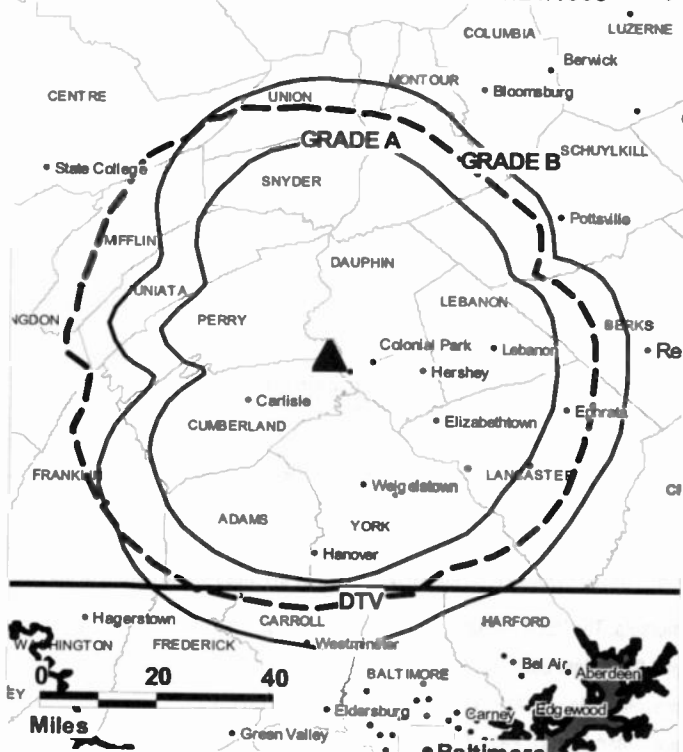
Sharon Chambers, Controller.

Randy Whitaker, Marketing Director.

Betty Bryan, Promotion Director.

Barry Mechling, Production Manager.

WHTM-TV BPCT-19951020KE GRANTED: 3/21/1995



Bill Stoms, Creative Services Director.

Nikki Bender, Traffic Manager.

Rates: On request.

City of License: Harrisburg. Station DMA: Harrisburg-Lancaster-Lebanon-York, PA.

Rank: 41.

Circulation © 2006 Nielsen. Coverage based on Nielsen study.

GrandTotal	Cable TV Households	Non-cable TV Households	Total TV Households
Estimated Station Totals *	593,240	177,640	770,880
Average Weekly Circulation (2006)	323,640	74,320	397,960
Average Daily Circulation (2006)			177,552
Station DMA Total	Cable TV Households	Non-cable TV Households	Total TV Households
Estimated Station Totals *	542,010	165,000	707,010
Average Weekly Circulation (2006)	317,762	72,833	390,595
Average Daily Circulation (2006)			174,636
Other DMA Total	Cable TV Households	Non-cable TV Households	Total TV Households
Estimated Station Totals *	51,230	12,640	63,870
Average Weekly Circulation (2006)	5,878	1,487	7,365
Average Daily Circulation (2006)			2,916

\*Estimated station totals are sums of the Nielsen TV and Cable TV household estimates for each county in which the station registers viewing of more than 5% as per the Nielsen Survey Methods.

**WOLF-DT**  
**Ch. 45**

**Network Service:** MNT, FOX.

**Licensee:** WOLF License Corp., Debtor-In-Possession, c/o Pegasus Broadcast Television Inc., 225 City Line Ave., Suite 103, Bala Cynwyd, PA 19004.

**Studio:** 1181 Hwy. 315, Plains, PA 18702.

**Mailing Address:** 1181 Hwy. 315, Plains, PA 18702.

**Phone:** 570-970-5600. **Fax:** 570-970-5601.

**E-mail:** fox56@pgtv.com

**Web Site:** <http://www.nepatoday.com>

**Technical Facilities:** Channel No. 45 (656-662 MHz). Authorized power: 420-kw max. visual, aural. Antenna: 1601-ft above av. terrain, 764-ft. above ground, 2864-ft. above sea level.

Latitude	41°	11'	00"
Longitude	75°	52'	10"

**Note:** Latitude and longitude coordinates shown are based on the North American Datum of 1927 (NAD 27) as currently required by the Mass Media Bureau of the FCC.

**Ownership:** The PSC Liquidating Trust (Group Owner).

**Began Operation:** Station operating; no on-air date

**Represented (legal):** Akin, Gump, Strauss, Hauer & Feld LLP.

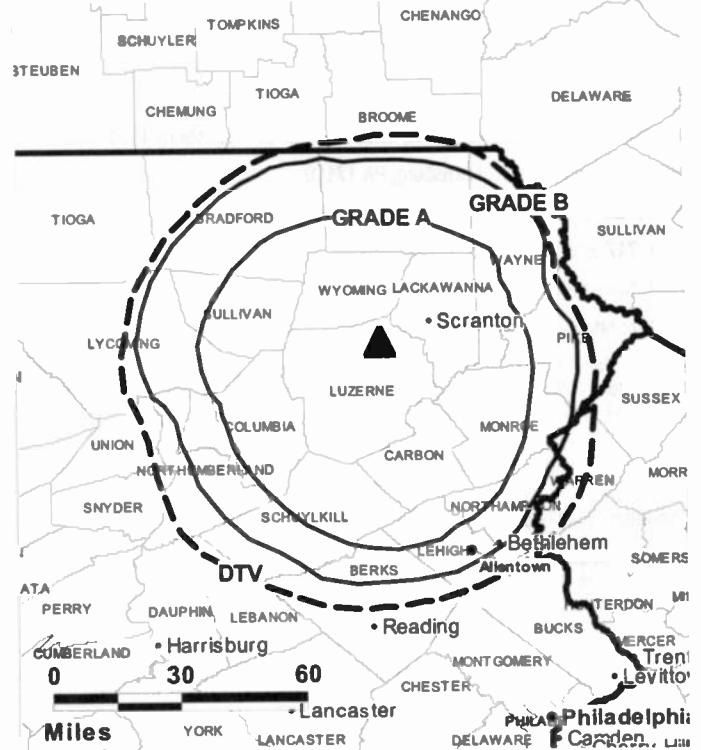
**Represented (sales):** Pety Television Inc.

**Represented (engineering):** duTreil, Lundin & Rackley Inc.

**Personnel:**

- Michael Yanuzzi, General Manager.
- Dan Mecca, National Sales Manager.
- Rich Chofey, Chief Engineer.
- Marianne Musto, Business Manager.
- Linda Greenwald, Program Director.
- Steve Phillips, Promotion Director.

WOLF-DT BMPCDT-20050106AAO GRANTED: 1/28/2005



Becky Helms, Production Manager.

John Cadman, Creative Services Director.

Lisa Miller, Traffic Manager.

**City of License:** Hazelton. **Station DMA:** Wilkes Barre-Scranton, PA. **Rank:** 53.

**Nielsen Data:** Not available.

**WOLF-TV**

**Ch. 56**

**(Operates satellite WQMY, Williamsport)**

**Network Service:** FOX.

**Licensee:** WOLF License Corp., c/o Pegasus Broadcast Television Inc., 225 City Line Ave., Suite 103, Bala Cynwyd, PA 19004.

**Studio:** 1181 Hwy. 315, Plains, PA 18702.

**Mailing Address:** 1181 Hwy. 315, Plains, PA 18702.

**Phone:** 570-970-5600. **Fax:** 570-970-5601.

**E-mail:** fox56@pgtv.com

**Web Site:** http://www.nepatoday.com

**Technical Facilities:** Channel No. 56 (722-728 MHz). Authorized power: 1580-kw max. visual. Antenna: 1650-ft above av. terrain, 814-ft. above ground, 2913-ft. above sea level.

Latitude 41° 11' 00"  
Longitude 75° 52' 10"

**Transmitter:** Penobscot Mountain, near State Rte. 93.

**Digital Facilities:** Channel No. 45 (656-662 MHz). Power: 420-kw max. visual, aural. Antenna: 1601-ft above av. terrain, 764-ft. above ground, 2864-ft. above sea level.

Latitude 41° 11' 00"  
Longitude 75° 52' 10"

**FCC Digital File Number:** BPCDT-980825K1. **Granted:** January 28, 2005.

**Note:** Latitude and longitude coordinates shown are based on the North American Datum of 1927 (NAD 27) as currently required by the Mass Media Bureau of the FCC.

**Multichannel TV Sound:** Stereo only.

**Ownership:** The PSC Liquidating Trust (Group Owner).

**Began Operation:** June 3, 1985. Sale to MM Licensing-Wilkes-Barre LLC or New Age Media of Pennsylvania License LLC pends. Transfer of control to The PSC Liquidating Trust by Pegasus Communications Corp. approved by FCC April 19, 2005. Involuntary assignment of license to WOLF License Corp., Debtor-In-Possession approved by FCC December 23, 2004.

**Represented (sales):** Petry Television Inc.

**Represented (legal):** Akin, Gump, Strauss, Hauer & Feld LLP.

**Personnel:**

**Michael Yanuzzi,** General Manager.

**Dan Mecca,** National Sales Manager.

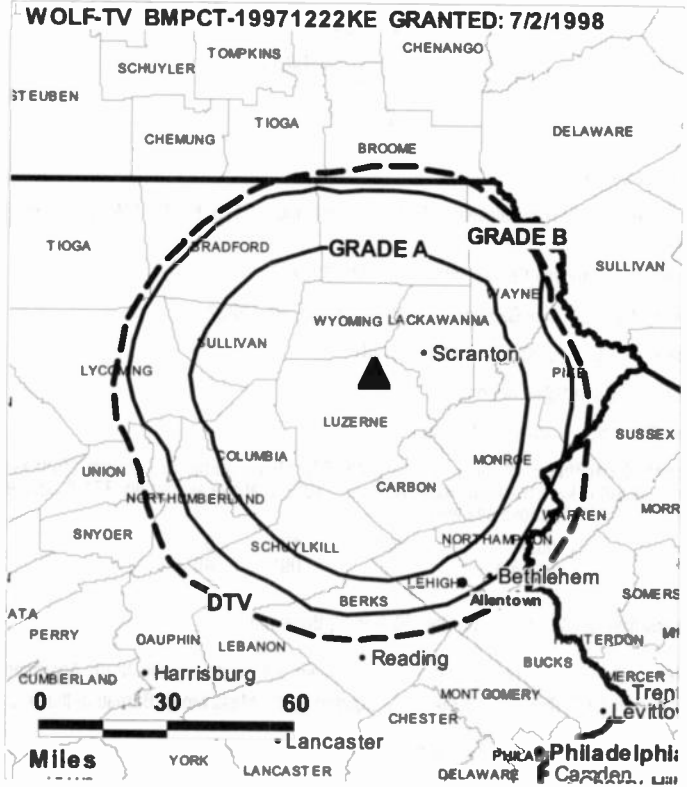
**Rich Chofey,** Chief Engineer.

**Marianne Musto,** Business Manager.

**Linda Greenwald,** Program Director.

**Steve Phillips,** Promotion Director.

**Becky Helms,** Production Manager.



© 2007 Warren Communications News

**John Cadman,** Creative Services Director.

**Lisa Miller,** Traffic Manager.

**Rates:** On request.

**City of License:** Hazleton. **Station DMA:** Wilkes-Barre-Scranton, PA. **Rank:** 53.

Circulation © 2006 Nielsen. Coverage based on Nielsen study.

GrandTotal	Cable TV Households	Non-cable TV Households	Total TV Households
Estimated Station Totals *	441,100	147,440	588,540
Average Weekly Circulation (2006)	230,437	62,060	292,497
Average Daily Circulation (2006)			101,460
Station DMA Total	Cable TV Households	Non-cable TV Households	Total TV Households
Estimated Station Totals *	441,100	147,440	588,540
Average Weekly Circulation (2006)	230,437	62,060	292,497
Average Daily Circulation (2006)			101,460

\*Estimated station totals are sums of the Nielsen TV and Cable TV household estimates for each county in which the station registers viewing of more than 5% as per the Nielsen Survey Methods.

**WPCW**  
 (formerly WNPA)  
**Ch. 19**

**Network Service:** CW.

**Licensee:** Pittsburgh Television Station WNPA Inc., 2175 K St. NW, Suite 350, Washington, DC 20037.

**Studio:** One Gateway Center, Pittsburgh, PA 15222.

**Mailing Address:** One Gateway Center, Pittsburgh, PA 15222.

**Phone:** 412-575-2200. **Fax:** 412-575-2871.

**E-mail:** weissbart@kdk.com

**Web Site:** <http://www.wnpatv.com>

**Technical Facilities:** Channel No. 19 (500-506 MHz). Authorized power: 3020-kw max. & 3020-kw horizontal visual. Antenna: 1066-ft above av. terrain, 371-ft. above ground, 3071-ft. above sea level.

Latitude 40° 10' 51"  
 Longitude 79° 09' 46"

**Transmitter:** AT&T tower site, Rte. 30 & RR2, Bosewell.

**Note:** Latitude and longitude coordinates shown are based on the North American Datum of 1927 (NAD 27) as currently required by the Mass Media Bureau of the FCC.

**Satellite Earth Stations:** Transmitter Townsend; Winegard, 3-meter Ku & C-band; DH Satellite, 3.7-meter Ku & C-band.

**Ownership:** CBS Corp. (Group Owner).

**Began Operation:** October 15, 1953.

**Represented (sales):** CBS Spot Sales.

**Personnel:**

Fred Reynolds, Vice President & General Manager.

Bruce Kaplan, General Sales Manager.

Phad Oetillio, Local Sales Manager.

Jack Rosenberger, National Sales Manager.

David Patterson, Chief Engineer.

Terry Begegnwald, Business Manager.

Mike Karas, Program Director.

Mike Gerst, Promotions Manager.

Judy Evans, Traffic Manager.

**Highest 30 Sec. Rate:** \$1500.

**City of License:** Jeannette. **Station DMA:** Pittsburgh, PA. **Rank:** 22.



Circulation © 2006 Nielsen. Coverage based on Nielsen study.

GrandTotal	Cable TV Households	Non-cable TV Households	Total TV Households
Estimated Station Totals *	1,101,850	292,070	1,393,920
Average Weekly Circulation (2006)	250,636	58,444	309,080
Average Daily Circulation (2006)			99,043
Station DMA Total	Cable TV Households	Non-cable TV Households	Total TV Households
Estimated Station Totals *	895,090	259,060	1,154,150
Average Weekly Circulation (2006)	219,526	55,438	274,964
Average Daily Circulation (2006)			90,363
Other DMA Total	Cable TV Households	Non-cable TV Households	Total TV Households
Estimated Station Totals *	206,760	33,010	239,770
Average Weekly Circulation (2006)	31,110	3,006	34,116
Average Daily Circulation (2006)			8,680

\*Estimated station totals are sums of the Nielsen TV and Cable TV household estimates for each county in which the station registers viewing of more than 5% as per the Nielsen Survey Methods.

**WJAC-DT**  
**Ch. 34**

**Network Service:** NBC.

**Licensee:** WPXI Inc., 6205 Peachtree Dunwoody Rd., Atlanta, GA 30328.

**Studio:** 49 Old Hickory Lane, Johnstown, PA 15905-3373.

**Mailing Address:** 49 Old Hickory Lane, Johnstown, PA 15905-3373.

**Phone:** 814-255-7600; 814-255-7616. **Fax:** 814-255-3958.

**E-mail:** rob.abele@cox.com

**Web Site:** <http://www.wjactv.com>

**Technical Facilities:** Channel No. 34 (590-596 MHz). Authorized power: 1000-kw max. visual, aural. Antenna: 1266-ft above av. terrain, 328-ft. above ground, 2986-ft. above sea level.

Latitude	40°	22'	17"
Longitude	78°	58'	56"

**Note:** Latitude and longitude coordinates shown are based on the North American Datum of 1927 (NAD 27) as currently required by the Mass Media Bureau of the FCC.

**Ownership:** Cox Enterprises Inc. (Group Owner).

**Began Operation:** Station operating; no on-air date

**Represented (sales):** TeleRep Inc.

**Personnel:**

**Richard Schrott**, Vice President & General Manager.

**Debbie Miller**, Local Sales Manager.

**Rob Schmidt**, Local Sales Manager.

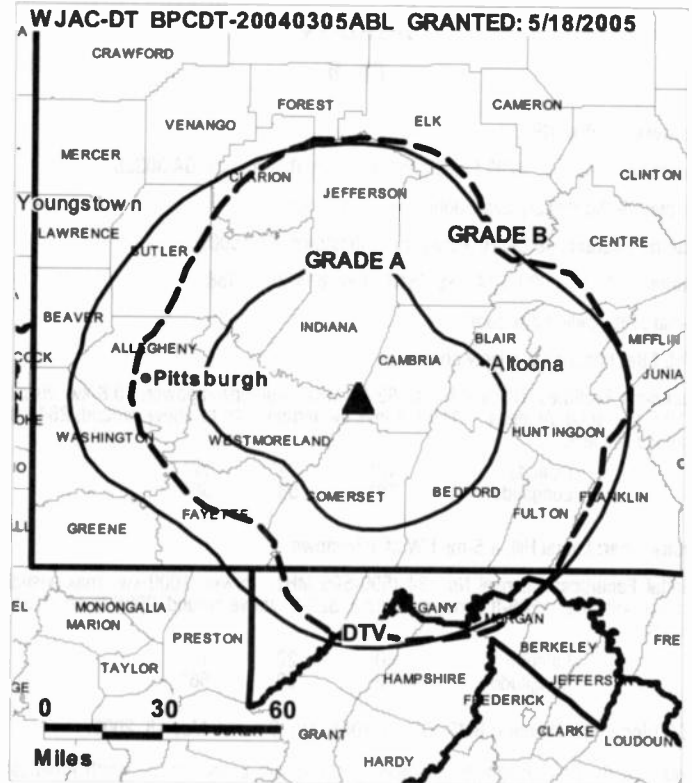
**Phil Johnson**, National Sales Manager.

**Pam Dennis**, News Director.

**Rob Abele**, Chief Engineer.

**Dennis Vickroy**, Business Manager.

**Jim Edwards**, Promotion & Marketing Director.



© 2007 Warren Communications News

**Rahna Harris**, Traffic Manager.

**Gayle Kindya**, Human Resources Director.

**City of License:** Johnstown. **Station DMA:** Johnstown-Altoona, PA. **Rank:** 98.

**Nielsen Data:** Not available.

**WJAC-TV**  
**Ch. 6**

**Network Service:** NBC.

**Licensee:** WPXI Inc., 6205 Peachtree Dunwoody Rd., Atlanta, GA 30328.

**Studio:** 49 Old Hickory Lane, Johnstown, PA 15905.

**Mailing Address:** 49 Old Hickory Lane, Johnstown, PA 15905.

**Phone:** 814-255-7600; 814-255-7616. **Fax:** 814-255-3958.

**E-mail:** rob.abele@cox.com

**Web Site:** http://www.wjactv.com

**Technical Facilities:** Channel No. 6 (82-88 MHz). Authorized power: 70.8-kw visual, 10.5-kw aural. Antenna: 1119-ft above av. terrain, 148-ft. above ground, 2848-ft. above sea level.

Latitude 40° 22' 17"  
Longitude 78° 58' 58"

**Transmitter:** Laurel Hill, 4.5-mi. NW of Johnstown.

**Digital Facilities:** Channel No. 34 (590-596 MHz). Power: 1000-kw max. visual, aural. Antenna: 1266-ft above av. terrain, 328-ft. above ground, 2986-ft. above sea level.

Latitude 40° 22' 17"  
Longitude 78° 58' 56"

**FCC Digital File Number:** BMPCDT-20010615AVI. Granted: May 18, 2005.

**Note:** Latitude and longitude coordinates shown are based on the North American Datum of 1927 (NAD 27) as currently required by the Mass Media Bureau of the FCC.

**Multichannel TV Sound:** Stereo and separate audio program.

**Satellite Earth Stations:** Transmitter RCA; Microdyne, 7-meter C-band; Harris, 7-meter Ku-band; ChannelMaster, 3.5-meter C-band; Comtech, 5-meter C-band; Standard Communications, Pinzone, Harris receivers.

**News Services:** NBC News Channel, CNN Newsource, AP.

**Ownership:** Cox Enterprises Inc. (Group Owner).

**Began Operation:** September 15, 1949.

**Represented (sales):** TeleRep Inc.

**Represented (legal):** Dow, Lohnes & Albertson PLLC.

**Represented (engineering):** Denny & Associates PC.

**Personnel:**

Richard Schrott, Vice President & General Manager.

Debbie Miller, Local Sales Manager.

Rob Schmidt, Local Sales Manager.

Phil Johnson, National Sales Manager.

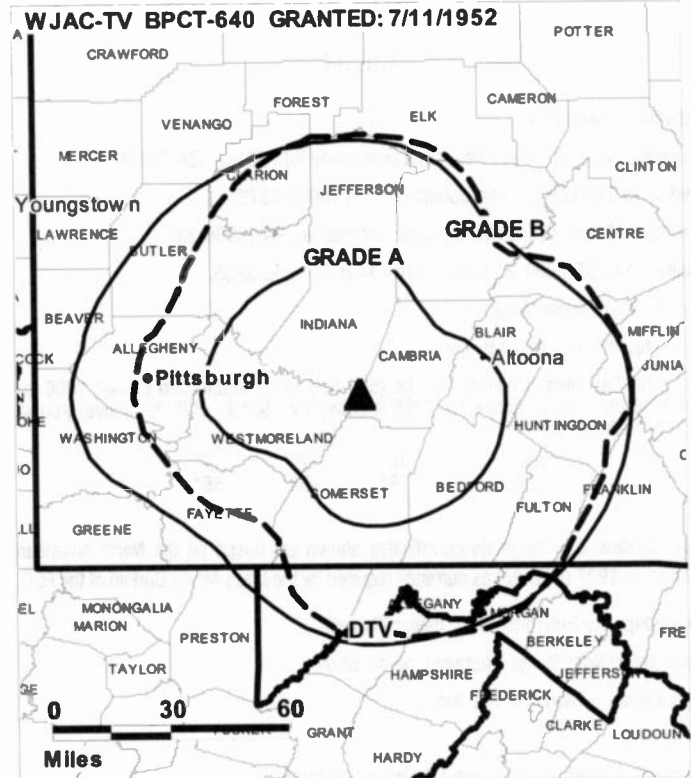
Pam Dennis, News Director.

Rob Abele, Chief Engineer.

Dennis Vickroy, Business Manager.

Jim Edwards, Promotion & Marketing Director.

Rahna Harris, Traffic Manager.



© 2007 Warren Communications News

Gayle Kindya, Human Resources Director.

**Highest 30 Sec. Rate:** \$1200.

**City of License:** Johnstown. **Station DMA:** Johnstown-Altoona, PA. **Rank:** 98.

Circulation © 2006 Nielsen. Coverage based on Nielsen study.

GrandTotal	Cable TV Households	Non-cable TV Households	Total TV Households
Estimated Station Totals *	434,190	123,660	557,850
Average Weekly Circulation (2006)	206,171	58,123	264,294
Average Daily Circulation (2006)			136,100
Station DMA Total	Cable TV Households	Non-cable TV Households	Total TV Households
Estimated Station Totals *	214,330	78,200	292,530
Average Weekly Circulation (2006)	152,346	47,936	200,282
Average Daily Circulation (2006)			115,087
Other DMA Total	Cable TV Households	Non-cable TV Households	Total TV Households
Estimated Station Totals *	219,860	45,460	265,320
Average Weekly Circulation (2006)	53,825	10,187	64,012
Average Daily Circulation (2006)			21,013

\*Estimated station totals are sums of the Nielsen TV and Cable TV household estimates for each county in which the station registers viewing of more than 5% as per the Nielsen Survey Methods.

**WWCP-DT**

**Ch. 29**

**Network Service:** FOX.

**Licensee:** Peak Media of Pennsylvania Licensee LLC, 1450 Scalp Ave., Johnstown, PA 15904.

**Studio:** 1450 Scalp Ave., Johnstown, PA 15904.

**Mailing Address:** 1450 Scalp Ave., Johnstown, PA 15904.

**Phone:** 814-266-8088. **Fax:** 814-266-7749.

**E-mail:** fquitoni@fox8tv.com

**Web Site:** <http://www.fox8tv.com>

**Technical Facilities:** Channel No. 29 (560-566 MHz). Authorized power: 1000-kw max. visual. Antenna: 1155-ft above av. terrain, 227-ft. above ground, 3127-ft. above sea level.

Latitude	40°	10'	53"
Longitude	79°	09'	05"

**Note:** Latitude and longitude coordinates shown are based on the North American Datum of 1927 (NAD 27) as currently required by the Mass Media Bureau of the FCC.

**Ownership:** Larry D. Marcus (Group Owner).

**Began Operation:** Station operating; no on-air date

**Personnel:**

**Frank Quitoni**, President & General Manager.

**Bill Creager**, Local Sales Manager.

**Betsy Quigley**, Local Sales Manager.

**Jim Pastore**, National & Regional Sales Manager.

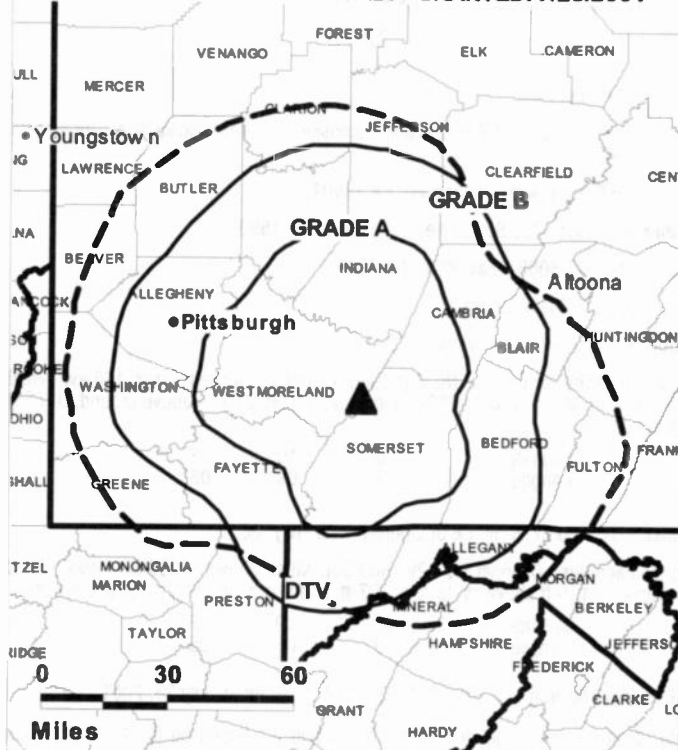
**Jim Penna**, News Director.

**Dan Owens**, Chief Engineer.

**Brian Durham**, Business Manager.

**Ed Cunard**, Program Coordinator.

**WWCP-DT BPCDT-19991029ADP GRANTED: 7/25/2001**



© 2007 Warren Communications News

**JMI Brazill**, Promotion Manager.

**Brenda Pentz**, Traffic Manager.

**City of License:** Johnstown. **Station DMA:** Johnstown-Altoona, PA. **Rank:** 98.

**Nielsen Data:** Not available.



**WWCP-TV**

**Ch. 8**

**Network Service:** FOX.

**Licensee:** Peak Media of Pennsylvania Licensee LLC, 1450 Scalp Ave., Johnstown, PA 15904.

**Studio:** 1450 Scalp Ave., Johnstown, PA 15904.

**Mailing Address:** 1450 Scalp Ave., Johnstown, PA 15904.

**Phone:** 814-266-8088. **Fax:** 814-266-7749.

**E-mail:** fquitoni@fox8tv.com

**Web Site:** http://www.fox8tv.com

**Technical Facilities:** Channel No. 8 (180-186 MHz). Authorized power: 166-kw visual, 16.6-kw aural. Antenna: 1208-ft above av. terrain, 270-ft. above ground, 3175-ft. above sea level.

Latitude 40° 10' 53"  
Longitude 79° 09' 06"

**Transmitter:** Approx. 6-mi. SE of Ligonier, near Hwy. 30.

**Digital Facilities:** Channel No. 29 (560-566 MHz). Power: 1000-kw max. visual. Antenna: 1155-ft above av. terrain, 227-ft. above ground, 3127-ft. above sea level.

Latitude 40° 10' 53"  
Longitude 79° 09' 05"

**FCC Digital File Number:** BPCDT-19991029ADP. Granted: July 25, 2001.

**Note:** Latitude and longitude coordinates shown are based on the North American Datum of 1927 (NAD 27) as currently required by the Mass Media Bureau of the FCC.

**Satellite Earth Stations:** Transmitter RCA; Microdyne, 7-meter C-band; RCA, 3-meter Ku-band; ChannelMaster, 4.4-meter C-band; Microdyne, M/A-Com, ChannelMaster receivers.

**News Services:** UPI, Fox NewsEdge, CNN Newsource, AP.

**LMA:** Local marketing agreement with WATM-TV (A), Altoona, PA.

**Ownership:** Larry D. Marcus (Group Owner).

**Began Operation:** October 13, 1986.

**Represented (sales):** Harrington, Righter & Parsons Inc.

**Represented (legal):** Irwin, Campbell & Tannenwald PC.

**Represented (engineering):** Denny & Associates PC.

**Personnel:**

Frank Quitoni, President & General Manager.

Bill Creager, Local Sales Manager.

Betsy Quigley, Local Sales Manager.

Jim Pastore, National & Regional Sales Manager.

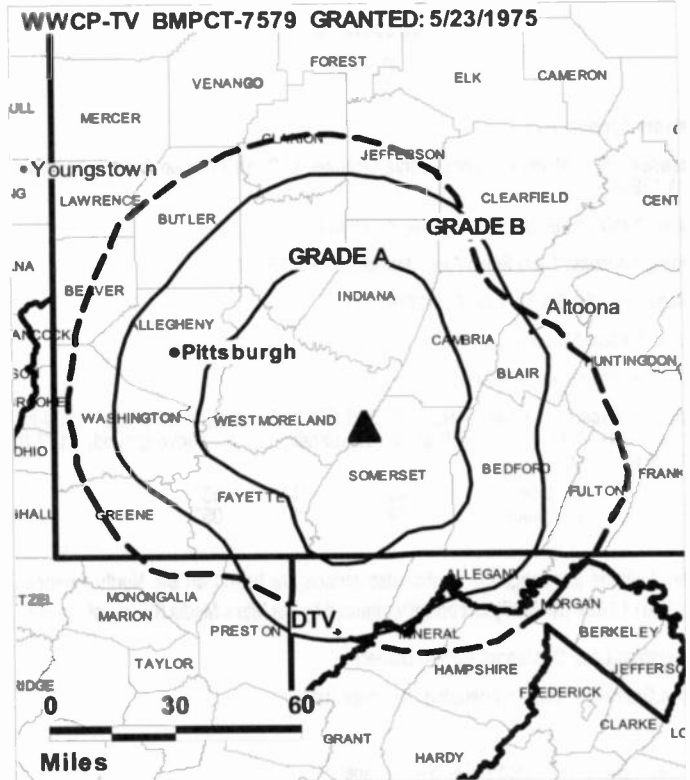
Jim Penna, News Director.

Dan Owens, Chief Engineer.

Brian Durham, Business Manager.

Ed Cunard, Program Coordinator.

Jill Brazill, Promotion Manager.



© 2007 Warren Communications News

**Brenda Pentz, Traffic Manager.**

**Rates:** On request.

**City of License:** Johnstown. **Station DMA:** Johnstown-Altoona, PA. **Rank:** 98.

Circulation © 2006 Nielsen. Coverage based on Nielsen study.

GrandTotal	Cable TV Households	Non-cable TV Households	Total TV Households
Estimated Station Totals *	251,540	202,470	454,010
Average Weekly Circulation (2006)	120,170	43,930	164,100
Average Daily Circulation (2006)			53,901
Station DMA Total	Cable TV Households	Non-cable TV Households	Total TV Households
Estimated Station Totals *	214,330	78,200	292,530
Average Weekly Circulation (2006)	111,894	31,638	143,532
Average Daily Circulation (2006)			50,052
Other DMA Total	Cable TV Households	Non-cable TV Households	Total TV Households
Estimated Station Totals *	37,210	124,270	161,480
Average Weekly Circulation (2006)	8,276	12,292	20,568
Average Daily Circulation (2006)			3,849

\*Estimated station totals are sums of the Nielsen TV and Cable TV household estimates for each county in which the station registers viewing of more than 5% as per the Nielsen Survey Methods.

**WGAL  
Ch. 8**

**Network Service:** NBC.

**Licensee:** WGAL Hearst-Argyle Television Inc., Box 1800, Raleigh, NC 27602.

**Studio:** 1300 Columbia Ave., Lancaster, PA 17603.

**Branch Office:** 333 Market St., Harrisburg, PA 17105.

**Mailing Address:** Box 7127, Lancaster, PA 17604-7127.

**Phone:** 717-393-5851. **Fax:** 717-393-9484.

**E-mail:** pquinn@thewgalchannel.com

**Web Site:** http://www.thewgalchannel.com

**Technical Facilities:** Channel No. 8 (180-186 MHz). Authorized power: 109.9-kw visual. Antenna: 1375-ft above av. terrain, 785-ft. above ground, 1827-ft. above sea level.

Latitude 40° 02' 04"  
Longitude 76° 37' 08"

**Transmitter:** 2.25-mi. NE of Hallam.

**Digital Facilities:** Channel No. 58 (734-740 MHz). Power: 907-kw max. visual. Antenna: 1289-ft above av. terrain, 699-ft. above ground.

Latitude 40° 02' 04"  
Longitude 76° 37' 08"

**FCC Digital File Number:** BPCDT-19991013ABT. Granted: December 13, 2000.

**Note:** Latitude and longitude coordinates shown are based on the North American Datum of 1927 (NAD 27) as currently required by the Mass Media Bureau of the FCC.

**Multichannel TV Sound:** Stereo and separate audio program.

**Satellite Earth Stations:** Transmitter Larcum; Harris, 8.8-meter C-band; Scientific-Atlanta, 4.5-meter Ku & C-band; Radiation Systems Inc., 5-meter Ku & C-band; Harris receivers.

**SNG Mobile Dish:** Vertex, 2.4-meter KU-band.

**News Services:** NBC News Channel, CNN Newsource, AP.

**Ownership:** Hearst-Argyle Television Inc. (Group Owner).

**Began Operation:** March 18, 1949. Sale to Pulitzer Publishing Co. by Steinman Stations approved by FCC October 5, 1978 (Television Digest, Vol. 17:50). Sale to present owner by Pulitzer approved by FCC November 24, 1998 (Vol. 38:22, 48).

**Represented (sales):** Eagle Television Sales.

**Represented (legal):** Brooks, Pierce, McLendon, Humphrey & Leonard LLP.

**Personnel:**

Paul D. Quinn, President & General Manager.

Nancy Tulli, General Sales Manager.

Andy Scheid, Local Sales Manager.

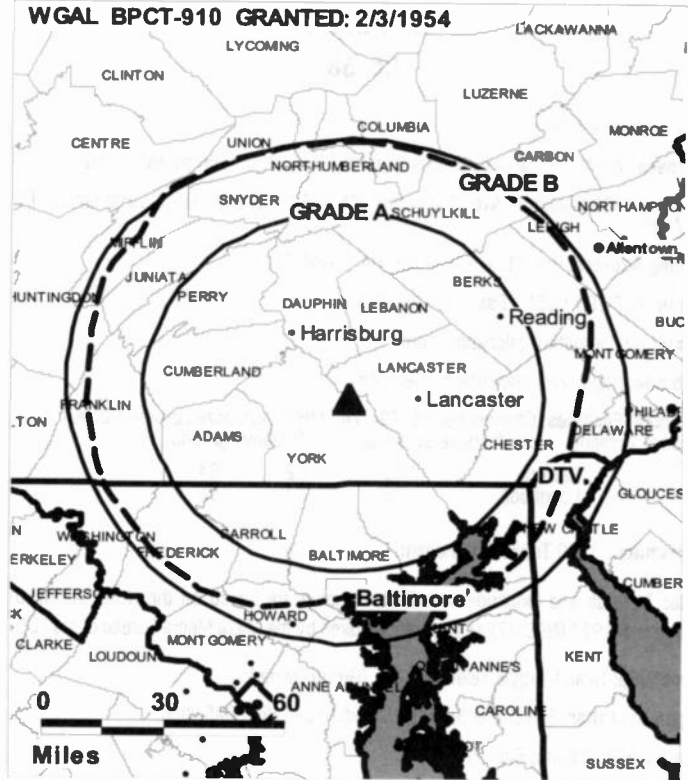
Paul Ladrow, National Sales Manager.

Dan O'Donnell, News Director.

Robert B. Good Jr., Chief Engineer.

Collette Leonard, Business Manager.

Carol Jacoby, Program Director.



© 2007 Warren Communications News

**John Baldwin,** Marketing & Promotion Director.

**Kim Groff,** Traffic Manager.

**Rates:** On request.

**City of License:** Lancaster. **Station DMA:** Harrisburg-Lancaster-Lebanon-York, PA.

**Rank:** 41.

Circulation © 2006 Nielsen. Coverage based on Nielsen study.

GrandTotal	Cable TV Households	Non-cable TV Households	Total TV Households
Estimated Station Totals *	929,900	181,410	1,111,310
Average Weekly Circulation (2006)	533,667	104,989	638,656
Average Daily Circulation (2006)			344,057
Station DMA Total	Cable TV Households	Non-cable TV Households	Total TV Households
Estimated Station Totals *	542,010	165,000	707,010
Average Weekly Circulation (2006)	406,754	103,563	510,317
Average Daily Circulation (2006)			300,244
Other DMA Total	Cable TV Households	Non-cable TV Households	Total TV Households
Estimated Station Totals *	387,890	16,410	404,300
Average Weekly Circulation (2006)	126,913	1,426	128,339
Average Daily Circulation (2006)			43,813

\*Estimated station totals are sums of the Nielsen TV and Cable TV household estimates for each county in which the station registers viewing of more than 5% as per the Nielsen Survey Methods.

**WGAL-DT**  
**Ch. 58**

**Network Service:** NBC.

**Licensee:** WGAL Hearst-Argyle Television Inc., Box 1800, Raleigh, NC 27602.

**Studios:** 1300 Columbia Ave., Lancaster, PA 17603; 333 Market St., Harrisburg, PA 17105.

**Mailing Address:** Box 7127, Lancaster, PA 17604-7127.

**Phone:** 717-393-5851. **Fax:** 717-393-9484.

**E-mail:** pquinn@thewgalchannel.com

**Web Site:** <http://www.thewgalchannel.com>

**Technical Facilities:** Channel No. 58 (734-740 MHz). Authorized power: 907-kw max. visual. Antenna: 1289-ft above av. terrain, 699-ft. above ground.

Latitude	40°	02'	04"
Longitude	76°	37'	08"

**Transmitter:** 1320 Tower Rd., Hallam.

**Note:** Latitude and longitude coordinates shown are based on the North American Datum of 1927 (NAD 27) as currently required by the Mass Media Bureau of the FCC.

**Ownership:** Hearst-Argyle Television Inc. (Group Owner).

**Began Operation:** November 3, 2001. Standard and High Definition.

**Represented (sales):** Eagle Television Sales.

**Personnel:**

Paul O. Quinn, President & General Manager.

Nancy Tulli, General Sales Manager.

Andrew Scheid, Local Sales Manager.

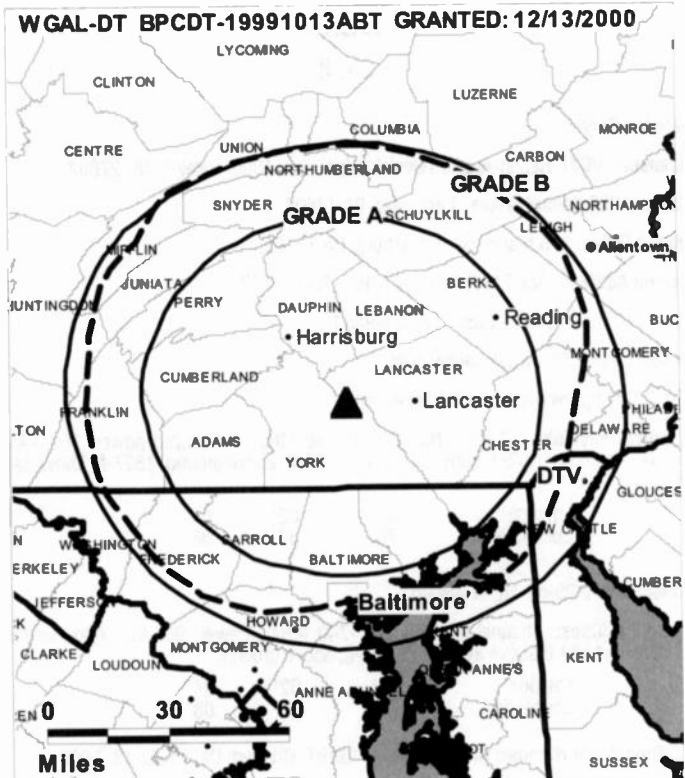
Paul Ladrow, National Sales Manager.

Dan O'Donnell, News Director.

Robert B. Good Jr., Chief Engineer.

Collette Leonard, Business Manager.

Carol Jacoby, Program Director.



© 2007 Warren Communications News

John Baldwin, Marketing & Promotion Director.

Kim Groff, Traffic Manager.

**Rates:** On request.

**City of License:** Lancaster. **Station DMA:** Harrisburg-Lancaster-Lebanon-York, PA.

**Rank:** 41.

**Nielsen Data:** Not available.

**WLYH-DT**  
**Ch. 23**

**Network Service:** MNT.

**Licensee:** Television Station Group Pennsylvania License Subsidiary LLC, 1215 Cole St., St. Louis, MO 63106.

**Studio:** 3300 N. 6th St., Harrisburg, PA 17110.

**Mailing Address:** 3300 N. 6th St., Harrisburg, PA 17110.

**Phone:** 717-238-2100; 717-273-4697. **Fax:** 717-238-8744.

**E-mail:** robhershey@clearchannel.com

**Web Site:** <http://www.upn15.com>

**Technical Facilities:** Channel No. 23 (524-530 MHz). Authorized power: 500-kw max. visual. Antenna: 1250-ft above av. terrain, 919-ft. above ground, 1797-ft. above sea level.

Latitude	40°	15'	45"
Longitude	76°	27'	51"

**Note:** Latitude and longitude coordinates shown are based on the North American Datum of 1927 (NAD 27) as currently required by the Mass Media Bureau of the FCC.

**Ownership:** Television Station Group Holdings LLC (Group Owner).

**Began Operation:** May 1, 2002.

**Represented (legal):** Dow, Lohnes & Albertson PLLC.

**Represented (sales):** Millennium Sales & Marketing.

**Personnel:**

**Matt Uhl,** Vice President & General Manager.

**Lou Castriota,** Director, Operations & Programming.

**Megan Shaffer,** Local Sales Manager.

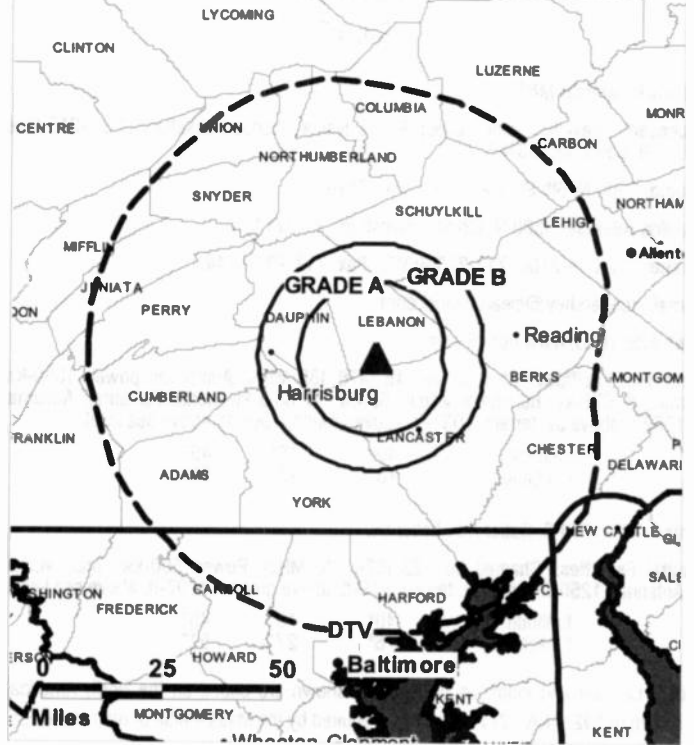
**Stu Brenner,** National Sales Manager.

**Greg Zoerb,** News Director.

**Rob Hershey,** Chief Engineer.

**Susan Ruch,** Business Manager.

**WLYH-DT B MPCDT-20010924AAK GRANTED: 8/8/2003**



© 2007 Warren Communications News

**Sherry Taylor,** Creative Services, Production & Promotion Director.

**Lara Colestock,** Programming Coordinator.

**Danielle DeRitis,** Traffic Manager.

**City of License:** Lancaster. **Station DMA:** Harrisburg-Lancaster-Lebanon-York, PA.

**Rank:** 41.

**Nielsen Data:** Not available.

**WLYH-TV**  
**Ch. 15**

**Network Service:** MNT.

**Licensee:** Television Station Group Pennsylvania License Subsidiary LLC, 1215 Cole St., St. Louis, MO 63106.

**Studio:** 3300 N. 6th St., Harrisburg, PA 17110.

**Mailing Address:** 3300 N. 6th St., Harrisburg, PA 17110.

**Phone:** 717-238-2100; 717-273-4697. **Fax:** 717-238-8744.

**E-mail:** robhershey@clearchannel.com

**Web Site:** http://www.upn15.com

**Technical Facilities:** Channel No. 15 (476-482 MHz). Authorized power: 1050-kw max. & 676-kw horizontal visual, 68-kw & 33.8-kw horizontal aural. Antenna: 1362-ft above av. terrain, 1031-ft. above ground, 1909-ft. above sea level.

Latitude 40° 15' 45"  
Longitude 76° 27' 51"

**Transmitter:** 374 S. Butler Rd., Lebanon.

**Digital Facilities:** Channel No. 23 (524-530 MHz). Power: 500-kw max. visual. Antenna: 1250-ft above av. terrain, 919-ft. above ground, 1797-ft. above sea level.

Latitude 40° 15' 45"  
Longitude 76° 27' 51"

**Note:** Latitude and longitude coordinates shown are based on the North American Datum of 1927 (NAD 27) as currently required by the Mass Media Bureau of the FCC.

**Satellite Earth Stations:** Transmitter RCA; Scientific-Atlanta, 7-meter C-band; AFC, 3.6-meter Ku-band; Comtech, 3.8-meter Ku & C-band; Scientific-Atlanta, 4-meter C-band; Comtech, 4.5-meter Ku & C-band; Scientific-Atlanta, Drake, Agile Omni receivers.

**News Services:** CNN Newsource, AP.

**LMA:** Local marketing agreement with WHP-TV (C), Harrisburg.

**Ownership:** Television Station Group Holdings LLC (Group Owner).

**Began Operation:** October 9, 1953. Left air October 16, 1954. Sold to Triangle Publications by radio WLBR-Lebanon News interests and station resumed operation May 2, 1957. Sale to Gateway Communications by Triangle approved by FCC September 20, 1972. Sale to present owner by Gateway Communications approved by FCC October 27, 2000. Sale to Nexstar Broadcasting Inc. pends.

**Represented (legal):** Dow, Lohnes & Albertson PLLC.

**Represented (sales):** Millennium Sales & Marketing.

**Personnel:**

- Matt Uhl, Vice President & General Manager.
- Lou Castriota, Director, Operations & Programming.
- Megan Shaffer, Local Sales Manager.
- Stu Brenner, National Sales Manager.
- Greg Zoerb, News Director.
- Rob Hershey, Chief Engineer.
- Susan Ruch, Business Manager.
- Lara Colestock, Programming Coordinator.
- Sherry Taylor, Creative Services, Promotion & Production Director.



© 2007 Warren Communications News

Danielle DeRitis, Traffic Manager.

**Rates:** On request.

**City of License:** Lancaster. **Station DMA:** Harrisburg-Lancaster-Lebanon-York, PA.

**Rank:** 41.

Circulation © 2006 Nielsen. Coverage based on Nielsen study.

GrandTotal	Cable TV Households	Non-cable TV Households	Total TV Households
Estimated Station Totals *	788,140	154,040	942,180
Average Weekly Circulation (2006)	141,583	35,808	177,391
Average Daily Circulation (2006)			45,085
Station DMA Total	Cable TV Households	Non-cable TV Households	Total TV Households
Estimated Station Totals *	542,010	151,740	693,750
Average Weekly Circulation (2006)	117,846	35,491	153,337
Average Daily Circulation (2006)			40,170
Other DMA Total	Cable TV Households	Non-cable TV Households	Total TV Households
Estimated Station Totals *	246,130	2,300	248,430
Average Weekly Circulation (2006)	23,737	317	24,054
Average Daily Circulation (2006)			4,915

\*Estimated station totals are sums of the Nielsen TV and Cable TV household estimates for each county in which the station registers viewing of more than 5% as per the Nielsen Survey Methods.

**KYW-DT**

**Ch. 26**

**Network Service:** CBS.

**Grantee:** CBS Broadcasting Inc., 2000 K St. NW, Suite 725, Washington, DC 20006.

**Studio:** 101 S. Independence Mall E, Philadelphia, PA 19106.

**Mailing Address:** 101 S. Independence Mall E, Philadelphia, PA 19106.

**Phone:** 215-328-4700. **Fax:** 215-238-4907.

**Web Site:** <http://www.kyw.com>

**Technical Facilities:** Channel No. 26 (542-548 MHz). Authorized power: 786-kw max. visual. Antenna: 1360-ft above av. terrain, 1200-ft. above ground, 1442-ft. above sea level.

Latitude	40°	02'	39"
Longitude	75°	14'	26"

**Transmitter:** Culp St. & Domino Lane.

**Note:** Latitude and longitude coordinates shown are based on the North American Datum of 1927 (NAD 27) as currently required by the Mass Media Bureau of the FCC.

**Ownership:** CBS Corp. (Group Owner).

**Began Operation:** October 29, 1998.

**Represented (engineering):** Denny & Associates PC.

**Personnel:**

Peter Dunn, President & General Manager.

Bob Fein, Station Manager.

Rich Paleski, Broadcast Operations & Engineering Director.

Charlie Dunn, Sales Director.

Roy Coddington, National Sales Manager.

Susan Schiller, News Director.

Brad Risch, Broadcast Operations Manager.

Kathleen Gorman, Business Manager.

Perry Casciato, Programming Director.

Larry Solitri, Creative Services & Marketing Director.

KYW-DT BPCDT-19980408KE GRANTED: 6/24/1998



© 2007 Warren Communications News

Christine Peacock, Research Director.

Hilary Hand, Director, Traffic Operations.

Joanne Calabria, Communications Director.

Geaneen Rutledge, Community Services Manager.

**Rates:** On request.

**City of License:** Philadelphia. **Station DMA:** Philadelphia, PA. **Rank:** 4.

**Nielsen Data:** Not available.

**KYW-TV**

**Ch. 3**

**Network Service:** CBS.

**Licensee:** CBS Broadcasting Inc., 2000 K St. NW, Suite 725, Washington, DC 20006.

**Studio:** 101 S. Independence Mall E, Philadelphia, PA 19106.

**Mailing Address:** 101 S. Independence Mall E, Philadelphia, PA 19106.

**Phone:** 215-238-4700. **Fax:** 215-238-4907.

**Web Site:** http://www.kyw.com

**Technical Facilities:** Channel No. 3 (60-66 MHz). Authorized power: 100-kw & 100-kw horizontal visual, 9.95-kw aural. Antenna: 280-ft above av. terrain, 1020-ft. above ground, 1360-ft. above sea level.

Latitude 40° 02' 38.5"  
Longitude 75° 14' 25.5"

**Transmitter:** 413 Wigard St.

**Digital Facilities:** Channel No. 26 (542-548 MHz). Power: 786-kw max. visual. Antenna: 1360-ft above av. terrain, 1200-ft. above ground, 1442-ft. above sea level.

Latitude 40° 02' 39"  
Longitude 75° 14' 26"

**Note:** Latitude and longitude coordinates shown are based on the North American Datum of 1927 (NAD 27) as currently required by the Mass Media Bureau of the FCC.

**Multichannel TV Sound:** Stereo and separate audio program.

**Satellite Earth Stations:** Transmitter Harris; Scientific-Atlanta, 10-meter C-band; Scientific-Atlanta, 3-meter Ku-band; Vertex, 4.5-meter Ku-band; Scientific-Atlanta receivers.

**News Services:** UPI, AP.

**Ownership:** CBS Corp. (Group Owner).

**Began Operation:** September 1, 1941. Sold to Westinghouse Broadcasting by Philco Corp. in 1953 (Television Digest, Vol. 9:8, 22); then transferred to NBC in deal approved by FCC December 21, 1955 (Vol. 11:2, 12:3). Transfer from NBC back to Westinghouse under order by FCC approved by FCC February 17, 1965 (Vol. 5:7, 8, 25). Sale to CBS Inc. by Westinghouse approved by FCC August 16, 1995 (Vol. 35:34). Sale to present owner by CBS Inc. approved by FCC May 3, 2000.

**Represented (sales):** CBS/Group W TV Sales.

**Personnel:**

**Peter Dunn**, President & General Manager.

**Bob Fein**, Station Manager.

**Rich Paleski**, Broadcast Operations & Engineering Director.

**Charlie Dunn**, Sales Director.

**Roy Coddington**, National Sales Manager.

**Susan Schiller**, News Director.

**Brad Risch**, Broadcast Operations Manager.

**Kathleen Gorman**, Business Manager.

**Perry Casciato**, Programming Director.

**Larry Solitryn**, Creative Services & Marketing Director.

**Christine Peacock**, Research Director.



© 2007 Warren Communications News

**Hilary Hand**, Director, Traffic Operations.

**Joanne Calabria**, Communications Director.

**Geaneen Rutledge**, Community Services Manager.

**Rates:** On request.

**City of License:** Philadelphia. **Station DMA:** Philadelphia, PA. **Rank:** 4.

Circulation © 2006 Nielsen. Coverage based on Nielsen study.

GrandTotal	Cable TV Households	Non-cable TV Households	Total TV Households
Estimated Station Totals *	2,810,000	612,390	3,422,390
Average Weekly Circulation (2006)	1,853,320	365,956	2,219,276
Average Daily Circulation (2006)			1,067,269
Station DMA Total	Cable TV Households	Non-cable TV Households	Total TV Households
Estimated Station Totals *	2,206,710	551,430	2,758,140
Average Weekly Circulation (2006)	1,694,617	360,115	2,054,732
Average Daily Circulation (2006)			1,014,740
Other DMA Total	Cable TV Households	Non-cable TV Households	Total TV Households
Estimated Station Totals *	603,290	60,960	664,250
Average Weekly Circulation (2006)	158,703	5,841	164,544
Average Daily Circulation (2006)			52,529

\*Estimated station totals are sums of the Nielsen TV and Cable TV household estimates for each county in which the station registers viewing of more than 5% as per the Nielsen Survey Methods.

# Pennsylvania — Philadelphia

**WCAU**

**Ch. 10**

**Network Service:** NBC.

**Licensee:** NBC Telemundo License Co., c/o NBC Inc., 1299 Pennsylvania Ave. NW, Washington, DC 20004.

**Studio:** 10 Monument Rd., Bala Cynwyd, PA 19004.

**Mailing Address:** 10 Monument Rd., Bala Cynwyd, PA 19004.

**Phone:** 610-668-5510. **Fax:** 610-668-5618.

**E-mail:** nbc10@nbc.com

**Web Site:** http://www.nbc10.com

**Technical Facilities:** Channel No. 10 (192-198 MHz). Authorized power: 137-kw visual, aural. Antenna: 1286-ft above av. terrain, 1205-ft. above ground, 1497-ft. above sea level.

Latitude 40° 02' 30"  
Longitude 75° 14' 11"

**Transmitter:** Domino Lane & Fowler St., Roxborough.

**Digital Facilities:** Channel No. 67 (788-794 MHz). Power: 759-kw max. visual. Antenna: 1125-ft above av. terrain, 1066-ft. above ground, 1349-ft. above sea level.

Latitude 40° 02' 31"  
Longitude 75° 14' 12"

**Note:** Latitude and longitude coordinates shown are based on the North American Datum of 1927 (NAD 27) as currently required by the Mass Media Bureau of the FCC.

**Multichannel TV Sound:** Stereo only.

**Satellite Earth Stations:** Transmitter RCA; Scientific-Atlanta, 7-meter C-band; Andrew, 5.6-meter Ku-band; Scientific-Atlanta, Microdyne receivers.

**News Services:** UPI, AP.

**Ownership:** NBC Universal (Group Owner).

**Began Operation:** March 15, 1948. Sale to NBC in exchange for KCNC-TV Denver, CO, license for Ch. 4 Miami, FL, KUTV Salt Lake City, UT & other considerations approved by FCC July 19, 1995 (Television Digest, Vol. 34:29, 35, 48, 52; 35:31). Sale to CBS by Philadelphia Bulletin interests approved by FCC July 23, 1958 (Vol. 13:51; 14:1, 18, 27, 30).

**Represented (sales):** NBC TV Spot Sales.

**Personnel:**

**Dennis Bianchi,** President & General Manager.

**Joe Collins,** Vice President, Sales.

**Chris Blackman,** Vice President, News.

**Lauren Bacitalupi,** Vice President, Creative Services.

**Rob Halpern,** Local Sales Manager.

**Jim Barger,** Engineering & Operations Director.

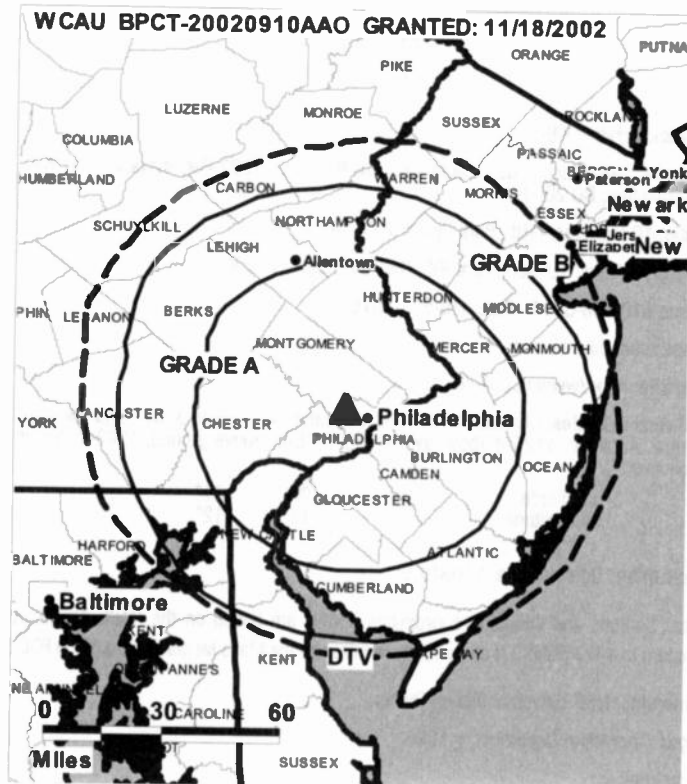
**John Braun,** National Sales Manager.

**Judy LaFontaine,** National Sales Manager.

**Tim O'Sullivan,** Chief Engineer.

**Joe Marsini,** Finance Director.

**Lawana Scales,** Program Director.



**Jean Erle,** Research Director.

**Christa Morris,** Traffic Manager.

**Joanne Wilder,** Community Affairs Director.

**Rates:** On request.

**City of License:** Philadelphia. **Station DMA:** Philadelphia, PA. **Rank:** 4.

Circulation © 2006 Nielsen. Coverage based on Nielsen study.

GrandTotal	Cable TV Households	Non-cable TV Households	Total TV Households
Estimated Station Totals *	2,782,760	587,940	3,370,700
Average Weekly Circulation (2006)	1,746,423	375,196	2,121,619
Average Daily Circulation (2006)			1,042,220
Station DMA Total	Cable TV Households	Non-cable TV Households	Total TV Households
Estimated Station Totals *	2,206,710	551,430	2,758,140
Average Weekly Circulation (2006)	1,607,556	370,424	1,977,980
Average Daily Circulation (2006)			1,001,924
Other DMA Total	Cable TV Households	Non-cable TV Households	Total TV Households
Estimated Station Totals *	576,050	36,510	612,560
Average Weekly Circulation (2006)	138,867	4,772	143,639
Average Daily Circulation (2006)			40,296

\*Estimated station totals are sums of the Nielsen TV and Cable TV household estimates for each county in which the station registers viewing of more than 5% as per the Nielsen Survey Methods.



**WCAU-DT**  
**Ch. 67**

**Network Service:** NBC.

**Licensee:** NBC Telemundo License Co., c/o NBC Inc., 1299 Pennsylvania Ave. NW, Washington, DC 20004.

**Studio:** 10 Monument Rd., Bala Cynwyd, PA 19004.

**Mailing Address:** 10 Monument Rd., Bala Cynwyd, PA 19004.

**Phone:** 610-668-5510. **Fax:** 610-668-5618.

**E-mail:** nbc10@nbc.com

**Web Site:** <http://www.nbc10.com>

**Technical Facilities:** Channel No. 67 (788-794 MHz). Authorized power: 759-kw max. visual. Antenna: 1125-ft above av. terrain, 1066-ft. above ground, 1349-ft. above sea level.

Latitude	40°	02'	31"
Longitude	75°	14'	12"

**Transmitter:** Domino Lane & Fowler St.

**Note:** Latitude and longitude coordinates shown are based on the North American Datum of 1927 (NAD 27) as currently required by the Mass Media Bureau of the FCC.

**Ownership:** NBC Universal (Group Owner).

**Began Operation:** December 4, 1998.

**Personnel:**

**Dennis Bianchi,** President & General Manager.

**Joe Collins,** Vice President, Sales.

**Chris Blackman,** Vice President, News.

**Lauren Bacitalupi,** Vice President, Creative Services.

**Rob Halpern,** Local Sales Manager.

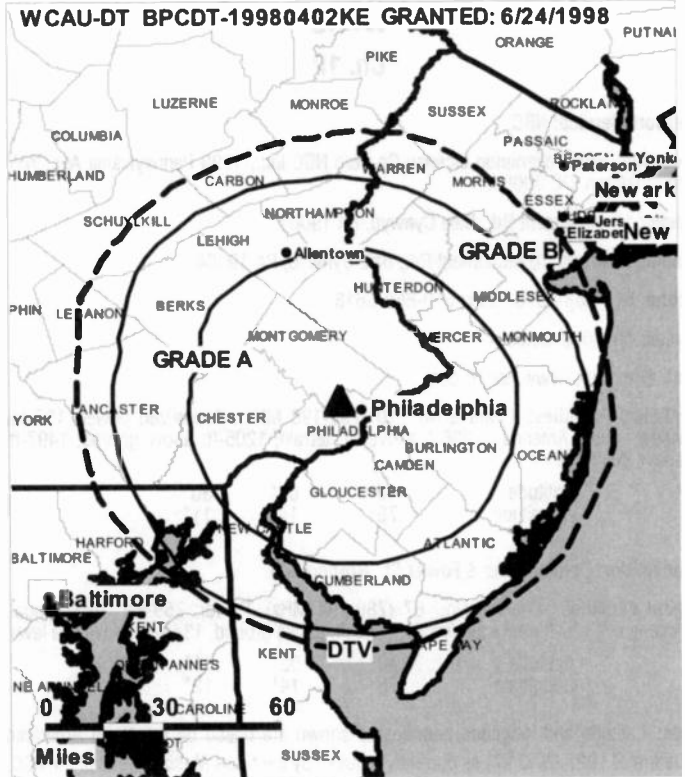
**Jim Barger,** Engineering & Operations Director.

**John Braun,** National Sales Manager.

**Judy LaFontaine,** National Sales Manager.

**Tim D'Sullivan,** Chief Engineer.

**Joe Marsini,** Finance Director.



© 2007 Warren Communications News

**Lawana Scales,** Program Director.

**Joan Erle,** Research Director.

**Christa Morris,** Traffic Manager.

**Joanne Wilder,** Community Relations Manager.

**Rates:** On request.

**City of License:** Philadelphia. **Station DMA:** Philadelphia, PA. **Rank:** 4.

**Nielsen Data:** Not available.

**WPHL-DT**

**Ch. 54**

**Network Service:** MNT.

**Licensee:** Tribune Television Co., 5001 Wynnefield Ave., Philadelphia, PA 19131.

**Studio:** 5001 Wynnefield Ave., Philadelphia, PA 19131.

**Mailing Address:** 5001 Wynnefield Ave., Philadelphia, PA 19131.

**Phone:** 215-878-1700. **Fax:** 215-879-7682.

**E-mail:** wb17feedback@tribune.com

**Web Site:** http://www.wb17.com

**Technical Facilities:** Channel No. 54 (710-716 MHz). Authorized power: 500-kw max. visual. Antenna: 1161-ft above av. terrain, 1084-ft. above ground, 1376-ft. above sea level.

Latitude	40°	002'	30"
Longitude	75°	14'	11"

**Note:** Latitude and longitude coordinates shown are based on the North American Datum of 1927 (NAD 27) as currently required by the Mass Media Bureau of the FCC.

**Ownership:** Tribune Broadcasting Co. (Group Owner).

**Began Operation:** October 31, 2002. Standard Definition.

**Represented (sales):** TeleRep Inc.

**Personnel:**

**Vincent Giannini**, Vice President & General Manager.

**Patrick Loftus**, General Sales Manager.

**Karen Graham**, Local Sales Manager.

**Stephen Ullman**, National Sales Manager.

**Chuck Carter**, News Director.

**Mike Hort**, Engineering Manager.

**John Fell**, Controller.

**Sarit Rus**, Programming & Community Affairs Coordinator.



© 2007 Warren Communications News

**Stephen Castrianni**, Promotion Manager.

**Wendy Kaiser**, Creative Services Director.

**Denise Jetties**, Traffic Manager.

**City of License:** Philadelphia. **Station DMA:** Philadelphia, PA. **Rank:** 4.

**Nielsen Data:** Not available.

**WPHL-TV**  
**Ch. 17**

**Network Service:** MNT.

**Licensee:** Tribune Television Co., 5001 Wynnefield Ave., Philadelphia, PA 19131.

**Studio:** 5001 Wynnefield Ave., Philadelphia, PA 19131.

**Mailing Address:** 5001 Wynnefield Ave., Philadelphia, PA 19131.

**Phone:** 215-878-1700. **Fax:** 215-879-7682.

**E-mail:** wb17feedback@tribune.com

**Web Site:** http://www.wb17.com

**Technical Facilities:** Channel No. 17 (488-494 MHz). Authorized power: 2340-kw max. & 1290-kw horizontal visual, 350-kw aural. Antenna: 1050-ft above av. terrain, 1092-ft. above ground, 1313-ft. above sea level.

Latitude 40° 02' 30"  
Longitude 75° 14' 24"

**Transmitter:** E. Domino Lane.

**Digital Facilities:** Channel No. 54 (710-716 MHz). Power: 500-kw max. visual. Antenna: 1161-ft above av. terrain, 1084-ft. above ground, 1376-ft. above sea level.

Latitude 40° 00' 30"  
Longitude 75° 14' 11"

**FCC Digital File Number:** BPCDT-19991025ADR. Granted: January 17, 2002.

**Note:** Latitude and longitude coordinates shown are based on the North American Datum of 1927 (NAD 27) as currently required by the Mass Media Bureau of the FCC.

**Multichannel TV Sound:** Stereo only.

**Satellite Earth Stations:** Transmitter Comark; Andrew, 7.3-meter Ku & C-band; AFC, 3.7-meter Ku-band; Andrew, 4.5-meter C-band; Comtech, 5-meter Ku & C-band; Standard Communications, Andrew receivers.

**Ownership:** Tribune Broadcasting Co. (Group Owner).

**Began Operation:** July 17, 1960. Left air August 1, 1962. Resumed operation September 17, 1965. Sale to U.S. Communications (AVC Corp.) approved by FCC December 6, 1967. Sale to Providence Journal by AVC Corp. approved by FCC November 16, 1978 (Television Digest, Vol. 18:20). Sale to Taft Broadcasting Partners approved by FCC October 22, 1987 (Vol. 27:30). Transfer of control to present owner from Taft approved by FCC April 17, 1992 (Vol. 31:45; 32:24).

**Represented (sales):** TeleRep Inc.

**Personnel:**

**Vincent Giannini**, Vice Present & General Manager.

**Patrick Loftus**, General Sales Manager.

**Karen Graham**, Local Sales Manager.

**Stephen Ullman**, National Sales Manager.

**Chuck Carter**, News Director.

**Mike Hort**, Engineering Manager.

**John Fell**, Controller.

**Sarit Rus**, Programming & Community Affairs Coordinator.

**Stephen Castrianni**, Promotion Manager.

**WPHL-TV BPCT-5023 GRANTED: 6/20/1977**



© 2007 Warren Communications News

**Wendy Kaiser**, Creative Services Director.

**Denise Jeitels**, Traffic Manager.

**Highest 30 Sec. Rate:** \$5000.

**City of License:** Philadelphia. **Station OMA:** Philadelphia, PA. **Rank:** 4.

Circulation © 2006 Nielsen. Coverage based on Nielsen study.

GrandTotal	Cable TV Households	Non-cable TV Households	Total TV Households
Estimated Station Totals *	3,016,250	582,600	3,598,850
Average Weekly Circulation (2006)	1,191,267	288,474	1,479,741
Average Daily Circulation (2006)			509,313
Station OMA Total	Cable TV Households	Non-cable TV Households	Total TV Households
Estimated Station Totals *	2,206,710	551,430	2,758,140
Average Weekly Circulation (2006)	1,031,377	285,453	1,316,830
Average Daily Circulation (2006)			472,756
Other OMA Total	Cable TV Households	Non-cable TV Households	Total TV Households
Estimated Station Totals *	809,540	31,170	840,710
Average Weekly Circulation (2006)	159,890	3,021	162,911
Average Daily Circulation (2006)			36,557

\*Estimated station totals are sums of the Nielsen TV and Cable TV household estimates for each county in which the station registers viewing of more than 5% as per the Nielsen Survey Methods.

**WPSG  
Ch. 57**

**Network Service:** MNT, MNT.

**Licensee:** Philadelphia Television Station WPSG Inc., 2000 K St. NW, Suite 725, Washington, DC 20006.

**Studio:** 101 S. Independence Mall E, Philadelphia, PA 19106.

**Mailing Address:** 101 S. Independence Mall E, Philadelphia, PA 19106.

**Phone:** 215-574-5757. **Fax:** 215-574-5786.

**E-mail:** upn57@wpsg.com

**Web Site:** http://www.upn57.com

**Technical Facilities:** Channel No. 57 (728-734 MHz). Authorized power: 3470-kw max. visual, 500-kw aural. Antenna: 1178-ft above av. terrain, 1152-ft. above ground, 1394-ft. above sea level.

Latitude 40° 02' 21"  
Longitude 75° 14' 13"

**Transmitter:** Umbria & Paoli Ave., Roxborough.

**Digital Facilities:** Channel No. 32 (578-584 MHz). Power: 25-kw max. visual, aural. Antenna: 1299-ft above av. terrain, 1224-ft. above ground, 1516-ft. above sea level.

Latitude 40° 00' 30"  
Longitude 75° 14' 11"

**Note:** Latitude and longitude coordinates shown are based on the North American Datum of 1927 (NAD 27) as currently required by the Mass Media Bureau of the FCC.

**Satellite Earth Stations:** Microdyne, 7-meter; Prodelin, 4.5-meter.

**Ownership:** CBS Corp. (Group Owner).

**Began Operation:** June 15, 1981. Sale to Grant Broadcasting by Leon S. Gross, et al., approved by FCC April 24, 1985. Transfer to Combined Broadcasting Inc. approved by FCC June 8, 1988. Proposed sale to Fox Television Stations dismissed (Television Digest Vol. 33:34; 34:10). Sale to present owner approved by FCC August 24, 1995 (Vol. 34:43, 35:20).

**Represented (sales):** Millennium Sales & Marketing.

**Represented (legal):** Sutherland, Asbill & Brennan.

**Personnel:**

**Michael Collieran,** President & General Manager.

**Robin Magyar,** Station Manager.

**John Braun,** General Sales Manager.

**Barbara Sredenschek,** Local Sales Manager.

**Mitch Klein,** Local Sales Manager.

**Patrick Furlong,** National Sales Manager.

**Marc Musgrove,** Chief Engineer.

**Kathleen Gorman,** Business Manager.

**Perry Casciato,** Program Director.

**Heather Lee,** Marketing Director.

**Leanne Hinkle,** Promotion Director.

**Sharon Walz-Zelley,** Research Director.



© 2007 Warren Communications News

**Todd Ballantyne,** Creative Services Director.

**Hilary Hand,** Director, Traffic Operations.

**Rates:** On request.

**City of License:** Philadelphia. **Station DMA:** Philadelphia, PA. **Rank:** 4.

Circulation © 2006 Nielsen. Coverage based on Nielsen study.

GrandTotal	Cable TV Households	Non-cable TV Households	Total TV Households
Estimated Station Totals *	3,056,750	574,030	3,630,780
Average Weekly Circulation (2006)	1,056,824	269,134	1,325,958
Average Daily Circulation (2006)			456,467
Station OMA Total	Cable TV Households	Non-cable TV Households	Total TV Households
Estimated Station Totals *	2,206,710	551,430	2,758,140
Average Weekly Circulation (2006)	944,667	267,503	1,212,170
Average Daily Circulation (2006)			423,034
Other OMA Total	Cable TV Households	Non-cable TV Households	Total TV Households
Estimated Station Totals *	850,040	22,600	872,640
Average Weekly Circulation (2006)	112,157	1,631	113,788
Average Daily Circulation (2006)			33,433

\*Estimated station totals are sums of the Nielsen TV and Cable TV household estimates for each county in which the station registers viewing of more than 5% as per the Nielsen Survey Methods.

**WPSG-DT**

**Ch. 32**

**Network Service:** MNT.

**Licensee:** Philadelphia Television Station WPSG Inc., 2000 K St. NW, Suite 725, Washington, DC 20006.

**Studio:** 101 S. Independence Mall E, East Philadelphia, PA 19106.

**Mailing Address:** 101 S. Independence Mall E, Philadelphia, PA 19106.

**Phone:** 215-574-5757. **Fax:** 215-574-5786.

**E-mail:** upn57@wpsg.com

**Web Site:** <http://www.upn57.com>

**Technical Facilities:** Channel No. 32 (578-584 MHz). Authorized power: 25-kw max. visual, aural. Antenna: 1299-ft above av. terrain, 1224-ft. above ground, 1516-ft. above sea level.

Latitude	40°	002'	30"
Longitude	75°	14'	11"

**Note:** Latitude and longitude coordinates shown are based on the North American Datum of 1927 (NAD 27) as currently required by the Mass Media Bureau of the FCC.

**Satellite Earth Stations:** Prodelin, 4.5-meter; Microdyne, 7-meter.

**Ownership:** CBS Corp. (Group Owner).

**Began Operation:** October 30, 2002. High Definition.

**Represented (sales):** Millennium Sales & Marketing.

**Personnel:**

**Michael Colleran, President & General Manager.**

**Robin Magyar, Station Manager.**

**John Braun, General Sales Manager.**

**Barbara Sredenschek, Local Sales Manager.**

**Mitch Klein, Local Sales Manager.**

**Patrick Furlong, National Sales Manager.**

**Marc Musgrove, Chief Engineer.**

**Kathleen Gorman, Business Manager.**

**Perry Casciato, Program Director.**



© 2007 Warren Communications News

**Heather Lee, Marketing Director.**

**Leanne Hinkle, Promotion Director.**

**Sharon Walz-Zelley, Research Director.**

**Todd Ballantyne, Creative Services Director.**

**Hilary Hand, Director, Traffic Operations.**

**City of License:** Philadelphia. **Station DMA:** Philadelphia, PA. **Rank:** 4.

**Nielsen Data:** Not available.

**WPVI-DT**  
**Ch. 64**

**Network Service:** ABC.

**Grantee:** ABC Inc., 77 W. 66th St., 17th Floor, New York, NY 10023-6201.

**Studio:** 4100 City Line Ave., Philadelphia, PA 19131.

**Mailing Address:** 4100 City Line Ave., Philadelphia, PA 19131.

**Phone:** 215-878-9700. **Fax:** 215-581-4515.

**Web Site:** <http://www.wpvi.com>

**Technical Facilities:** Channel No. 64 (770-776 MHz). Authorized power: 500-kw max. visual. Antenna: 1280-ft above av. terrain, 1253-ft. above ground, 1496-ft. above sea level.

Latitude	40°	02'	33"
Longitude	75°	14'	32"

**Transmitter:** E of Culp St.

**Note:** Latitude and longitude coordinates shown are based on the North American Datum of 1927 (NAD 27) as currently required by the Mass Media Bureau of the FCC.

**Ownership:** Disney Enterprises Inc. (Group Owner).

**Began Operation:** November 1, 1998. Standard and High Definition.

**Personnel:**

**Rebecca Campbell**, President & General Manager.

**James Aronow**, Vice President & Director of Sales.

**Carla Carpenter**, Vice President & News Director.

**Bob Liga**, Local Sales Manager.

**Dirk Ohley**, National Sales Manager.

**Tim Gianettino**, National Sales Manager.

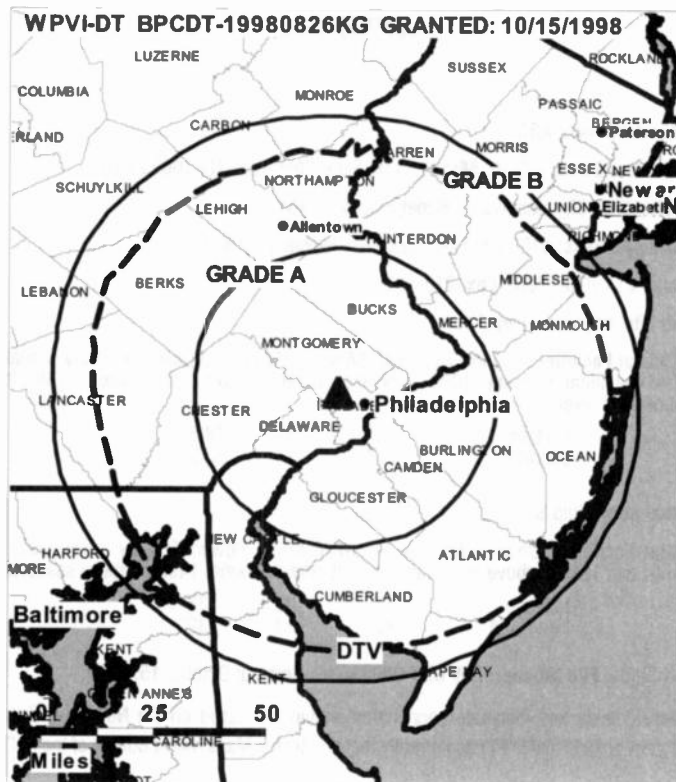
**James Gilbert**, Engineering Director.

**Cindy Torres**, Business Manager.

**Paula McDermott**, Marketing Manager.

**Terry Belford**, Production Manager.

**Elliot Cohen**, Research Director.



© 2007 Warren Communications News

**Mike Monsell**, Creative Services Director.

**Theresa Graham**, Traffic Manager.

**Linda Munch**, Public Affairs Director.

**Rates:** On request.

**City of License:** Philadelphia. **Station DMA:** Philadelphia, PA. **Rank:** 4.

**Nielsen Data:** Not available.

**WPVI-TV**  
**Ch. 6**

**Network Service:** ABC.

**Licensee:** ABC Inc., 77 W. 66th St., 17th Floor, New York, NY 10023-6201.

**Studio:** 4100 City Line Ave., Philadelphia, PA 19131.

**Mailing Address:** 4100 City Line Ave., Philadelphia, PA 19131.

**Phone:** 215-878-9700. **Fax:** 215-581-4515.

**Web Site:** <http://www.wpvi.com>

**Technical Facilities:** Channel No. 6 (82-88 MHz). Authorized power: 74.1-kw visual, 7.41-kw aural. Antenna: 1090-ft above av. terrain, 1116-ft. above ground, 1368-ft. above sea level.

Latitude 40° 02' 38.5"  
Longitude 75° 14' 25.5"

**Transmitter:** Culp St.

**Digital Facilities:** Channel No. 64 (770-776 MHz). Power: 500-kw max. visual. Antenna: 1280-ft above av. terrain, 1253-ft. above ground, 1496-ft. above sea level.

Latitude 40° 02' 33"  
Longitude 75° 14' 32"

**FCC Digital File Number:** BMPCDT-980826KG. Granted: October 15, 1998.

**Note:** Latitude and longitude coordinates shown are based on the North American Datum of 1927 (NAD 27) as currently required by the Mass Media Bureau of the FCC.

**Multichannel TV Sound:** Stereo only.

**Satellite Earth Stations:** Transmitter Harris; Scientific-Atlanta, 7-meter C-band; Andrew, 7.1-meter C-band; Andrew, 5.6-meter Ku-band; Scientific-Atlanta, Andrew receivers.

**News Services:** UPI, CNN Newsource, AP, ABC NewsOne.

**Ownership:** Disney Enterprises Inc. (Group Owner).

**Began Operation:** September 13, 1947. Sale to Capital Cities/ABC Inc. by Triangle Publications approved by FCC February 24, 1971 (Television Digest, Vol. 10:8, 9; 11:9). Sale to present owner by Capital Cities/ABC Inc. approved by FCC February 8, 1996.

**Represented (sales):** ABC-TV Network Sales.

**Represented (legal):** Wilmer Hale.

**Personnel:**

Rebecca S. Campbell, President & General Manager.

James Aronow, Vice President & Director of Sales.

Carla Carpenter, Vice President & News Director.

Bob Liga, Local Sales Manager.

Dirk Ohley, National Sales Director.

Tim Gianettino, National Sales Manager.

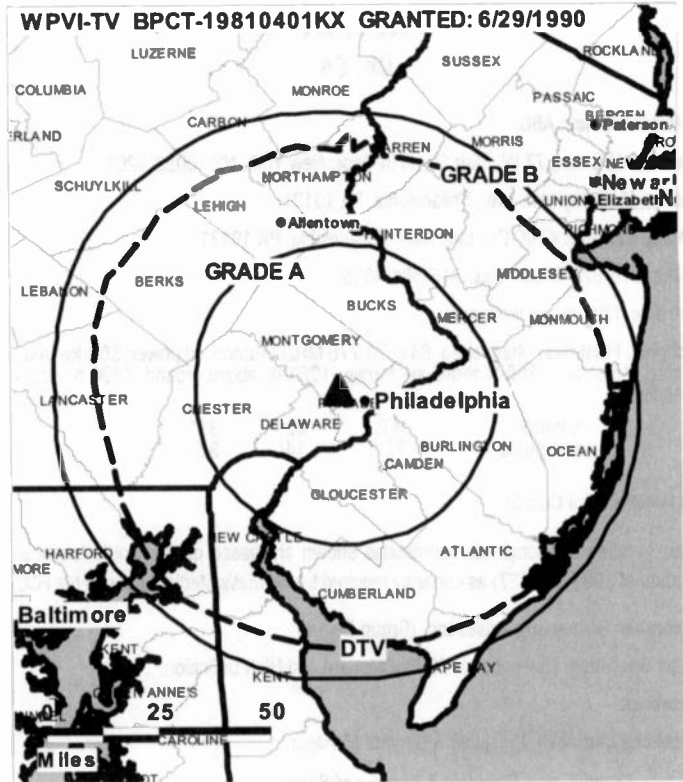
James Gilbert, Engineering Director.

Cindy Torres, Business Manager.

Paula McDermott, Marketing Manager.

Terry Belford, Production Manager.

Elliot Cohen, Research Director.



© 2007 Warren Communications News

Mike Monsell, Creative Services Director.

Theresa Graham, Traffic Manager.

Linda Munich, Public Affairs Director.

**Rates:** On request.

**City of License:** Philadelphia. **Station DMA:** Philadelphia, PA. **Rank:** 4.

Circulation © 2006 Nielsen. Coverage based on Nielsen study.

GrandTotal	Cable TV Households	Non-cable TV Households	Total TV Households
Estimated Station Totals *	2,758,760	625,400	3,384,160
Average Weekly Circulation (2006)	2,007,912	411,249	2,419,161
Average Daily Circulation (2006)			1,359,391
Station DMA Total	Cable TV Households	Non-cable TV Households	Total TV Households
Estimated Station Totals *	2,206,710	551,430	2,758,140
Average Weekly Circulation (2006)	1,827,019	403,473	2,230,492
Average Daily Circulation (2006)			1,298,309
Other DMA Total	Cable TV Households	Non-cable TV Households	Total TV Households
Estimated Station Totals *	552,050	73,970	626,020
Average Weekly Circulation (2006)	180,893	7,776	188,669
Average Daily Circulation (2006)			61,082

\*Estimated station totals are sums of the Nielsen TV and Cable TV household estimates for each county in which the station registers viewing of more than 5% as per the Nielsen Survey Methods.

**WTXF-DT**

**Ch. 42**

**Network Service:** FOX.

**Licensee:** Fox Television Stations of Philadelphia Inc., 5151 Wisconsin Ave. NW, Washington, DC 20016.

**Studio:** 330 Market St., Philadelphia, PA 19106.

**Mailing Address:** 330 Market St., Philadelphia, PA 19106.

**Phone:** 215-925-2929. **Fax:** 215-925-2420.

**E-mail:** robertsimone@fox29.com

**Web Site:** http://www.fox29.com

**Technical Facilities:** Channel No. 42 (638-644 MHz). Authorized power: 317.4-kw max. visual. Antenna: 528-ft above av. terrain, 354-ft. above ground, 758-ft. above sea level.

Latitude	40°	03'	33"
Longitude	75°	14'	21"

Holds CP for change to 1000-kw max. visual, 921-ft above av. terrain, 907-ft. above ground, 1132-ft. above sea level; lat. 40° 02' 26", long. 75° 14' 19", BPCDT-20020424AAZ.

**Transmitter:** 8200 Ridge Ave.

**Note:** Latitude and longitude coordinates shown are based on the North American Datum of 1927 (NAD 27) as currently required by the Mass Media Bureau of the FCC.

**Ownership:** Fox Television Holdings Inc. (Group Owner).

**Began Operation:** October 27, 1998. Station operating.

**Personnel:**

**Robert Simone**, Vice President & General Manager.

**Ramona Alexander**, Vice President, Sales.

**Steve James**, Vice President, Engineering.

**Audrey Fish**, Vice President, Creative Services.

**Bernadette Prudente**, Vice President, Finance.

**Lisa Oswald**, Local Sales Manager.

**Ted Kramer**, National Sales Manager.



© 2007 Warren Communications News

**Holly Gauntt**, News Director.

**Maria Degnan**, Program Director.

**George Cummings**, Production Manager.

**Merl Wilmore**, Traffic Manager.

**Rates:** On request.

**City of License:** Philadelphia. **Station DMA:** Philadelphia, PA. **Rank:** 4.

**Nielsen Data:** Not available.



**WTXF-TV  
Ch. 29**

**Network Service:** FOX.

**Licensee:** Fox Television Stations of Philadelphia Inc., 5151 Wisconsin Ave. NW, Washington, DC 20016.

**Studio:** 330 Market St., Philadelphia, PA 19106.

**Mailing Address:** 330 Market St., Philadelphia, PA 19106.

**Phone:** 215-925-2929. **Fax:** 215-925-2420.

**E-mail:** robertsimone@fox29.com

**Web Site:** http://www.fox29.com

**Technical Facilities:** Channel No. 29 (560-566 MHz). Authorized power: 5000-kw max. & 3470-kw horizontal visual, 500-kw & 347-kw horizontal aural. Antenna: 1140-ft above av. terrain, 1190-ft. above ground, 1415-ft. above sea level.

Latitude 40° 02' 25.22"  
Longitude 75° 14' 18.77"

**Transmitter:** 340 Domino Lane.

**Digital Facilities:** Channel No. 42 (638-644 MHz). Power: 317.4-kw max. visual. Antenna: 528-ft above av. terrain, 354-ft. above ground, 758-ft. above sea level.

Latitude 40° 03' 33"  
Longitude 75° 14' 21"

**FCC Digital File Number:** BPCDT-980319KE. Granted: September 30, 2004.

**Note:** Latitude and longitude coordinates shown are based on the North American Datum of 1927 (NAD 27) as currently required by the Mass Media Bureau of the FCC.

**Satellite Earth Stations:** Transmitter Comark; Vertex, 8.8-meter C-band; Winegard, 3-meter KC-band; Vertex, 3-meter C-band; Microdyne, 3.6-meter C-band; Kenwood, Harris, Chapparral receivers.

**News Services:** CNN Newsource, AP.

**Ownership:** Fox Television Holdings Inc. (Group Owner).

**Began Operation:** May 16, 1965. Sale to Taft Broadcasting approved by FCC May 7, 1969 (Television Digest, Vol. 9:21). Sale to TVX Broadcast Group by Taft approved by FCC February 20, 1987 (Vol. 27:9, 14, 15). Sale to Paramount Communications Inc. by TVX Broadcast Group approved by FCC April 22, 1990. Sale to present owner by Viacom International approved by FCC August 14, 1995 (Vol. 34:36, 43, 48, 49, 50; 35:20).

**Represented (sales):** Fox Television Sales Inc.

**Represented (legal):** Hogan & Hartson LLP.

**Personnel:**

**Robert Simone, Vice President & General Manager.**

**Ramona Alexander, Vice President, Sales.**

**Steve James, Vice President, Engineering.**

**Audrey Fish, Vice President, Creative Services.**

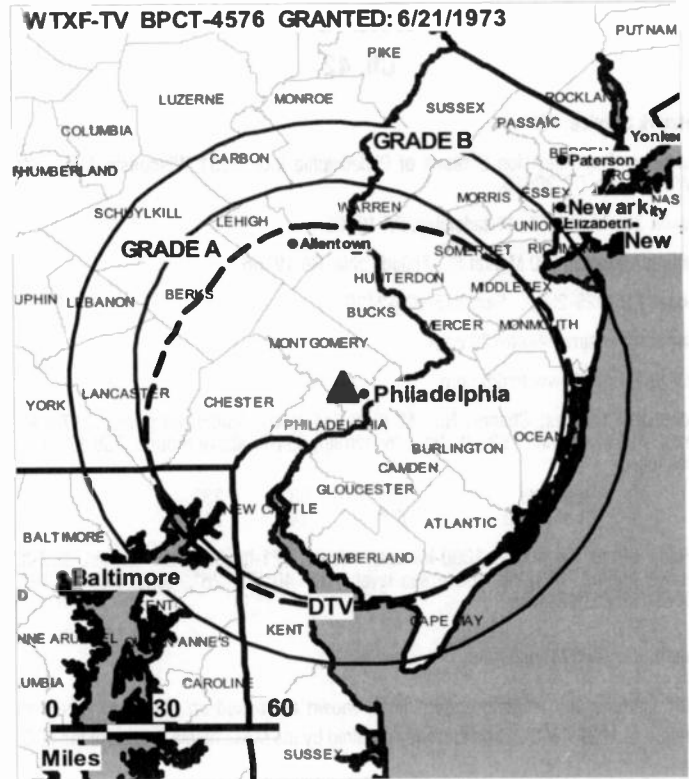
**Bernadette Prudente, Vice President, Finance.**

**Lisa Oswald, Local Sales Manager.**

**Ted Kramer, National Sales Manager.**

**Holly Gauntt, News Director.**

**Marie Degnan, Program Director.**



© 2007 Warren Communications News

**George Cummings, Production Manager.**

**Merl Wilmore, Traffic Manager.**

**Rates:** On request.

**City of License:** Philadelphia. **Station DMA:** Philadelphia, PA. **Rank:** 4.

Circulation © 2006 Nielsen. Coverage based on Nielsen study.

GrandTotal	Cable TV Households	Non-cable TV Households	Total TV Households
Estimated Station Totals *	2,852,690	612,390	3,465,080
Average Weekly Circulation (2006)	1,647,749	355,884	2,003,633
Average Daily Circulation (2006)			802,601
Station DMA Total	Cable TV Households	Non-cable TV Households	Total TV Households
Estimated Station Totals *	2,206,710	551,430	2,758,140
Average Weekly Circulation (2006)	1,489,347	351,135	1,840,482
Average Daily Circulation (2006)			758,153
Other DMA Total	Cable TV Households	Non-cable TV Households	Total TV Households
Estimated Station Totals *	645,980	60,960	706,940
Average Weekly Circulation (2006)	158,402	4,749	163,151
Average Daily Circulation (2006)			44,448

\*Estimated station totals are sums of the Nielsen TV and Cable TV household estimates for each county in which the station registers viewing of more than 5% as per the Nielsen Survey Methods.

**KDKA-DT**

**Ch. 25**

**Network Service:** CBS.

**Licensee:** CBS Broadcasting Inc., 2000 K St. NW, Suite 725, Washington, DC 20006.

**Studio:** One Gateway Center, Pittsburgh, PA 15222.

**Mailing Address:** One Gateway Center, Pittsburgh, PA 15222.

**Phone:** 412-575-2200. **Fax:** 412-575-2901.

**E-mail:** weissbart@kdka.com

**Web Site:** <http://www.kdka.com>

**Technical Facilities:** Channel No. 25 (536-542 MHz). Authorized power: 1000-kw max. visual. Antenna: 1020-ft above av. terrain, 656-ft. above ground, 2021-ft. above sea level.

Latitude	40°	29'	38"
Longitude	80°	01'	09"

**Note:** Latitude and longitude coordinates shown are based on the North American Datum of 1927 (NAD 27) as currently required by the Mass Media Bureau of the FCC.

**Ownership:** CBS Corp. (Group Owner).

**Began Operation:** March 29, 2000.

**Represented (legal):** Leventhal, Senter & Lerman PLLC.

**Personnel:**

**Fred Reynolds,** Vice President & General Manager.

**Chris Cotugno,** General Sales Manager.

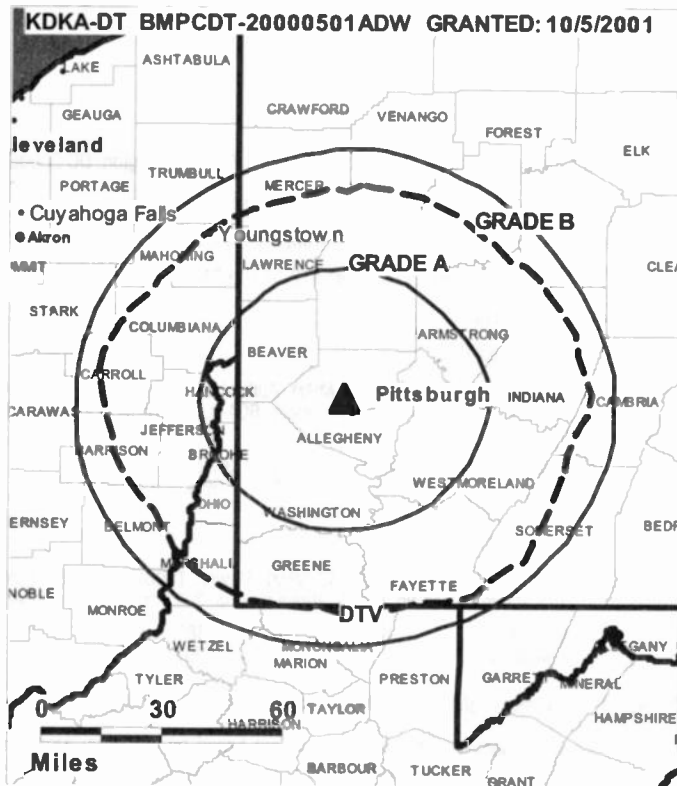
**Carl Prutting,** National Sales Manager.

**Al Blinks,** News Director.

**Mark Etzi,** Broadcast & Engineering Director.

**Mike Gurst,** Promotion & Marketing Director.

**Paul Funk,** Production Manager.



**KDKA-DT BPCDT-20000501ADW GRANTED: 10/5/2001**

© 2007 Warren Communications News

**Ken Arnold,** Traffic Manager.

**Rates:** On request.

**City of License:** Pittsburgh. **Station DMA:** Pittsburgh, PA. **Rank:** 22.

**Nielsen Data:** Not available.

**KDKA-TV**

**Ch. 2**

**Network Service:** CBS.

**Licensee:** CBS Broadcasting Inc., 2000 K St. NW, Suite 725, Washington, DC 20006.

**Studio:** One Gateway Center, Pittsburgh, PA 15222-1465.

**Mailing Address:** One Gateway Center, Pittsburgh, PA 15222-1465.

**Phone:** 412-575-2200; 412-575-2276. **Fax:** 412-575-2871.

**E-mail:** weissbart@kdka.com

**Web Site:** http://www.kdka.com

**Technical Facilities:** Channel No. 2 (54-60 MHz). Authorized power: 100-kw visual, 10-kw aural. Antenna: 968-ft above av. terrain, 604-ft. above ground, 1969-ft. above sea level.

Latitude 40° 29' 38.22"  
Longitude 80° 01' 09.4"

**Transmitter:** 4101 Grizella St.

**Digital Facilities:** Channel No. 25 (536-542 MHz). Power: 1000-kw max. visual. Antenna: 1020-ft above av. terrain, 656-ft. above ground, 2021-ft. above sea level.

Latitude 40° 29' 38"  
Longitude 80° 01' 09"

**FCC Digital File Number:** BMPCDT-20000501ADW. Granted: October 05, 2001.

**Note:** Latitude and longitude coordinates shown are based on the North American Datum of 1927 (NAD 27) as currently required by the Mass Media Bureau of the FCC.

**Multichannel TV Sound:** Stereo and separate audio program.

**Satellite Earth Station:** Transmitter RCA; Vertex, 4.6-meter Ku-band; Scientific-Atlanta receivers.

**SNG Mobile Dish:** 1.5-meter Ku-band.

**News Services:** AP, CNN Newsource, CBS Newspath.

**Ownership:** CBS Corp. (Group Owner).

**Began Operation:** January 11, 1949. Originally operated as WDTV. Sale to Westinghouse by DuMont Laboratories approved by FCC January 5, 1955 (Television Digest, Vol. 10:49; 11:2). Sale to present owner by CBS Inc. approved by FCC May 3, 2000.

**Represented (sales):** CBS/Group W TV Sales.

**Represented (legal):** Leventhal, Senter & Lerman PLLC.

**Personnel:**

**Fred Reynolds,** Vice President & General Manager.

**Chris Cotugno,** General Sales Manager.

**Carl Prutting,** National Sales Manager.

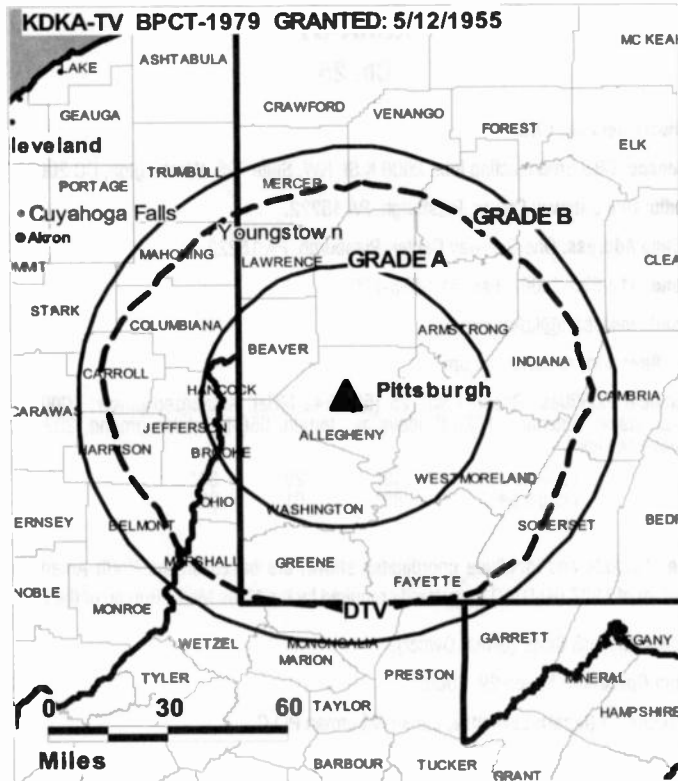
**Al Blinke,** News Director.

**Mark Etzi,** Broadcast & Engineering Director.

**Mike Gurst,** Promotion & Marketing Director.

**Paul Funk,** Production Manager.

**Ken Arnold,** Traffic Manager.



© 2007 Warren Communications News

**Rates:** On request.

**City of License:** Pittsburgh. **Station DMA:** Pittsburgh, PA. **Rank:** 22.

Circulation © 2006 Nielsen. Coverage based on Nielsen study.

GrandTotal	Cable TV Households	Non-cable TV Households	Total TV Households
Estimated Station Totals *	1,275,900	365,500	1,641,400
Average Weekly Circulation (2006)	785,851	188,654	974,505
Average Daily Circulation (2006)			517,497
Station DMA Total	Cable TV Households	Non-cable TV Households	Total TV Households
Estimated Station Totals *	904,690	265,110	1,169,800
Average Weekly Circulation (2006)	694,998	176,254	871,252
Average Daily Circulation (2006)			478,503
Other DMA Total	Cable TV Households	Non-cable TV Households	Total TV Households
Estimated Station Totals *	371,210	100,390	471,600
Average Weekly Circulation (2006)	90,853	12,400	103,253
Average Daily Circulation (2006)			38,994

\*Estimated station totals are sums of the Nielsen TV and Cable TV household estimates for each county in which the station registers viewing of more than 5% as per the Nielsen Survey Methods.

**WPGH-DT**

**Ch. 43**

**Network Service:** FOX.

**Licensee:** WPGH Licensee LLC, 10706 Beaver Dam Rd., Cockeysville, MD 21030.

**Studio:** 750 Ivory Ave., Pittsburgh, PA 15214.

**Mailing Address:** 750 Ivory Ave., Pittsburgh, PA 15214-1606.

**Phone:** 412-931-5300 (Station). **Fax:** 412-931-8029.

**E-mail:** fox53@wpgh.sbgnet.com

**Web Site:** <http://www.wpgh53.com>

**Technical Facilities:** Channel No. 43 (644-650 MHz). Authorized power: 1000-kw max. visual. Antenna: 1024-ft above av. terrain, 705-ft. above ground, 2021-ft. above sea level.

Latitude	40°	29'	43"
Longitude	80°	00'	18"

Holds CP for change to 993-ft above av. terrain, 672-ft. above ground, 1988-ft. above sea level; BMPCDT-20021216AAS.

**Transmitter:** 750 Ivory Ave.

**Note:** Latitude and longitude coordinates shown are based on the North American Datum of 1927 (NAD 27) as currently required by the Mass Media Bureau of the FCC.

**Ownership:** Sinclair Broadcast Group Inc. (Group Owner).

**Began Operation:** April 1, 2002. Station operating.

**Represented (sales):** Millennium Sales & Marketing.

**Represented (legal):** Shaw Pittman.

**Personnel:**

**Alan Frank**, General Manager.

**Jim Liplano**, Sales Director.

**Michael Wolff**, Local Sales Manager.

**Tom Yorgen**, National Sales Manager.

**Jeff Allen**, News Director.

**Kerry Check**, Chief Engineer.



© 2007 Warren Communications News

**Wendy Shust**, Business Manager.

**Rob DePascale**, Program Coordinator.

**Dan Zimmerman**, Creative Services Director.

**Wendy Lubinsky**, Traffic Manager.

**City of License:** Pittsburgh. **Station DMA:** Pittsburgh, PA. **Rank:** 22.

**Nielsen Data:** Not available.

**WPGH-TV**  
**Ch. 53**

**Network Service:** FOX.

**Licensee:** WPGH Licensee LLC, 10706 Beaver Dam Rd., Cockeysville, MD 21030.

**Studio:** 750 Ivory Ave., Pittsburgh, PA 15214-1606.

**Mailing Address:** 750 Ivory Ave., Pittsburgh, PA 15214-1606.

**Phone:** 412-931-5300. **Fax:** 412-931-8029.

**E-mail:** fox53@wpgh.sbgnet.com

**Web Site:** http://www.wpgh53.com

**Technical Facilities:** Channel No. 53 (704-710 MHz). Authorized power: 5000-kw max. visual. Antenna: 1024-ft above av. terrain, 702-ft. above ground, 2021-ft. above sea level.

Latitude 40° 29' 43"  
Longitude 80° 00' 17"

**Digital Facilities:** Channel No. 43 (644-650 MHz). Power: 1000-kw max. visual. Antenna: 1024-ft above av. terrain, 705-ft. above ground, 2021-ft. above sea level.

Latitude 40° 29' 43"  
Longitude 80° 00' 18"

**FCC Digital File Number:** BPCDT-980803KS. Granted: February 18, 2004.

**Note:** Latitude and longitude coordinates shown are based on the North American Datum of 1927 (NAD 27) as currently required by the Mass Media Bureau of the FCC.

**Satellite Earth Stations:** Transmitter RCA; Comtech, 7.3-meter C-band; AFC, 3.4-meter C-band; AFC, 3.7-meter C-band; EASI, 4.8-meter C-band; AFC, 5-meter Ku-band; Standard Agile Omni, Harris, DX Communications receivers.

**LMA:** Local marketing agreement with WPMY (W), Pittsburgh.

**Ownership:** Sinclair Broadcast Group Inc. (Group Owner).

**Began Operation:** July 14, 1953. Started as WKJF-TV, left air July 2, 1954. Resumed operation under new ownership February 1, 1969; left air August 16, 1971. Transfer to Henry Posner Jr. from Receiver in Bankruptcy approved by FCC December 12, 1973. Returned to air January 14, 1974. Sale to Meredith Corp. by Henry Posner Jr. approved by FCC September 8, 1978 (Television Digest, Vol. 18:17, 38). Sale to Lorimar-Telepictures by Meredith approved by FCC November 12, 1986 (Vol. 26:29, 46, 52; 27:2). Sale to Renaissance Communications by Lorimar approved by FCC November 23, 1988 (Vol. 29:3). Sale to present owner by Renaissance approved by FCC June 21, 1991.

**Represented (sales):** Millennium Sales & Marketing.

**Represented (legal):** Shaw Pittman.

**Represented (engineering):** Carl T. Jones Corp.

**Personnel:**

Alan Frank, General Manager.

Jim Lipiano, Sales Director.

Michael Wolff, Local Sales Manager.

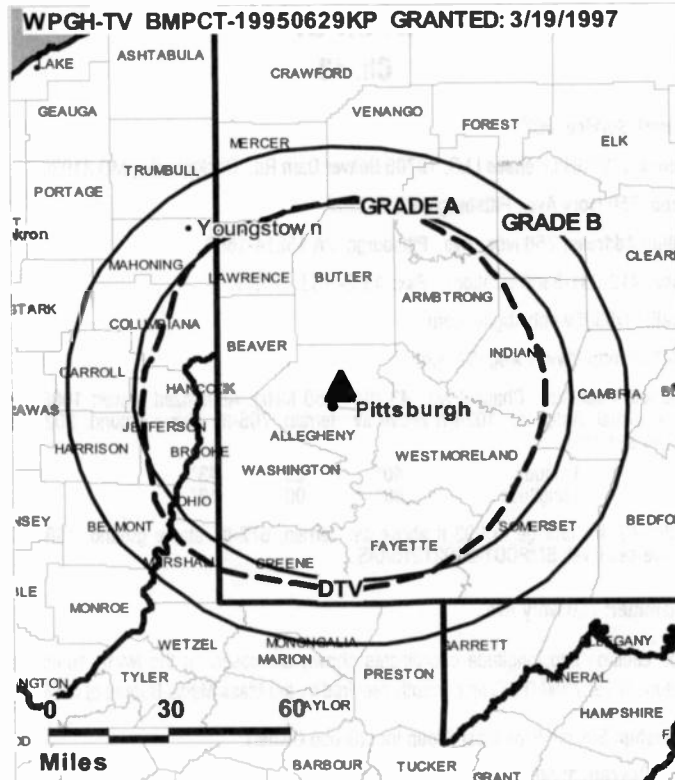
Tom Yorgen, National Sales Manager.

Jeff Allen, News Director.

Kerry Check, Chief Engineer.

Wendy Shust, Business Manager.

Rob DePascale, Program Coordinator.



© 2007 Warren Communications News

**Dan Zimmerman,** Creative Services Director.

**Wendy Lubinsky,** Traffic Manager.

**Rates:** On request.

**City of License:** Pittsburgh. **Station DMA:** Pittsburgh, PA. **Rank:** 22.

Circulation © 2006 Nielsen. Coverage based on Nielsen study.

GrandTotal	Cable TV Households	Non-cable TV Households	Total TV Households
Estimated Station Totals *	1,064,570	337,570	1,402,140
Average Weekly Circulation (2006)	482,027	106,584	588,611
Average Daily Circulation (2006)			191,446
Station DMA Total	Cable TV Households	Non-cable TV Households	Total TV Households
Estimated Station Totals *	904,690	265,110	1,169,800
Average Weekly Circulation (2006)	422,186	99,500	521,686
Average Daily Circulation (2006)			171,023
Other DMA Total	Cable TV Households	Non-cable TV Households	Total TV Households
Estimated Station Totals *	159,880	72,460	232,340
Average Weekly Circulation (2006)	59,841	7,084	66,925
Average Daily Circulation (2006)			20,423

\*Estimated station totals are sums of the Nielsen TV and Cable TV household estimates for each county in which the station registers viewing of more than 5% as per the Nielsen Survey Methods.

**WPMY**  
(formerly WCWB)  
Ch. 22

**Network Service:** MNT.

**Licensee:** WCWB Licensee LLC, c/o Pillsbury Winthrop Shaw Pittman LLP, Attn.: Kathryn Schmeltzer, 2300 N St. NW, Washington, DC 20037-1128.

**Studio:** 750 Ivory Ave., Pittsburgh, PA 15214.

**Mailing Address:** 750 Ivory Ave., Pittsburgh, PA 15214.

**Phone:** 412-931-5300. **Fax:** 412-931-4136 (accounting).

**E-mail:** fox53@wpgh.sbgnet.com

**Web Site:** http://www.wcwb22.com

**Technical Facilities:** Channel No. 22 (518-524 MHz). Authorized power: 3800-kw max. & 1950-kw horizontal visual, 500-kw & 195-kw horizontal aural. Antenna: 919-ft above av. terrain, 797-ft. above ground, 2018-ft. above sea level.

Latitude 40° 26' 22.5"  
Longitude 79° 43' 10.5"

**Transmitter:** Hawkeye Dr. Extended.

**Digital Facilities:** Channel No. 42 (638-644 MHz). Power: 1000-kw max. visual. Antenna: 1033-ft above av. terrain, 711-ft. above ground, 2030-ft. above sea level.

Latitude 40° 29' 43"  
Longitude 80° 00' 17"

**Note:** Latitude and longitude coordinates shown are based on the North American Datum of 1927 (NAD 27) as currently required by the Mass Media Bureau of the FCC.

**Satellite Earth Stations:** Transmitter Comark; AFC, 3.7-meter Ku-band; AFC, 3.7-meter C-band; AFC, 5-meter C-band; Microdyne, M/A-Corn receivers.

**LMA:** Local marketing agreement with WPGH-TV (F), Pittsburgh.

**Ownership:** Sinclair Broadcast Group Inc. (Group Owner).

**Began Operation:** September 29, 1978. Sale to present owner by Glencairn Ltd. Broadcast Properties approved by FCC December 10, 2001 (Television Digest, Vol. 41:38). Sale to Glencairn Ltd. Broadcast Properties by Commercial Radio Institute approved by FCC June 21, 1991.

**Represented (sales):** Millennium Sales & Marketing.

**Represented (legal):** Shaw Pittman.

**Represented (engineering):** Carl T. Jones Corp.

**Personnel:**

Alan Frank, General Manager.

Jim Lipiano, Sales Director.

Bob Skiviat, Local Sales Manager.

Tim Divito, National Sales Manager.

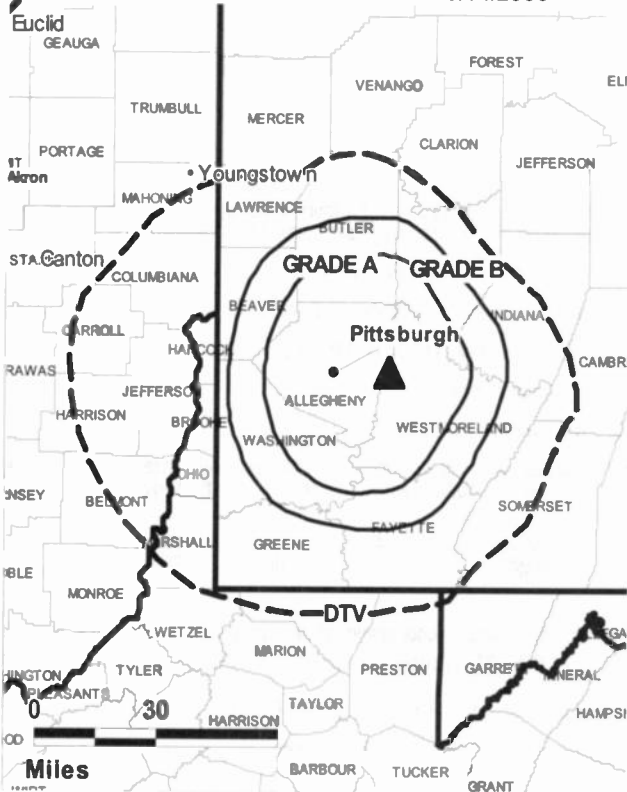
Jeff Allen, News Director.

Kerry Check, Chief Engineer.

Wendy Shust, Regional Controller.

Rob DePascale, Program Coordinator.

WPMY BPCT-19991112ACD GRANTED: 6/14/2000



© 2007 Warren Communications News

Dan Zimmerman, Creative Services Manager.

Wendy Lubinsky, Traffic Manager.

Highest 30 Sec. Rate: \$1200.

City of License: Pittsburgh. Station DMA: Pittsburgh, PA. Rank: 22.

Circulation © 2006 Nielsen. Coverage based on Nielsen study.

GrandTotal	Cable TV Households	Non-cable TV Households	Total TV Households
Estimated Station Totals *	1,006,050	288,590	1,294,640
Average Weekly Circulation (2006)	193,816	55,268	249,084
Average Daily Circulation (2006)			68,953
Station OMA Total	Cable TV Households	Non-cable TV Households	Total TV Households
Estimated Station Totals *	904,690	264,080	1,168,770
Average Weekly Circulation (2006)	183,516	52,805	236,321
Average Daily Circulation (2006)			66,210
Other OMA Total	Cable TV Households	Non-cable TV Households	Total TV Households
Estimated Station Totals *	101,360	24,510	125,870
Average Weekly Circulation (2006)	10,300	2,463	12,763
Average Daily Circulation (2006)			2,743

\*Estimated station totals are sums of the Nielsen TV and Cable TV household estimates for each county in which the station registers viewing of more than 5% as per the Nielsen Survey Methods.

**WPMY-DT**  
**(formerly WCWB-DT)**  
**Ch. 42**

**Network Service:** MNT.

**Licensee:** WCWB Licensee LLC, c/o Pillsbury Winthrop Shaw Pittman LLP, Attn.: Kathryn Schmeltzer, 2300 N St. NW, Washington, DC 20037-1128.

**Studio:** 750 Ivory Ave., Pittsburgh, PA 15214.

**Mailing Address:** 750 Ivory Ave., Pittsburgh, PA 15214.

**Phone:** 412-931-5300. **Fax:** 412-931-4136 (accounting).

**E-mail:** fox53@wpgh.sbgnet.com

**Web Site:** <http://www.wcwb22.com>

**Technical Facilities:** Channel No. 42 (638-644 MHz). Authorized power: 1000-kw max. visual. Antenna: 1033-ft above av. terrain, 711-ft. above ground, 2030-ft. above sea level.

Latitude	40°	29'	43"
Longitude	80°	00'	17"

**Note:** Latitude and longitude coordinates shown are based on the North American Datum of 1927 (NAD 27) as currently required by the Mass Media Bureau of the FCC.

**Ownership:** Sinclair Broadcast Group Inc. (Group Owner).

**Began Operation:** Station operating; no on-air date.

**Represented (sales):** Millennium Sales & Marketing.

**Represented (legal):** Shaw Pittman.

**Personnel:**

Alan Frank, General Manager.

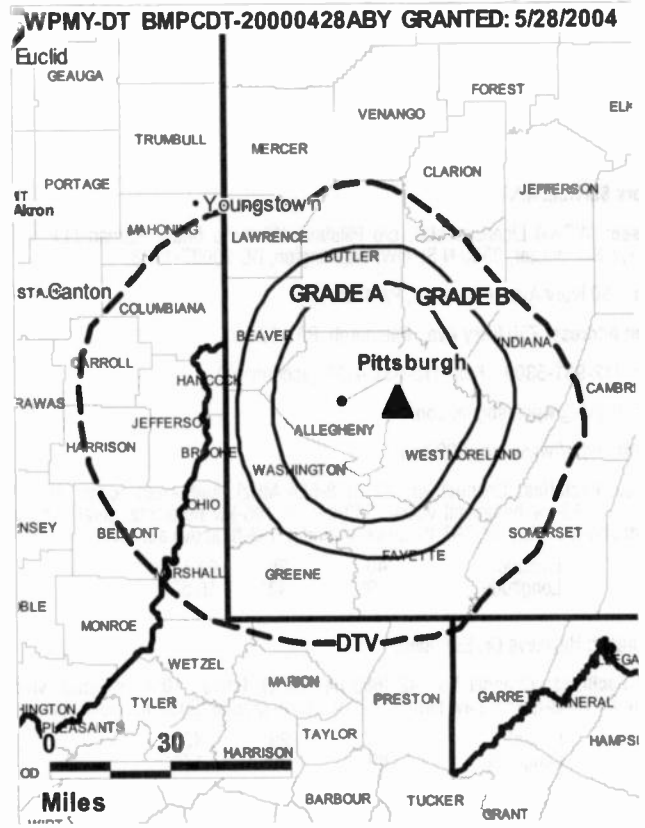
Jim Lipiano, Sales Director.

Bob Skiviat, Local Sales Manager.

Tim Divito, National Sales Manager.

Jeff Allen, News Director.

Kerry Check, Chief Engineer.



© 2007 Warren Communications News

Wendy Shust, Regional Controller.

Rob DePascale, Program Coordinator.

Dan Zimmerman, Creative Services Manager.

Wendy Lubinsky, Traffic Manager.

City of License: Pittsburgh. Station DMA: Pittsburgh, PA. Rank: 22.

Nielsen Data: Not available.

**WPXI**  
**Ch. 11**

**Network Service:** NBC.

**Licensee:** WPXI Inc., 6205 Peachtree Dunwoody Rd., Atlanta, GA 30328.

**Studio:** 11 Television Hill, Pittsburgh, PA 15214.

**Mailing Address:** 11 Television Hill, Pittsburgh, PA 15214.

**Phone:** 412-237-1100. **Fax:** 412-323-8097.

**E-mail:** dottaviani@wpxi.com

**Web Site:** http://www.wpxi.com

**Technical Facilities:** Channel No. 11 (198-204 MHz). Authorized power: 316-kw visual, 31.6-kw aural. Antenna: 1001-ft above av. terrain, 817-ft. above ground, 2018-ft. above sea level.

Latitude 40° 27' 48"  
Longitude 80° 00' 16"

**Transmitter:** 11 Television Hill.

**Digital Facilities:** Channel No. 48 (674-680 MHz). Power: 1000-kw max. visual, aural. Antenna: 948-ft above av. terrain, 764-ft. above ground, 1965-ft. above sea level.

Latitude 40° 27' 48"  
Longitude 80° 00' 16"

**FCC Digital File Number:** BPCDT-980729KG. Granted: March 01, 2005.

**Note:** Latitude and longitude coordinates shown are based on the North American Datum of 1927 (NAD 27) as currently required by the Mass Media Bureau of the FCC.

**Multichannel TV Sound:** Stereo and separate audio program.

**Satellite Earth Stations:** Transmitter Harris; Harris, 6-meter; Scientific-Atlanta, 7-meter; Satcom Technologies, 2.8-meter; Microdyne, 3-meter; Harris, 3-meter; Scientific-Atlanta, M/A-Com, Harris, DX Antenna, Cyclesat receivers.

**SNG Mobile Dish:** Satcom Technologies, 2.8-meter .

**News Services:** UPI, Nexus, NBC News Channel, National Weather Wire, Mediawire, CNN Newsource, AP.

**Ownership:** Cox Enterprises Inc. (Group Owner).

**Began Operation:** September 1, 1957. Sale to present owner by co-owners Pittsburgh Post-Gazette & Sun Telegraph and H. Kenneth Brannen & family approved by FCC November 20, 1964 (Television Digest, Vol. 4:36, 47).

**Represented (sales):** TeleRep Inc.

**Represented (legal):** Dow, Lohnes & Albertson PLLC.

**Personnel:**

Ray Carter, Vice President & General Manager.

Ellen Bramson, General Sales Manager.

Dave Ottaviani, Local Sales Manager.

Sandy Merrit, Local Sales Manager.

Phil Johnson, National Sales Manager.

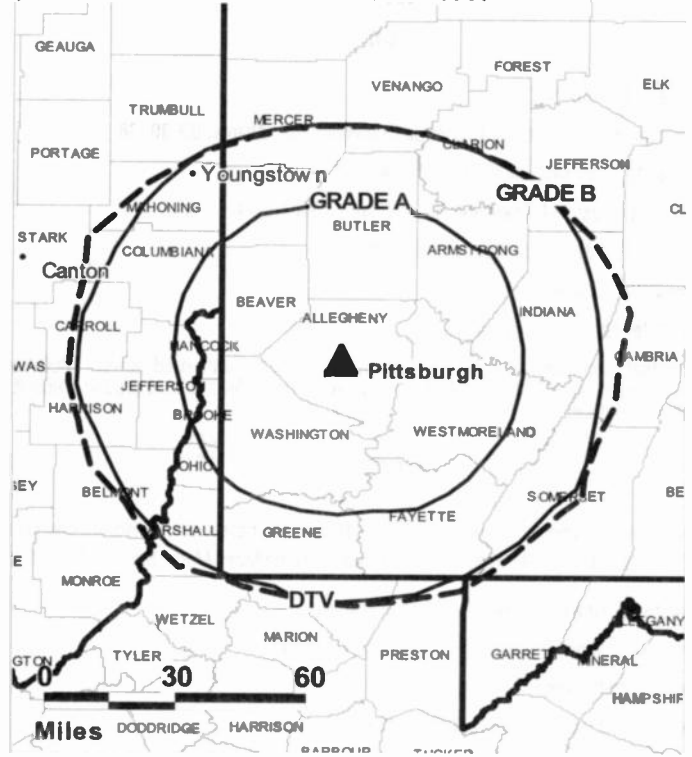
Gary Bogart, National Sales Manager.

Pat Maday, News Director.

Glenn Romsos, Engineering Director.

Ann Glausser, Controller.

**WPXI BMPCT-3486 GRANTED: 3/20/1957**



© 2007 Warren Communications News

Mark Barish, Program Director.

Vicki Roberts, Production Manager.

Karen Lah, Creative Services.

Dawn Wojtaszek, Traffic Manager.

**Rates:** Dn request.

**City of License:** Pittsburgh. **Station OMA:** Pittsburgh, PA. **Rank:** 22.

Circulation © 2006 Nielsen. Coverage based on Nielsen study.

GrandTotal	Cable TV Households	Non-cable TV Households	Total TV Households
Estimated Station Totals *	1,184,140	354,690	1,538,830
Average Weekly Circulation (2006)	698,769	180,221	878,990
Average Daily Circulation (2006)			461,287

Station DMA Total	Cable TV Households	Non-cable TV Households	Total TV Households
Estimated Station Totals *	904,690	265,110	1,169,800
Average Weekly Circulation (2006)	645,019	168,104	813,123
Average Daily Circulation (2006)			436,174

Other DMA Total	Cable TV Households	Non-cable TV Households	Total TV Households
Estimated Station Totals *	279,450	89,580	369,030
Average Weekly Circulation (2006)	53,750	12,117	65,867
Average Daily Circulation (2006)			25,113

\*Estimated station totals are sums of the Nielsen TV and Cable TV household estimates for each county in which the station registers viewing of more than 5% as per the Nielsen Survey Methods.



**WPXI-DT**

**Ch. 48**

**Network Service:** NBC.

**Licensee:** WPXI Inc., 6205 Peachtree Dunwoody Rd., Atlanta, GA 30328.

**Studio:** 11 Television Hill, Pittsburgh, PA 15214.

**Mailing Address:** 11 Television Hill, Pittsburgh, PA 15214.

**Phone:** 412-237-1100. **Fax:** 412-323-8097.

**E-mail:** dottaviani@wpxi.com

**Web Site:** http://www.wpxi.com

**Technical Facilities:** Channel No. 48 (674-680 MHz). Authorized power: 1000-kw max. visual, aural. Antenna: 948-ft above av. terrain, 764-ft. above ground, 1965-ft. above sea level.

Latitude	40°	27'	48"
Longitude	80°	00'	16"

**Note:** Latitude and longitude coordinates shown are based on the North American Datum of 1927 (NAD 27) as currently required by the Mass Media Bureau of the FCC.

**Ownership:** Cox Enterprises Inc. (Group Owner).

**Began Operation:** December 7, 2000. High Definition.

**Represented (sales):** TeleRep Inc.

**Represented (legal):** Dow, Lohnes & Albertson PLLC.

**Represented (engineering):** Denny & Associates PC.

**Personnel:**

**Ray Carter**, Vice President & General Manager.

**Ellen Bramson**, General Sales Manager.

**Dave Ottaviani**, Local Sales Manager.

**Sandy Merrit**, Local Sales Manager.

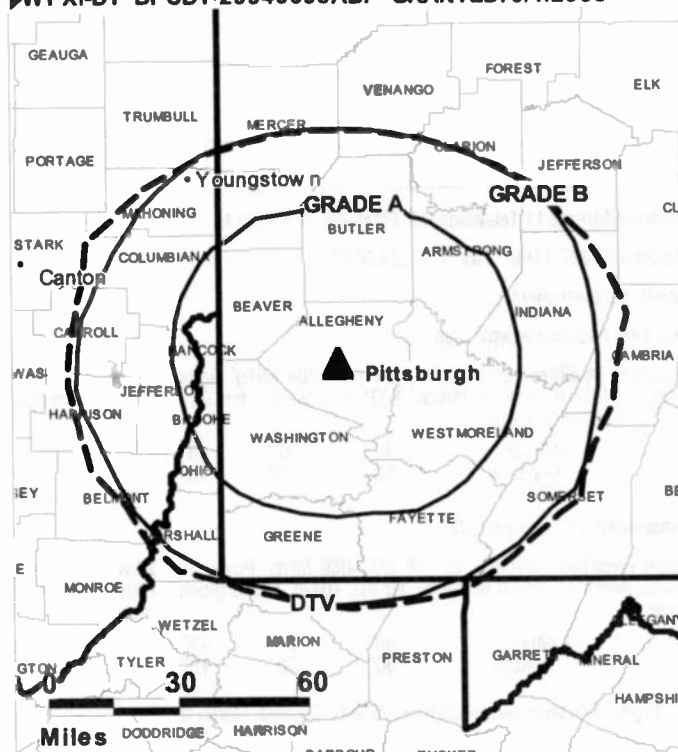
**Phil Johnson**, National Sales Manager.

**Gary Bogart**, National Sales Manager.

**Pat Maday**, News Director.

**Glenn Romsos**, Engineering Director.

**WPXI-DT BPCDT-20040305ABP GRANTED: 3/1/2005**



© 2007 Warren Communications News

**Ann Glausser**, Controller.

**Mark Barish**, Program Director.

**Vicki Roberts**, Production Manager.

**Karen Lah**, Creative Services Director.

**Oawn Wojtaszek**, Traffic Manager.

**City of License:** Pittsburgh. **Station OMA:** Pittsburgh, PA. **Rank:** 22.

**Nielsen Data:** Not available.

**WTAE-DT**  
**Ch. 51**

**Network Service:** ABC.

**Licensee:** WTAE Hearst-Argyle Television Inc., 400 Ardmore Blvd., Pittsburgh, PA 15221.

**Studio:** 400 Ardmore Blvd., Pittsburgh, PA 15221.

**Mailing Address:** 400 Ardmore Blvd., Pittsburgh, PA 15221.

**Phone:** 412-242-4300. **Fax:** 412-244-4628.

**Web Site:** <http://www.thepittsburghchannel.com>

**Technical Facilities:** Channel No. 51 (692-698 MHz). Authorized power: 1000-kw max. visual. Antenna: 896-ft above av. terrain, 942-ft. above ground, 1926-ft. above sea level.

Latitude	40°	16'	49"
Longitude	79°	48'	11"

**Note:** Latitude and longitude coordinates shown are based on the North American Datum of 1927 (NAD 27) as currently required by the Mass Media Bureau of the FCC.

**Ownership:** Hearst-Argyle Television Inc. (Group Owner).

**Began Operation:** February 1, 1999. High Definition.

**Represented (sales):** Eagle Television Sales.

**Represented (engineering):** Denny & Associates PC.

**Personnel:**

**Rick Henry**, President & General Manager.

**Robert Bee**, General Sales Manager.

**Bob Klein**, Local Sales Manager.

**Kathy Hill**, National Sales Manager.

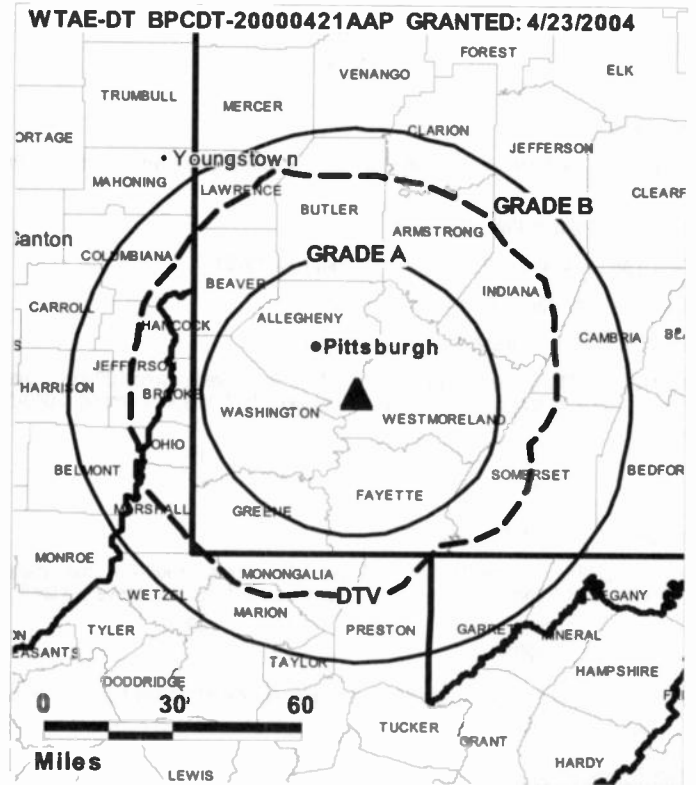
**Bob Longo**, News Director.

**Dave Kasperek**, Engineering Director.

**Kurt Haase**, Assistant Chief Engineer.

**Maria Zabarella**, Business Manager.

**Leslie Wojdowski**, Marketing Director.



**Cindy DeLuca**, Business Development Director.

**Tammy Laughlin**, Production Manager.

**Sherry Carpenter**, Creative Services Director.

**Lou Ann Russell**, Traffic Manager.

**Rates:** Dn request.

**City of License:** Pittsburgh. **Station DMA:** Pittsburgh, PA. **Rank:** 22.

**Nielsen Data:** Not available.

**WTAE-TV**

**Ch. 4**

**Network Service:** ABC.

**Licensee:** WTAE Hearst-Argyle Television Inc., 400 Ardmore Blvd., Pittsburgh, PA 15221.

**Studio:** 400 Ardmore Blvd., Pittsburgh, PA 15221.

**Mailing Address:** 400 Ardmore Blvd., Pittsburgh, PA 15221.

**Phone:** 412-242-4300. **Fax:** 412-244-4628.

**Web Site:** <http://www.thepittsburghchannel.com>

**Technical Facilities:** Channel No. 4 (66-72 MHz). Authorized power: 100-kw visual, 20-kw aural. Antenna: 965-ft above av. terrain, 1062-ft. above ground, 2049-ft. above sea level.

Latitude 40° 16' 49"  
Longitude 79° 48' 11"

**Transmitter:** Elizabeth Township.

**Digital Facilities:** Channel No. 51 (692-698 MHz). Power: 1000-kw max. visual. Antenna: 896-ft above av. terrain, 942-ft. above ground, 1926-ft. above sea level.

Latitude 40° 16' 49"  
Longitude 79° 48' 11"

**Note:** Latitude and longitude coordinates shown are based on the North American Datum of 1927 (NAD 27) as currently required by the Mass Media Bureau of the FCC.

**Multichannel TV Sound:** Stereo only.

**Satellite Earth Stations:** Transmitter Larcan; Scientific-Atlanta, 7-meter C-band; Andrew, 7-meter C-band; Satcom Technologies, 5-meter Ku-band; Andrew, 5-meter C-band; Andrew, 5.3-meter Ku-band; Standard Communications, DX Antenna, Avantek receivers.

**News Services:** CNN Newsource, Conus, AP.

**Ownership:** Hearst-Argyle Television Inc. (Group Owner).

**Began Operation:** September 14, 1958. Hearst acquired 100% control after its purchase of 50% from Earl F. Reed and Irwin D. Wolf, as trustees for a stockholders group. Purchase approved by FCC August 1, 1962 (Television Digest, Vol. 2:29, 32). Merger with Argyle Television Inc. to form present owner approved by FCC June 2, 1997 (Vol. 37:13, 29, 35).

**Represented (sales):** Eagle Television Sales.

**Represented (legal):** Brooks, Pierce, McLendon, Humphrey & Leonard LLP.

**Personnel:**

**Rick Henry**, President & General Manager.

**Robert Bee**, General Sales Manager.

**Bob Klein**, Local Sales Manager.

**Kathy Hill**, National Sales Manager.

**Bob Longo**, News Director.

**Dave Kasperek**, Engineering Director.

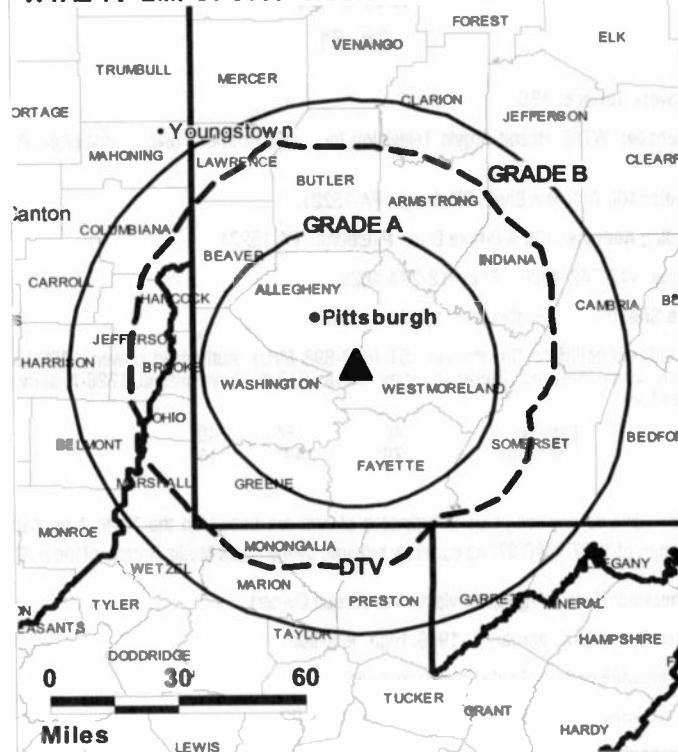
**Kurt Haase**, Assistant Chief Engineer.

**Maria Zabarella**, Business Manager.

**Leslie Wojdowski**, Marketing Director.

**Cindy DeLuca**, Business Development Director.

**WTAE-TV BMPCT-5063 GRANTED: 5/9/1958**



© 2007 Warren Communications News

**Tammy Laughlin**, Production Manager.

**Sherry Carpenter**, Creative Services Director.

**Lou Ann Russell**, Traffic Manager.

**Rates:** On request.

**City of License:** Pittsburgh. **Station DMA:** Pittsburgh, PA. **Rank:** 22.

Circulation © 2006 Nielsen. Coverage based on Nielsen study.

GrandTotal	Cable TV Households	Non-cable TV Households	Total TV Households
Estimated Station Totals *	1,290,670	391,060	1,681,730
Average Weekly Circulation (2006)	845,721	193,379	1,039,100
Average Daily Circulation (2006)			531,029
Station DMA Total	Cable TV Households	Non-cable TV Households	Total TV Households
Estimated Station Totals *	904,690	265,110	1,169,800
Average Weekly Circulation (2006)	686,693	175,006	861,699
Average Daily Circulation (2006)			464,264
Other DMA Total	Cable TV Households	Non-cable TV Households	Total TV Households
Estimated Station Totals *	385,980	125,950	511,930
Average Weekly Circulation (2006)	159,028	18,373	177,401
Average Daily Circulation (2006)			66,765

\*Estimated station totals are sums of the Nielsen TV and Cable TV household estimates for each county in which the station registers viewing of more than 5% as per the Nielsen Survey Methods.

**WTVE**  
**Ch. 51**

**Network Service:** IND.

**Licensee:** Reading Broadcasting Inc., Debtor In Possession, 1729 N. 11th St., Reading, PA 19604.

**Studio:** 1729 N. 11th St., Reading, PA 19604.

**Mailing Address:** 1729 N. 11th St., Reading, PA 19604.

**Phone:** 610-921-9181. **Fax:** 610-921-9139.

**E-mail:** chrisw@wtve.com

**Web Site:** http://www.wtve.com

**Technical Facilities:** Channel No. 51 (692-698 MHz). Authorized power: 1445-kw max. & 1100-kw horizontal visual, 290-kw & 219-kw horizontal aural. Antenna: 750-ft above av. terrain, 148-ft. above ground, 1248-ft. above sea level.

Latitude 40° 21' 15"  
Longitude 75° 53' 56"

Holds CP for change to 4950-kw max. visual, 843-ft above av. terrain, 206-ft. above ground, 1306-ft. above sea level; lat. 40° 21' 15", long. 75° 53' 56", BPCT-20010430AAL.

**Transmitter:** Mount Penn, 1.9-mi. NE of center of Reading.

**Digital Facilities:** Channel No. 25 (536-542 MHz). Power: 0.63-kw max. visual. Antenna: 718-ft above av. terrain, 80-ft. above ground, 1180-ft. above sea level.

Latitude 40° 21' 15"  
Longitude 75° 53' 56"

**FCC Digital File Number:** BPCDT-19991101AKO. Granted: February 14, 2005.

**Note:** Latitude and longitude coordinates shown are based on the North American Datum of 1927 (NAD 27) as currently required by the Mass Media Bureau of the FCC.

**Satellite Earth Stations:** Transmitter Harris; Microdyne, 7-meter C-band; ChannelMaster, 3-meter C-band; AFC, 3-meter Ku-band; Andrew, 5-meter C-band; Standard Communications, Microdyne, M/A-Com, ChannelMaster receivers.

**Ownership:** Reading Broadcasting Inc., Debtor In Possession (Group Owner).

**Began Operation:** May 4, 1980.

**Represented (legal):** Holland & Knight LLP.

**Represented (engineering):** duTrail, Lundin & Rackley Inc.

**Personnel:**

**George Mattmiller,** General Manager.

**Brenda Peiffer,** General Sales Manager.

**Gibson White,** Chief Engineer.

**Kim Bradley,** Program & Production Manager.

**Chris Weyandt,** Traffic Manager.



**Rates:** On request.

**City of License:** Reading. **Station DMA:** Philadelphia, PA. **Rank:** 4.

Circulation © 2006 Nielsen. Coverage based on Nielsen study.

GrandTotal	Cable TV Households	Non-cable TV Households	Total TV Households
Estimated Station Totals *	126,150	0	126,150
Average Weekly Circulation (2006)	7,317	0	7,317
Average Daily Circulation (2006)			1,009
Station DMA Total	Cable TV Households	Non-cable TV Households	Total TV Households
Estimated Station Totals *	126,150	0	126,150
Average Weekly Circulation (2006)	7,317	0	7,317
Average Daily Circulation (2006)			1,009

\*Estimated station totals are sums of the Nielsen TV and Cable TV household estimates for each county in which the station registers viewing of more than 5% as per the Nielsen Survey Methods.

**WTVE-DT**  
**Ch. 25**

**Network Service:** IND.

**Licensee:** Reading Broadcasting Inc., Debtor In Possession, 1729 N. 11th St., Reading, PA 19604.

**Studio:** 1729 N. 11th St., Reading, PA 19604.

**Mailing Address:** 1729 N. 11th St., Reading, PA 19604.

**Phone:** 610-921-9181. **Fax:** 610-921-9139.

**E-mail:** kimb@wtve.com

**Web Site:** http://www.wtve.com

**Technical Facilities:** Channel No. 25 (536-542 MHz). Authorized power: 0.63-kw max. visual. Antenna: 718-ft above av. terrain, 80-ft. above ground, 1180-ft. above sea level.

Latitude	40°	21'	15"
Longitude	75°	53'	56"

Holds CP for change to 900-kw max. visual, 1297-ft above av. terrain, 729-ft. above ground, 1749-ft. above sea level; lat. 40° 19' 52.20", long. 75° 41' 41.30", BPCDT-20040518AAZ.

**Note:** Latitude and longitude coordinates shown are based on the North American Datum of 1927 (NAD 27) as currently required by the Mass Media Bureau of the FCC.

**Ownership:** Reading Broadcasting Inc., Debtor In Possession (Group Owner).

**Began Operation:** Station operating; no on-air date

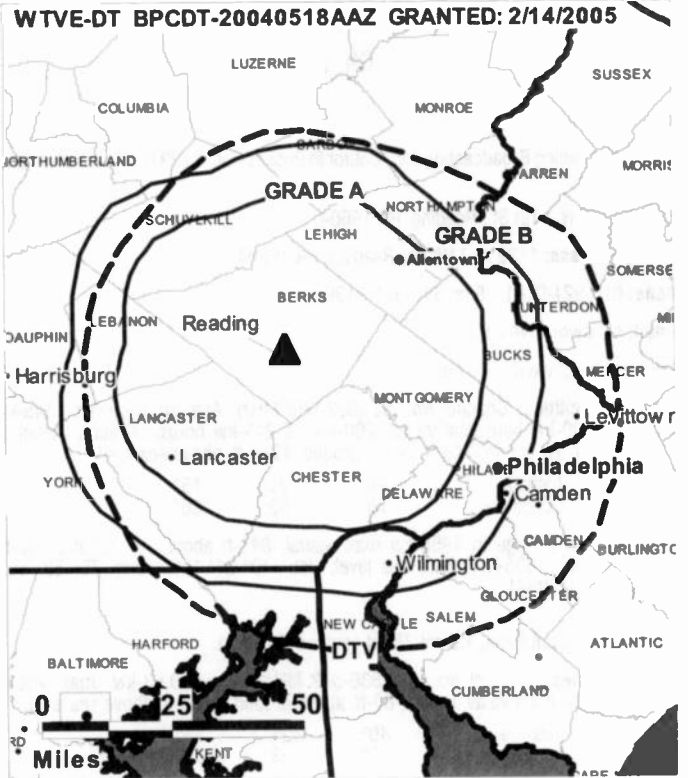
**Personnel:**

**George Mattmiller**, General Manager.

**Brenda Peiffer**, General Sales Manager.

**Gibson White**, Chief Engineer.

**Kim Bradley**, Program & Production Manager.



**Chris Weyandt**, Traffic Manager.

**City of License:** Reading. **Station DMA:** Philadelphia, PA. **Rank:** 4.

**Nielsen Data:** Not available.

**WGCB-DT  
Ch. 30**

**Network Service:** IND.

**Licensee:** Red Lion Broadcasting Co. Inc., Box 88, Red Lion, PA 17356-0088.

**Studio:** 2900 Windsor Rd., Red Lion, PA 17356.

**Mailing Address:** Box 88, Red Lion, PA 17356-0088.

**Phone:** 717-246-1681. **Fax:** 717-244-9316.

**E-mail:** sbrown@wgcbtv.com

**Web Site:** http://www.wgcbtv.com

**Technical Facilities:** Channel No. 30 (566-572 MHz). Authorized power: 500-kw max. visual. Antenna: 572-ft above av. terrain, 299-ft. above ground, 1183-ft. above sea level.

Latitude	39°	54'	18"
Longitude	76°	35'	00"

**Note:** Latitude and longitude coordinates shown are based on the North American Datum of 1927 (NAD 27) as currently required by the Mass Media Bureau of the FCC.

**Ownership:** Red Lion Television Inc. (Group Owner).

**Began Operation:** Station operating; no on-air date

**Personnel:**

**John H. Norris**, President & General Manager.

**Anne Norris**, Vice President.

**Glenn Gelsler**, Local Sales Manager.

**Gordon Moul**, National Sales Manager.

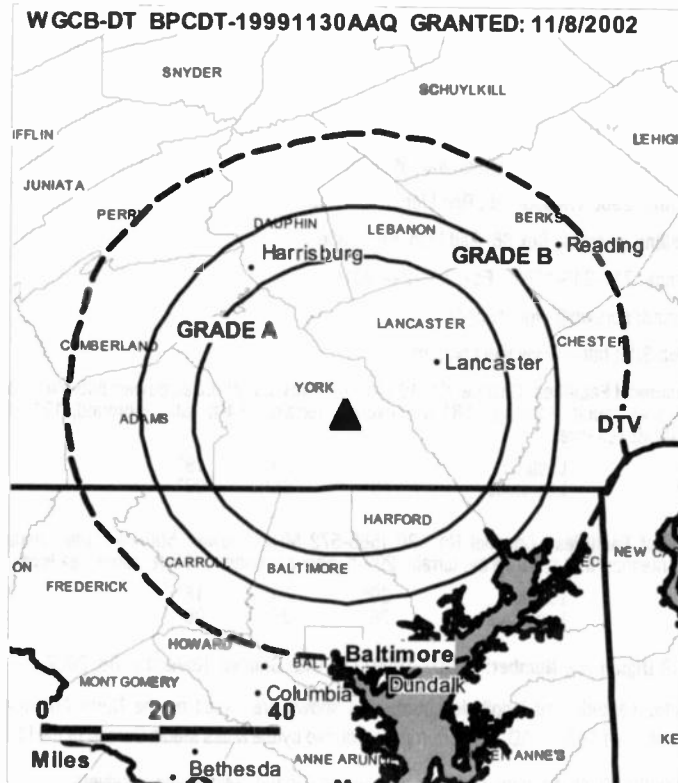
**Donald Horst**, Chief Engineer.

**John Peeling**, Program Director.

**Jerry Jacobs**, Marketing Director.

**Susan Brown**, Promotion Manager.

**WGCB-DT BPCDT-19991130AAQ GRANTED: 11/8/2002**



© 2007 Warren Communications News

**George Montgomery**, Production Manager.

**City of License:** Red Lion. **Station DMA:** Harrisburg-Lancaster-Lebanon-York, PA.

**Rank:** 41.

**Nielsen Data:** Not available.

**WGCB-TV**  
**Ch. 49**

**Network Service:** IND.

**Licensee:** Red Lion Television Inc., Windsor Rd., Box 88, Red Lion, PA 17356.

**Studio:** 2900 Windsor Rd., Red Lion, PA 17356.

**Mailing Address:** Box 88, Red Lion, PA 17356.

**Phone:** 717-246-1681. **Fax:** 717-244-9316.

**E-mail:** sbrown@wgcbtv.com

**Web Site:** http://www.wgcbtv.com

**Technical Facilities:** Channel No. 49 (680-686 MHz). Authorized power: 646-kw max. visual, aural. Antenna: 581-ft above av. terrain, 354-ft. above ground, 1214-ft. above sea level.

Latitude 39° 54' 19"  
Longitude 76° 35' 00"

**Digital Facilities:** Channel No. 30 (566-572 MHz). Power: 500-kw max. visual. Antenna: 572-ft above av. terrain, 299-ft. above ground, 1183-ft. above sea level.

Latitude 39° 54' 18"  
Longitude 76° 35' 00"

**FCC Digital File Number:** BPCDT-19991130AAQ. Granted: November 08, 2002.

**Note:** Latitude and longitude coordinates shown are based on the North American Datum of 1927 (NAD 27) as currently required by the Mass Media Bureau of the FCC.

**Satellite Earth Station:** Gardiner, 5.6-meter C-band; Microdyne receivers.

**AM Affiliate:** WGCB, 1-kw, 1440 KHz.

**FM Affiliate:** WGCB-FM, 50-kw, 96.1 MHz (No. 241).

**Ownership:** Red Lion Television Inc. (Group Owner).

**Began Operation:** April 28, 1979.

**Represented (engineering):** Cohen Dippell & Everist PC.

**Represented (engineering):** Booth Freret Imlay & Tepper PC.

**Personnel:**

**John H. Norris, President & General Manager.**

**Anne Norris, Vice President.**

**Glenn Geisler, Local Sales Manager.**

**Gordon Moul, National Sales Manager.**

**Don Horst, Chief Engineer.**

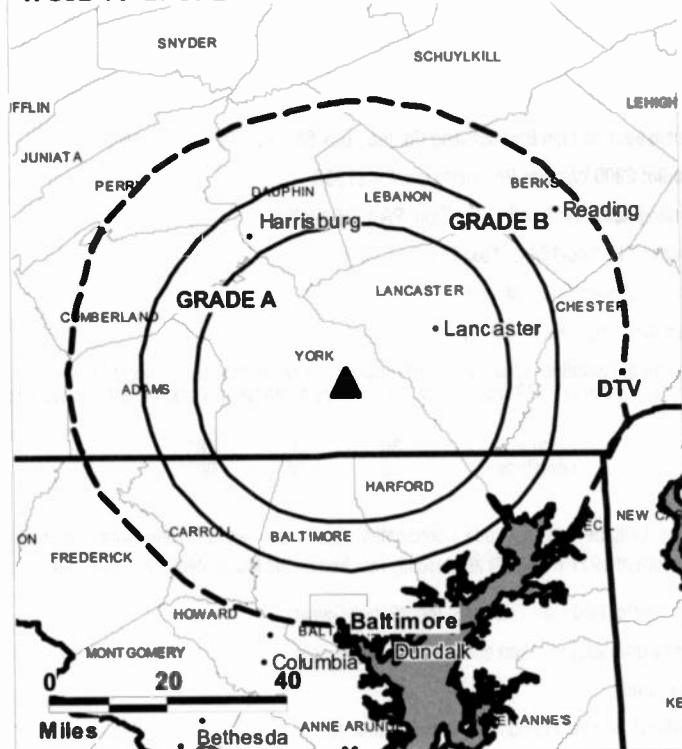
**John Peeling, Program Director.**

**Jerry Jacobs, Marketing Director.**

**Susan Brown, Promotion Director.**

**George Montgomery, Production Manager.**

**WGCB-TV BPCT-20000105AAM GRANTED: 5/8/2000**



© 2007 Warren Communications News

**Rates:** On request.

**City of License:** Red Lion. **Station DMA:** Harrisburg-Lancaster-Lebanon-York, PA.

**Rank:** 41.

Circulation © 2006 Nielsen. Coverage based on Nielsen study.

GrandTotal	Cable	Non-cable	Total
	TV Households	TV Households	TV Households
Estimated Station Totals *	301,760	55,720	357,480
Average Weekly Circulation (2006)	18,623	3,717	22,340
Average Daily Circulation (2006)			5,713

Station DMA Total	Cable	Non-cable	Total
	TV Households	TV Households	TV Households
Estimated Station Totals *	301,760	55,720	357,480
Average Weekly Circulation (2006)	18,623	3,717	22,340
Average Daily Circulation (2006)			5,713

\*Estimated station totals are sums of the Nielsen TV and Cable TV household estimates for each county in which the station registers viewing of more than 5% as per the Nielsen Survey Methods.

**WNEP-DT**  
**Ch. 49**

**Network Service:** ABC.

**Licensee:** New York Times Management Services, 2202 N. Westshore Blvd., Suite 370, Tampa, FL 33607.

**Studio:** 16 Montage Mountain Rd., Moosic, PA 18507.

**Mailing Address:** 16 Montage Mountain Rd., Moosic, PA 18507.

**Phone:** 570-346-7474; 800-982-4374. **Fax:** 570-347-0359.

**E-mail:** lou.abitabilo@wnep.com

**Web Site:** http://www.wnep.com/

**Technical Facilities:** Channel No. 49 (680-686 MHz). Authorized power: 100-kw max. visual. Antenna: 1660-ft above av. terrain, 827-ft. above ground, 2100-ft. above sea level.

Latitude	41°	11'	00"
Longitude	75°	52'	10"

**Transmitter:** 300-ft. from present WNEP-TV site.

**Note:** Latitude and longitude coordinates shown are based on the North American Datum of 1927 (NAD 27) as currently required by the Mass Media Bureau of the FCC.

**Satellite Earth Stations:** Transmitter Comark / Harris (DT); Prodelin, 4-meter; Scientific-Atlanta, 5-meter; Scientific-Atlanta, 11-meter; Standard Communications, Scientific-Atlanta receivers.

**News Services:** ABC NewsOne, AP.

**Ownership:** The New York Times Co. (Group Owner).

**Began Operation:** May 8, 2002. Standard and High Definition.

**Represented (legal):** Holland & Knight LLP.

**Represented (sales):** Millennium Sales & Marketing.

**Personnel:**

Mrs. Lou Kirchen, President & General Manager.

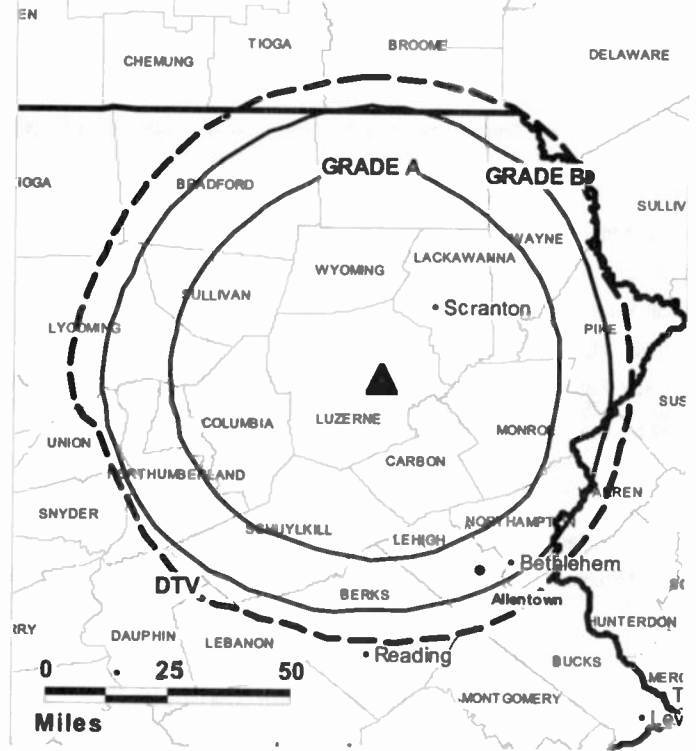
Lou Abitabilo, Executive Vice President & Station Manager.

Chuck Morgan, Local Sales Manager.

Mike Last, National Sales Manager.

Mike Morkavage, Chief Engineer.

**WNEP-DT BPCDT-19990729KF GRANTED: 6/8/2001**



© 2007 Warren Communications News

**Dennis Fisher, News Director.**

**Diane Frain, Marketing & Research Director.**

**Laurie LeMaster, Promotion Director.**

**Dave Lewandoski, Production Manager.**

**Ann Oliver, Traffic Manager.**

**Debbie Drechin, Program Director.**

**City of License:** Scranton. **Station DMA:** Wilkes Barre-Scranton, PA. **Rank:** 53.

**Nielsen Data:** Not available.



**WNEP-TV**

**Ch. 16**

**Network Service:** ABC.

**Licensee:** New York Times Management Services, 2202 N. Westshore Blvd., Suite 370, Tampa, FL 33607.

**Studio:** 16 Montage Mountain Rd., Moosic, PA 18507.

**Mailing Address:** 16 Montage Mountain Rd., Moosic, PA 18507.

**Phone:** 570-346-7474; 800-982-4374. **Fax:** 570-347-0359.

**E-mail:** lou.abitabilo@wnep.com

**Web Site:** http://www.wnep.com/

**Technical Facilities:** Channel No. 16 (482-488 MHz). Authorized power: 1150-kw max. & 525-kw horizontal visual, 115-kw & 52.5-kw horizontal aural. Antenna: 509-ft above av. terrain, 253-ft. above ground, 899-ft. above sea level.

Latitude 41° 10' 58"  
Longitude 75° 52' 21"

**Transmitter:** Penobscot Knob, Electronic Heights, Hanover Twp.

**Digital Facilities:** Channel No. 49 (680-686 MHz). Power: 100-kw max. visual. Antenna: 1660-ft above av. terrain, 827-ft. above ground, 2100-ft. above sea level.

Latitude 41° 11' 00"  
Longitude 75° 52' 10"

**FCC Digital File Number:** BPCDT-990729KF. Granted: June 08, 2001.

**Note:** Latitude and longitude coordinates shown are based on the North American Datum of 1927 (NAD 27) as currently required by the Mass Media Bureau of the FCC.

**Multichannel TV Sound:** Stereo and separate audio program.

**Satellite Earth Stations:** Transmitter Comark / Harris (DT); Scientific-Atlanta, 11-meter; Prodelin, 4-meter; Scientific-Atlanta, 5-meter; Standard Communications, Scientific-Atlanta receivers.

**SNG Mobile Dish:** Vortex, 2.4-meter Ku-band.

**News Services:** UPI, NYT, AP, ABC NewsOne.

**Ownership:** The New York Times Co. (Group Owner).

**Began Operation:** February 9, 1954. Sale to present owner by NEP Communications approved by FCC October 29, 1985 (Television Digest, Vol. 25:32). Sale to NEP by Taft Broadcasting approved by FCC October 30, 1973. Sale to Taft by Transcontinent Television Corp.'s subsidiary, Northeastern Pennsylvania Broadcasting Inc., approved by FCC February 19, 1964 (Vol. 3:15, 16, 31; 4:8). Merger & transfer of WARM-TV, Scranton (Ch. 16) and WILK-TV, Wilkes-Barre, PA (Ch. 34) into Northeastern Pennsylvania Broadcasting Inc. approved by FCC February 12, 1958 (Vol. 13:46; 14:7).

**Represented (sales):** Millennium Sales & Marketing.

**Represented (legal):** Holland & Knight LLP.

**Personnel:**

Mrs. Lou Kirchen, President & General Manager.

Lou Abitabilo, Executive Vice President & Station Manager.

Chuck Morgan, Local Sales Manager.

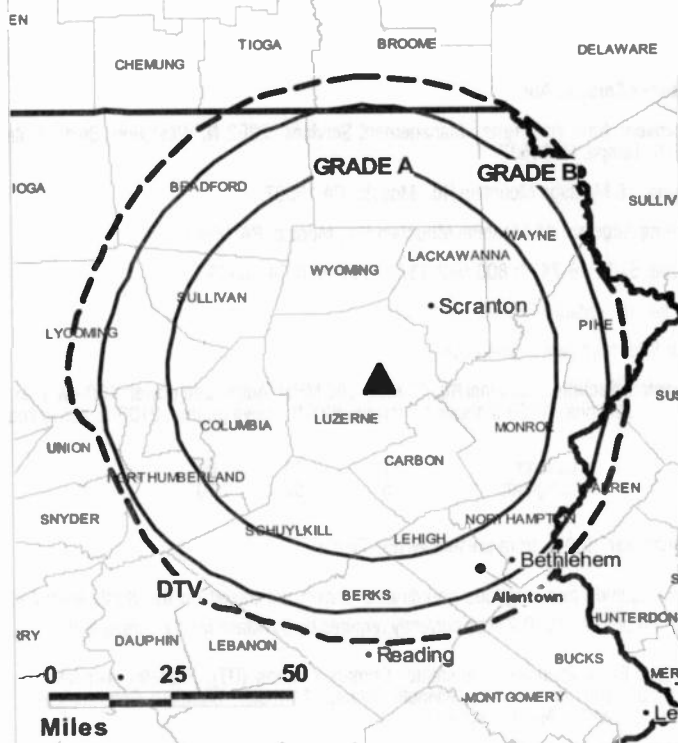
Mike Last, National Sales Manager.

Dennis Fisher, News Director.

Mike Morkavage, Chief Engineer.

Diane Frain, Marketing & Research Director.

**WNEP-TV BPCT-5138 GRANTED: 5/10/1978**



© 2007 Warren Communications News

Laurie LeMaster, Promotion Director.

Dave Lewandoski, Production Manager.

Ann Dilver, Traffic Manager.

Debbie Drechin, Program Director.

**Rates:** On request.

**City of License:** Scranton. **Station DMA:** Wilkes Barre-Scranton, PA. Rank: 53.

Circulation © 2006 Nielsen. Coverage based on Nielsen study.

GrandTotal	Cable TV Households	Non-cable TV Households	Total TV Households
Estimated Station Totals *	694,580	147,440	842,020
Average Weekly Circulation (2006)	388,846	101,847	490,693
Average Daily Circulation (2006)			293,058
Station DMA Total	Cable TV Households	Non-cable TV Households	Total TV Households
Estimated Station Totals *	441,100	147,440	588,540
Average Weekly Circulation (2006)	345,354	101,847	447,201
Average Daily Circulation (2006)			281,806
Other DMA Total	Cable TV Households	Non-cable TV Households	Total TV Households
Estimated Station Totals *	253,480	0	253,480
Average Weekly Circulation (2006)	43,492	0	43,492
Average Daily Circulation (2006)			11,252

\*Estimated station totals are sums of the Nielsen TV and Cable TV household estimates for each county in which the station registers viewing of more than 5% as per the Nielsen Survey Methods.

**WQPX  
Ch. 64**

**Network Service:** ION.

**Licensee:** Paxson Scranton License Inc., 601 Clearwater Park Rd., West Palm Beach, FL 33401-6233.

**Studio:** Suite 700, 409 Lackawanna Ave., Scranton, PA 18503.

**Mailing Address:** 16 Montage Mountain Rd., Moosic, PA 18507.

**Phone:** 570-344-6400. **Fax:** 570-344-3303.

**E-mail:** lou.abitablo@wnep.com

**Web Site:** <http://www.ionline.tv>

**Technical Facilities:** Channel No. 64 (770-776 MHz). Authorized power: 3100-kw max. visual. Antenna: 1220-ft above av. terrain, 321-ft. above ground, 2410-ft. above sea level.

Latitude 41° 26' 06"  
Longitude 75° 43' 35"

Requests CP for change to 400-kw max. visual, 1611-ft above av. terrain, 539-ft. above ground, 2744-ft. above sea level; lat. 41° 25' 36", long. 75° 44' 52", BPCT-20020111AAJ.

**Transmitter:** 0.5-mi. NW of Beacon Dr.

**Digital Facilities:** Channel No. 32 (578-584 MHz). Power: 528-kw max. visual, aural. Antenna: 1161-ft above av. terrain, 248-ft. above ground, 2338-ft. above sea level.

Latitude 41° 26' 06"  
Longitude 75° 43' 35"

**Note:** Latitude and longitude coordinates shown are based on the North American Datum of 1927 (NAD 27) as currently required by the Mass Media Bureau of the FCC.

**Ownership:** ION Media Networks Inc. (Group Owner).

**Began Operation:** June 1, 1998. Ehrhardt Broadcasting sale of 49% interest to Channel 64 of Scranton Inc. (Paxson Communications Corp.) approved by FCC June 9, 1997. Sale of remaining 51% to Paxson Communications Corp. approved by FCC July 31, 1998.

**Represented (sales):** Millennium Sales & Marketing.

**Represented (legal):** Dow, Lohnes & Albertson PLLC.

**Personnel:**

**Stephen Appel**, Regional Vice President.

**Michael Tobias**, Operations Manager.

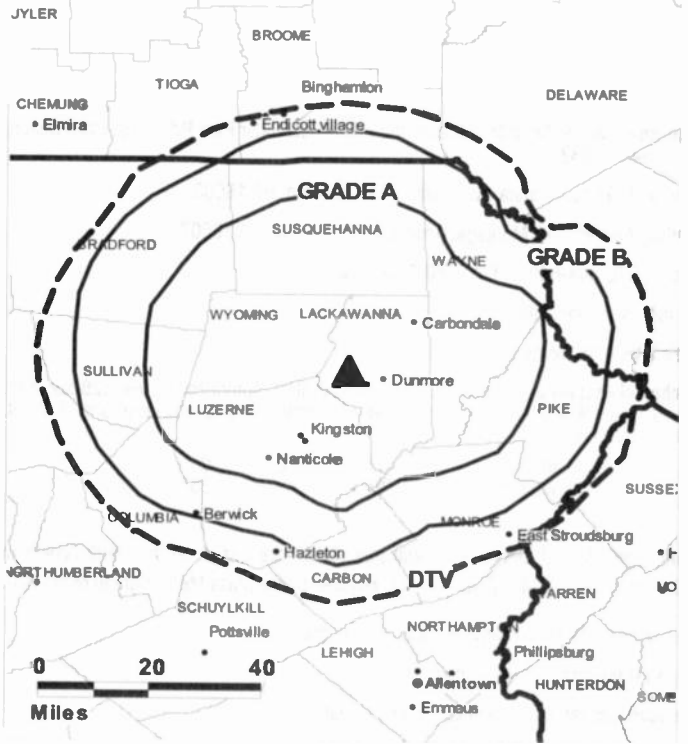
**Louis Abitablo**, General Sales Manager.

**Michael Last**, Local Sales Manager.

**Robert Andrade**, Chief Engineer.

**Regina D. Lanzo**, Business Manager.

**WQPX BPCT-20020111AAJ GRANTED: 1/28/2002**



© 2007 Warren Communications News

**Jean Bilindollo**, Traffic Manager.

**Highest 30 Sec. Rate:** \$400.

**City of License:** Scranton. **Station DMA:** Wilkes Barre-Scranton, PA. **Rank:** 53.

Circulation © 2006 Nielsen. Coverage based on Nielsen study.

GrandTotal	Cable TV Households	Non-cable TV Households	Total TV Households
Estimated Station Totals *	328,950	0	328,950
Average Weekly Circulation (2006)	28,932	0	28,932
Average Daily Circulation (2006)			5,717
Station DMA Total	Cable TV Households	Non-cable TV Households	Total TV Households
Estimated Station Totals *	328,950	0	328,950
Average Weekly Circulation (2006)	28,932	0	28,932
Average Daily Circulation (2006)			5,717

\*Estimated station totals are sums of the Nielsen TV and Cable TV household estimates for each county in which the station registers viewing of more than 5% as per the Nielsen Survey Methods.

**WQPX-DT**  
**Ch. 32**

**Network Service:** ION.

**Licensee:** Paxson Scranton License Inc., 601 Clearwater Park Rd., West Palm Beach, FL 33401-6233.

**Studio:** 409 Lackawanna Ave., Suite 700, Scranton, PA 18503.

**Mailing Address:** 16 Mortgage Mountain Rd., Moosic, PA 18507.

**Phone:** 570-344-6400. **Fax:** 570-344-3303.

**E-mail:** lou.abitabilo@wnep.com

**Web Site:** http://www.ionline.tv

**Technical Facilities:** Channel No. 32 (578-584 MHz). Authorized power: 528-kw max. visual, aural. Antenna: 1161-ft above av. terrain, 248-ft. above ground, 2338-ft. above sea level.

Latitude	41°	26'	06"
Longitude	75°	43'	35"

**Note:** Latitude and longitude coordinates shown are based on the North American Datum of 1927 (NAD 27) as currently required by the Mass Media Bureau of the FCC.

**Ownership:** ION Media Networks Inc. (Group Owner).

**Began Operation:** No on-air date

**Represented (sales):** Millennium Sales & Marketing.

**Represented (engineering):** duTreil, Lundin & Rackley Inc.

**Personnel:**

**Stephen Appel**, Regional Vice President.

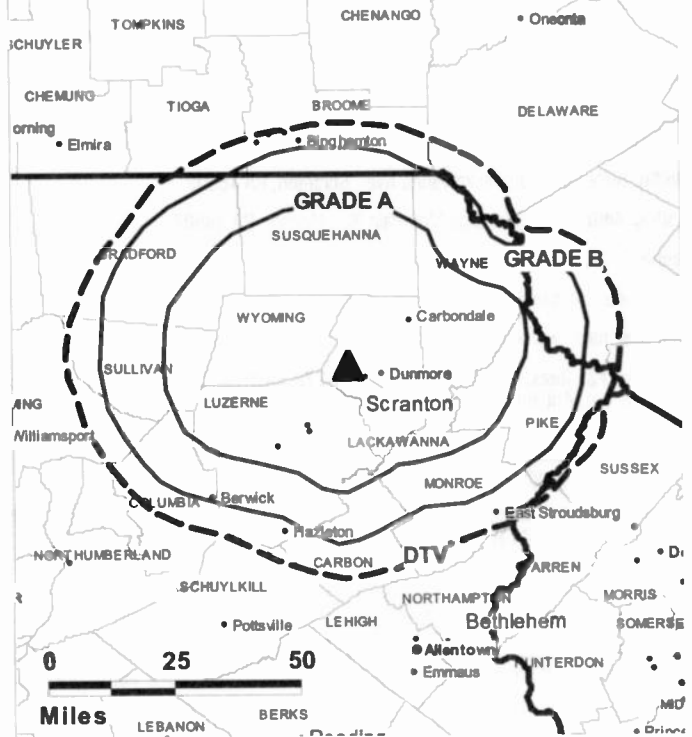
**Michael Tobias**, Operations Manager.

**Louis Abitabilo**, General Sales Manager.

**Michael Last**, Local Sales Manager.

**Robert Andrade**, Chief Engineer.

WQPX-DT BMPCDT-20010510AAE GRANTED: 1/9/2004



© 2007 Warren Communications News

**Regina D. Lanzo**, Business Manager.

**Jean Blindollo**, Traffic Manager.

**City of License:** Scranton. **Station DMA:** Wilkes Barre-Scranton, PA. **Rank:** 53.

**Nielsen Data:** Not available.

# Pennsylvania — Scranton

## WSWB Ch. 38

**Network Service:** CW.

**Licensee:** Mystic Television of Scranton LLC, 701 Kersey Rd., Silver Spring, MD 20902.

**Studio:** 1181 Hwy. 315, Plains, PA 18702.

**Mailing Address:** 1181 Hwy. 315, Plains, PA 18702.

**Phone:** 570-970-5600. **Fax:** 570-970-5601.

**E-mail:** wb38@pgtv.com

**Web Site:** <http://www.nepatoday.com>

**Technical Facilities:** Channel No. 38 (614-620 MHz). Authorized power: 1290-kw max. & 52.5-kw horizontal visual, 129-kw aural. Antenna: 1260-ft above av. terrain, 351-ft. above ground, 2411-ft. above sea level.

Latitude 41° 26' 09"  
Longitude 75° 43' 45"

**Transmitter:** West Mountain Rd., Ransom Twp.

**Digital Facilities:** Channel No. 31 (572-578 MHz). Power: 100-kw max. visual, aural. Antenna: 1155-ft above av. terrain, 259-ft. above ground, 2320-ft. above sea level.

Latitude 41° 26' 09"  
Longitude 75° 43' 46"

**FCC Digital File Number:** BPCDT-980825KK. Granted: July 06, 2006.

**Note:** Latitude and longitude coordinates shown are based on the North American Datum of 1927 (NAD 27) as currently required by the Mass Media Bureau of the FCC.

**Multichannel TV Sound:** Stereo only.

**Satellite Earth Stations:** Transmitter RCA; Microdyne, 7-meter C-band; AFC, 3-meter Ku-band; Miralite, 3.5-meter Ku & C-band; Wegener, Chapparral receivers.

**Ownership:** Mystic Television Broadcast Group Inc.

**Began Operation:** June 6, 1985. Sale to Bluenose Television of Scranton LLC or MPS Media of Scranton License LLC pending. Sale to present owner by KB Prime Media LLC approved by FCC October 18, 2005. Pegasus Satellite Communications Inc. amended its application making Mystic Television assignee.

**Represented (sales):** Petry Television Inc.

**Represented (legal):** Wolf, Block, Schorr & Solis-Cohen LLP.

**Personnel:**

**Michael Yanuzzi,** Vice President & General Manager.

**Aldo Cardoni,** General Manager.

**Jim Bisagni,** General Sales Manager.

**Edward Hart,** Local Sales Manager.

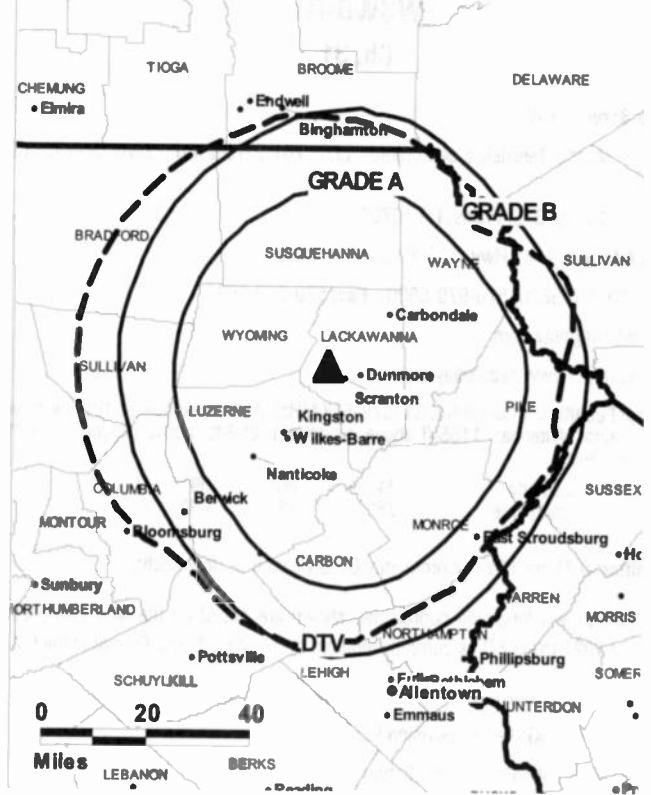
**Dan Mecca,** National Sales Manager.

**Rich Chofey,** Chief Engineer.

**Marianne Mustu,** Business Manager.

**Linda Greenwald,** Program Director.

**WSWB BPCT-19860624KF GRANTED: 7/31/1986**



**Steve Phillips,** Promotion Director.

**Becky Helms,** Production Manager.

**John Cadman,** Creative Services Director.

**Lisa Miller,** Traffic Manager.

**Highest 30 Sec. Rate:** \$4000.

**City of License:** Scranton. **Station DMA:** Wilkes Barre-Scranton, PA. **Rank:** 53.

Circulation © 2006 Nielsen. Coverage based on Nielsen study.

GrandTotal	Cable TV Households	Non-cable TV Households	Total TV Households
Estimated Station Totals *	440,100	146,000	586,100
Average Weekly Circulation (2006)	94,841	33,213	128,054
Average Daily Circulation (2006)			33,754
Station DMA Total	Cable TV Households	Non-cable TV Households	Total TV Households
Estimated Station Totals *	440,100	146,000	586,100
Average Weekly Circulation (2006)	94,841	33,213	128,054
Average Daily Circulation (2006)			33,754

\*Estimated station totals are sums of the Nielsen TV and Cable TV household estimates for each county in which the station registers viewing of more than 5% as per the Nielsen Survey Methods.

**WSWB-DT**  
**Ch. 31**

**Network Service:** CW.

**Licensee:** Mystic Television of Scranton LLC, 701 Kersey Rd., Silver Spring, MD 20902.

**Studio:** 1181 Hwy. 315, Plains, PA 18702.

**Mailing Address:** 1181 Hwy. 315, Plains, PA 18702.

**Phone:** 570-970-3800; 570-970-5600. **Fax:** 570-970-5604.

**E-mail:** wb38@pgtv.com

**Web Site:** <http://www.nepatoday.com>

**Technical Facilities:** Channel No. 31 (572-578 MHz). Authorized power: 100-kw max. visual, aural. Antenna: 1155-ft above av. terrain, 259-ft. above ground, 2320-ft. above sea level.

Latitude	41°	26'	09"
Longitude	75°	43'	46"

**Transmitter:** 0.75-mi. NW of Community Dr. & Beacon Dr. intersection.

**Note:** Latitude and longitude coordinates shown are based on the North American Datum of 1927 (NAD 27) as currently required by the Mass Media Bureau of the FCC.

**Ownership:** Mystic Television Broadcast Group Inc. (Group Owner).

**Represented (sales):** Petry Television Inc.

**Represented (legal):** Wolf, Block, Schorr & Solis-Cohen LLP.

**Represented (engineering):** duTreil, Lundin & Rackley Inc.

**Personnel:**

**Michael Yanuzzi**, Vice President & General Manager.

**Aldo Cardoni**, General Manager.

**Jim Bisagni**, General Sales Manager.

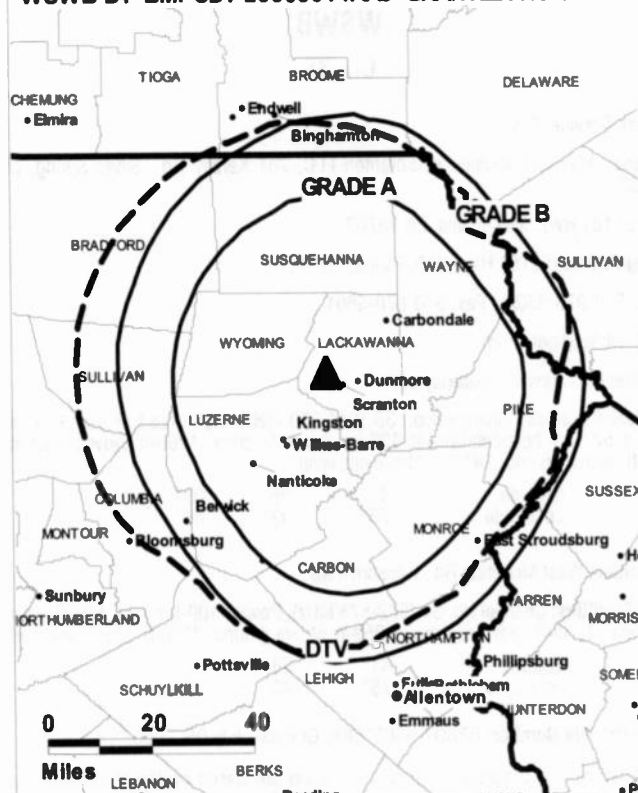
**Edward Hart**, Local Sales Manager.

**Dan Mecca**, National Sales Director.

**Rich Chofey**, Chief Engineer.

**Marianne Mustu**, Business Manager.

WSWB-DT BMPCDT-20060614AAJ GRANTED: 7/31/1986



© 2007 Warren Communications News

**Linda Greenwald**, Program Director.

**Steve Phillips**, Promotion Director.

**Becky Helms**, Production Manager.

**John Cadman**, Creative Services Director.

**Lisa Miller**, Traffic Manager.

**City of License:** Scranton. **Station DMA:** Wilkes Barre-Scranton, PA. **Rank:** 53.

**Nielsen Data:** Not available.

**WYOU**  
**Ch. 22**

**Network Service:** CBS.

**Licensee:** Mission Broadcasting of Wichita Falls Inc., 544 Red Rock Dr., Wadsworth, OH 44281.

**Studio:** 62 S. Franklin St., Wilkes-Barre, PA 18701.

**Mailing Address:** 62 S. Franklin St., Wilkes-Barre, PA 18701.

**Phone:** 570-823-2828; 570-961-2222. **Fax:** 570-823-4523.

**E-mail:** wyou@wyou.com

**Web Site:** http://www.wyou.com

**Technical Facilities:** Channel No. 22 (518-524 MHz). Authorized power: 2945-kw max. visual, 295-kw aural. Antenna: 1686-ft above av. terrain, 842-ft. above ground, 2949-ft. above sea level.

Latitude 41° 10' 58"  
Longitude 75° 52' 26"

**Transmitter:** Penobscot Mountain, Hanover Twp.

**Digital Facilities:** Channel No. 13 (210-216 MHz). Power: 30-kw visual. Antenna: 1545-ft above av. terrain, 705-ft. above ground, 2805-ft. above sea level.

Latitude 41° 10' 58"  
Longitude 75° 52' 26"

**FCC Digital File Number:** BPCDT-19991103ABM. Granted: September 18, 2001.

**Note:** Latitude and longitude coordinates shown are based on the North American Datum of 1927 (NAD 27) as currently required by the Mass Media Bureau of the FCC.

**Multichannel TV Sound:** Stereo and separate audio program.

**Satellite Earth Stations:** Transmitter Emcee; Varian, 2.4-meter Ku-band; Varian, 3.3-meter Ku-band; Standard Communications, Scientific-Atlanta, DX Engineering receivers.

**SNG Mobile Dish:** Spacelink 22, .

**News Services:** Conus, CBS Newspath, AP.

**Ownership:** Mission Broadcasting Inc. (Group Owner).

**Began Operation:** June 7, 1953. In 1959 Scranton Broadcasters reacquired control by purchasing stock held by WCAU Inc. (Philadelphia Evening Bulletin), which had held 75% control of station since 1956 (Television Digest, Vol. 12:31, 42; 15:16, 22). Sale to Southeastern Capital Corp. approved by FCC May 9, 1984. Sale to Diversified Communications approved by FCC July 18, 1986 (Vol. 26:23). Sale to Nexstar Broadcasting Group approved by FCC September 12, 1996 (Vol. 36:26). Sale to Bastet Broadcasting Inc. by Nexstar Broadcasting Group approved by FCC November 14, 1997. Sale to present owner by Bastet Broadcasting Inc. approved by FCC September 17, 2002.

**Represented (sales):** Blair Television.

**Represented (legal):** Drinker Biddle & Reath LLP.

**Personnel:**

John Dittmeier, General Manager.

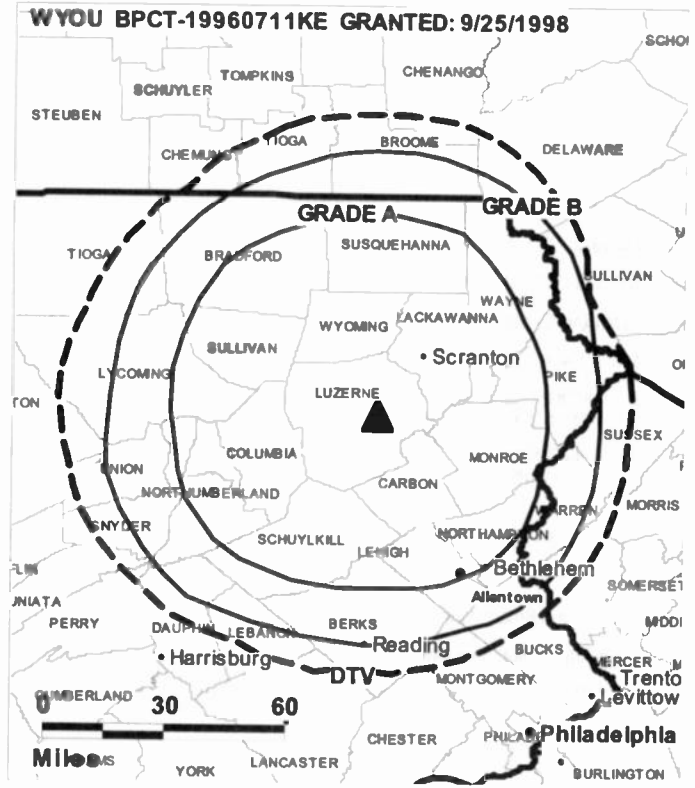
Randy Williams, Operations & Production Manager.

Bob Spager, Local Sales Manager.

Kepper, Tupper & Company

We brokered the sale of WYOU-TV

112 High Ridge Avenue, Ridgefield, CT (203)431-3366



© 2007 Warren Communications News

**Steve Genett, National Sales Manager.**

**Frank Andrews, News Director.**

**Rick Stolpe, Chief Engineer.**

**David Jones, Business Manager.**

**Susan Kalinowski, Program Director.**

**Sean Finn, Promotion Director.**

**Jan Haswell, Creative Services Director.**

**Amye Barrese-Sherza, Traffic Manager.**

**Rates:** On request.

**City of License:** Scranton. **Station DMA:** Wilkes Barre-Scranton, PA. **Rank:** 53.

Circulation © 2006 Nielsen. Coverage based on Nielsen study.

GrandTotal	Cable TV Households	Non-cable TV Households	Total TV Households
Estimated Station Totals *	455,280	147,440	602,720
Average Weekly Circulation (2006)	270,561	81,122	351,683
Average Daily Circulation (2006)			159,474
Station DMA Total	Cable TV Households	Non-cable TV Households	Total TV Households
Estimated Station Totals *	441,100	147,440	588,540
Average Weekly Circulation (2006)	269,011	81,122	350,133
Average Daily Circulation (2006)			159,101
Other DMA Total	Cable TV Households	Non-cable TV Households	Total TV Households
Estimated Station Totals *	14,180	0	14,180
Average Weekly Circulation (2006)	1,550	0	1,550
Average Daily Circulation (2006)			373

\* Estimated station totals are sums of the Nielsen TV and Cable TV household estimates for each county in which the station registers viewing of more than 5% as per the Nielsen Survey Methods.

**WYOU-DT**  
**Ch. 13**

**Network Service:** CBS.

**Licensee:** Mission Broadcasting Inc., 544 Red Rock Dr., Wadsworth, OH 44281.

**Studio:** 62 S. Franklin St., Wilkes-Barre, PA 18701.

**Mailing Address:** 62 S. Franklin St., Wilkes-Barre, PA 18701.

**Phone:** 570-823-2828; 570-961-2222. **Fax:** 570-344-4484.

**E-mail:** wyou@wyou.com; news22@wyou.com

**Web Site:** http://www.wyou.com

**Technical Facilities:** Channel No. 13 (210-216 MHz). Authorized power: 30-kw visual.  
Antenna: 1545-ft above av. terrain, 705-ft. above ground, 2805-ft. above sea level.

Latitude	41°	10'	58"
Longitude	75°	52'	26"

**Note:** Latitude and longitude coordinates shown are based on the North American Datum of 1927 (NAD 27) as currently required by the Mass Media Bureau of the FCC.

**Ownership:** Mission Broadcasting Inc. (Group Owner).

**Began Operation:** Station operating; no on-air date

**Represented (legal):** Drinker Biddle & Reath LLP.

**Represented (sales):** Blair Television.

**Personnel:**

**John Dittmeier**, General Manager.

**Randy Williams**, Operations & Production Manager.

**Bob Spager**, Local Sales Manager.

**Steve Genett**, National Sales Manager.

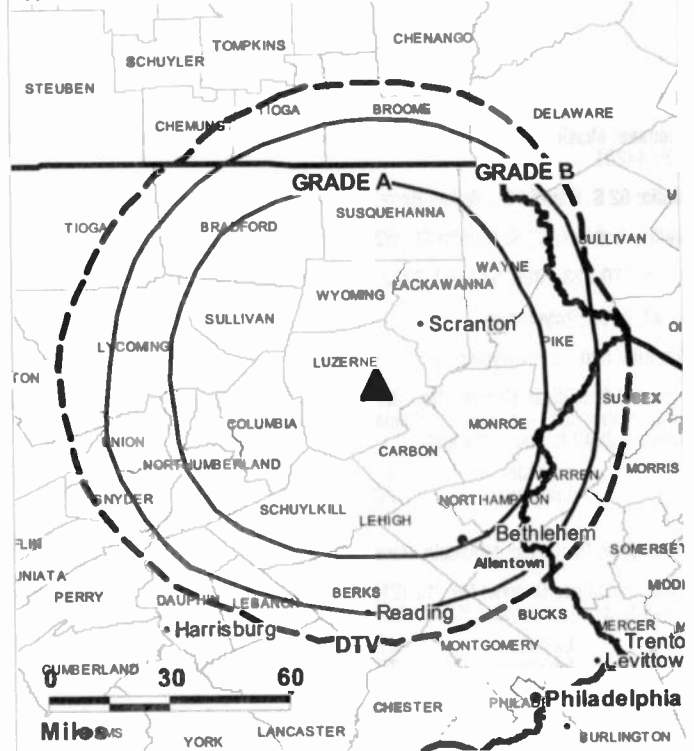
**Frank Andrews**, News Director.

**Rick Stolpe**, Chief Engineer.

**David Jones**, Business Manager.

**Sue Kallnowski**, Program Director.

WYOU-DT BPCDT-19991103ABM GRANTED: 9/18/2001



© 2007 Warren Communications News

**Sean Finn**, Promotion Director.

**Jan Haswell**, Creative Services Director.

**Amye Barrese-Shertza**, Traffic Manager.

**City of License:** Scranton. **Station DMA:** Wilkes Barre-Scranton, PA. **Rank:** 53.

**Nielsen Data:** Not available.

**WBRE-DT**  
**Ch. 11**

**Network Service:** NBC.

**Licensee:** Nexstar Broadcasting Group of Northeastern Pennsylvania, 909 Lake Carolyn Pkwy., Suite 1450, Irving, TX 75039.

**Studio:** 62 S. Franklin St., Wilkes-Barre, PA 18701-1201.

**Mailing Address:** Box 28, Wilkes-Barre, PA 18773.

**Phone:** 570-823-2828; 800-358-9273 (news). **Fax:** 570-823-4523.

**E-mail:** lherbster@nbga.net

**Web Site:** <http://www.wbre.com>

**Technical Facilities:** Channel No. 11 (198-204 MHz). Authorized power: 30-kw visual. Antenna: 1545-ft above av. terrain, 705-ft. above ground, 2805-ft. above sea level.

Latitude	41°	10'	58"
Longitude	75°	52'	26"

**Note:** Latitude and longitude coordinates shown are based on the North American Datum of 1927 (NAD 27) as currently required by the Mass Media Bureau of the FCC.

**Ownership:** Nexstar Broadcasting Group Inc. (Group Owner).

**Began Operation:** November 1, 2002.

**Represented (legal):** Drinker Biddle & Reath LLP.

**Represented (sales):** Blair Television.

**Personnel:**

Larry Herbster, Vice President & General Manager.

Randy Williams, Program & Operations Director.

Kim Dudick, General Sales Manager.

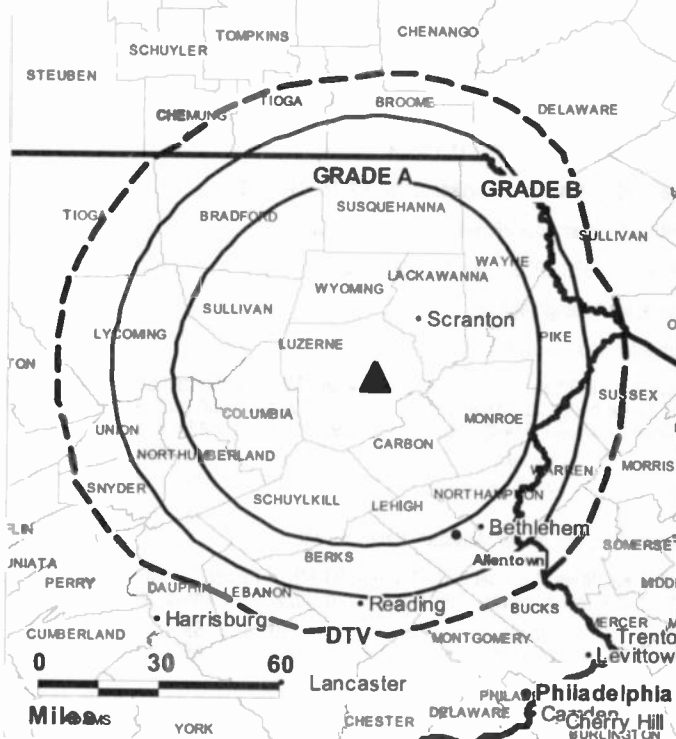
Sam Ferrara, Local Sales Manager.

Paul Stueber, News Director.

Todd Tobin, Chief Engineer.

Tiffany Kulig, Business Manager.

**WBRE-DT BMPCDT-20000501ACL GRANTED: 9/18/2001**



© 2007 Warren Communications News

Jan Haswell, Promotion & Creative Services Director.

Bob Bradley, Production Director.

John Yost, Traffic Manager.

**City of License:** Wilkes-Barre. **Station DMA:** Wilkes Barre-Scranton, PA. **Rank:** 53.

**Nielsen Data:** Not available.



**Pennsylvania — Wilkes-Barre**

**WBRE-TV  
Ch. 28**

**Network Service:** NBC.

**Licensee:** Nexstar Broadcasting Group of Northeastern Pennsylvania, 909 Lake Carolyn Pkwy., Suite 1450, Irving, TX 75039.

**Studio:** 62 S. Franklin St., Wilkes-Barre, PA 18701-1201.

**Mailing Address:** Box 28, Wilkes-Barre, PA 18773.

**Phone:** 570-823-2828. **Fax:** 570-823-4523.

**E-mail:** lherbster@nbga.net

**Web Site:** http://www.wbre.com

**Technical Facilities:** Channel No. 28 (554-560 MHz). Authorized power: 3020-kw & 2290-kw horizontal visual, 470-kw & 230.1-kw horizontal aural. Antenna: 1670-ft above av. terrain, 814-ft. above ground, 2920-ft. above sea level.

Latitude 41° 11' 001"  
Longitude 75° 52' 002"

**Transmitter:** Penobscot Mountain, Hanover Twp.

**Digital Facilities:** Channel No. 11 (198-204 MHz). Power: 30-kw visual. Antenna: 1545-ft above av. terrain, 705-ft. above ground, 2805-ft. above sea level.

Latitude 41° 10' 58"  
Longitude 75° 52' 26"

**Note:** Latitude and longitude coordinates shown are based on the North American Datum of 1927 (NAD 27) as currently required by the Mass Media Bureau of the FCC.

**Multichannel TV Sound:** Stereo and separate audio program.

**News Services:** CNN Newsource, AP, NBC News Channel.

**Ownership:** Nexstar Broadcasting Group Inc. (Group Owner).

**Began Operation:** January 1, 1953. Sale to WBRE Associates (Northeastern Television Investors) by David M. Baltimore & family approved by FCC May 24, 1984 (Television Digest, Vol. 24:9). Sale to Adams Communications approved by FCC June 22, 1989 but not consummated (Vol. 29:17). Sale to present owner by Northeastern Television Investors approved by FCC November 14, 1997.

**Represented (legal):** Drinker Biddle & Reath LLP.

**Represented (sales):** Blair Television.

**Personnel:**

Larry Herbster, Vice President & General Manager.

Randy Williams, Program & Operations Director.

Kim Oudick, General Sales Manager.

Sam Ferrara, Local Sales Manager.

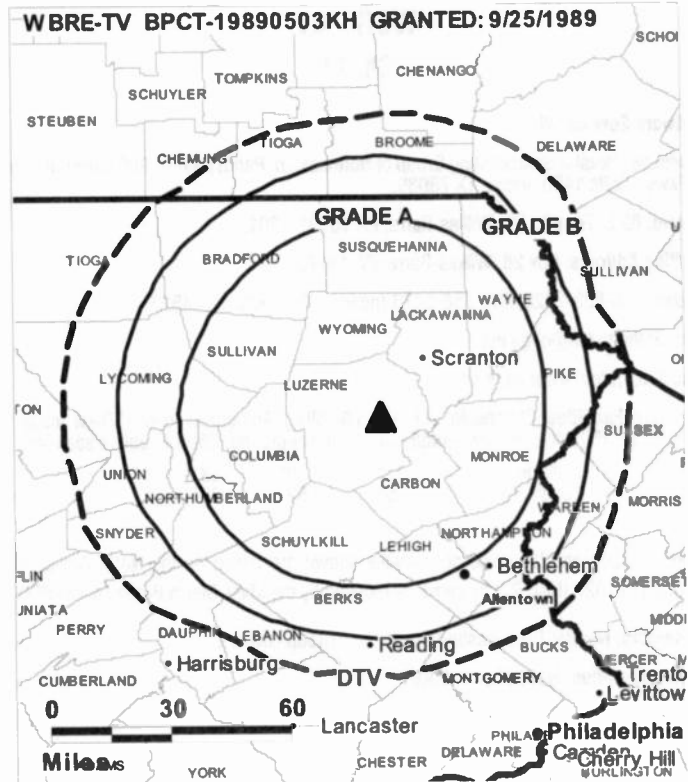
Paul Stueber, News Director.

Todd Tobin, Chief Engineer.

Tiffany Kullig, Business Manager.

Jan Haswell, Promotion & Creative Services Director.

Bob Bradley, Production Director.



© 2007 Warren Communications News

John Yost, Traffic Manager.

**Rates:** On request.

**City of License:** Wilkes-Barre. **Station OMA:** Wilkes Barre-Scranton, PA. **Rank:** 53.

Circulation © 2006 Nielsen. Coverage based on Nielsen study.

GrandTotal	Cable TV Households	Non-cable TV Households	Total TV Households
Estimated Station Totals *	453,210	161,780	614,990
Average Weekly Circulation (2006)	299,019	87,916	386,935
Average Daily Circulation (2006)			204,520
Station DMA Total	Cable TV Households	Non-cable TV Households	Total TV Households
Estimated Station Totals *	441,100	147,440	588,540
Average Weekly Circulation (2006)	297,760	87,156	384,916
Average Daily Circulation (2006)			204,055
Other DMA Total	Cable TV Households	Non-cable TV Households	Total TV Households
Estimated Station Totals *	12,110	14,340	26,450
Average Weekly Circulation (2006)	1,259	760	2,019
Average Daily Circulation (2006)			465

\*Estimated station totals are sums of the Nielsen TV and Cable TV household estimates for each county in which the station registers viewing of more than 5% as per the Nielsen Survey Methods.

**WQMY**

**Ch. 53**

**(Satellite of WOLF-TV, Hazleton)**

**Network Service:** MNT.

**Licensee:** Pegasus Broadcast Associates LP, c/o Pegasus Broadcast Television Inc., 225 City Line Ave., Suite 103, Bala Cynwyd, PA 19004.

**Studio:** 1181 Hwy. 315, Plains, PA 18702.

**Mailing Address:** 1181 Hwy. 315, Plains, PA 18702.

**Phone:** 570-970-5600. **Fax:** 570-970-5601.

**E-mail:** nepatoday@pegtelevision.com

**Web Site:** http://www.nepatoday.com

**Technical Facilities:** Channel No. 53 (704-710 MHz). Authorized power: 1320-kw max. visual. Antenna: 801-ft above av. terrain, 177-ft. above ground, 1798-ft. above sea level.

Latitude	41°	11'	57"
Longitude	77°	07'	38"

**Transmitter:** Bald Eagle Mountain, Bastress/Susquehanna Twp. line, Lycoming County.

**Digital Facilities:** Channel No. 29 (560-566 MHz). Power: 200-kw max. visual. Antenna: 732-ft above av. terrain, 112-ft. above ground, 1732-ft. above sea level.

Latitude	41°	11'	57"
Longitude	77°	07'	39"

**FCC Digital File Number:** BPCDT-980825KJ. Granted: March 01, 2001.

**Note:** Latitude and longitude coordinates shown are based on the North American Datum of 1927 (NAD 27) as currently required by the Mass Media Bureau of the FCC.

**Ownership:** The PSC Liquidating Trust (Group Owner).

**Began Operation:** December 30, 1992. Sale to MM Licensing-Wilkes-Barre LLC or New Age Media of Pennsylvania License LLC pending. Transfer of control to The PSC Liquidating Trust by Pegasus Communications Corp. approved by FCC April 19, 2005. Involuntary assignment of license to Pegasus Broadcast Associates LP approved by FCC December 23, 2004. Sale to Pegasus Communications Corp. approved by FCC April 27, 1993.

**Represented (sales):** Petry Television Inc.

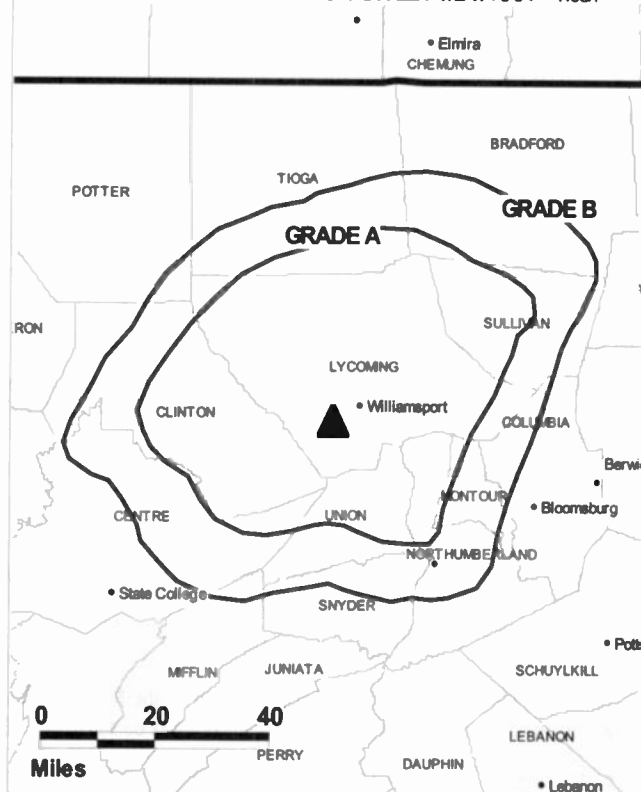
**Represented (legal):** Akin, Gump, Strauss, Hauer & Feld LLP.

**Personnel:**

**Michael Yanuzzi,** General Manager.

**Dan Mecca,** National Sales Manager.

WQMY BPCT-19960214KF GRANTED: 4/21/1997 TIOGA



© 2007 Warren Communications News

**Rich Chofey,** Chief Engineer.

**Marianne Musto,** Business Manager.

**Linda Greenwald,** Program Director.

**Steve Phillips,** Promotion Director.

**Becky Helms,** Production Manager.

**Lisa Miller,** Traffic Manager.

**Rates:** On request.

**City of License:** Williamsport. **Station DMA:** Wilkes Barre-Scranton, PA. **Rank:** 53.

**Nielsen Data:** Not available.

**WPMT**  
**Ch. 43**

**Network Service:** FOX.

**Licensee:** Tribune Broadcasting Co., 2005 S. Queen St., York, PA 17403-4806.

**Studio:** 2005 S. Queen St., York, PA 17403-4806.

**Mailing Address:** 2005 S. Queen St., York, PA 17403-4806.

**Phone:** 717-843-0043. **Fax:** 717-843-9741.

**E-mail:** fox43assignment@tribune.com

**Web Site:** http://www.fox43.com

**Technical Facilities:** Channel No. 43 (644-650 MHz). Authorized power: 2140-kw max. visual, aural. Antenna: 1362-ft above av. terrain, 917-ft. above ground, 1818-ft. above sea level.

Latitude 40° 01' 41"  
Longitude 76° 36' 00"

**Transmitter:** Hellam Twp., 0.5-mi. NE of Chimney Rock.

**Digital Facilities:** Channel No. 47 (668-674 MHz). Power: 933-kw max. visual, aural. Antenna: 1263-ft above av. terrain, 814-ft. above ground, 1713-ft. above sea level.

Latitude 40° 00' 38"  
Longitude 76° 36' 00"

**Note:** Latitude and longitude coordinates shown are based on the North American Datum of 1927 (NAD 27) as currently required by the Mass Media Bureau of the FCC.

**Satellite Earth Stations:** Transmitter Comark; AFC, 3.9-meter Ku-band; M/A-Com, 5-meter C-band; Comtech, 5-meter C-band; Standard Communications, M/A-Com, General Instrument receivers.

**Ownership:** Tribune Broadcasting Co. (Group Owner).

**Began Operation:** December 21, 1952. Sale to present owner by Renaissance Communications approved by FCC March 20, 1997 (Television Digest, Vol. 38:28; 37:12, 13). Sale to Renaissance Communications by Westport-York Assoc. approved by FCC March 30, 1990. Sale to Westport-York Assoc. by Mohawk Broadcasting approved by FCC September 12, 1986. Sale to Mohawk Broadcasting by Susquehanna Broadcasting (Louis J. Appell) approved by FCC December 30, 1982.

**Represented (sales):** TeleRep Inc.

**Represented (legal):** Sidley Austin LLP.

**Personnel:**

**John Riggie,** Vice President & General Manager.

**Pete Rosella,** General & National Sales Manager.

**Bryon Shumaker,** Local Sales Manager.

**Jim DePury,** News Director.

**Jim Myers,** Engineering Director.

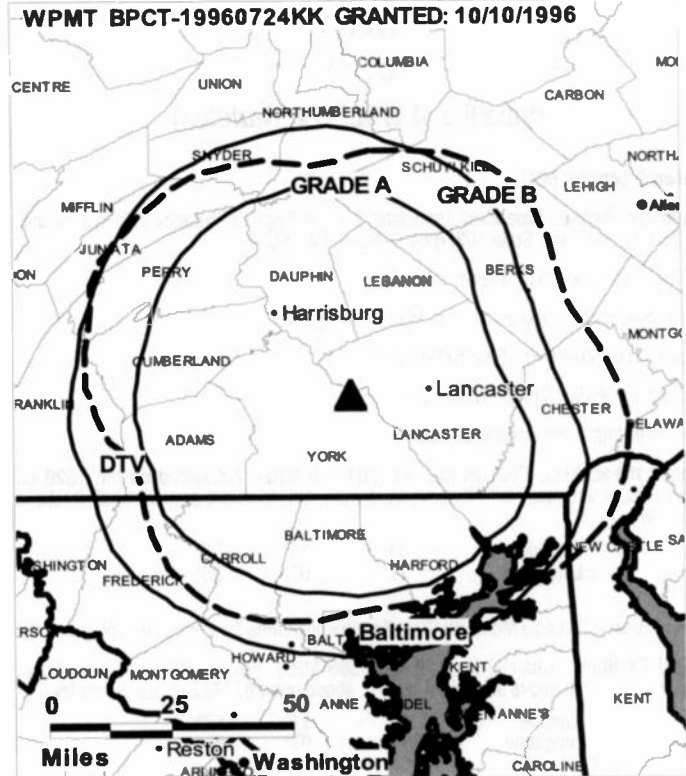
**Timothy L. Koller,** Business Manager.

**Sandy Hawk,** Program Coordinator.

**David Farish,** Promotion & Creative Services Director.

**Rick Geisler,** Production Manager.

**Cindy Jansky,** Traffic Manager.



© 2007 Warren Communications News

**Rates:** On request.

**City of License:** York. **Station DMA:** Harrisburg-Lancaster-Lebanon-York, PA.

**Rank:** 41.

Circulation © 2006 Nielsen. Coverage based on Nielsen study.

GrandTotal	Cable	Non-cable	Total
	TV Households	TV Households	
Estimated Station Totals *	668,160	156,630	824,790
Average Weekly Circulation (2006)	329,433	76,223	405,656
Average Daily Circulation (2006)			144,135
Station DMA Total	Cable	Non-cable	Total
	TV Households	TV Households	TV Households
Estimated Station Totals *	542,010	151,740	693,750
Average Weekly Circulation (2006)	285,154	75,969	361,123
Average Daily Circulation (2006)			136,056
Other DMA Total	Cable	Non-cable	Total
	TV Households	TV Households	TV Households
Estimated Station Totals *	126,150	4,890	131,040
Average Weekly Circulation (2006)	44,279	254	44,533
Average Daily Circulation (2006)			8,079

\*Estimated station totals are sums of the Nielsen TV and Cable TV household estimates for each county in which the station registers viewing of more than 5% as per the Nielsen Survey Methods.

**WPMT-DT**  
**Ch. 47**

**Network Service:** FOX.

**Licensee:** Tribune Broadcasting Co, 2005 S. Queen St., York, PA 17403-4806.

**Studio:** 2005 S. Queen St., York, PA 17403-4806.

**Mailing Address:** 2005 S. Queen St., York, PA 17403-4806.

**Phone:** 717-843-0043. **Fax:** 717-843-9741.

**E-mail:** fox43assignment@tribune.com

**Web Site:** http://www.fox43.com

**Technical Facilities:** Channel No. 47 (668-674 MHz). Authorized power: 933-kw max. visual, aural. Antenna: 1263-ft above av. terrain, 814-ft. above ground, 1713-ft. above sea level.

Latitude	40°	00'1"	38"
Longitude	76°	36'	000"

**Note:** Latitude and longitude coordinates shown are based on the North American Datum of 1927 (NAD 27) as currently required by the Mass Media Bureau of the FCC.

**Ownership:** Tribune Broadcasting Co. (Group Owner).

**Began Operation:** December 24, 2004.

**Personnel:**

**John Riggle**, Vice President & General Manager.

**Pete Rosella**, General & National Sales Manager.

**Bryon Shumaker**, Local Sales Manager.

**Jim DePury**, News Director.

**Jim Myers**, Engineering Director.

**Timothy L. Koller**, Business Manager.

**Sandy Halk**, Program Coordinator.

**David Farish**, Promotion & Creative Services Director.

**Rick Geisler**, Production Manager.

**WPMT-DT BPCDT-19990916AAG GRANTED: 1/5/2004**



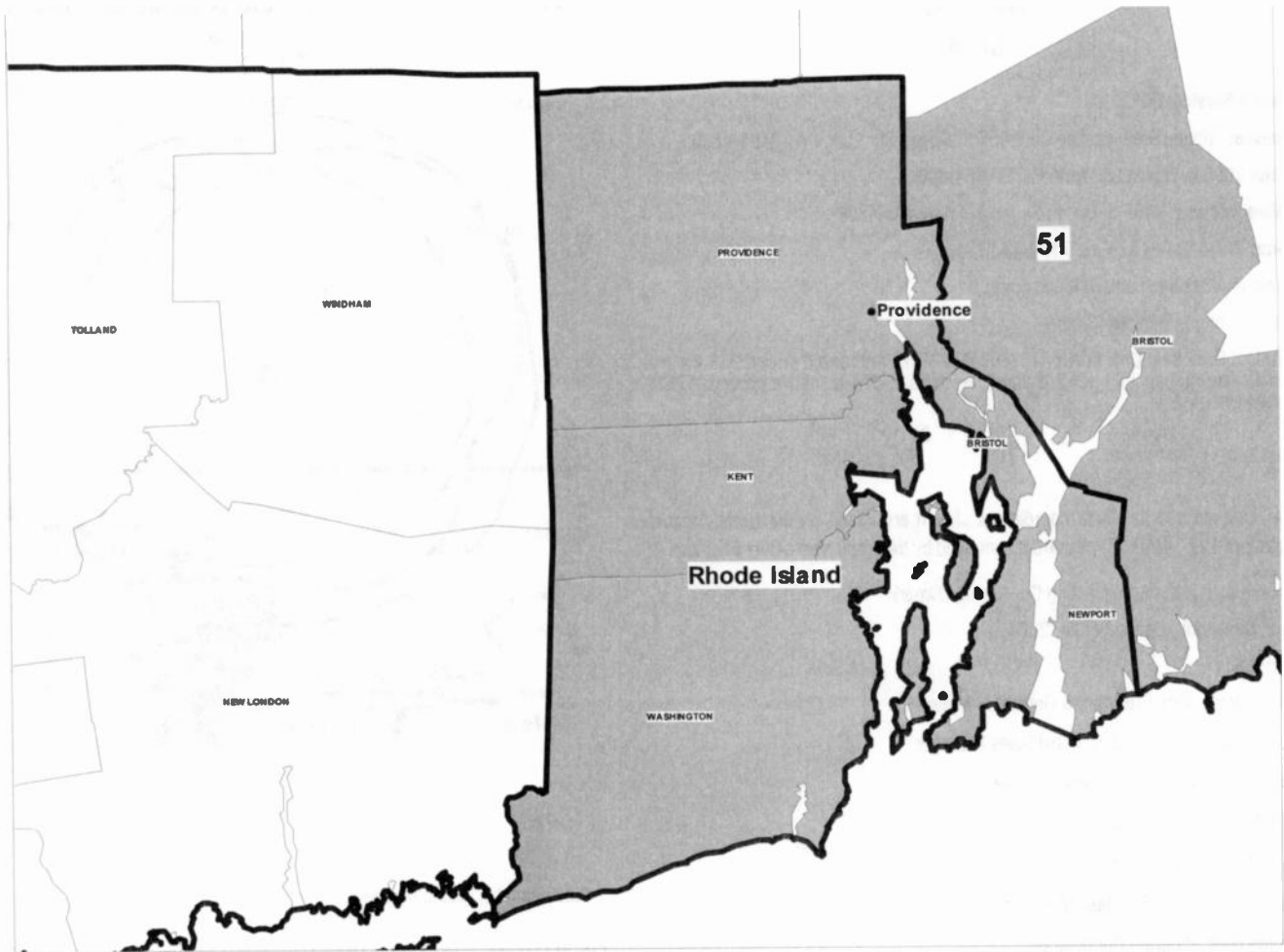
© 2007 Warren Communications News

**Cindy Jansky**, Traffic Manager.

**City of License:** York. **Station DMA:** Harrisburg-Lancaster-Lebanon-York, PA.

**Rank:** 41.

**Nielsen Data:** Not available.



© 2007 Warren Communications News

MARKET	NIELSEN DMA TV HOUSEHOLDS	RANK	MARKET AREA COMMERCIAL STATIONS
Providence, RI-New Bedford, MA .....	633,950	51	WJAR (10); WJAR-DT (51); WLNE-DT (49); WLNE-TV (6); WLWC (28); WLWC-DT (22); WNAC-DT (54); WNAC-TV (64); WPRI-DT (13); WPRI-TV (12); WPXQ (69); WPXQ-DT (17)

**Rhode Island *Digital* Station Totals as of October 1, 2006**

	VHF	UHF	TOTAL
Commercial Television	1	3	4
Educational Television	0	1	1
	1	4	5

**Rhode Island Analog Station Totals as of October 1, 2006**

	VHF	UHF	TOTAL
Commercial Television	2	2	4
Educational Television	0	1	1
	2	3	5

**Rhode Island — Block Island**

**WPXQ**

**Ch. 69**

**Network Service:** ION.

**Licensee:** Ocean State Television LLC, 601 Clearwater Park Rd., West Palm Beach, FL 33401-6233.

**Studio:** 3 Shaw's Cove, Suite 226, New London, CT 06320.

**Mailing Address:** 3 Shaw's Cove, Suite 226, New London, CT 06320.

**Phone:** 860-444-2626. **Fax:** 860-440-2601.

**E-mail:** robert.melfi@ionmedia.tv

**Web Site:** http://www.ionline.tv

**Technical Facilities:** Channel No. 69 (800-806 MHz). Authorized power: 3470-kw max. visual. Antenna: 673-ft above av. terrain, 509-ft. above ground, 892-ft. above sea level.

Latitude 41° 29' 41"  
Longitude 71° 47' 05"

Requests CP for change to channel number 17, 4000-kw visual, 722-ft above av. terrain, 463-ft. above ground, 988-ft. above sea level; lat. 41° 34' 22", long. 71° 37' 55", BPCT-20020213AAG.

**Transmitter:** Champlin Hill, Hopkinton.

**Digital Facilities:** Channel No. 17 (488-494 MHz). Power: 1000-kw max. visual. Antenna: 748-ft above av. terrain, 589-ft. above ground, 978-ft. above sea level.

Latitude 41° 29' 41"  
Longitude 71° 47' 06"

**FCC Digital File Number:** BPCDT-19991022AAT. Granted: August 02, 2004.

**Note:** Latitude and longitude coordinates shown are based on the North American Datum of 1927 (NAD 27) as currently required by the Mass Media Bureau of the FCC.

**Ownership:** ION Media Networks Inc. (Group Owner).

**Began Operation:** April 2, 1992. Left air 1995. Sale of 50% interest by Offshore Broadcasting Corp. to Paxson Communications Corp. approved by FCC August 2, 1996. Station returned to air June 1, 1998. Transfer of remaining 50% interest to Paxson Communications Corp. approved by FCC June 15, 2000.

**Personnel:**

**Lisa Churchville,** General Manager.

**Robert Melfi,** Sales Manager.

**Robert Tiodor,** Chief Engineer.

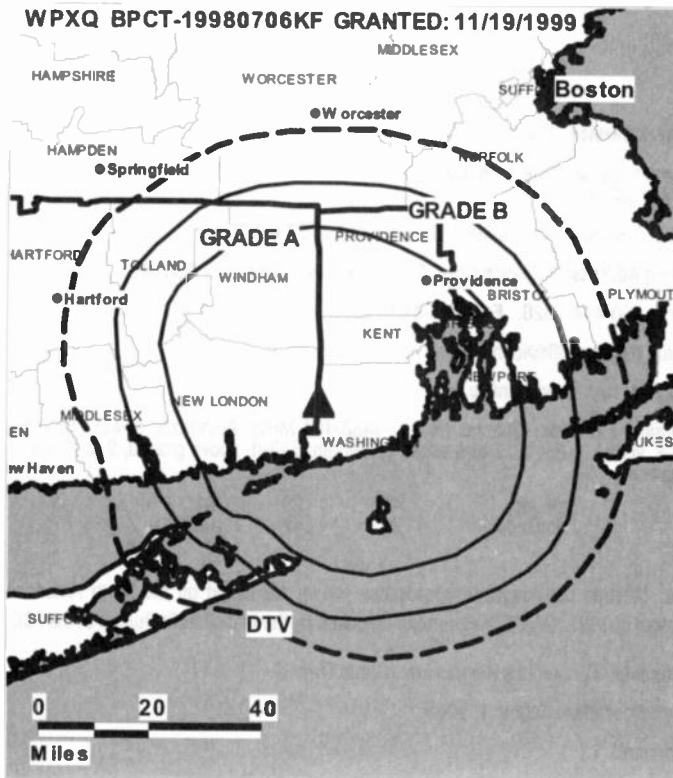
**Nancy Turcotte,** Business Manager.

**Iris Kane,** Traffic Manager.

**Alyssa Nordhauser,** Customer Service Representative.

**Rates:** On request.

**WPXQ BPCT-19980706KF GRANTED: 11/19/1999**



© 2007 Warren Communications News

**City of License:** Block Island. **Station DMA:** Providence, RI-New Bedford, MA.

**Rank:** 51.

Circulation © 2006 Nielsen. Coverage based on Nielsen study.

GrandTotal	Cable TV Households	Non-cable TV Households	Total TV Households
Estimated Station Totals *	329,110	8,470	337,580
Average Weekly Circulation (2006)	23,184	500	23,684
Average Daily Circulation (2006)			5,797
Station DMA Total	Cable TV Households	Non-cable TV Households	Total TV Households
Estimated Station Totals *	329,110	8,470	337,580
Average Weekly Circulation (2006)	23,184	500	23,684
Average Daily Circulation (2006)			5,797

\*Estimated station totals are sums of the Nielsen TV and Cable TV household estimates for each county in which the station registers viewing of more than 5% as per the Nielsen Survey Methods.

## Rhode Island — Block Island

**WPXQ-DT**

**Ch. 17**

**Network Service:** ION.

**Licensee:** Ocean State Television LLC, 601 Clearwater Park Rd., West Palm Beach, FL 33401-6233.

**Studio:** 3 Shaw's Cove, Suite 226, New London, CT 06320.

**Mailing Address:** 3 Shaw's Cove, Suite 226, New London, CT 06320.

**Phone:** 860-444-2626. **Fax:** 860-440-2601.

**E-mail:** robert.melfi@ionmedia.tv

**Web Site:** <http://www.ionline.tv>

**Technical Facilities:** Channel No. 17 (488-494 MHz). Authorized power: 1000-kw max. visual. Antenna: 748-ft above av. terrain, 589-ft. above ground, 978-ft. above sea level.

Latitude	41°	29'	41"
Longitude	71°	47'	06"

**Note:** Latitude and longitude coordinates shown are based on the North American Datum of 1927 (NAO 27) as currently required by the Mass Media Bureau of the FCC.

**Ownership:** ION Media Networks Inc. (Group Owner).

**Began Operation:** August 1, 2005.

**Personnel:**

**Lisa Churchville**, General Manager.

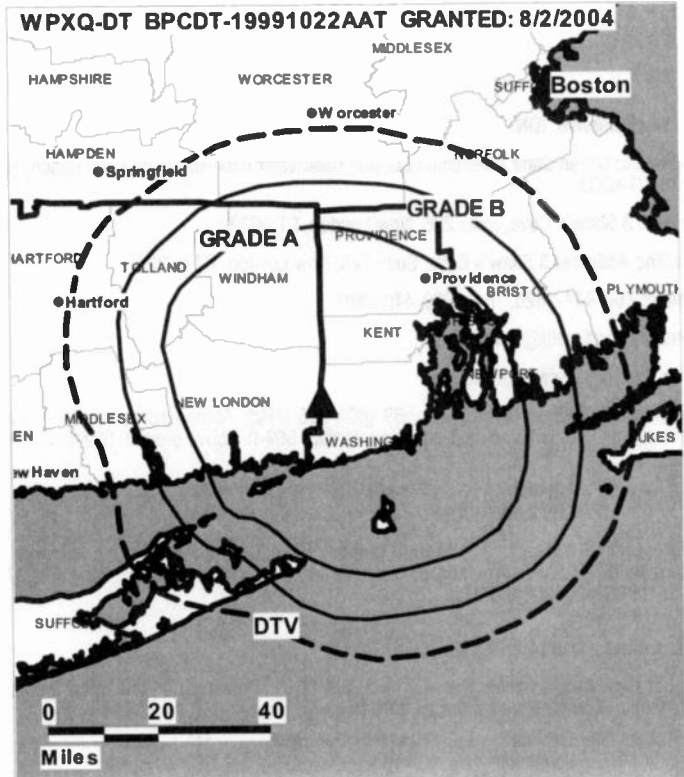
**Robert J. Melfi**, Sales Manager.

**Robert F. Tiodor**, Chief Engineer.

**Nancy Turcotte**, Business Manager.

**Iris Kane**, Traffic Manager.

**Alyssa Nordhauser**, Customer Service Representative.



© 2007 Warren Communications News

**City of License:** Block Island. **Station DMA:** Providence, RI-New Bedford, MA.

**Rank:** 51.

**Nielsen Data:** Not available.

# Rhode Island — Providence

**WJAR**  
**Ch. 10**

**Network Service:** NBC.

**Licensee:** Media General Communications Inc., 333 E. Franklin St., Richmond, VA 23219.

**Studio:** 23 Kenney Dr., Cranston, RI 02920.

**Mailing Address:** 23 Kenney Dr., Cranston, RI 02920.

**Phone:** 401-455-9100. **Fax:** 401-455-9140.

**E-mail:** wjar10@nbc.com

**Web Site:** <http://www.turmto10.com>

**Technical Facilities:** Channel No. 10 (192-198 MHz). Authorized power: 316-kw visual, 49-kw aural. Antenna: 1000-ft above av. terrain, 940-ft. above ground, 1136-ft. above sea level.

Latitude 41° 51' 54"  
Longitude 71° 17' 15"

**Transmitter:** Rehoboth, MA.

**Digital Facilities:** Channel No. 51 (692-698 MHz). Power: 974-kw max. visual. Antenna: 938-ft above av. terrain, 854-ft. above ground.

Latitude 41° 51' 54"  
Longitude 71° 17' 15"

**FCC Digital File Number:** BPCDT-19991101ADG. Granted: June 07, 2000.

**Note:** Latitude and longitude coordinates shown are based on the North American Datum of 1927 (NAD 27) as currently required by the Mass Media Bureau of the FCC.

**Multichannel TV Sound:** Stereo only.

**Satellite Earth Stations:** Transmitter Harris; Harris, 6-meter Ku-band; Scientific-Atlanta, 10-meter C-band; Harris, 3-meter Ku-band; Scientific-Atlanta, Harris receivers.

**News Service:** AP.

**Ownership:** Media General Inc. (Group Owner).

**Began Operation:** July 10, 1949. Sale to Outlet Communications approved by FCC November 23, 1983. Sale to NBC Inc. by Outlet Communications approved by FCC November 9, 1995. Sale to present owner by NBC Universal approved by FCC May 23, 2006.

**Represented (legal):** Dow, Lohnes & Albertson PLLC.

**Represented (sales):** NBC National Sales Office.

**Represented (engineering):** Denny & Associates PC.

**Personnel:**

Lisa Churchville, President & General Manager.

Jeff Walkes, Vice President, Sales.

Stephen Del Pico, Local Sales Manager.

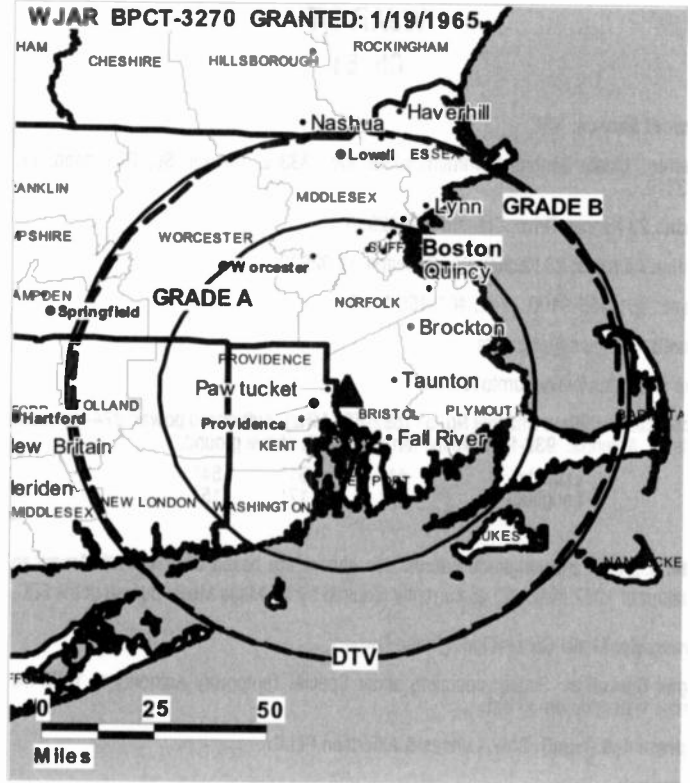
Valerie McCain, National Sales Manager.

Betty-Jo Cugine, News Director.

Clark Smith, Chief Engineer.

Craig Sasges, Business Manager.

Elaine Moy-Gederman, Program & Research Manager.



© 2007 Warren Communications News

Clare Eckert, Promotion Director.

**Rates:** On request.

**City of License:** Providence. **Station DMA:** Providence, RI-New Bedford, MA.

**Rank:** 51.

Circulation © 2006 Nielsen. Coverage based on Nielsen study.

GrandTotal	Cable TV Households	Non-cable TV Households	Total TV Households
Estimated Station Totals *	1,364,940	215,120	1,580,060
Average Weekly Circulation (2006)	525,433	93,996	619,429
Average Daily Circulation (2006)			332,628
Station DMA Total	Cable TV Households	Non-cable TV Households	Total TV Households
Estimated Station Totals *	527,930	111,660	639,590
Average Weekly Circulation (2006)	368,790	81,750	450,540
Average Daily Circulation (2006)			279,061
Other DMA Total	Cable TV Households	Non-cable TV Households	Total TV Households
Estimated Station Totals *	837,010	103,460	940,470
Average Weekly Circulation (2006)	156,643	12,246	168,889
Average Daily Circulation (2006)			53,567

\*Estimated station totals are sums of the Nielsen TV and Cable TV household estimates for each county in which the station registers viewing of more than 5% as per the Nielsen Survey Methods.



## Rhode Island — Providence

### WJAR-DT Ch. 51

**Network Service:** NBC.

**Grantee:** Media General Communications Inc., 333 E. Franklin St., Richmond, VA 23219.

**Studio:** 23 Kenney Drive, Cranston, RI 02920.

**Mailing Address:** 23 Kenney Dr., Cranston, RI 02920.

**Phone:** 401-455-9100. **Fax:** 401-455-9140.

**E-mail:** wjarnews@nbc.com

**Web Site:** <http://www.turnto10.com>

**Technical Facilities:** Channel No. 51 (692-698 MHz). Authorized power: 974-kw max. visual. Antenna: 938-ft above av. terrain, 854-ft. above ground.

Latitude	41°	51'	54"
Longitude	71°	17'	15"

**Note:** Latitude and longitude coordinates shown are based on the North American Datum of 1927 (NAD 27) as currently required by the Mass Media Bureau of the FCC.

**Ownership:** Media General Inc. (Group Owner).

**Began Operation:** Station operating under Special Temporary Authority at 1000-kw max. visual; no on-air date

**Represented (legal):** Dow, Lohnes & Albertson PLLC.

**Personnel:**

**Lisa Churchville**, President & General Manager.

**Jeff Waikes**, Vice President, Sales.

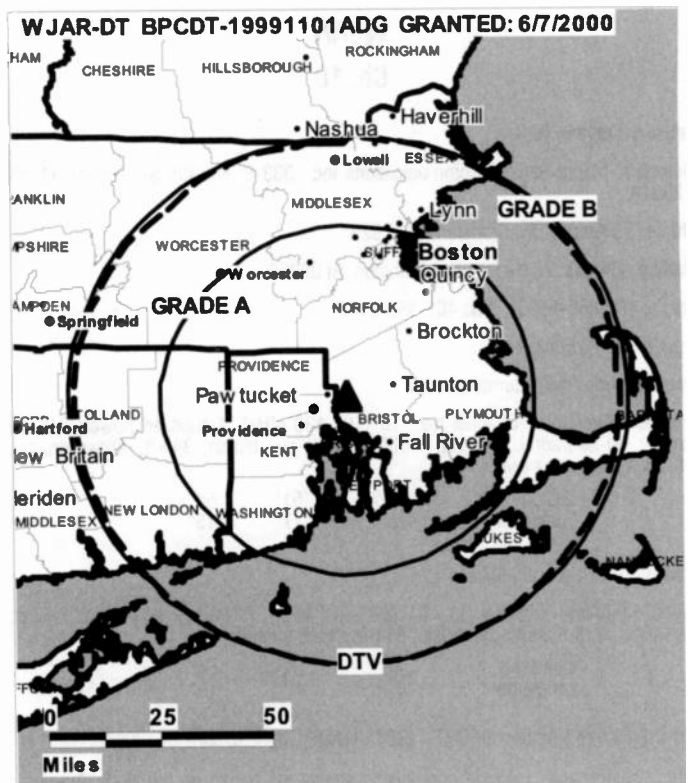
**Stephen Del Pico**, Local Sales Manager.

**Valerie McCain**, National Sales Manager.

**Betty-Jo Cugine**, News Director.

**Clark Smith**, Chief Engineer.

**Craig Sasges**, Business Manager.



© 2007 Warren Communications News

**Elaine Moy-Gederman**, Program & Research Manager.

**Clare Eckert**, Promotion Director.

**City of License:** Providence. **Station DMA:** Providence, RI-New Bedford, MA.

**Rank:** 51.

**Nielsen Data:** Not available.

**WNAC-DT**

**Ch. 54**

**Network Service:** MNT, FOX.

**Licensee:** WNAC LLC, 17 Crooked Lane, Manchester, MA 01944.

**Studio:** 25 Catamore Blvd., East Providence, RI 02914.

**Mailing Address:** 25 Catamore Blvd., East Providence, RI 02914.

**Phone:** 401-438-7200. **Fax:** 401-434-3761.

**E-mail:** desk@wpri.com

**Web Site:** <http://www.wnac.com>

**Technical Facilities:** Channel No. 54 (710-716 MHz). Authorized power: 1000-kw max. visual. Antenna: 968-ft above av. terrain, 886-ft. above ground, 1060-ft. above sea level.

Latitude	41°	52'	14"
Longitude	71°	17'	45"

**Note:** Latitude and longitude coordinates shown are based on the North American Datum of 1927 (NAD 27) as currently required by the Mass Media Bureau of the FCC.

**Ownership:** Timothy G. Sheehan (Group Owner).

**Represented (sales):** Blair Television.

**Personnel:**

**Jay Howell**, Vice President & General Manager.

**Annie McIntyre**, General Sales Manager.

**Jill Josephson**, Local Sales Manager.

**Nancy Mayers**, National Sales Manager.

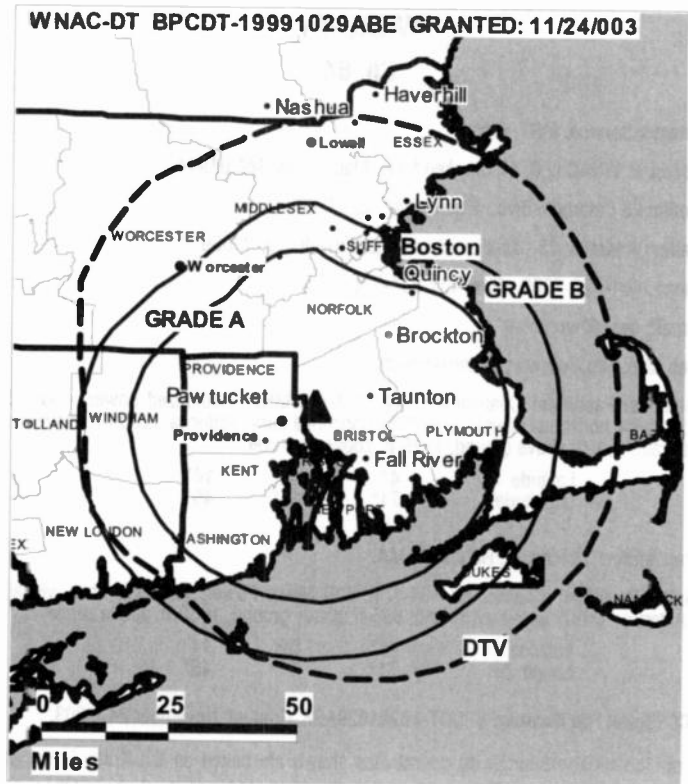
**Gary Brown**, News Director.

**William Hague**, Chief Engineer.

**Anne Marie Menard**, Business Manager.

**Pamela Brennan**, Program Manager.

**Susan Tracy-Durant**, Promotion Director.



© 2007 Warren Communications News

**Kathy Douglass**, Traffic Manager.

**Glenn Laxton**, Public Services Director.

**City of License:** Providence. **Station DMA:** Providence, RI-New Bedford, MA.

**Rank:** 51.

**Nielsen Data:** Not available.

# Rhode Island — Providence

## WNAC-TV Ch. 64

**Network Service:** MNT, FOX.

**Licensee:** WNAC LLC, 17 Crooked Lane, Manchester, MA 01944.

**Studio:** 25 Catamore Blvd., East Providence, RI 02914.

**Mailing Address:** 25 Catamore Blvd., East Providence, RI 02914.

**Phone:** 401-438-7200. **Fax:** 401-434-3761.

**E-mail:** desk@wpri.com

**Web Site:** http://www.eyewitnessnewstv.com

**Technical Facilities:** Channel No. 64 (770-776 MHz). Authorized power: max. & 3720-kw horizontal visual, & 372-kw horizontal aural. Antenna: 1033-ft above av. terrain, 951-ft. above ground, 1125-ft. above sea level.

Latitude 41° 52' 14"  
Longitude 71° 17' 45"

**Transmitter:** 33 Pine St., Rehoboth, MA.

**Digital Facilities:** Channel No. 54 (710-716 MHz). Power: 1000-kw max. visual. Antenna: 968-ft above av. terrain, 886-ft. above ground, 1060-ft. above sea level.

Latitude 41° 52' 14"  
Longitude 71° 17' 45"

**FCC Digital File Number:** BPCDT-19991029ABE. Granted: November 24, 2003.

**Note:** Latitude and longitude coordinates shown are based on the North American Datum of 1927 (NAD 27) as currently required by the Mass Media Bureau of the FCC.

**Satellite Earth Stations:** Transmitter Harris; Antenna Technology, 7-meter C-band; Paracclipse, 3.9-meter C-band; Vertex, 4.7-meter Ku-band; Sony, Scientific-Atlanta, Microdyne, M/A-Corn receivers.

**LMA:** Local marketing agreement with WPRI-TV (C), Providence.

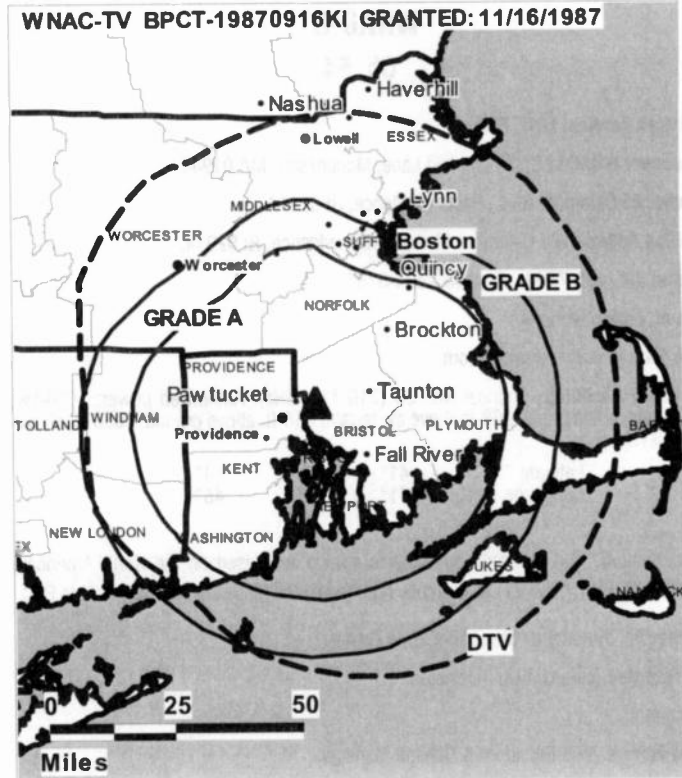
**Ownership:** Timothy G. Sheehan (Group Owner).

**Began Operation:** December 1, 1981. Sale to Providence Television Ltd. Partnership by C. W. Murchison Jr. approved by FCC December 9, 1983. Sale to Sudbrink Broadcasting by Providence Television Ltd. Partnership approved by FCC July 14, 1986. Sale to Price Communications Corp. by Sudbrink Broadcasting approved by FCC May 10, 1988 (Television Digest, Vol. 28:12). Sale to Northstar TV Group by Price Communications Corp. approved by FCC September 11, 1989. Sale to Argyle Television by Northstar TV Group approved by FCC November 7, 1994 (Vol. 34:37; 35:2). Merger with Hearst Corp. approved by FCC June 2, 1997 (Vol. 37:13, 35). Station, along with Hearst-Argyle's WDTN, was swapped for Sunrise Television's KSBW, WNNE & WPTZ (Vol. 38:8). FCC approved deal July 1, 1998. Sale to LIN Television Corp. by Smith Acquisition Co. approved by FCC May 30, 2001. Sale to present owner by LIN Television Corp. approved by FCC April 17, 2002.

**Represented (sales):** Blair Television.

### Personnel:

- Jay Howell, Vice President & General Manager.
- Annie McIntyre, General Sales Manager.
- Jill Josephson, Local Sales Manager.
- Nancy Mayers, National Sales Manager.
- Gary Brown, News Director.
- William Hague, Chief Engineer.
- Anne Marie Menard, Business Manager.
- Pamela Brennan, Program Manager.



© 2007 Warren Communications News

Susan Tracy-Durant, Promotion Manager.

Kathy Douglass, Traffic Manager.

Glenn Laxton, Public Service Director.

**Rates:** On request.

**City of License:** Providence. **Station DMA:** Providence, RI-New Bedford, MA.

**Rank:** 51.

Circulation © 2006 Nielsen. Coverage based on Nielsen study.

GrandTotal	Cable TV Households	Non-cable TV Households	Total TV Households
Estimated Station Totals *	527,930	172,080	700,010
Average Weekly Circulation (2006)	217,781	48,386	266,167
Average Daily Circulation (2006)			90,382
Station DMA Total	Cable TV Households	Non-cable TV Households	Total TV Households
Estimated Station Totals *	527,930	111,660	639,590
Average Weekly Circulation (2006)	217,781	43,890	261,671
Average Daily Circulation (2006)			90,088
Other DMA Total	Cable TV Households	Non-cable TV Households	Total TV Households
Estimated Station Totals *	0	60,420	60,420
Average Weekly Circulation (2006)	0	4,496	4,496
Average Daily Circulation (2006)			294

\*Estimated station totals are sums of the Nielsen TV and Cable TV household estimates for each county in which the station registers viewing of more than 5% as per the Nielsen Survey Methods.

# Rhode Island — Providence

**WPRI-DT**

**Ch. 13**

**Network Service:** CBS.

**Licensee:** TVL Broadcasting of Rhode Island LLC, 4 Richmond Square, Providence, RI 02906.

**Studio:** 25 Catamore Blvd., East Providence, RI 02914.

**Mailing Address:** 25 Catamore Blvd., East Providence, RI 02914.

**Phone:** 401-438-7200. **Fax:** 401-434-3761.

**E-mail:** bdesk@wpri.com

**Web Site:** <http://www.wpri.com>

**Technical Facilities:** Channel No. 13 (210-216 MHz). Authorized power: 18-kw visual, aural. Antenna: 1001-ft above av. terrain, 932-ft. above ground, 1097-ft. above sea level.

Latitude	41°	52'	36"
Longitude	71°	16'	57"

**Note:** Latitude and longitude coordinates shown are based on the North American Datum of 1927 (NAD 27) as currently required by the Mass Media Bureau of the FCC.

**Ownership:** LIN TV Corp. (Group Owner).

**Began Operation:** Station operating; no on-air date

**Represented (sales):** Blair Television.

**Personnel:**

**Jay Howell**, Vice President & General Manager.

**Annie McIntyre**, General Sales Manager.

**Patrick Wholey**, Local Sales Manager.

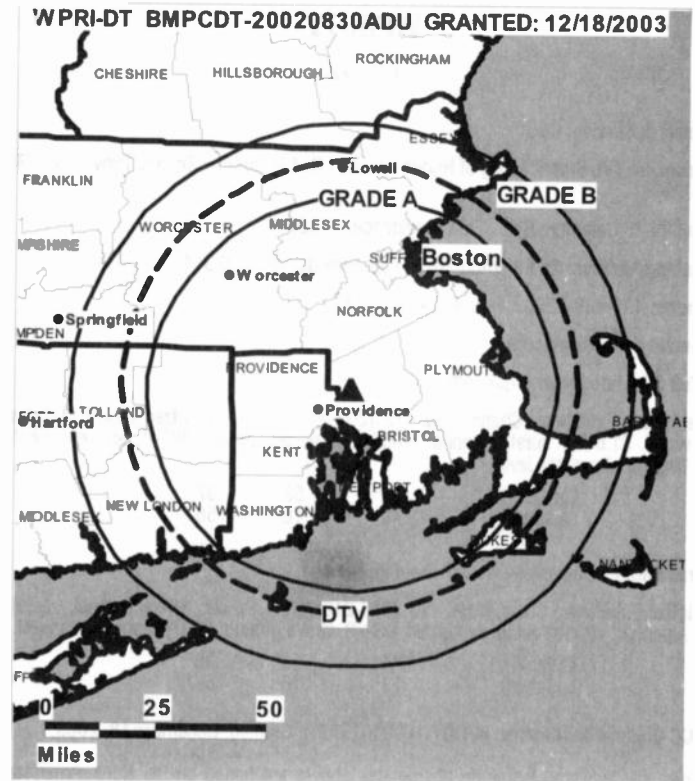
**Patti St. Pierre**, National Sales Manager.

**Gary Brown**, News Director.

**William Hague**, Chief Engineer.

**Anne Marie Menard**, Business Manager.

**Pam Brennan**, Program Director.



**Susan Tracy-Ourant**, Promotions Director.

**Richard Lynch**, Production Manager.

**Kathy Oouglass**, Traffic Manager.

**City of License:** Providence. **Station OMA:** Providence, RI-New Bedford, MA.

**Rank:** 51.

**Nielsen Data:** Not available.

# Rhode Island — Providence

## WPRI-TV Ch. 12

**Network Service:** CBS.

**Licensee:** TVL Broadcasting of Rhode Island LLC, 4 Richmond Square, Providence, RI 02906.

**Studio:** 25 Catamore Blvd., East Providence, RI 02914.

**Mailing Address:** 25 Catamore Blvd., East Providence, RI 02914.

**Phone:** 401-438-7200. **Fax:** 401-434-3761.

**E-mail:** desk@wpri.com

**Web Site:** http://www.wpri.com

**Technical Facilities:** Channel No. 12 (204-210 MHz). Authorized power: 316-kw visual, 31.6-kw aural. Antenna: 1000-ft above av. terrain, 969-ft. above ground, 1099-ft. above sea level.

Latitude 41° 52' 37"  
Longitude 71° 16' 56"

**Transmitter:** Homestead Ave., Rehoboth, MA.

**Digital Facilities:** Channel No. 13 (210-216 MHz). Power: 18-kw visual, aural. Antenna: 1001-ft above av. terrain, 932-ft. above ground, 1097-ft. above sea level.

Latitude 41° 52' 36"  
Longitude 71° 16' 57"

**FCC Digital File Number:** BPCDT-19991012ABH. Granted: December 18, 2003.

**Note:** Latitude and longitude coordinates shown are based on the North American Datum of 1927 (NAD 27) as currently required by the Mass Media Bureau of the FCC.

**Multichannel TV Sound:** Stereo only.

**Satellite Earth Stations:** Transmitter RCA; Harris, 6.1-meter; Microdyne, 7-meter; RCA Americom, Ku-band; Andrew, ; Standard Components, Microdyne, Harris, Avantek receivers.

**News Services:** Sportsticker, CNN Newsource, Bloomberg TV, AP.

**LMA:** Local marketing agreement with WNAC-TV (F), Providence.

**Ownership:** LIN TV Corp. (Group Owner).

**Began Operation:** March 27, 1955. Transfer to present owner by Sunrise Television Partners LP approved by FCC April 17, 2002. Sale to Sunrise Television Partners LP by Clear Channel Broadcasting Inc. approved by FCC May 30, 2001. Sale to Clear Channel Broadcasting Inc. by CBS approved by FCC June 11, 1996 (Television Digest, Vol. 36:16). Sale to CBS by Narragansett approved by FCC June 22, 1995 (Vol. 34:50, 35:10, 19). Sale to Narragansett Television LP by Knight-Ridder Broadcasting approved by FCC April 26, 1989 (Vol. 29:9). Sale to Knight-Ridder by Poole Broadcasting approved by FCC December 21, 1977 (Vol. 16:26). Sale to Poole by Capital Cities Broadcasting approved by FCC June 15, 1967. Sale to Capital Cities by William S. Chery & associates approved by FCC March 11, 1959 (Vol. 14:51; 15:11).

**Represented (sales):** Blair Television.

**Personnel:**

Jay Howell, Vice President & General Manager.

Annie McIntyre, General Sales Manager.

Patrick Wholey, Local Sales Manager.

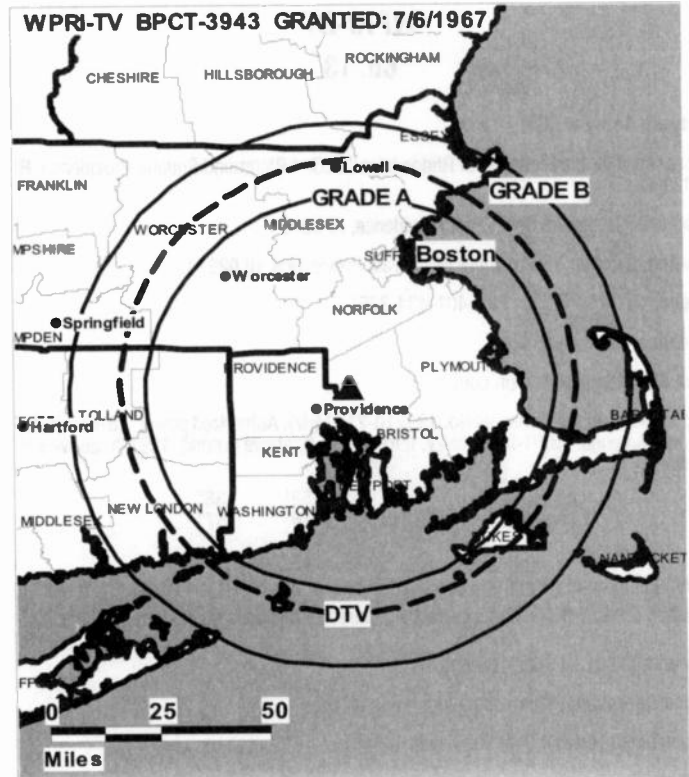
Patti St. Pierre, National Sales Manager.

Gary Brown, News Director.

William Hague, Chief Engineer.

Anne Marie Menard, Business Manager.

Pamela Brennan, Program Manager.



© 2007 Warren Communications News

Susan Tracy-Durant, Promotion Manager.

Richard Lynch, Production Director.

Andrea Nunes, Research Director.

Kathy Douglass, Traffic Manager.

**Rates:** On request.

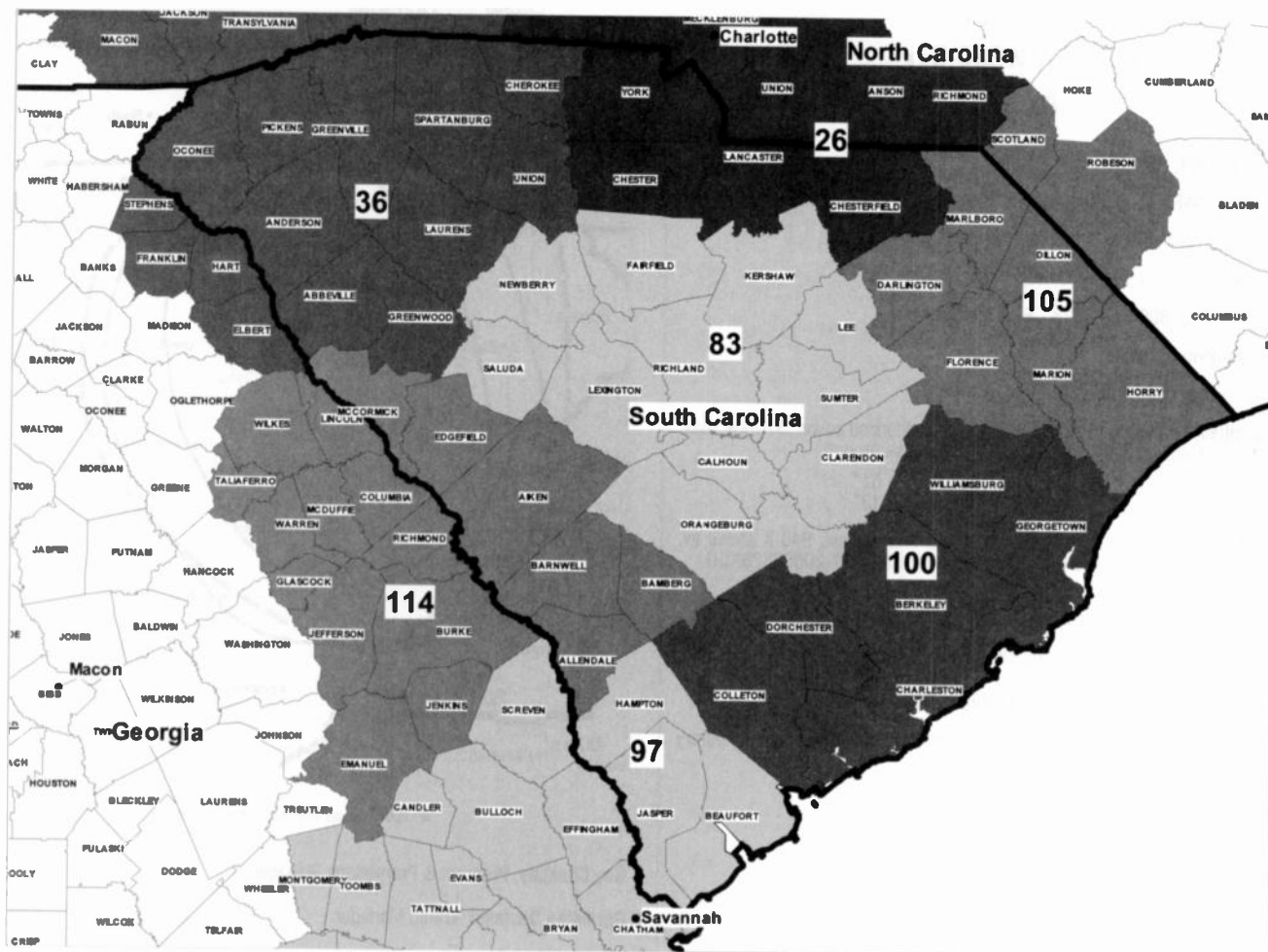
**City of License:** Providence. **Station DMA:** Providence, RI-New Bedford, MA.

**Rank:** 51.

Circulation © 2006 Nielsen. Coverage based on Nielsen study.

GrandTotal	Cable TV Households	Non-cable TV Households	Total TV Households
Estimated Station Totals *	883,360	233,630	1,116,990
Average Weekly Circulation (2006)	389,998	85,499	475,497
Average Daily Circulation (2006)			224,840
Station DMA Total	Cable TV Households	Non-cable TV Households	Total TV Households
Estimated Station Totals *	527,930	111,660	639,590
Average Weekly Circulation (2006)	341,696	71,236	412,932
Average Daily Circulation (2006)			205,782
Other DMA Total	Cable TV Households	Non-cable TV Households	Total TV Households
Estimated Station Totals *	355,430	121,970	477,400
Average Weekly Circulation (2006)	48,302	14,263	62,565
Average Daily Circulation (2006)			19,058

\*Estimated station totals are sums of the Nielsen TV and Cable TV household estimates for each county in which the station registers viewing of more than 5% as per the Nielsen Survey Methods.



© 2007 Warren Communications News

MARKET	NIELSEN DMA TV HOUSEHOLDS	RANK	MARKET AREA COMMERCIAL STATIONS
Charlotte, NC	1,045,240	26	WAXN-DT (50); WAXN-TV (64); WBTV (3); WBTV-DT (23); WCCB (18); WCCB-DT (27); WCNC-DT (22); WCNC-TV (36); WHKY-DT (40); WHKY-TV (14); WJZY (46); WJZY-DT (47); WMYT-DT (39); WMYT-TV (55); WSOC-DT (34); WSOC-TV (9)
Greenville-Spartanburg-Anderson, SC-Asheville, NC	826,290	36	WGGS-DT (35); WGGS-TV (16); WHNS (21); WHNS-DT (57); WLOS (13); WLOS-DT (56); WMYA-DT (14); WMYA-TV (40); WNEG-TV (32); WSPA-DT (53); WSPA-TV (7); WYCW (62); WYCW-DT (45); WYFF (4); WYFF-DT (59)
Columbia, SC	377,940	83	WACH (57); WACH-DT (48); WIS (10); WIS-DT (41); WKTC (63); WKTC-DT (39); WLTX (19); WLTX-DT (17); WOLO-DT (8); WOLO-TV (25); WZRB (47)
Savannah, GA	298,130	97	WGSA (34); WGSA-DT (35); WJCL (22); WJCL-DT (23); WSAV-DT (39); WSAV-TV (3); WTGS (28); WTGS-DT (27); WTOG-DT (15); WTOG-TV (11)
Charleston, SC	290,110	100	WCBD-DT (50); WCBD-TV (2); WCIV (4); WCIV-DT (34); WCSC-DT (52); WCSC-TV (5); WMMP (36); WMMP-DT (35); WTAT-DT (40); WTAT-TV (24)
Myrtle Beach-Florence, SC	272,340	105	WBTW (13); WBTW-DT (56); WFXB (43); WFXB-DT (18); WPDE-DT (16); WPDE-TV (15); WWMB (21); WWMB-DT (20)
Augusta, GA	247,450	114	WAGT (26); WAGT-DT (30); WFXG (54); WFXG-DT (51); WJBF (6); WJBF-DT (42); WRDW-DT (31); WRDW-TV (12)

South Carolina *Digital* Station Totals as of October 1, 2006

South Carolina Analog Station Totals as of October 1, 2006

	VHF	UHF	TOTAL
Commercial Television	1	20	21
Educational Television	2	9	11
	3	29	32

	VHF	UHF	TOTAL
Commercial Television	7	15	22
Educational Television	1	10	11
	8	25	33

**WMYA-DT**  
**(formerly WBSC-DT)**  
**Ch. 14**

**Network Service:** MNT, ABC.

**Grantee:** Anderson (WFBC-TV) Licensee Inc., 2000 W. 41st St., Baltimore, MD 21211.

**Studio:** 100 Verdae Blvd., Suite 410, Greenville, SC 29607.

**Mailing Address:** Box 1300, Asheville, NC 28802.

**Phone:** 864-297-1313; 800-288-8813. **Fax:** 864-297-8085.

**E-mail:** jconnors@wb40.com

**Web Site:** <http://www.wb40.com>

**Technical Facilities:** Channel No. 14 (470-476 MHz). Authorized power: 310-kw max. visual. Antenna: 1020-ft above av. terrain, 1017-ft. above ground.

Latitude	34°	38'	51"
Longitude	82°	16'	13"

Requests modification of CP for change to 430-kw max. visual, 940-ft above av. terrain, 937-ft. above ground, 1734-ft. above sea level; BMPCDT-20060629ACU.

**Note:** Latitude and longitude coordinates shown are based on the North American Datum of 1927 (NAD 27) as currently required by the Mass Media Bureau of the FCC.

**Ownership:** Cunningham Broadcasting Corp. (Group Owner).

**Began Operation:** October 1, 2002. Station operating under Special Temporary Authority at 3.1-kw max. visual.

**Represented (sales):** Millennium Sales & Marketing.

**Personnel:**

**Jack Connors**, General Manager.

**Audra Swain**, General Sales Manager.

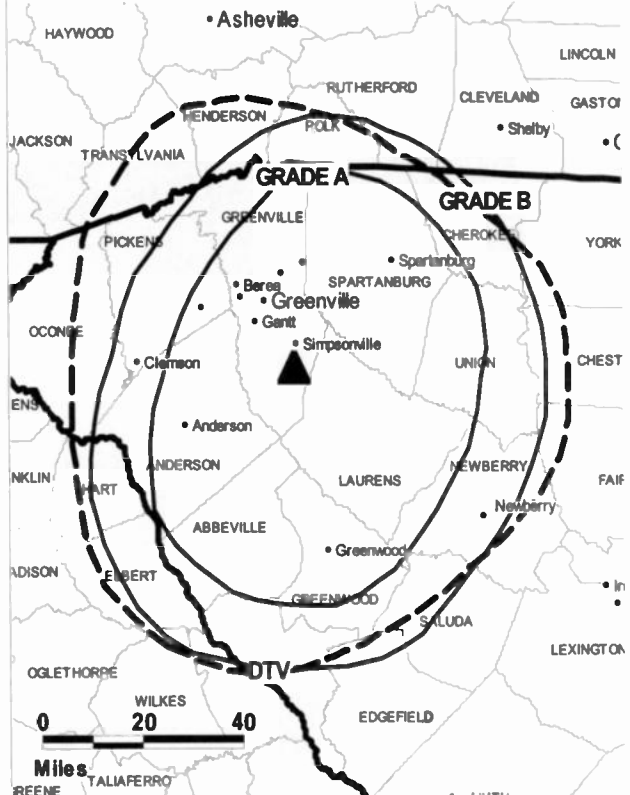
**Greg Conner**, Local Sales Manager.

**Tom Loebig**, News Director.

**Jim Carrier**, Chief Engineer.

**Darrell Rhoden**, Business Manager.

**WMYA-DT BPCDT-19991109ACE GRANTED: 3/7/2001**



© 2007 Warren Communications News

**Guy Chancey**, Program & Promotions Manager.

**Geraldine Destasio**, Traffic Manager.

**Martha Pruitt**, Community Affairs Director.

**City of License:** Anderson.

**Station DMA:** Greenville-Spartanburg-Anderson, SC-Asheville, NC. **Rank:** 36.

**Nielsen Data:** Not available.

**WMYA-TV**  
 (formerly WBSC-TV)  
**Ch. 40**  
 (Affiliated with WLOS, Asheville)

**Network Service:** ABC.

**Licensee:** Anderson (WFBC-TV) Licensee Inc., 2000 W. 41st St., Baltimore, MD 21211.

**Studio:** 100 Verdae Blvd., Suite 410, Greenville, SC 29607.

**Mailing Address:** Box 1300, Asheville, NC 28802.

**Phone:** 864-297-1313; 800-288-8813. **Fax:** 864-297-8085.

**E-mail:** jconnors@wb40.com

**Web Site:** http://www.wb40.com

**Technical Facilities:** Channel No. 40 (626-632 MHz). Authorized power: 2570-kw max. visual, 257-kw aural. Antenna: 1020-ft above av. terrain, 1051-ft. above ground, 1821-ft. above sea level.

Latitude 34° 38' 51"  
 Longitude 82° 16' 13"

**Transmitter:** Woodside Rd., 0.9-mi. W of Fairview, Fork Shoals.

**Digital Facilities:** Channel No. 14 (470-476 MHz). Power: 310-kw max. visual. Antenna: 1020-ft above av. terrain, 1017-ft. above ground.

Latitude 34° 38' 51"  
 Longitude 82° 16' 13"

**FCC Digital File Number:** BPCDT-19991109ACE. Granted: March 07, 2001.

**Note:** Latitude and longitude coordinates shown are based on the North American Datum of 1927 (NAD 27) as currently required by the Mass Media Bureau of the FCC.

**Multichannel TV Sound:** Stereo only.

**Satellite Earth Stations:** Transmitter Harris; Harris, 6.1-meter C-band; M/A-Com, 3.6-meter Ku-band; M/A-Com, Harris receivers.

**LMA:** Local marketing agreement with WLOS (A), Asheville, NC.

**Ownership:** Cunningham Broadcasting Corp. (Group Owner).

**Began Operation:** December 1, 1953. Sale to Frank Outlaw by Wilton E. Hall approved by FCC May 31, 1978. Sale by Outlaw approved by FCC December 28, 1982. Left air 1983; resumed operation October 1, 1984. Ceased operation August 1, 1989. Proposed sale to Anchor Media dismissed by FCC. Resumed operation in 1990. Sale to Anchor Media remanded, eventually approved by FCC November 1, 1991. Transfer of control to Continental Broadcasting approved by FCC June 30, 1993. Sale to Better Communications approved by FCC July 20, 1994. Sale to Glencairn Ltd. Broadcast Properties by Better Communications Inc. approved by FCC June 27, 1997. Sale to present owner by Glencairn Ltd. Broadcast Properties approved by FCC December 10, 2001.

**Represented (sales):** Millennium Sales & Marketing.

**Represented (legal):** Shaw Pittman.

**Represented (engineering):** Smith & Fisher.

**Personnel:**

Jack Connors, General Manager.

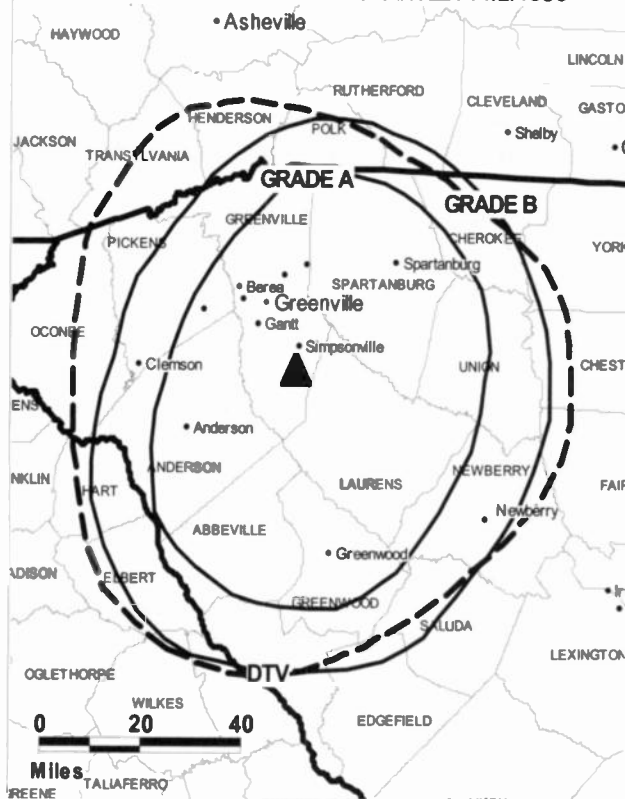
Audra Swain, General Sales Manager.

Greg Conner, Local Sales Manager.

Tom Loebig, News Director.

Jim Carrier, Chief Engineer.

**WMYA-TV BPCT-19960621KM GRANTED: 11/2/1998**



© 2007 Warren Communications News

**Darrell Rhoden,** Business Manager.

**Guy Chancey,** Program & Promotions Manager.

**Geraldine Destasio,** Traffic Manager.

**Martha Pruitt,** Community Affairs Director.

**Rates:** On request.

**City of License:** Anderson.

**Station DMA:** Greenville-Spartanburg-Anderson, SC-Asheville, NC. Rank: 36.

Circulation © 2006 Nielsen. Coverage based on Nielsen study.

GrandTotal	Cable TV Households	Non-cable TV Households	Total TV Households
Estimated Station Totals *	439,900	375,800	815,700
Average Weekly Circulation (2006)	113,318	71,230	184,548
Average Daily Circulation (2006)			56,397
Station DMA Total	Cable TV Households	Non-cable TV Households	Total TV Households
Estimated Station Totals *	429,120	366,930	796,050
Average Weekly Circulation (2006)	112,080	70,582	182,662
Average Daily Circulation (2006)			55,966
Other DMA Total	Cable TV Households	Non-cable TV Households	Total TV Households
Estimated Station Totals *	10,780	8,870	19,650
Average Weekly Circulation (2006)	1,238	648	1,886
Average Daily Circulation (2006)			431

\*Estimated station totals are sums of the Nielsen TV and Cable TV household estimates for each county in which the station registers viewing of more than 5% as per the Nielsen Survey Methods.



**WCBD-DT**  
**Ch. 50**

**Network Service:** CW, NBC.

**Licensee:** Media General Communications, Inc., 333 E. Franklin St., Richmond, VA 23219.

**Studio:** 210 W. Coleman Blvd., Mount Pleasant, SC 29464.

**Mailing Address:** 210 W. Coleman Blvd., Mount Pleasant, SC 29464.

**Phone:** 843-884-2222. **Fax:** 843-881-3410.

**E-mail:** jcoghill@wcbd.com

**Web Site:** <http://www.wcbd.com>

**Technical Facilities:** Channel No. 50 (686-692 MHz). Authorized power: 1000-kw max. visual. Antenna: 1841-ft above av. terrain, 1837-ft. above ground.

Latitude	32°	56'	24"
Longitude	79°	41'	45"

Holds CP for change to 1906-ft above av. terrain, 1903-ft. above ground, 1919-ft. above sea level; BMPCDT-20040419ABK.

**Note:** Latitude and longitude coordinates shown are based on the North American Datum of 1927 (NAD 27) as currently required by the Mass Media Bureau of the FCC.

**Ownership:** Media General Inc. (Group Owner).

**Began Operation:** April 12, 2003.

**Personnel:**

**Richard Fordham**, Vice President & General Manager.

**Tim Coghill**, Operations Manager.

**Patrick Ryal**, General Sales Manager.

**Michael Shiver**, Local Sales Manager.

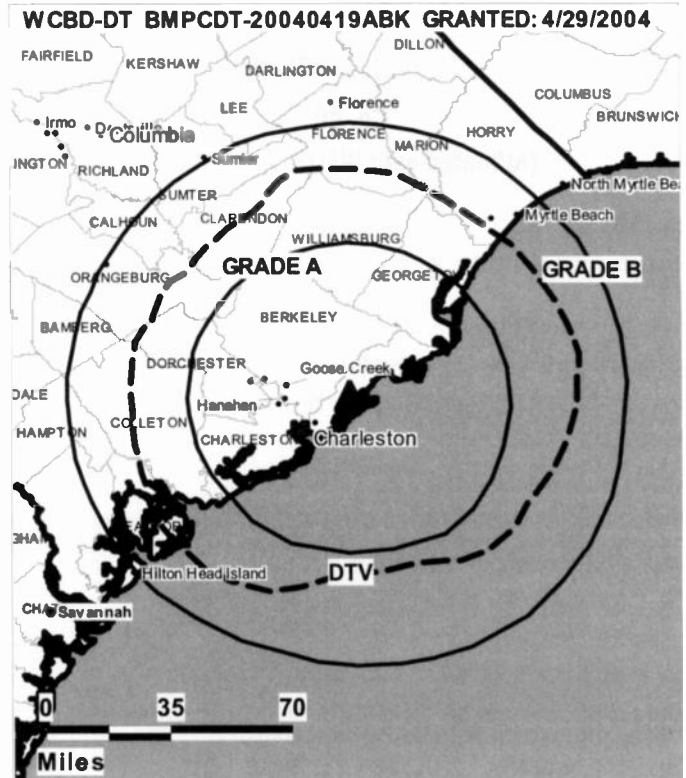
**Kathryn Bonfield**, News Director.

**Carl Parks**, Chief Engineer.

**Laura Hartin**, Business Manager.

**Jarrold Redden**, Program Director.

**Mark Bradley**, Promotions & Marketing Manager.



© 2007 Warren Communications News

**Mathew Spath**, Sales Promotion Coordinator.

**Craig Oominique**, Production Director.

**Raquel Hernandez**, Traffic Manager.

**Kimberly Powers**, Human Resources Director.

**City of License:** Charleston. **Station OMA:** Charleston, SC. **Rank:** 100.

**Nielsen Data:** Not available.

**WCBD-TV**

**Ch. 2**

**Network Service:** NBC.

**Licensee:** Media General Communications, Inc., 333 E. Franklin St., Richmond, VA 23219.

**Studio:** 210 W. Coleman Blvd., Mount Pleasant, SC 29464.

**Mailing Address:** 210 W. Coleman Blvd., Mount Pleasant, SC 29464.

**Phone:** 843-884-2222. **Fax:** 843-881-3410.

**E-mail:** jcoghill@wcbd.com

**Web Site:** http://www.wcbd.com

**Technical Facilities:** Channel No. 2 (54-60 MHz). Authorized power: 100-kw visual, 10-kw aural. Antenna: 1950-ft above av. terrain, 1940-ft. above ground, 1957-ft. above sea level.

Latitude 32° 56' 24"  
Longitude 79° 41' 45"

Holds CP for change to 1965-ft above av. terrain, 1962-ft. above ground, 1978-ft. above sea level; BPCT-20040419ABL.

**Digital Facilities:** Channel No. 50 (686-692 MHz). Power: 1000-kw max. visual. Antenna: 1841-ft above av. terrain, 1837-ft. above ground.

Latitude 32° 56' 24"  
Longitude 79° 41' 45"

**FCC Digital File Number:** BPCDT-19991025ADT. Granted: April 29, 2004.

**Note:** Latitude and longitude coordinates shown are based on the North American Datum of 1927 (NAD 27) as currently required by the Mass Media Bureau of the FCC.

**Multichannel TV Sound:** Stereo and separate audio program.

**Satellite Earth Stations:** Transmitter Harris; Andrew, 7-meter C-band; Harris, 8.1-meter Ku-band; Harris, 6-meter Ku-band; Andrew receivers.

**News Services:** UPI, AP.

**Ownership:** Media General Inc. (Group Owner).

**Began Operation:** September 25, 1954. Sale to present owner by State Record Co. approved by FCC December 28, 1982 (Television Digest, Vol. 22:27). Sale to State Record by Reeves Telecom Corp. approved by FCC May 26, 1971 (Vol. 10:42). Transfer of control from J. Drayton Hastie family to Reeves approved by FCC July 14, 1960 (Vol. 16:29).

**Represented (sales):** Harrington, Righter & Parsons Inc.

**Represented (legal):** Dow, Lohnes & Albertson PLLC.

**Represented (engineering):** David Steel & Associates Inc.

**Personnel:**

Richard Fordham, Vice President & General Manager.

Tim Coghill, Operations Manager.

Patrick Ryal, General Sales Manager.

Michael Shiver, Local Sales Manager.

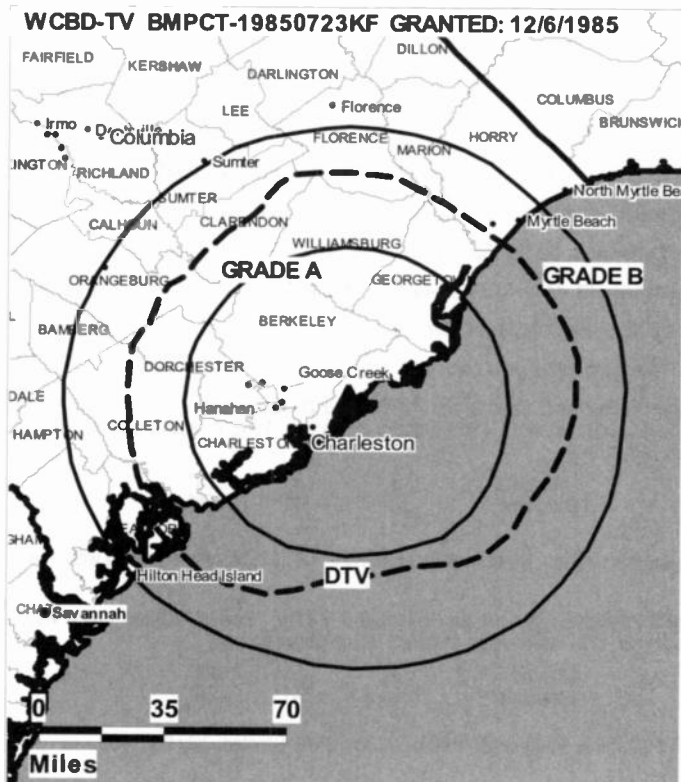
Carl Parks, Chief Engineer.

Kathryn Bonfield, News Director.

Laura Hartin, Business Manager.

Jarrold Redden, Program Director.

Mark Bradley, Promotions & Marketing Manager.



© 2007 Warren Communications News

Mathew Spath, Sales Promotion Coordinator.

Craig Dominique, Production Director.

Raquel Hernandez, Traffic Manager.

Kimberly Powers, Human Resources Director.

**Highest 30 Sec. Rate:** \$1500.

**City of License:** Charleston. **Station DMA:** Charleston, SC. **Rank:** 100.

Circulation © 2006 Nielsen. Coverage based on Nielsen study.

GrandTotal	Cable TV Households	Non-cable TV Households	Total TV Households
Estimated Station Totals *	328,850	117,640	446,490
Average Weekly Circulation (2006)	141,832	50,104	191,936
Average Daily Circulation (2006)			102,906
Station DMA Total	Cable TV Households	Non-cable TV Households	Total TV Households
Estimated Station Totals *	195,670	88,060	283,730
Average Weekly Circulation (2006)	134,277	46,663	180,940
Average Daily Circulation (2006)			98,390
Other DMA Total	Cable TV Households	Non-cable TV Households	Total TV Households
Estimated Station Totals *	133,180	29,580	162,760
Average Weekly Circulation (2006)	7,555	3,441	10,996
Average Daily Circulation (2006)			4,516

\*Estimated station totals are sums of the Nielsen TV and Cable TV household estimates for each county in which the station registers viewing of more than 5% as per the Nielsen Survey Methods.

**WCIV**  
**Ch. 4**

**Network Service:** ABC.

**Licensee:** WCIV LLC, 888 Allbritton Blvd., Mount Pleasant, SC 29464.

**Studio:** 888 Allbritton Blvd., Mount Pleasant, SC 29464.

**Mailing Address:** Box 22165, Charleston, SC 29413-2165.

**Phone:** 843-881-4444; 843-723-4403. **Fax:** 843-849-2519.

**E-mail:** djackson@abcnews4.com

**Web Site:** http://www.wciv.com

**Technical Facilities:** Channel No. 4 (66-72 MHz). Authorized power: 100-kw visual, 20-kw aural. Antenna: 1960-ft above av. terrain, 1956-ft. above ground, 1972-ft. above sea level.

Latitude 32° 55' 28"  
Longitude 79° 41' 58"

**Transmitter:** 3.4-mi. NE of Ten Mile, E of Hwy. 17-701, SE of intersection with Sewee Rd.

**Digital Facilities:** Channel No. 34 (590-596 MHz). Power: 630-kw max. visual. Antenna: 1712-ft above av. terrain, 1705-ft. above ground.

Latitude 32° 55' 28"  
Longitude 79° 41' 58"

**FCC Digital File Number:** BMPCDT-20020423AAI. Granted: July 03, 2002.

**Note:** Latitude and longitude coordinates shown are based on the North American Datum of 1927 (NAD 27) as currently required by the Mass Media Bureau of the FCC.

**Multichannel TV Sound:** Stereo only.

**Satellite Earth Stations:** Transmitter Harris; Harris, 10-meter Ku-band; RCA, 3.5-meter Ku-band; Harris, 3.5-meter Ku-band; Comtech, 5-meter C-band; Vertex, Standard Communications receivers.

**SNG Mobile Dish:** Vertex, 2.6-meter .

**News Services:** Conus, CNN Newsource, AP, ABC NewsOne.

**Ownership:** Allbritton Communications Co. (Group Owner).

**Began Operation:** October 23, 1962. Sale to present owner by Washington Star Communications finalized in 1976. Sale to Washington Star Communications by First Charleston Corp. approved by FCC October 5, 1966 (Television Digest, Vol. 6:28, 41).

**Represented (sales):** Continental Television Sales.

**Represented (legal):** Hogan & Hartson LLP.

**Represented (engineering):** Jansky & Bailey.

**Personnel:**

**Suzanne McNay Teagle**, Vice President & General Manager.

**Austin Walker**, Promotion Director.

**Chuck Groome**, Local Sales Manager.

**Perry Boxx**, News Director.

**Lowell Beckner**, Chief Engineer.

**Eva Wicks**, Business Manager.

**WCIV BMPCT-19850912KU GRANTED: 1/21/1986**



© 2007 Warren Communications News

**Deborah Jackson**, Program Director.

**Sybil Blanton**, Traffic Manager.

**Rates:** On request.

**City of License:** Charleston. **Station DMA:** Charleston, SC. **Rank:** 100.

Circulation © 2006 Nielsen. Coverage based on Nielsen study.

GrandTotal	Cable TV Households	Non-cable TV Households	Total TV Households
Estimated Station Totals *	335,170	106,970	442,140
Average Weekly Circulation (2006)	126,525	45,688	172,213
Average Daily Circulation (2006)			70,532
Station OMA Total	Cable TV Households	Non-cable TV Households	Total TV Households
Estimated Station Totals *	195,670	88,060	283,730
Average Weekly Circulation (2006)	114,740	44,202	158,942
Average Daily Circulation (2006)			66,701
Other OMA Total	Cable TV Households	Non-cable TV Households	Total TV Households
Estimated Station Totals *	139,500	18,910	158,410
Average Weekly Circulation (2006)	11,785	1,486	13,271
Average Daily Circulation (2006)			3,831

\*Estimated station totals are sums of the Nielsen TV and Cable TV household estimates for each county in which the station registers viewing of more than 5% as per the Nielsen Survey Methods.

**WCIV-DT**

**Ch. 34**

**Network Service:** ABC.

**Licensee:** WCIV LLC, 888 Allbritton Blvd., Mount Pleasant, SC 29464.

**Studio:** 888 Allbritton Blvd., Mount Pleasant, SC 29464.

**Mailing Address:** Box 22165, Charleston, SC 29413-2165.

**Phone:** 843-881-4444; 843-723-4403. **Fax:** 843-849-2519.

**E-mail:** djackson@abcnews4.com

**Web Site:** <http://www.wciv.com>

**Technical Facilities:** Channel No. 34 (590-596 MHz). Authorized power: 630-kw max. visual. Antenna: 1712-ft above av. terrain, 1705-ft. above ground.

Latitude	32°	55'	28"
Longitude	79°	41'	58"

**Note:** Latitude and longitude coordinates shown are based on the North American Datum of 1927 (NAD 27) as currently required by the Mass Media Bureau of the FCC.

**Satellite Earth Stations:** Transmitter Harris; RCA, 3.5-meter Ku-band; Harris, 3.5-meter Ku-band; Comtech, 5-meter C-band; Harris, 10-meter Ku-band; Vertex, Standard Communications receivers.

**Ownership:** Allbritton Communications Co. (Group Owner).

**Began Operation:** Station operating; no on-air date.

**Represented (sales):** Continental Television Sales.

**Personnel:**

**Suzanne McNay Teagle**, Vice President & General Manager.

**Austin Walker**, Promotion Director.

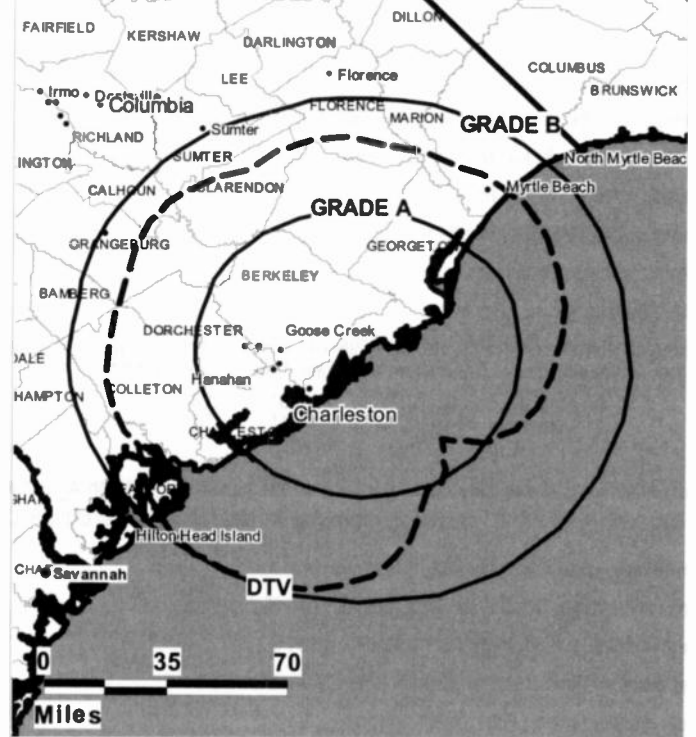
**Chuck Groome**, Local Sales Manager.

**Perry Boxx**, News Director.

**Lowell Beckner**, Chief Engineer.

**Eva Wicks**, Business Manager.

**WCIV-DT BMAPCDT-20020423AAI GRANTED: 7/3/2002**



© 2007 Warren Communications News

**Deborah Jackson**, Program Director.

**Sybil Blanton**, Traffic Manager.

**City of License:** Charleston. **Station DMA:** Charleston, SC. **Rank:** 100.

**Nielsen Data:** Not available.

**WCSC-DT**  
**Ch. 52**

**Network Service:** CBS.

**Licensee:** WCSC Inc., 2126 Charlie Hall Blvd., Charleston, SC 29414.

**Studio:** 2126 Charlie Hall Blvd., Charleston, SC 29414.

**Mailing Address:** 2126 Charlie Hall Blvd., Charleston, SC 29414.

**Phone:** 843-402-5555. **Fax:** 843-402-5579.

**E-mail:** talkback@wcsc.com

**Web Site:** http://www.wcsc.com

**Technical Facilities:** Channel No. 52 (698-704 MHz). Authorized power: 1000-kw max. visual. Antenna: 1709-ft above av. terrain, 1706-ft. above ground.

Latitude	32°	55'	28"
Longitude	79°	41'	58"

**Note:** Latitude and longitude coordinates shown are based on the North American Datum of 1927 (NAD 27) as currently required by the Mass Media Bureau of the FCC.

**Ownership:** Lincoln National Corp. (Group Owner).

**Began Operation:** October 26, 2002. Standard and High Definition.

**Represented (engineering):** Denny & Associates PC.

**Represented (legal):** LeBoeuf, Lamb, Greene & MacRae LLP.

**Represented (sales):** Petry Television Inc.

**Personnel:**

**Rita Littles-O'Neill**, General Manager.

**Amy Spencer**, General Sales Manager.

**Michael Sakin**, Local Sales Manager.

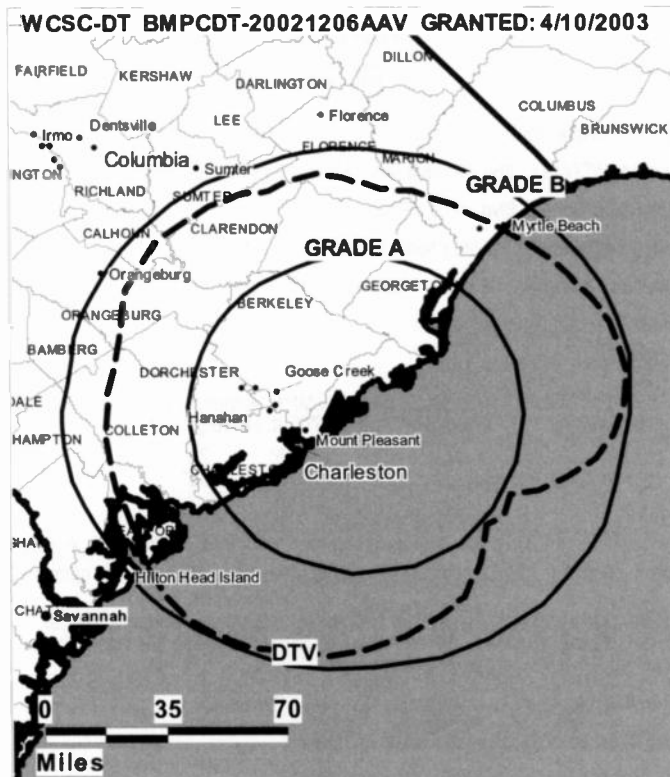
**Don Pratt**, News Director.

**Eldon Brown**, Engineering Director.

**Lowell Knouff**, Chief Engineer.

**Brian Stephenson**, Controller.

**Amanda Childs**, Promotion Director.



© 2007 Warren Communications News

**James P. DeMauro**, Production Manager.

**Christy King**, Creative Services Director.

**Libby Keller**, Traffic Director.

**Kelly Ennis**, Human Resources Manager.

**City of License:** Charleston. **Station DMA:** Charleston, SC. **Rank:** 100.

**Nielsen Data:** Not available.

**WCSC-TV**  
**Ch. 5**

**Network Service:** CBS.

**Licensee:** WCSC Inc., 2126 Charlie Hall Blvd., Charleston, SC 29414.

**Studio:** 2126 Charlie Hall Blvd., Charleston, SC 29414.

**Mailing Address:** 2126 Charlie Hall Blvd., Charleston, SC 29414.

**Phone:** 843-402-5555. **Fax:** 843-402-5579 (news).

**E-mail:** talkback@wcsc.com

**Web Site:** http://www.wcsc.com

**Technical Facilities:** Channel No. 5 (76-82 MHz). Authorized power: 100-kw visual, 20-kw aural. Antenna: 1955-ft above av. terrain, 1952-ft. above ground, 1968-ft. above sea level.

Latitude 32° 55' 28"  
Longitude 79° 41' 58"

**Transmitter:** 3.4-mi. NE of Ten Mile, E of Hwy. 17-701, SE of intersection with Sewee Rd.

**Digital Facilities:** Channel No. 52 (698-704 MHz). Power: 1000-kw max. visual. Antenna: 1709-ft above av. terrain, 1706-ft. above ground.

Latitude 32° 55' 28"  
Longitude 79° 41' 58"

**FCC Digital File Number:** BMPCDT-20000501ADT. Granted: April 10, 2003.

**Note:** Latitude and longitude coordinates shown are based on the North American Datum of 1927 (NAD 27) as currently required by the Mass Media Bureau of the FCC.

**Multichannel TV Sound:** Stereo and separate audio program.

**Satellite Earth Stations:** Transmitter Harris; Scientific-Atlanta, 7-meter C-band; Scientific-Atlanta, 4.6-meter C-band; Satcom Technologies, 5.5-meter Ku-band; Scientific-Atlanta, Microdyne, M/A-Com receivers.

**SNG Mobile Dish:** Andrew, 1.9-meter Ku-band.

**News Services:** UPI, NIWS, CBS Newspath, AP.

**Ownership:** Lincoln National Corp. (Group Owner).

**Began Operation:** June 19, 1953. Transfer to present owner by Jefferson-Pilot Corp. approved by FCC February 9, 2006. Sale to Jefferson-Pilot Corp. by General Electric Capital Corp. approved by FCC September 3, 1993. Sale to General Electric Capital Corp. by Crump Communications Inc. approved by FCC July 24, 1991. Sale to Anchor Media Holdings Ltd. by Crump Communications Inc. dismissed by FCC April 2, 1990. Sale to Crump Communications Inc. by John M. Rivers Sr., John M. Rivers Jr., Martha R. Rivers, et al., approved by FCC September 1, 1987.

**Represented (sales):** Petry Television Inc.

**Represented (legal):** LeBoeuf, Lamb, Greene & MacRae LLP.

**Represented (engineering):** Denny & Associates PC.

**Personnel:**

Rita Littles-O'Neill, General Manager.

Amy Spencer, General Sales Manager.

Michael Sakin, Local Sales Manager.

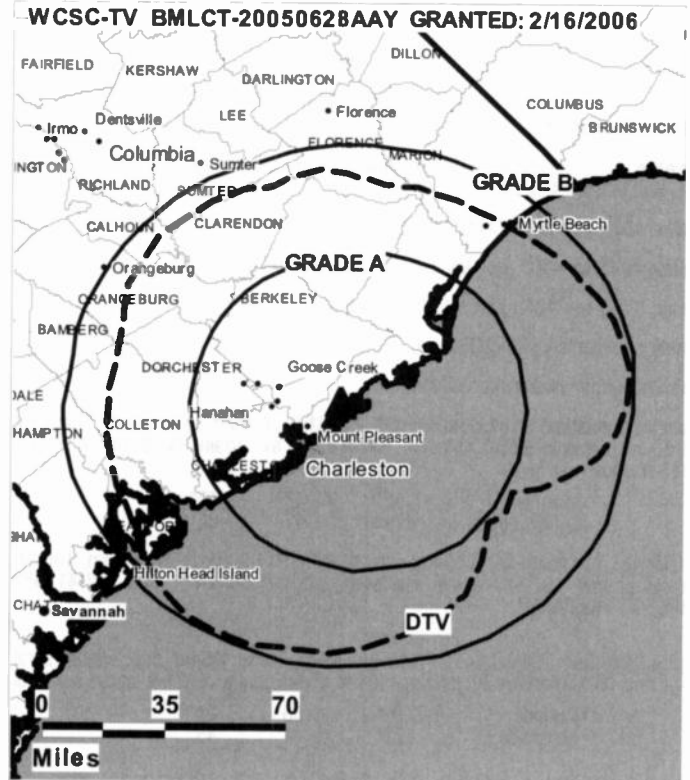
Oon Pratt, News Director.

Eldon Brown, Engineering Director.

Lowell Knouff, Chief Engineer.

Brian Stephenson, Controller.

Amanda Childs, Promotion Director.



© 2007 Warren Communications News

James P. DeMauro, Production Manager.

Christy King, Creative Services Director.

Libby Keller, Traffic Director.

Kelly Ennis, Human Resources Manager.

**Highest 30 Sec. Rate:** \$7000.

**City of License:** Charleston. **Station OMA:** Charleston, SC. **Rank:** 100.

Circulation © 2006 Nielsen. Coverage based on Nielsen study.

GrandTotal	Cable TV Households	Non-cable TV Households	Total TV Households
Estimated Station Totals *	357,470	127,440	484,910
Average Weekly Circulation (2006)	171,644	62,475	234,119
Average Daily Circulation (2006)			115,847

Station OMA Total	Cable TV Households	Non-cable TV Households	Total TV Households
Estimated Station Totals *	195,670	88,060	283,730
Average Weekly Circulation (2006)	142,104	58,902	201,006
Average Daily Circulation (2006)			106,594

Other OMA Total	Cable TV Households	Non-cable TV Households	Total TV Households
Estimated Station Totals *	161,800	39,380	201,180
Average Weekly Circulation (2006)	29,540	3,573	33,113
Average Daily Circulation (2006)			9,253

\*Estimated station totals are sums of the Nielsen TV and Cable TV household estimates for each county in which the station registers viewing of more than 5% as per the Nielsen Survey Methods.

**WMMP**  
**Ch. 36**

**Network Service:** MNT.

**Licensee:** WMMP Licensee LP, c/o Shaw Pittman LLP, attn. K. Schmeltzer, 2300 N St. NW, Washington, DC 20037-1128.

**Studio:** 4301 Arco Lane, Charleston, SC 29418.

**Mailing Address:** 4301 Arco Lane, Charleston, SC 29418.

**Phone:** 843-744-2424. **Fax:** 843-554-9649.

**E-mail:** comments@wmmp36.com

**Web Site:** http://www.wmmp36.com

**Technical Facilities:** Channel No. 36 (602-608 MHz). Authorized power: 147-kw max. & 60-kw horizontal visual. Antenna: 833-ft above av. terrain, 840-ft. above ground, 840-ft. above sea level.

Latitude 32° 47' 15"  
Longitude 79° 51' 00"

Holds CP for change to 1000-kw max. visual, 1914-ft above av. terrain, 1904-ft. above ground, 1921-ft. above sea level; lat. 32° 56' 24", long. 79° 41' 45", BPCT-20040503AAR.

**Digital Facilities:** Channel No. 35 (596-602 MHz). Power: 46-kw max. visual, aural. Antenna: 1914-ft above av. terrain, 1904-ft. above ground, 1921-ft. above sea level.

Latitude 32° 56' 24"  
Longitude 79° 41' 45"

**FCC Digital File Number:** BPCDT-19991028ACJ. Granted: July 14, 2004.

**Note:** Latitude and longitude coordinates shown are based on the North American Datum of 1927 (NAD 27) as currently required by the Mass Media Bureau of the FCC.

**Multichannel TV Sound:** Stereo only.

**LMA:** Local marketing agreement with WTAT-TV (F), Charleston.

**Ownership:** Sinclair Broadcast Group Inc. (Group Owner).

**Began Operation:** December 2, 1992. Sale to Max Media Properties LLC by Caro Broadcasting Ltd. approved by FCC July 23, 1996. Sale to present owner by Max Media Properties LLC approved by FCC June 26, 1998 (Television Digest, Vol. 37:49).

**Represented (sales):** Millennium Sales & Marketing.

**Represented (legal):** Shaw Pittman.

**Personnel:**

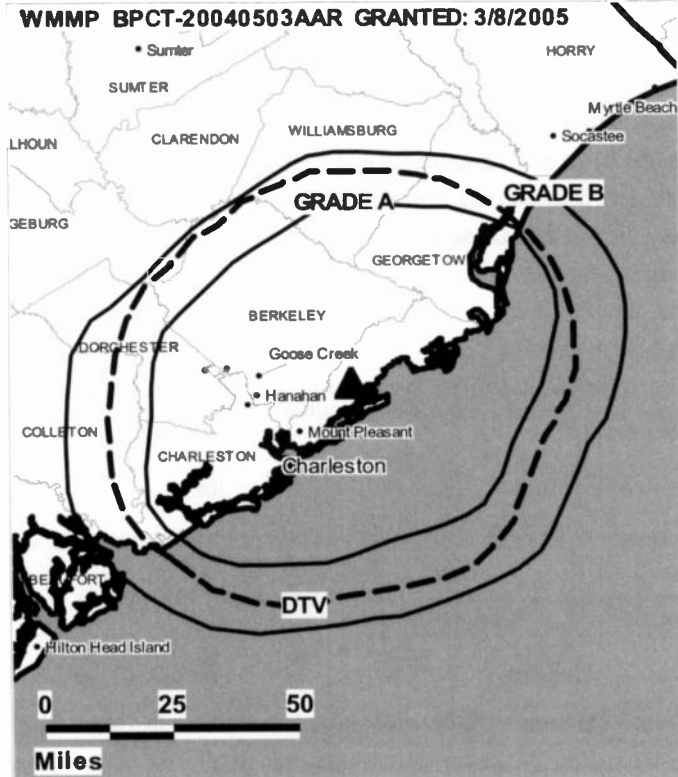
David Tynan, General Manager.

Allison Aldridge, Local Sales Manager.

Oon Stewart, Chief Engineer.

Bill Littleton, Program Director.

Jason Lewis, Production Manager.



© 2007 Warren Communications News

Sallie Moultrie, Traffic Manager.

Marge Bowen, Administrative Assistant, Human Resources.

**Highest 30 Sec. Rate:** \$200.

**City of License:** Charleston. **Station OMA:** Charleston, SC. **Rank:** 100.

Circulation © 2006 Nielsen. Coverage based on Nielsen study.

GrandTotal	Cable TV Households	Non-cable TV Households	Total TV Households
Estimated Station Totals *	195,670	88,060	283,730
Average Weekly Circulation (2006)	44,003	20,993	64,996
Average Daily Circulation (2006)			20,479

Station DMA Total	Cable TV Households	Non-cable TV Households	Total TV Households
Estimated Station Totals *	195,670	88,060	283,730
Average Weekly Circulation (2006)	44,003	20,993	64,996
Average Daily Circulation (2006)			20,479

\*Estimated station totals are sums of the Nielsen TV and Cable TV household estimates for each county in which the station registers viewing of more than 5% as per the Nielsen Survey Methods.

# South Carolina — Charleston

## WMMP-DT

Ch. 35

**Network Service:** MNT.

**Grantee:** WMMP Licensee LP, c/o Shaw Pittman LLP, attn. K. Schmeltzer, 2300 N St. NW, Washington, DC 20037-1128.

**Studio:** 4310 Arco Lane, Charleston, SC 29418.

**Mailing Address:** 4301 Arco Lane, Charleston, SC 29418.

**Phone:** 843-744-2424. **Fax:** 843-554-9649.

**E-mail:** comments@wmmp36.com

**Web Site:** http://www.wmmp36.com

**Technical Facilities:** Channel No. 35 (596-602 MHz). Authorized power: 46-kw max. visual, aural. Antenna: 1914-ft above av. terrain, 1904-ft. above ground, 1921-ft. above sea level.

Latitude	32°	56'	24"
Longitude	79°	41'	45"

**Note:** Latitude and longitude coordinates shown are based on the North American Datum of 1927 (NAD 27) as currently required by the Mass Media Bureau of the FCC.

**Ownership:** Sinclair Broadcast Group Inc. (Group Owner).

**Began Operation:** Station operating under Special Temporary Authority at 3.6-kw max. visual; no on-air date

**Represented (legal):** Shaw Pittman.

**Represented (sales):** Millennium Sales & Marketing.

**Personnel:**

David Tynan, General Manager.

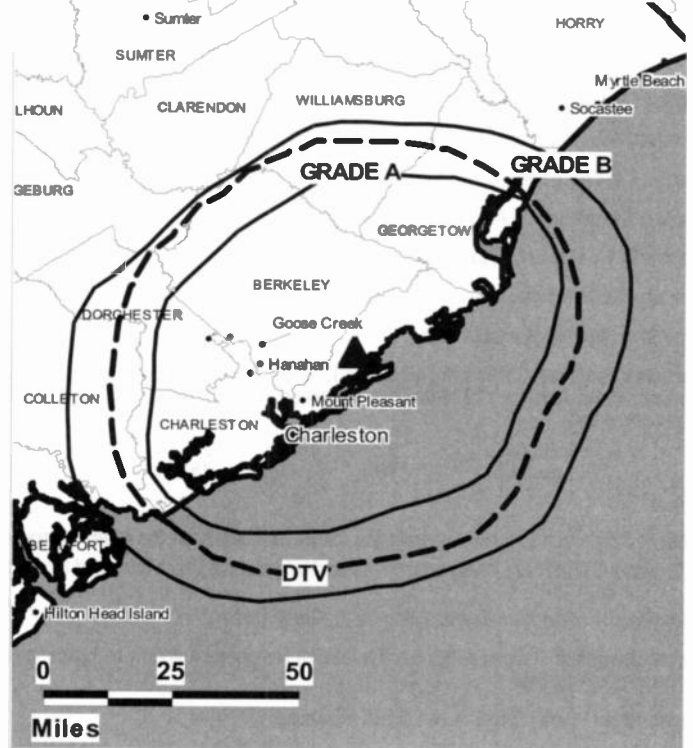
Allison Aldridge, Local Sales Manager.

Don Stewart, Chief Engineer.

Bill Littleton, Program Director.

Jason Lewis, Production Manager.

WMMP-DT BMPCDT-20040503AAS GRANTED: 7/14/2004



© 2007 Warren Communications News

Sallie Moultrie, Traffic Manager.

Marge Bowen, Administrative Assistant, Human Resources.

City of License: Charleston. Station DMA: Charleston, SC. Rank: 100.

Nielsen Data: Not available.



**WTAT-DT**

**Ch. 40**

**Network Service:** FOX.

**Grantee:** WTAT Licensee LLC, 2000 W. 41st St., Baltimore, MD 21211.

**Studio:** 4301 Arco Lane, Charleston, SC 29418.

**Mailing Address:** 4301 Arco Lane, Charleston, SC 29418.

**Phone:** 843-744-2424. **Fax:** 843-554-9649.

**E-mail:** dstewart@wtat.com

**Web Site:** <http://www.wtat24.com>

**Technical Facilities:** Channel No. 40 (626-632 MHz). Authorized power: 400-kw max. visual, aural. Antenna: 1914-ft above av. terrain, 1904-ft. above ground, 1921-ft. above sea level.

Latitude	32°	56'	24"
Longitude	79°	41'	45"

**Note:** Latitude and longitude coordinates shown are based on the North American Datum of 1927 (NAD 27) as currently required by the Mass Media Bureau of the FCC.

**Ownership:** Cunningham Broadcasting Corp. (Group Owner).

**Began Operation:** Station operating under Special Temporary Authority at 3.6-kw max. visual; no on-air date

**Represented (sales):** Millennium Sales & Marketing.

**Represented (legal):** Shaw Pittman.

**Personnel:**

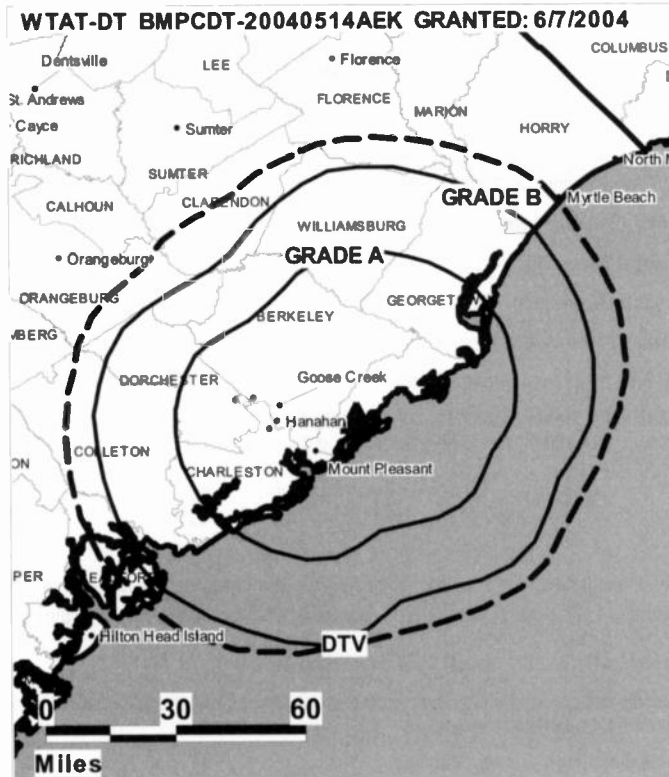
David Tynan, General Manager.

Allison Aldridge, Local Sales Manager.

Don Stewart, Chief Engineer.

Bill Littleton, Program Director.

Jason Lewis, Production Manager.



© 2007 Warren Communications News

Sallie Moultrie, Traffic Manager.

Marge Bowen, Administrative Assistant & Human Resources Director.

City of License: Charleston. Station DMA: Charleston, SC. Rank: 100.

Nielsen Data: Not available.

**WTAT-TV**

**Ch. 24**

**Network Service:** FOX.

**Licensee:** WTAT Licensee LLC, 2000 W. 41st St., Baltimore, MD 21211.

**Studio:** 4301 Arco Lane, Charleston, SC 29418.

**Mailing Address:** 4301 Arco Lane, Charleston, SC 29418.

**Phone:** 843-744-2424. **Fax:** 843-554-9649.

**E-mail:** dstewart@wtat.com

**Web Site:** http://www.wtat24.com

**Technical Facilities:** Channel No. 24 (530-536 MHz). Authorized power: 5000-kw max. visual, 500-kw aural. Antenna: 1778-ft above av. terrain, 1767-ft. above ground, 1784-ft. above sea level.

Latitude 32° 56' 24"  
Longitude 79° 41' 45"

Holds CP for change to 3500-kw max. visual, 1914-ft above av. terrain, 1904-ft. above ground, 1921-ft. above sea level; BPCT-20040514AEL.

**Transmitter:** 4-mi. NE of Ten Mile on Sewee Rd., Isle of Palms.

**Digital Facilities:** Channel No. 40 (626-632 MHz). Power: 400-kw max. visual, aural. Antenna: 1914-ft above av. terrain, 1904-ft. above ground, 1921-ft. above sea level.

Latitude 32° 56' 24"  
Longitude 79° 41' 45"

**FCC Digital File Number:** BPCDT-19991101AIN. Granted: June 07, 2004.

**Note:** Latitude and longitude coordinates shown are based on the North American Datum of 1927 (NAD 27) as currently required by the Mass Media Bureau of the FCC.

**Multichannel TV Sound:** Stereo only.

**Satellite Earth Stations:** Transmitter RCA; Microdyne, 7-meter C-band; AFC, 7-meter; Scientific-Atlanta, 4.6-meter Ku-band; Paracclipse, 5-meter C-band; Microdyne receivers.

**LMA:** Local marketing agreement with WMMP (U), Charleston.

**Ownership:** Cunningham Broadcasting Corp. (Group Owner).

**Began Operation:** September 7, 1985. Proposed sales to Sinclair Broadcast Group Inc. dismissed by FCC February 26, 2004 and September 13, 2002.

**Represented (sales):** Millennium Sales & Marketing.

**Represented (legal):** Shaw Pittman.

**Represented (engineering):** duTreil, Lundin & Rackley Inc.

**Personnel:**

David Tynan, General Manager.

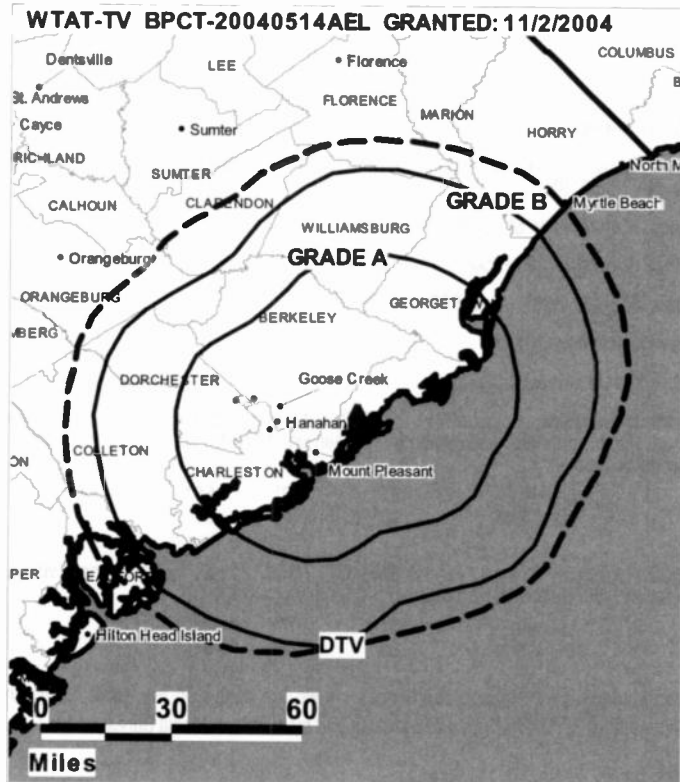
Allison Aldridge, Local Sales Manager.

Don Stewart, Chief Engineer.

Bill Littleton, Program Director.

Jason Lewis, Production Manager.

Sallie Moutrie, Traffic Manager.



© 2007 Warren Communications News

Marge Bowen, Administrative Assistant & Human Resources Director.

**Rates:** On request.

**City of License:** Charleston. **Station DMA:** Charleston, SC. **Rank:** 100.

Circulation © 2006 Nielsen. Coverage based on Nielsen study.

GrandTotal	Cable TV Households	Non-cable TV Households	Total TV Households
Estimated Station Totals *	216,840	112,330	329,170
Average Weekly Circulation (2006)	102,955	44,687	147,642
Average Daily Circulation (2006)			57,982
Station DMA Total	Cable TV Households	Non-cable TV Households	Total TV Households
Estimated Station Totals *	195,670	88,060	283,730
Average Weekly Circulation (2006)	101,814	41,399	143,213
Average Daily Circulation (2006)			56,382
Other DMA Total	Cable TV Households	Non-cable TV Households	Total TV Households
Estimated Station Totals *	21,170	24,270	45,440
Average Weekly Circulation (2006)	1,141	3,288	4,429
Average Daily Circulation (2006)			1,600

\*Estimated station totals are sums of the Nielsen TV and Cable TV household estimates for each county in which the station registers viewing of more than 5% as per the Nielsen Survey Methods.

**WACH**  
**Ch. 57**

**Network Service:** FOX.

**Licensee:** Barrington Columbia License LLC, 2500 W. Higgins Rd., Suite 880, Hoffman Estates, IL 60195.

**Studio:** 1400 Pickens St., Suite 600, Columbia, SC 29201.

**Mailing Address:** 1400 Pickens St., Suite 600, Columbia, SC 29201.

**Phone:** 803-252-5757. **Fax:** 803-212-7270.

**E-mail:** sales@wach.com

**Web Site:** http://www.wach.com

**Technical Facilities:** Channel No. 57 (728-734 MHz). Authorized power: 2766-kw max. visual. Antenna: 1588-ft above av. terrain, 1575-ft. above ground, 1858-ft. above sea level.

Latitude 34° 06' 58"  
Longitude 80° 45' 51"

**Digital Facilities:** Channel No. 48 (674-680 MHz). Power: 520-kw max. visual. Antenna: 587-ft above av. terrain, 475-ft. above ground.

Latitude 34° 02' 38"  
Longitude 80° 59' 51"

**Note:** Latitude and longitude coordinates shown are based on the North American Datum of 1927 (NAD 27) as currently required by the Mass Media Bureau of the FCC.

**Multichannel TV Sound:** Stereo only.

**Satellite Earth Station:** Transmitter Townsend; DH Satellite, 5-meter Ku & C-band.

**News Services:** Fox NewsEdge, CNN Newsource.

**Ownership:** Pilot Group LP (Group Owner).

**Began Operation:** October 2, 1981. Sale to FCVS Communications by Carolina Christian Broadcasting approved by FCC March 14, 1988. Sale to Ellis Communications by FCVS Communications approved by FCC October 7, 1993. Sale to Raycom Media Inc. by Ellis Communications approved by FCC July 26, 1996. Sale to present owner by Raycom Media Inc. approved by FCC June 13, 2006.

**Represented (sales):** TeleRep Inc.

**Represented (legal):** Paul, Hastings, Janofsky & Walker LLP.

**Personnel:**

Scott McBride, General Manager & National Sales Manager.

Cheri Spetz, General Sales Manager.

John Farmer, Local Sales Manager.

Mike Woolfolk, News Director.

Dan Orta, Chief Engineer.

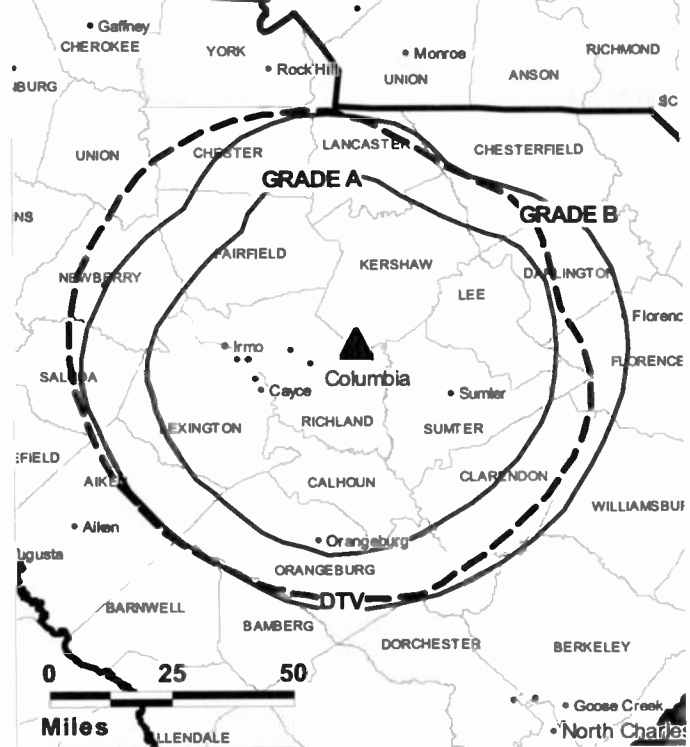
Brenda Holloway, Business Manager.

Lisa Cruz, Program Director.

Danielle Kent, Promotion Director.

Nina Gibson, Traffic Manager.

**-WACH BPCT-20020115AAF GRANTED: 9/27/2002**



Reese Barkley, Human Resources Director.

**Highest 30 Sec. Rate:** \$1000.

**City of License:** Columbia. **Station DMA:** Columbia, SC. **Rank:** 83.

Circulation © 2006 Nielsen. Coverage based on Nielsen study.

GrandTotal	Cable TV Households	Non-cable TV Households	Total TV Households
Estimated Station Totals *	227,100	165,540	392,640
Average Weekly Circulation (2006)	117,044	81,469	198,513
Average Daily Circulation (2006)			76,442
Station DMA Total	Cable TV Households	Non-cable TV Households	Total TV Households
Estimated Station Totals *	210,250	155,980	366,230
Average Weekly Circulation (2006)	113,219	80,312	193,531
Average Daily Circulation (2006)			74,725
Other DMA Total	Cable TV Households	Non-cable TV Households	Total TV Households
Estimated Station Totals *	16,850	9,560	26,410
Average Weekly Circulation (2006)	3,825	1,157	4,982
Average Daily Circulation (2006)			1,717

\*Estimated station totals are sums of the Nielsen TV and Cable TV household estimates for each county in which the station registers viewing of more than 5% as per the Nielsen Survey Methods.

**WACH-DT**  
**Ch. 48**

**Network Service:** FOX.

**Licensee:** Barrington Columbia License LLC, 2500 W. Higgins Rd., Suite 880, Hoffman Estates, IL 60195.

**Studio:** 1400 Pickens St., Suite 600, Columbia, SC 29201.

**Mailing Address:** 1400 Pickens St., Suite 600, Columbia, SC 29201.

**Phone:** 803-252-5757. **Fax:** 803-212-7270.

**E-mail:** sales@wach.com

**Web Site:** http://www.wach.com

**Technical Facilities:** Channel No. 48 (674-680 MHz). Authorized power: 520-kw max. visual. Antenna: 587-ft above av. terrain, 475-ft. above ground.

Latitude	34°	02'	38"
Longitude	80°	59'	51"

**Note:** Latitude and longitude coordinates shown are based on the North American Datum of 1927 (NAD 27) as currently required by the Mass Media Bureau of the FCC.

**Ownership:** Pilot Group LP (Group Owner).

**Began Operation:** Standard Definition. Station operating; no on-air date.

**Represented (legal):** Paul, Hastings, Janofsky & Walker LLP.

**Represented (sales):** TeleRep Inc.

**Personnel:**

Scott McBride, General Manager & National Sales Manager.

Cheri Spetz, General Sales Manager.

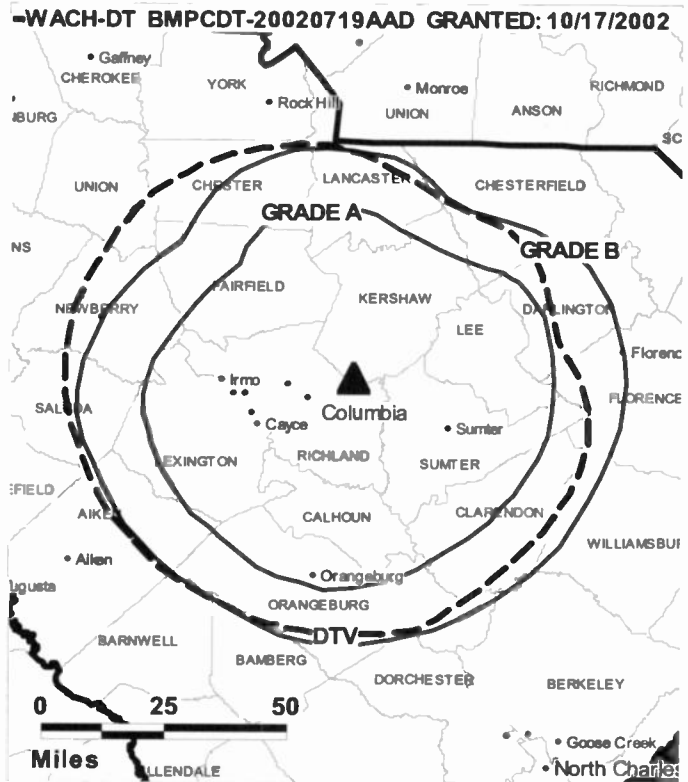
John Farmer, Local Sales Manager.

Mike Woolfolk, News Director.

Dan Orta, Chief Engineer.

Brenda Holloway, Business Manager.

Lisa Cruz, Program Director.



Danielle Kent, Promotion Director.

Nina Gibson, Traffic Manager.

Reese Barkley, Human Resources Director.

**City of License:** Columbia. **Station DMA:** Columbia, SC. **Rank:** 83.

**Nielsen Data:** Not available.

**WIS**  
**Ch. 10**

**Network Service:** NBC.

**Licensee:** LibCo Inc., 2215 B Renaissance Dr., Suite 5, Las Vegas, NV 89119.

**Studio:** 1111 Bull St., Columbia, SC 29201.

**Mailing Address:** Box 367, Columbia, SC 29201.

**Phone:** 803-758-1271; 803-799-1010. **Fax:** 803-758-1155.

**Web Site:** <http://www.wistv.com>

**Technical Facilities:** Channel No. 10 (192-198 MHz). Authorized power: 316-kw visual, 63.2-kw aural. Antenna: 1571-ft above av. terrain, 1489-ft. above ground, 1850-ft. above sea level.

Latitude 34° 07' 29"  
Longitude 80° 45' 23"

**Transmitter:** 1741 Tower Rd., Lugoff.

**Digital Facilities:** Channel No. 41 (632-638 MHz). Power: 874-kw max. visual, aural. Antenna: 1516-ft above av. terrain, 1434-ft. above ground, 351-ft. above sea level.

Latitude 34° 07' 29"  
Longitude 80° 45' 23"

**Note:** Latitude and longitude coordinates shown are based on the North American Datum of 1927 (NAD 27) as currently required by the Mass Media Bureau of the FCC.

**Multichannel TV Sound:** Stereo only.

**Satellite Earth Stations:** Transmitter Harris; Scientific-Atlanta, 7-meter C-band; Comsat, 8-meter Ku-band; Comsat, 3-meter Ku-band; AFC, 3.6-meter Ku-band; DH Satellite, 4.9-meter Ku & C-band; Standard Communications, Scientific-Atlanta, M/A-Com, Harris receivers.

**SNG Mobile Dish:** Andrew, 2.3-meter Ku-band.

**News Services:** NBC News Channel, CNN Newsource, AP.

**Ownership:** Raycom Media Inc. (Group Owner).

**Began Operation:** November 7, 1953. Sale to present owner by Cosmos Broadcasting Corp. approved by FCC January 17, 2006.

**Represented (sales):** Harrington, Righter & Parsons Inc.

**Represented (legal):** Covington & Burling.

**Personnel:**

**Mel Stebbins,** General Manager.

**Tina Blacklocke,** Station Manager & News Director.

**Brent Lane,** General Sales Manager.

**Nancy Litif,** Local Sales Manager.

**Debbie Johnson,** National & Regional Sales Manager.

**Ken Thayer,** Chief Engineer.

**Quentin Kenny,** Business Manager.

**Barry Ahrendt,** Program & Promotion Manager.

**John Howard,** Production Manager.



© 2007 Warren Communications News

**Joyce Murphy,** Traffic Manager.

**Highest 30 Sec. Rate:** \$3000.

**City of License:** Columbia. **Station DMA:** Columbia, SC. **Rank:** 83.

Circulation © 2006 Nielsen. Coverage based on Nielsen study.

GrandTotal	Cable TV Households	Non-cable TV Households	Total TV Households
Estimated Station Totals *	490,410	234,180	724,590
Average Weekly Circulation (2006)	262,124	127,847	389,971
Average Daily Circulation (2006)			210,877
Station DMA Total	Cable TV Households	Non-cable TV Households	Total TV Households
Estimated Station Totals *	210,250	155,980	366,230
Average Weekly Circulation (2006)	164,599	112,178	276,777
Average Daily Circulation (2006)			169,544
Other DMA Total	Cable TV Households	Non-cable TV Households	Total TV Households
Estimated Station Totals *	280,160	78,200	358,360
Average Weekly Circulation (2006)	97,525	15,669	113,194
Average Daily Circulation (2006)			41,333

\*Estimated station totals are sums of the Nielsen TV and Cable TV household estimates for each county in which the station registers viewing of more than 5% as per the Nielsen Survey Methods.

**WIS-DT**  
**Ch. 41**

**Network Service:** NBC.

**Licensee:** LibCo Inc., 2215 B Renaissance Dr., Suite 5, Las Vegas, NV 89119.

**Studio:** 1111 Bull St., Columbia, SC 29201.

**Mailing Address:** Box 367, Columbia, SC 29201.

**Phone:** 803-758-1271; 803-799-1010. **Fax:** 803-758-1155.

**Web Site:** <http://www.wistv.com>

**Technical Facilities:** Channel No. 41 (632-638 MHz). Authorized power: 874-kw max. visual, aural. Antenna: 1516-ft above av. terrain, 1434-ft. above ground, 351-ft. above sea level.

Latitude	34°	07'	29"
Longitude	80°	45'	23"

**Note:** Latitude and longitude coordinates shown are based on the North American Datum of 1927 (NAD 27) as currently required by the Mass Media Bureau of the FCC.

**Ownership:** Raycom Media Inc. (Group Owner).

**Began Operation:** January 30, 2003. Standard and High Definition.

**Represented (sales):** Harrington, Righter & Parsons Inc.

**Represented (legal):** Covington & Burling.

**Personnel:**

**Mel Stebbins**, General Manager.

**Tina Blacklocke**, Station Manager & News Director.

**Brent Lane**, General Sales Manager.

**Nancy Litif**, Local Sales Manager.

**Debbie Johnson**, National & Regional Sales Manager.

**Ken Thayer**, Chief Engineer.

**Quentin Kenny**, Business Manager.

**Barry Ahrendt**, Program & Promotion Director.



© 2007 Warren Communications News

**John Howard**, Production Manager.

**Joyce Murphy**, Traffic Manager.

**Highest 30 Sec. Rate:** \$3000.

**City of License:** Columbia. **Station DMA:** Columbia, SC. **Rank:** 83.

**Nielsen Data:** Not available.

**WLTX**  
**Ch. 19**

**Network Service:** CBS.

**Licensee:** Pacific & Southern Co., c/o Gannett Co. Inc., 1100 Wilson Blvd., Arlington, VA 22234.

**Studio:** 6027 Gamers Ferry Rd., Columbia, SC 29209.

**Mailing Address:** 6027 Gamers Ferry Rd., Columbia, SC 29209.

**Phone:** 803-776-3600. **Fax:** 803-695-3714.

**E-mail:** rodell@wltx.gannett.com

**Web Site:** http://www.wltx.com

**Technical Facilities:** Channel No. 19 (500-506 MHz). Authorized power: 5000-kw max. visual, 500-kw aural. Antenna: 1749-ft above av. terrain, 1664-ft. above ground, 2014-ft. above sea level.

Latitude 34° 05' 49"  
Longitude 80° 45' 51"

**Transmitter:** Screaming Eagle Rd., 11-mi. NE of Columbia.

**Digital Facilities:** Channel No. 17 (488-494 MHz). Power: 1000-kw max. visual. Antenna: 1640-ft above av. terrain, 1569-ft. above ground, 1911-ft. above sea level.

Latitude 34° 05' 49"  
Longitude 80° 45' 51"

**Note:** Latitude and longitude coordinates shown are based on the North American Datum of 1927 (NAD 27) as currently required by the Mass Media Bureau of the FCC.

**Multichannel TV Sound:** Stereo only.

**Satellite Earth Stations:** Transmitter RCA; Scientific-Atlanta, 7-meter C-band; RCA, 3.6-meter Ku-band; ChannelMaster, 3.6-meter C-band; Scientific-Atlanta, 4.6-meter C-band; Scientific-Atlanta, ChannelMaster receivers.

**News Services:** AP, CBS Newspath.

**Ownership:** Gannett Co. Inc. (Group Owner).

**Began Operation:** September 1, 1953. Broadcast on Ch. 67 for first eight years. Shifted to Ch. 19 on June 30, 1961. Sale to Lewis Broadcasting Corp. by Palmetto Radio Corp. approved by FCC February 22, 1978 (Television Digest, Vol. 18:9). Sale to present owner by Lewis Broadcasting Corp. approved by FCC April 29, 1998.

**Represented (sales):** Blair Television.

**Represented (legal):** Wiley, Rein & Fielding.

**Represented (engineering):** Communications Engineering Inc. (CEI).

**Personnel:**

Rich O'Dell, President & General Manager.

Bob Heinzelman, General & National Sales Manager.

Charles Alexander, Local Sales Manager.

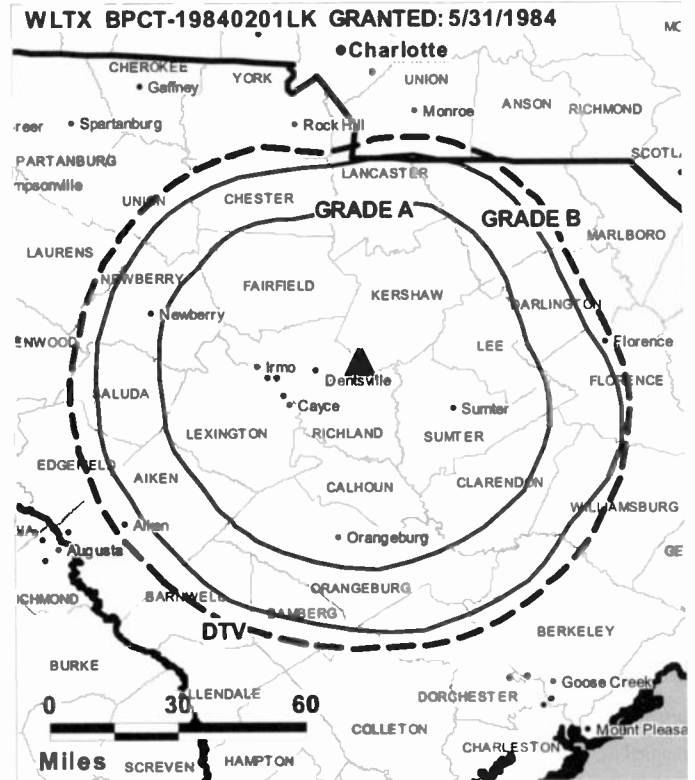
Mike Garber, News Director.

Dan Stalnaker, Chief Engineer.

Keely Richardson, Business Manager.

Jim Hays, Creative Services Director.

Barry Anderson, Production Manager.



© 2007 Warren Communications News

Tom Gillespie, Traffic Manager.

**Rates:** On request.

**City of License:** Columbia. **Station DMA:** Columbia, SC. **Rank:** 83.

Circulation © 2006 Nielsen. Coverage based on Nielsen study.

GrandTotal	Cable TV Households	Non-cable TV Households	Total TV Households
Estimated Station Totals *	216,400	197,090	413,490
Average Weekly Circulation (2006)	137,777	107,880	245,657
Average Daily Circulation (2006)			120,318
Station DMA Total	Cable TV Households	Non-cable TV Households	Total TV Households
Estimated Station Totals *	210,250	155,980	366,230
Average Weekly Circulation (2006)	136,278	103,962	240,240
Average Daily Circulation (2006)			118,428
Other DMA Total	Cable TV Households	Non-cable TV Households	Total TV Households
Estimated Station Totals *	6,150	41,110	47,260
Average Weekly Circulation (2006)	1,499	3,918	5,417
Average Daily Circulation (2006)			1,890

\*Estimated station totals are sums of the Nielsen TV and Cable TV household estimates for each county in which the station registers viewing of more than 5% as per the Nielsen Survey Methods.

**WLTX-DT**  
**Ch. 17**

**Network Service:** CBS.

**Licensee:** Pacific & Southern Co. Inc., c/o Gannett Co. Inc., 1100 Wilson Blvd., Arlington, VA 22234.

**Studio:** 6027 Gamers Ferry Rd., Columbia, SC 29209.

**Mailing Address:** 6027 Gamers Ferry Rd., Columbia, SC 29209.

**Phone:** 803-776-3600. **Fax:** 803-695-3714.

**E-mail:** rodell@wtlx.gannett.com

**Web Site:** http://www.wtlx.com

**Technical Facilities:** Channel No. 17 (488-494 MHz). Authorized power: 1000-kw max. visual. Antenna: 1640-ft above av. terrain, 1569-ft. above ground, 1911-ft. above sea level.

Latitude	34°	05'	49"
Longitude	80°	45'	51"

**Note:** Latitude and longitude coordinates shown are based on the North American Datum of 1927 (NAD 27) as currently required by the Mass Media Bureau of the FCC.

**Satellite Earth Stations:** Transmitter RCA; RCA, 3.6-meter Ku-band; ChannelMaster, 3.6-meter C-band; Scientific-Atlanta, 4.6-meter C-band; Scientific-Atlanta, 7-meter C-band; Scientific-Atlanta, ChannelMaster receivers.

**Ownership:** Gannett Co. Inc. (Group Owner).

**Began Operation:** May 3, 2002. High Definition.

**Represented (sales):** Blair Television.

**Personnel:**

**Rich O'Neil**, President & General Manager.

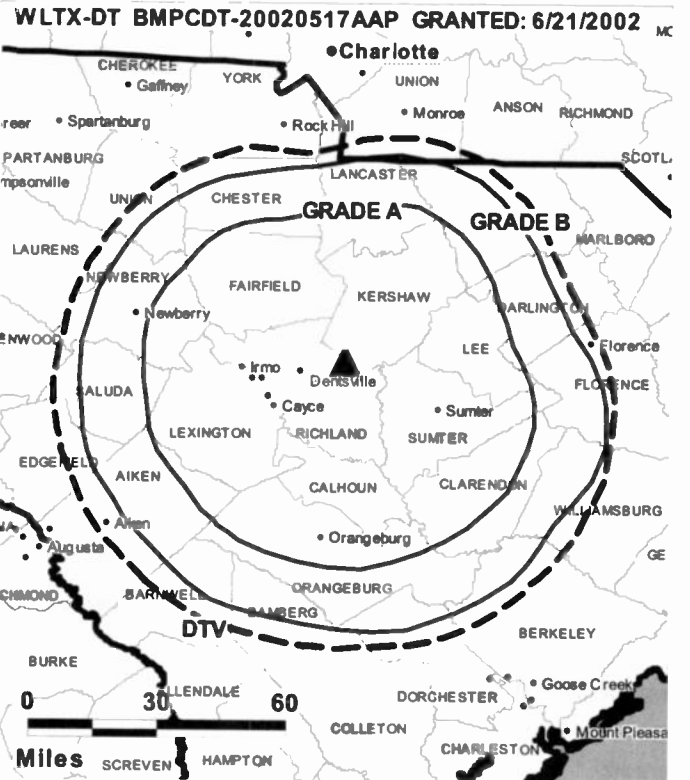
**Bob Heinzlmann**, General & National Sales Manager.

**Charles Alexander**, Local Sales Manager.

**Mike Garber**, News Director.

**Oan Stalmaker**, Chief Engineer.

**Keely Richardson**, Business Manager.



© 2007 Warren Communications News

**Jim Hays**, Creative Services Director.

**Barry Anderson**, Production Manager.

**Tom Gillespie**, Traffic Manager.

**City of License:** Columbia. **Station OMA:** Columbia, SC. **Rank:** 83.

**Nielsen Data:** Not available.



**WOLO-DT**

**Ch. 8**

**Network Service:** ABC.

**Licensee:** South Carolina Broadcasting Partners, 5807 Shakespeare Rd., Columbia, SC 29223.

**Studio:** 5807 Shakespeare Rd., Columbia, SC 29223.

**Mailing Address:** Box 4217, Columbia, SC 29240.

**Phone:** 803-754-7525. **Fax:** 803-754-6147.

**E-mail:** bminnick@abccolumbia.tv

**Web Site:** <http://www.wolo.com/>

**Technical Facilities:** Channel No. 8 (180-186 MHz). Authorized power: 43.7-kw visual. Antenna: 1736-ft above av. terrain, 1729-ft. above ground, 1765-ft. above sea level.

Latitude	34°	06'	58"
Longitude	80°	45'	51"

**Note:** Latitude and longitude coordinates shown are based on the North American Datum of 1927 (NAD 27) as currently required by the Mass Media Bureau of the FCC.

**Ownership:** Bahakel Communications Ltd. (Group Owner).

**Began Operation:** October 1, 2002. Standard and High Definition.

**Represented (sales):** Continental Television Sales.

**Personnel:**

Chris Bailey, Vice President & General Manager.

Jim Babb, Executive Vice President, Television & Cable.

David Aiken, Operations & Program Manager.

Rigby Wilson, General Sales Manager.

Christy Vaughn, News Director.

Jeff Wright, Chief Engineer.

Marty White, Business Manager.



© 2007 Warren Communications News

Jeff Floyd, Creative Services Manager.

Gwen White, Traffic Manager.

**City of License:** Columbia. **Station DMA:** Columbia, SC. **Rank:** 83.

**Nielsen Data:** Not available.

**WOLO-TV**  
**Ch. 25**

**Network Service:** ABC.

**Licensee:** South Carolina Broadcasting Partners, 5807 Shakespeare Rd., Columbia, SC 29223.

**Studio:** 5807 Shakespeare Rd., Columbia, SC 29223.

**Mailing Address:** Box 4217, Columbia, SC 29240.

**Phone:** 803-754-7525. **Fax:** 803-754-6147.

**E-mail:** [brminnick@abccolumbia.tv](mailto:brminnick@abccolumbia.tv)

**Web Site:** <http://www.wolo.com/>

**Technical Facilities:** Channel No. 25 (536-542 MHz). Authorized power: 5000-kw max. visual, 1000-kw aural. Antenna: 1670-ft above av. terrain, 1663-ft. above ground, 2011-ft. above sea level.

Latitude 34° 06' 58"  
Longitude 80° 45' 51"

**Transmitter:** to 4-mi. SE of Elgin at Baldwin & Tower Rds. intersection.

**Digital Facilities:** Channel No. 8 (180-186 MHz). Power: 43.7-kw visual. Antenna: 1736-ft above av. terrain, 1729-ft. above ground, 1765-ft. above sea level.

Latitude 34° 06' 58"  
Longitude 80° 45' 51"

**FCC Digital File Number:** BPCDT-990713KH. Granted: August 15, 2000.

**Note:** Latitude and longitude coordinates shown are based on the North American Datum of 1927 (NAD 27) as currently required by the Mass Media Bureau of the FCC.

**Satellite Earth Station:** Harris, 6-meter; Scientific-Atlanta receivers.

**News Services:** Sports News Satellite, CNN Newsource, AP, ABC NewsOne.

**Ownership:** Bahakel Communications Ltd. (Group Owner).

**Began Operation:** October 1, 1961. Sale to present owner by First Carolina Corp. approved by FCC May 5, 1964 (Television Digest, Vol. 4:14).

**Represented (sales):** Continental Television Sales.

**Personnel:**

Chris Bailey, Vice President & General Manager.

Jim Babb, Executive Vice President, Television & Cable.

David Aiken, Operations & Program Manager.

Rigby Wilson, General Sales Manager.

Christy Vaughn, News Director.

Jeff Wright, Chief Engineer.

Marty White, Business Manager.

Jeff Floyd, Creative Services Manager.

Gwen White, Traffic Manager.

**Rates:** On request.



**City of License:** Columbia. **Station DMA:** Columbia, SC. **Rank:** 83.

Circulation © 2006 Nielsen. Coverage based on Nielsen study.

GrandTotal	Cable TV Households	Non-cable TV Households	Total TV Households
Estimated Station Totals *	216,400	185,230	401,630
Average Weekly Circulation (2006)	134,156	91,717	225,873
Average Daily Circulation (2006)			92,768
Station DMA Total	Cable TV Households	Non-cable TV Households	Total TV Households
Estimated Station Totals *	210,250	155,980	366,230
Average Weekly Circulation (2006)	132,171	89,511	221,682
Average Daily Circulation (2006)			91,864
Other DMA Total	Cable TV Households	Non-cable TV Households	Total TV Households
Estimated Station Totals *	6,150	29,250	35,400
Average Weekly Circulation (2006)	1,985	2,206	4,191
Average Daily Circulation (2006)			904

\*Estimated station totals are sums of the Nielsen TV and Cable TV household estimates for each county in which the station registers viewing of more than 5% as per the Nielsen Survey Methods.

**WZRB**  
**Ch. 47**

**Network Service:** CW.

**Licensee:** Roberts Broadcasting USA LLC, 1408 N. Kingshighway Blvd., Suite 300, St. Louis, MO 63113.

**Studio:** 1747 Cushman Dr., Columbia, SC 29204.

**Mailing Address:** 1747 Cushman Dr., Columbia, SC 29204.

**Phone:** 803-714-2347. **Fax:** 803-691-3848.

**Web Site:** <http://www.upn47tv.com>

**Technical Facilities:** Channel No. 47 (668-674 MHz). Authorized power: 750-kw max. visual, aural. Antenna: 630-ft above av. terrain, 518-ft. above ground, 899-ft. above sea level.

Latitude	34°	02'	38"
Longitude	80°	59'	51"

**Note:** Latitude and longitude coordinates shown are based on the North American Datum of 1927 (NAD 27) as currently required by the Mass Media Bureau of the FCC.

**Ownership:** Roberts Broadcasting Co.

**Began Operation:** January 1, 2005.

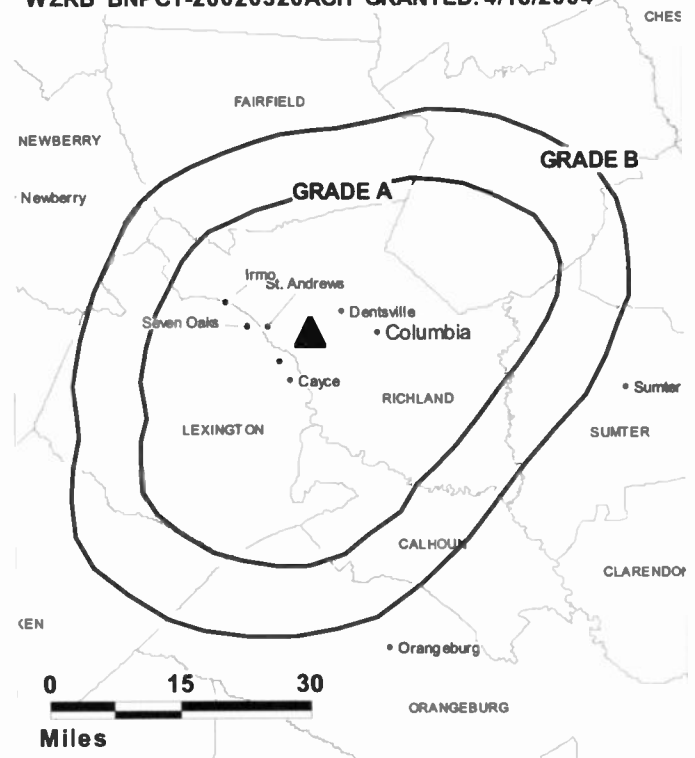
**Personnel:**

**Dody Yarborough**, General Manager.

**Rick Sprott**, Chief Engineer.

**City of License:** Columbia. **Station DMA:** Columbia, SC. **Rank:** 83.

WZRB BNPCT-20020320ACH GRANTED: 4/16/2004



Circulation © 2006 Nielsen. Coverage based on Nielsen study.

GrandTotal	Cable TV Households	Non-cable TV Households	Total TV Households
Estimated Station Totals *	192,780	155,980	348,760
Average Weekly Circulation (2006)	44,185	31,837	76,022
Average Daily Circulation (2006)			24,186
Station DMA Total	Cable TV Households	Non-cable TV Households	Total TV Households
Estimated Station Totals *	192,780	155,980	348,760
Average Weekly Circulation (2006)	44,185	31,837	76,022
Average Daily Circulation (2006)			24,186

\*Estimated station totals are sums of the Nielsen TV and Cable TV household estimates for each county in which the station registers viewing of more than 5% as per the Nielsen Survey Methods.



**Get the industry standard FREE —**

For a no-obligation trial call 800-771-9202 or visit [www.warren-news.com](http://www.warren-news.com)

# South Carolina — Florence

## WBTW Ch. 13

**Network Service:** CBS.

**Licensee:** Media General Broadcasting of South Carolina Holdings, Inc., 333 E. Franklin St., Richmond, VA 23219.

**Studio:** 3430 N. TV Rd., Florence, SC 29501.

**Mailing Address:** 3430 N. TV Rd., Florence, SC 29501.

**Phone:** 843-317-1313 (Florence); 843-293-1301 (Myrtle Beach).

**Fax:** 843-317-1422 (Florence).

**E-mail:** mpumo@wbtw.com

**Web Site:** http://www.wbtw.com

**Technical Facilities:** Channel No. 13 (210-216 MHz). Authorized power: 316-kw visual, 31.6-kw aural. Antenna: 1950-ft above av. terrain, 2000-ft. above ground, 2115-ft. above sea level.

Latitude 34° 22' 02"  
Longitude 79° 19' 22"

**Transmitter:** 3.1-mi. N of Floyd Dale.

**Digital Facilities:** Channel No. 56 (722-728 MHz). Power: 1000-kw max. & 316-kw horizontal visual, & 31.6-kw horizontal aural. Antenna: 1776-ft above av. terrain, 1826-ft. above ground.

Latitude 34° 22' 04"  
Longitude 79° 19' 21"

**FCC Digital File Number:** BPCDT-19991015ABP. Granted: December 02, 1999.

**Note:** Latitude and longitude coordinates shown are based on the North American Datum of 1927 (NAD 27) as currently required by the Mass Media Bureau of the FCC.

**Satellite Earth Stations:** Transmitter RCA; Vertex, ; Scientific-Atlanta, ; M/A-Corn, ; Harris, ; Vertex, Scientific-Atlanta, M/A-Corn, Harris receivers.

**News Service:** AP.

**Ownership:** Media General Inc. (Group Owner).

**Began Operation:** October 18, 1954. Sale to present owner by Spartan Communications Inc. approved by FCC March 22, 2000. Sale to Spartan Communications Inc. by Daily Telegraph Printing Co. approved by FCC June 12, 1984 (Television Digest, Vol. 24:15). Sale to Daily Telegraph Printing Co. by Jefferson Standard Life Insurance Co. approved by FCC February 28, 1968 (Vol. 7:43; 8:10).

**Represented (sales):** Harrington, Righter & Parsons Inc.

**Represented (legal):** Dow, Lohnes & Albertson PLLC.

**Represented (engineering):** duTreil, Lundin & Rackley Inc.

**Personnel:**

Michael Pumo, Vice President & General Manager.

Michael Caplan, General Sales Manager.

Dan Straub, Local Sales Manager, Myrtle Beach.

Steve Paris, Local Sales Manager, Florence.

Gina Katzmark, News Director.

Scott Johnson, Chief Engineer.

Pamela Driggers, Programming Coordinator.

Chuck Spruill, Marketing Director.



© 2007 Warren Communications News

Chalmer Hamlin, Production & Creative Services Director.

Sandra Sellers, Traffic Manager.

Angela McRaven, Community Affairs Director.

Eric Walters, Managing Editor.

**Rates:** On request.

**City of License:** Florence. **Station DMA:** Myrtle Beach-Florence, SC. **Rank:** 105.

Circulation © 2006 Nielsen. Coverage based on Nielsen study.

GrandTotal	Cable TV Households	Non-cable TV Households	Total TV Households
Estimated Station Totals *	302,140	184,050	486,190
Average Weekly Circulation (2006)	182,432	72,902	255,334
Average Daily Circulation (2006)			144,501
Station DMA Total	Cable TV Households	Non-cable TV Households	Total TV Households
Estimated Station Totals *	185,760	80,010	265,770
Average Weekly Circulation (2006)	140,779	54,868	195,647
Average Daily Circulation (2006)			118,549
Other DMA Total	Cable TV Households	Non-cable TV Households	Total TV Households
Estimated Station Totals *	116,380	104,040	220,420
Average Weekly Circulation (2006)	41,653	18,034	59,687
Average Daily Circulation (2006)			25,952

\*Estimated station totals are sums of the Nielsen TV and Cable TV household estimates for each county in which the station registers viewing of more than 5% as per the Nielsen Survey Methods.

## South Carolina — Florence

### WBTW-DT Ch. 56

**Network Service:** MNT, CBS.

**Grantee:** Media General Broadcasting Inc., 333 E. Franklin St., Richmond, VA 23219.

**Studio:** 3430 N. TV Rd., Florence, SC 29501.

**Mailing Address:** 3430 N. TV Rd., Florence, SC 29501.

**Phone:** 843-317-1313; 843-293-1301 (Myrtle Beach). **Fax:** 843-317-1422.

**E-mail:** mpumo@wbtw.com

**Web Site:** <http://www.wbtw.com>

**Technical Facilities:** Channel No. 56 (722-728 MHz). Authorized power: 1000-kw max. & 316-kw horizontal visual, & 31.6-kw horizontal aural. Antenna: 1776-ft above av. terrain, 1826-ft. above ground.

Latitude	34°	22'	04"
Longitude	79°	19'	21"

**Note:** Latitude and longitude coordinates shown are based on the North American Datum of 1927 (NAD 27) as currently required by the Mass Media Bureau of the FCC.

**Multichannel TV Sound:** Stereo only.

**Ownership:** Media General Inc. (Group Owner).

**Began Operation:** January 5, 2002.

**Represented (sales):** Harrington, Righter & Parsons Inc.

**Represented (legal):** Dow, Lohnes & Albertson PLLC.

#### Personnel:

Michael Pumo, Vice President & General Manager.

Michael Caplan, General Sales Manager.

Dan Straub, Local Sales Manager, Myrtle Beach.

Steve Paris, Local Sales Manager, Florence.

Gina Katzmark, News Director.

Scott Johnson, Chief Engineer.

Pamela Driggers, Programming Coordinator.

Chuck Spruill, Marketing Director.



Chalmer Hamlin, Production & Creative Services Director.

Sandra Sellers, Traffic Manager.

Angela McRaven, Community Affairs Director.

Eric Walters, Managing Editor.

**City of License:** Florence. **Station DMA:** Myrtle Beach-Florence, SC. **Rank:** 105.

**Nielsen Data:** Not available.

**WPDE-DT**  
**Ch. 16**

**Network Service:** ABC.

**Licensee:** Barrington Myrtle Beach License LLC, 2500 W. Higgins Rd., Suite 880, Hoffman Estates, IL 60195.

**Studio:** 1194 Atlantic Ave., Conway, SC 29526.

**Mailing Address:** Box 51150, Myrtle Beach, SC 29579.

**Phone:** 843-234-9733. **Fax:** 843-234-9739.

**E-mail:** feedback@wpde.com

**Web Site:** http://www.wpde.com

**Technical Facilities:** Channel No. 16 (482-488 MHz). Authorized power: 421-kw max. visual. Antenna: 1973-ft above av. terrain, 1968-ft. above ground.

Latitude	34°	21'	53"
Longitude	79°	19'	49"

**Note:** Latitude and longitude coordinates shown are based on the North American Datum of 1927 (NAD 27) as currently required by the Mass Media Bureau of the FCC.

**Ownership:** Pilot Group LP (Group Owner).

**Began Operation:** Station operating; no on-air date

**Represented (legal):** Paul, Hastings, Janofsky & Walker LLP.

**Represented (sales):** Continental Television Sales.

**Personnel:**

**Billy Huggins**, Vice President & General Manager.

**Lee Camp**, General Sales Manager.

**Victoria Spechko**, News Director.

**Mike Guthrie**, Chief Engineer.

**Linda McCaskill**, Program Manager.

**Debra Yost**, Accounting & Sales Manager.



WPDE-DT BPCDT-19991101AFV GRANTED: 4/24/2001

**Michelle Camp**, Commercial Production Manager.

**City of License:** Florence. **Station DMA:** Myrtle Beach-Florence, SC. **Rank:** 105.

**Nielsen Data:** Not available.

**WPDE-TV**  
**Ch. 15**

**Network Service:** ABC.

**Licensee:** Barrington Myrtle Beach License LLC, 2500 W. Higgins Rd., Suite 880, Hoffman Estates, IL 60195.

**Studio:** 1194 Atlantic Ave., Conway, SC 29526.

**Mailing Address:** Box 51150, Myrtle Beach, SC 29579.

**Phone:** 843-234-9733. **Fax:** 843-234-9739.

**E-mail:** feedback@wpde.com

**Web Site:** http://www.wpde.com

**Technical Facilities:** Channel No. 15 (476-482 MHz). Authorized power: 1290-kw max. & 562-kw horizontal visual, 129-kw & 56.2-kw horizontal aural. Antenna: 1950-ft above av. terrain, 1997-ft. above ground, 2100-ft. above sea level.

Latitude 34° 21' 53"  
Longitude 79° 19' 49"

**Transmitter:** 2.7-mi. S of State Rte. 9 & 1.2-mi. E of Little Pee Dee River.

**Digital Facilities:** Channel No. 16 (482-488 MHz). Power: 421-kw max. visual. Antenna: 1973-ft above av. terrain, 1968-ft. above ground.

Latitude 34° 21' 53"  
Longitude 79° 19' 49"

**FCC Digital File Number:** BPCDT-19991101AFV. Granted: April 24, 2001.

**Note:** Latitude and longitude coordinates shown are based on the North American Datum of 1927 (NAD 27) as currently required by the Mass Media Bureau of the FCC.

**Multichannel TV Sound:** Stereo only.

**Satellite Earth Station:** Transmitter RCA; ADM, 4-meter; Avcom receivers.

**News Services:** AP, ABC NewsOne.

**LMA:** Local marketing agreement with WWMB (U), Florence.

**Ownership:** Pilot Group LP (Group Owner).

**Began Operation:** November 22, 1980. Sale to present owner by Diversified Communications approved by FCC December 16, 2005. Sale to Diversified Communications by Eastern Carolinas Broadcasting approved by FCC June 27, 1985.

**Represented (sales):** Continental Television Sales.

**Represented (legal):** Paul, Hastings, Janofsky & Walker LLP.

**Represented (engineering):** Denny & Associates PC.

**Personnel:**

Billy Huggins, Vice President & General Manager.

Michelle Camp, Commercial Production Manager.

Lee Camp, General Sales Manager.

Victoria Spechko, News Director.

Mike Guthrie, Chief Engineer.

Linda McCaskill, Program Manager.

Debra Yost, Accounting & Sales Manager.



© 2007 Warren Communications News

**Rates:** On request.

**City of License:** Florence. **Station DMA:** Myrtle Beach-Florence, SC. **Rank:** 105.

Circulation © 2006 Nielsen. Coverage based on Nielsen study.

GrandTotal	Cable TV Households	Non-cable TV Households	Total TV Households
Estimated Station Totals *	224,650	160,930	385,580
Average Weekly Circulation (2006)	123,802	46,670	170,472
Average Daily Circulation (2006)			77,621
Station DMA Total	Cable TV Households	Non-cable TV Households	Total TV Households
Estimated Station Totals *	185,760	80,010	265,770
Average Weekly Circulation (2006)	112,943	37,796	150,739
Average Daily Circulation (2006)			69,202
Other DMA Total	Cable TV Households	Non-cable TV Households	Total TV Households
Estimated Station Totals *	38,890	80,920	119,810
Average Weekly Circulation (2006)	10,859	8,874	19,733
Average Daily Circulation (2006)			8,419

\*Estimated station totals are sums of the Nielsen TV and Cable TV household estimates for each county in which the station registers viewing of more than 5% as per the Nielsen Survey Methods.

# South Carolina — Florence

**WWMB**  
**Ch. 21**

**Network Service:** CW.

**Licensee:** SagamoreHill of Carolina Licenses LLC, 3825 Inverness Way, Augusta, GA 30907-9406.

**Studio:** 1194 Atlantic Ave., Conway, SC 29526.

**Mailing Address:** Box 51150, Myrtle Beach, SC 29579.

**Phone:** 843-234-9733. **Fax:** 843-234-9739.

**E-mail:** feedback@wpde.com

**Web Site:** http://www.wpde.com

**Technical Facilities:** Channel No. 21 (512-518 MHz). Authorized power: 5000-kw max. visual. Antenna: 1860-ft above av. terrain, 1867-ft. above ground, 1968-ft. above sea level.

Latitude 34° 21' 53"  
Longitude 79° 19' 49"

**Transmitter:** 2.8-mi. N of Floydale, 3.6-mi. SE of intersection of State Rtes. 57 & 9, Dillon Co.

**Digital Facilities:** Channel No. 20 (506-512 MHz). Power: 375-kw max. visual. Antenna: 1973-ft above av. terrain, 1968-ft. above ground.

Latitude 34° 21' 53"  
Longitude 79° 19' 49"

**FCC Digital File Number:** BPCDT-19991102ABF. Granted: June 01, 2001.

**Note:** Latitude and longitude coordinates shown are based on the North American Datum of 1927 (NAD 27) as currently required by the Mass Media Bureau of the FCC.

**LMA:** Local marketing agreement with WPDE-TV (A), Florence.

**Ownership:** SagamoreHill Midwest LLC (Group Owner).

**Began Operation:** September 21, 1994. Sale to present owner by Atlantic Media Group approved by FCC December 16, 2005. Sale to Atlantic Media Group by Coastal Television Inc. (Edward L. Young) approved by FCC July 30, 1993. Sale to Coastal Television Inc. by Tri-Star Communications approved by FCC August 5, 1991. Sale to Tri-Star Communications by Magara Communications Corp. approved by FCC April 30, 1990.

**Represented (sales):** Continental Television Sales.

**Represented (legal):** Wiley, Rein & Fielding.

**Personnel:**

**Billy Huggins,** Vice President & General Manager.

**Michelle Camp,** Operations & Promotion Director.

**Leigh Camp,** Sales Manager.

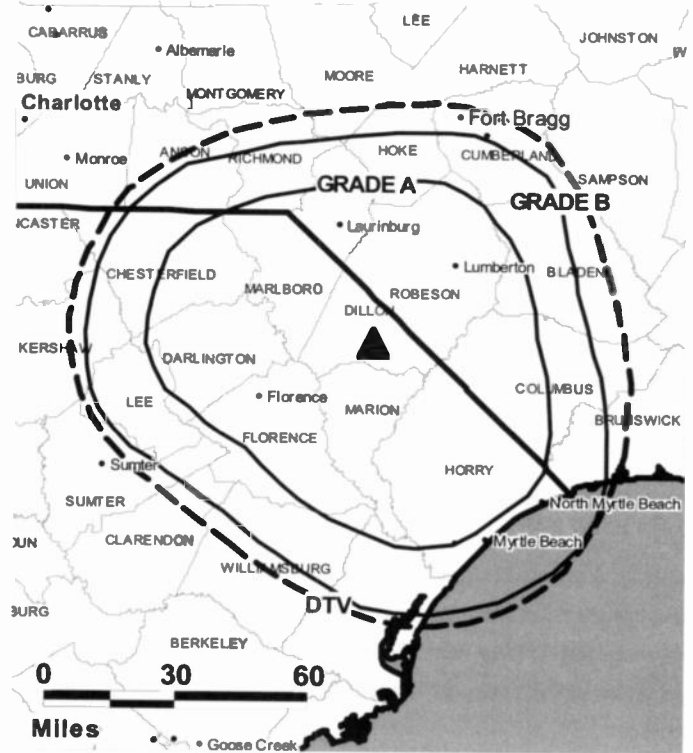
**Mike Guthrie,** Chief Engineer.

**Tim Hoskinson,** Controller.

**Linda McCaskill,** Program Director.

**Debra Yost,** Traffic Manager.

**WWMB BPCT-19960725KI GRANTED: 8/13/1998**



© 2007 Warren Communications News

**Rates:** On request.

**City of License:** Florence. **Station DMA:** Myrtle Beach-Florence, SC. **Rank:** 105.

Circulation © 2006 Nielsen. Coverage based on Nielsen study.

GrandTotal	Cable TV Households	Non-cable TV Households	Total TV Households
Estimated Station Totals *	220,250	169,260	389,510
Average Weekly Circulation (2006)	55,173	32,328	87,501
Average Daily Circulation (2006)			30,489
Station DMA Total	Cable TV Households	Non-cable TV Households	Total TV Households
Estimated Station Totals *	185,760	80,010	265,770
Average Weekly Circulation (2006)	52,597	24,950	77,547
Average Daily Circulation (2006)			28,186
Other DMA Total	Cable TV Households	Non-cable TV Households	Total TV Households
Estimated Station Totals *	34,490	89,250	123,740
Average Weekly Circulation (2006)	2,576	7,378	9,954
Average Daily Circulation (2006)			2,303

\*Estimated station totals are sums of the Nielsen TV and Cable TV household estimates for each county in which the station registers viewing of more than 5% as per the Nielsen Survey Methods.



**WWMB-DT**

**Ch. 20**

**Network Service:** CW.

**Licensee:** SagamoreHill of Carolina Licenses LLC, 3825 Inverness Way, Augusta, GA 30907-9406.

**Studio:** 1194 Atlantic Ave., Conway, SC 29526.

**Mailing Address:** Box 51150, Myrtle Beach, SC 29579.

**Phone:** 843-234-9733. **Fax:** 843-234-9739.

**Web Site:** <http://www.wpde.com>

**Technical Facilities:** Channel No. 20 (506-512 MHz). Authorized power: 375-kw max. visual. Antenna: 1973-ft above av. terrain, 1968-ft. above ground.

Latitude	34°	21'	53"
Longitude	79°	19'	49"

**Note:** Latitude and longitude coordinates shown are based on the North American Datum of 1927 (NAD 27) as currently required by the Mass Media Bureau of the FCC.

**Ownership:** SagamoreHill Midwest LLC (Group Owner).

**Began Operation:** Station operating; no on-air date

**Represented (legal):** Wiley, Rein & Fielding.

**Represented (sales):** Continental Television Sales.

**Personnel:**

**Billy Huggins**, Vice President & General Manager.

**Michelle Camp**, Operations & Promotion Director.

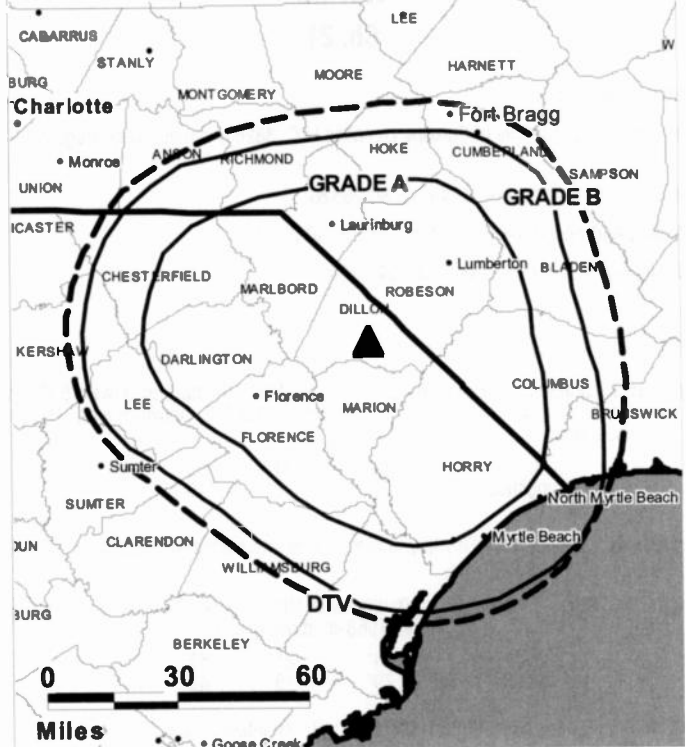
**Leigh Camp**, Sales Manager.

**Mike Guthrie**, Chief Engineer.

**Tim Hoskinson**, Controller.

**Linda McCaskill**, Program Director.

**WWMB-DT BPCDT-19991102ABF GRANTED: 6/1/2001**



© 2007 Warren Communications News

**Debra Yost**, Traffic Manager.

**City of License:** Florence. **Station DMA:** Myrtle Beach-Florence, SC. **Rank:** 105.

**Nielsen Data:** Not available.

**WGGS-DT**  
**Ch. 35**

**Network Service:** IND.

**Grantee:** Carolina Christian Broadcasting Inc., Box 1616, Greenville, SC 29602.

**Studio:** 3409 Rutherford Rd. Extension, Taylors, SC 29687.

**Mailing Address:** Box 1616, Greenville, SC 29602.

**Phone:** 864-244-1616. **Fax:** 864-292-8481.

**E-mail:** wggstv16@aol.com

**Web Site:** <http://www.dovebroadcasting.com>

**Technical Facilities:** Channel No. 35 (596-602 MHz). Authorized power: 150-kw max. visual. Antenna: 1106-ft above av. terrain, 118-ft. above ground.

Latitude	34°	56'	26"
Longitude	82°	24'	41"

**Note:** Latitude and longitude coordinates shown are based on the North American Datum of 1927 (NAD 27) as currently required by the Mass Media Bureau of the FCC.

**Ownership:** Carolina Christian Broadcasting Co. (Group Owner).

**Began Operation:** Station operating under Special Temporary Authority at 15.5-kw max. visual; no on-air date

**Personnel:**

James H. Thompson, President & General Manager.

Bill Rainey, General Sales Manager.

Kathy Newell, Local Sales Manager.

Gene Gibson, Engineering Director.

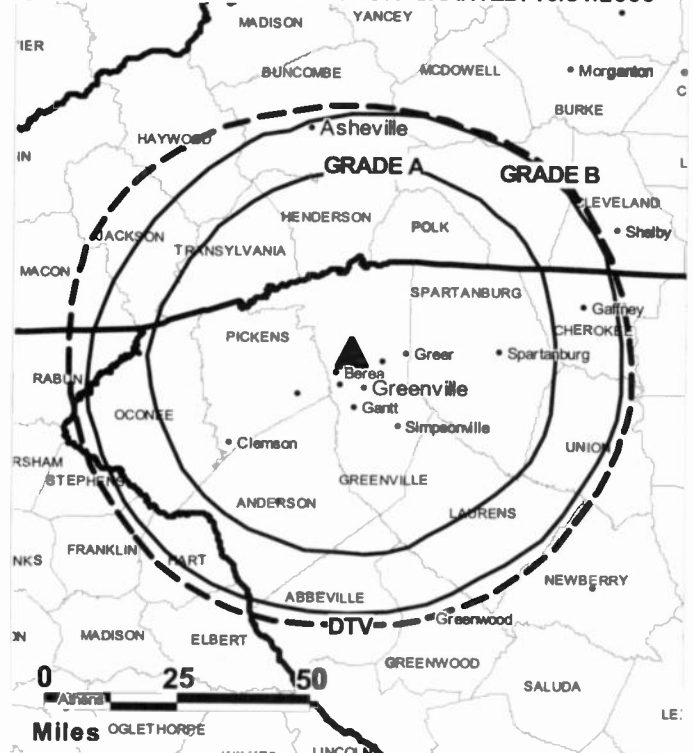
Pete Littlefield, Chief Engineer.

Kym MacKinnon, Program Director & Traffic Manager.

Greg West, Promotion Director.

Michele Loftis, Production Director.

WGGS-DT BPCDT-19991027ABK GRANTED: 10/31/2000



© 2007 Warren Communications News

Peggy Denny, Public Affairs Director.

**City of License:** Greenville.

**Station DMA:** Greenville-Spartanburg-Anderson, SC-Asheville, NC. Rank: 36.

**Nielsen Data:** Not available.

**WGGS-TV**  
**Ch. 16**

**Network Service:** IND.

**Licensee:** Carolina Christian Broadcasting Inc., Box 1616, Greenville, SC 29602.

**Studio:** 3409 Rutherford Rd. Extension, Taylors, SC 29687.

**Mailing Address:** Box 1616, Greenville, SC 29602.

**Phone:** 864-244-1616. **Fax:** 864-292-8481.

**E-mail:** wggstv16@aol.com

**Web Site:** <http://www.dovebroadcasting.com>

**Technical Facilities:** Channel No. 16 (482-488 MHz). Authorized power: 1150-kw max. & 717.9-kw horizontal visual, 115-kw & 71.9-kw horizontal aural. Antenna: 1149-ft above av. terrain, 195-ft. above ground, 2185-ft. above sea level.

Latitude 34° 56' 26"  
Longitude 82° 24' 41"

Holds CP for change to 2240-kw max. visual, 1145-ft above av. terrain, 167-ft. above ground, 2185-ft. above sea level; BPCT-20021024AAC.

**Transmitter:** Ridge Rd. off Altamont Rd. on Paris Mountain near Greenville.

**Digital Facilities:** Channel No. 35 (596-602 MHz). Power: 150-kw max. visual. Antenna: 1106-ft above av. terrain, 118-ft. above ground.

Latitude 34° 56' 26"  
Longitude 82° 24' 41"

**FCC Digital File Number:** BPCDT-19991027ABK. Granted: October 31, 2000.

**Note:** Latitude and longitude coordinates shown are based on the North American Datum of 1927 (NAD 27) as currently required by the Mass Media Bureau of the FCC.

**Satellite Earth Stations:** AFC, 3.8-meter Ku-band; Scientific-Atlanta, 5-meter C-band; Scientific-Atlanta, M/A-Corn receivers.

**Ownership:** Carolina Christian Broadcasting Co. (Group Owner).

**Began Operation:** October 29, 1972.

**Personnel:**

James H. Thompson, President & General Manager.

Bill Rainey, General Sales Manager.

Kathy Newell, Local Sales Manager.

Gene Gibson, Engineering Director.

Pete Littlefield, Chief Engineer.

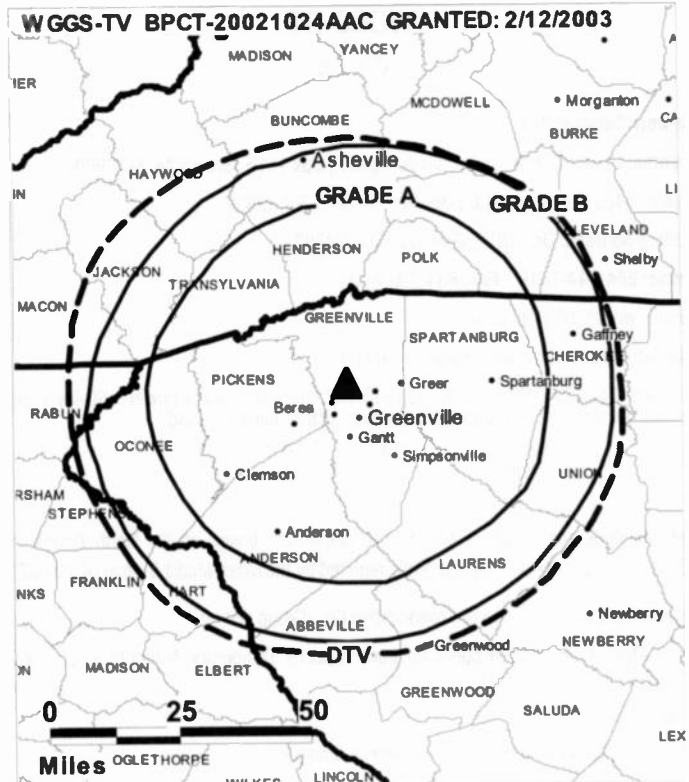
Kym MacKinnon, Program Director & Traffic Manager.

Greg West, Promotion Director.

Michele Loftis, Production Director.

Peggy Denny, Public Affairs Director.

**Rates:** On request.



© 2007 Warren Communications News

**City of License:** Greenville.

**Station DMA:** Greenville-Spartanburg-Anderson, SC-Asheville, NC. Rank: 36.

Circulation © 2006 Nielsen. Coverage based on Nielsen study.

GrandTotal	Cable TV Households	Non-cable TV Households	Total TV Households
Estimated Station Totals *	320,500	157,660	478,160
Average Weekly Circulation (2006)	28,683	13,475	42,158
Average Daily Circulation (2006)			10,298
Station DMA Total	Cable TV Households	Non-cable TV Households	Total TV Households
Estimated Station Totals *	289,710	157,660	447,370
Average Weekly Circulation (2006)	26,349	13,475	39,824
Average Daily Circulation (2006)			9,989
Other DMA Total	Cable TV Households	Non-cable TV Households	Total TV Households
Estimated Station Totals *	30,790	0	30,790
Average Weekly Circulation (2006)	2,334	0	2,334
Average Daily Circulation (2006)			309

\*Estimated station totals are sums of the Nielsen TV and Cable TV household estimates for each county in which the station registers viewing of more than 5% as per the Nielsen Survey Methods.

**South Carolina — Greenville**

**WHNS  
Ch. 21**

**Network Service:** FOX.

**Licensee:** Meredith Corp., 1716 Locust St., Des Moines, IA 50309.

**Studio:** 21 Interstate Court, Greenville, SC 29615.

**Mailing Address:** 21 Interstate Court, Greenville, SC 29615.

**Phone:** 864-288-2100. **Fax:** 864-297-0728.

**E-mail:** terry.conway@foxcarolina.com

**Web Site:** http://www.whns.com

**Technical Facilities:** Channel No. 21 (512-518 MHz). Authorized power: visual. Antenna: 2441-ft above av. terrain, 1450-ft. above ground, 5023-ft. above sea level.

Latitude 35° 10' 56"  
Longitude 82° 40' 56"

**Transmitter:** Slick Rock Mountain, Transylvania County.

**Digital Facilities:** Channel No. 57 (728-734 MHz). Power: 1000-kw max. visual. Antenna: 2441-ft above av. terrain, 1526-ft. above ground, 4954-ft. above sea level.

Latitude 35° 10' 56"  
Longitude 82° 40' 56"

**FCC Digital File Number:** BPCDT-19991018AAX. Granted: October 11, 2000.

**Note:** Latitude and longitude coordinates shown are based on the North American Datum of 1927 (NAD 27) as currently required by the Mass Media Bureau of the FCC.

**Satellite Earth Stations:** Transmitter Comark; Scientific-Atlanta, 7-meter C-band; AFC, 3-meter C-band.

**Ownership:** Meredith Corp. (Group Owner).

**Began Operation:** July 5, 1953. Sale to Pappas Telecasting by Thomas Broadcasting approved by FCC July 27, 1979 (Television Digest, Vol. 19:25). Resumed operation April 1, 1984. Sale to Cannell Communications by Pappas Telecasting Companies approved by FCC August 2, 1990 (Vol. 29:47; 30:35). Sale to First Media Television LP by Cannell approved by FCC November 1, 1994. Sale to present owner by First Media Television LP approved by FCC June 20, 1997 (Vol. 37:27).

**Represented (sales):** TeleRep Inc.

**Represented (engineering):** Cohen Dippell & Everist PC.

**Personnel:**

**Stanley Crumley**, General Manager.

**Terry Conway**, General Sales Manager.

**Ron Kelly**, Local Sales Manager.

**Alan DeFlorio**, National Sales Manager.

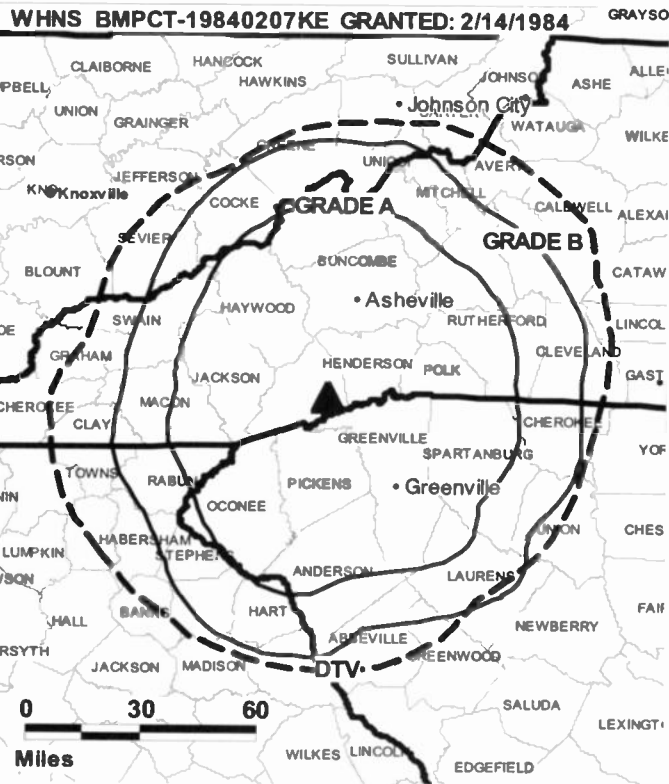
**Micah Johnson**, News Director.

**Jerry Garvin**, Chief Engineer.

**Phyllis Olson**, Controller.

**Dick Goggin**, Production & Creative Services Manager.

**Christine Smith**, Traffic Manager.



© 2007 Warren Communications News

**Highest 30 Sec. Rate:** \$800.

**City of License:** Greenville.

**Station DMA:** Greenville-Spartanburg-Anderson, SC-Asheville, NC. Rank: 36.

Circulation © 2006 Nielsen. Coverage based on Nielsen study.

GrandTotal	Cable TV Households	Non-cable TV Households	Total TV Households
Estimated Station Totals *	435,750	388,390	824,140
Average Weekly Circulation (2006)	214,788	179,329	394,117
Average Daily Circulation (2006)			140,164

Station DMA Total	Cable TV Households	Non-cable TV Households	Total TV Households
Estimated Station Totals *	429,120	366,930	796,050
Average Weekly Circulation (2006)	214,162	177,389	391,551
Average Daily Circulation (2006)			139,462

Other DMA Total	Cable TV Households	Non-cable TV Households	Total TV Households
Estimated Station Totals *	6,630	21,460	28,090
Average Weekly Circulation (2006)	626	1,940	2,566
Average Daily Circulation (2006)			702

\*Estimated station totals are sums of the Nielsen TV and Cable TV household estimates for each county in which the station registers viewing of more than 5% as per the Nielsen Survey Methods.

**WHNS-DT**

**Ch. 57**

**Network Service:** FOX.

**Grantee:** Meredith Corp., 1716 Locust St., Des Moines, IA 50309-3023.

**Studio:** 21 Interstate Court, Greenville, SC 29615.

**Mailing Address:** 21 Interstate Court, Greenville, SC 29615.

**Phone:** 864-288-2100; 515-284-3042. **Fax:** 864-297-0728.

**E-mail:** terry.conway@foxcarolina.com

**Web Site:** http://www.whns.com

**Technical Facilities:** Channel No. 57 (728-734 MHz). Authorized power: 1000-kw max. visual. Antenna: 2441-ft above av. terrain, 1526-ft. above ground, 4954-ft. above sea level.

Latitude	35°	10'	56"
Longitude	82°	40'	56"

**Note:** Latitude and longitude coordinates shown are based on the North American Datum of 1927 (NAD 27) as currently required by the Mass Media Bureau of the FCC.

**Ownership:** Meredith Corp. (Group Owner).

**Began Operation:** October 15, 2002. Station operating under Special Temporary Authority at 500-kw max. visual.

**Represented (sales):** TeleRep Inc.

**Personnel:**

**Stanley Crumley,** General Manager.

**Terry Conway,** General Sales Manager.

**Ron Kelly,** Local Sales Manager.

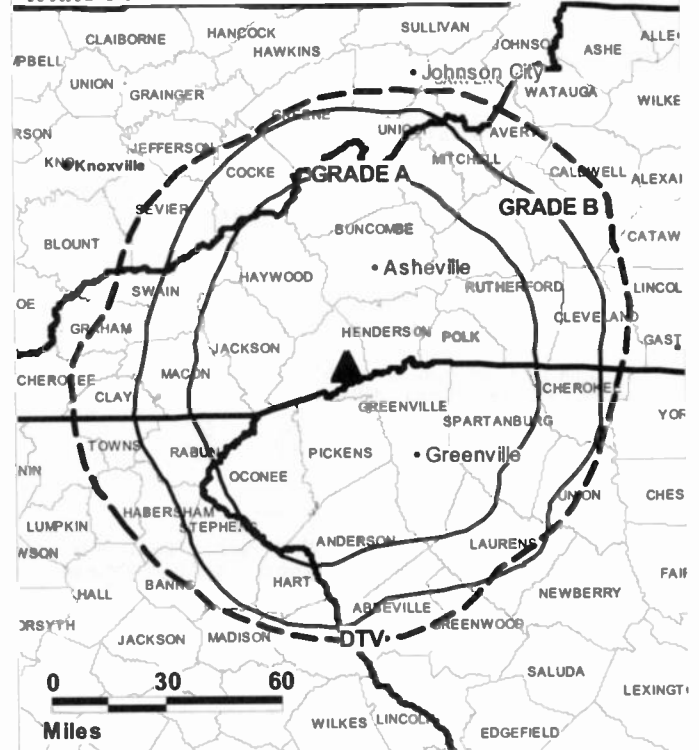
**Alan DeFlorio,** National Sales Manager.

**Micah Johnson,** News Director.

**Jerry Garvin,** Chief Engineer.

**Phyllis Olson,** Controller.

**WHNS-DT BMPCDT-20030917ADT GRANTED: 7/16/2004**



© 2007 Warren Communications News

**Dick Goggin,** Production & Creative Services Director.

**Christine Smith,** Traffic Manager.

**City of License:** Greenville.

**Station DMA:** Greenville-Spartanburg-Anderson, SC-Asheville, NC. Rank: 36.

**Nielsen Data:** Not available.

**South Carolina — Greenville**

**WYFF  
Ch. 4**

**Network Service:** NBC.

**Licensee:** WYFF Hearst-Argyle Television Inc., 888 7th Ave., New York, NY 10106.

**Studio:** Broadcast Place, 505 Rutherford St., Greenville, SC 29609.

**Mailing Address:** 505 Rutherford St., Greenville, SC 29609.

**Phone:** 864-242-4404. **Fax:** 864-240-5305.

**E-mail:** azink@hearst.com

**Web Site:** http://www.thecarolinachannel.com

**Technical Facilities:** Channel No. 4 (66-72 MHz). Authorized power: 100-kw visual.  
Antenna: 2001-ft above av. terrain, 846-ft. above ground, 3934-ft. above sea level.

Latitude 35° 06' 43"  
Longitude 82° 36' 24"

**Digital Facilities:** Channel No. 59 (740-746 MHz). Power: 1000-kw max. visual.  
Antenna: 1893-ft above av. terrain, 761-ft. above ground, 3848-ft. above sea level.

Latitude 35° 06' 43"  
Longitude 82° 36' 24"

**FCC Digital File Number:** BPCDT-19990930AAU. Granted: February 22, 2001.

**Note:** Latitude and longitude coordinates shown are based on the North American Datum of 1927 (NAD 27) as currently required by the Mass Media Bureau of the FCC.

**Multichannel TV Sound:** Stereo and separate audio program.

**Satellite Earth Stations:** Transmitter Larcum; BMS, 6.1-meter C-band; Harris, 8-meter Ku-band; Harris, 3-meter Ku-band; Standard Communications, M/A-Corn, Harris, DX Antenna receivers.

**News Services:** NBC News Channel, CNN Newsource, AP.

**Ownership:** Hearst-Argyle Television Inc. (Group Owner).

**Began Operation:** December 31, 1953. Sale to present owner by Pulitzer Publishing Co. approved by FCC November 24, 1998 (Television Digest, Vol. 38:22, 48). Exchange (with WXII, Winston-Salem, NC) for KSDK, St. Louis, MO approved by FCC February 17, 1983 (Vol. 21: 12; 22:1; 23:8). Transfer to Multimedia Inc. from Southeastern Broadcasting Corp. approved by FCC September 22, 1967.

**Represented (sales):** Eagle Television Sales.

**Represented (legal):** Brooks, Pierce, McLendon, Humphrey & Leonard LLP.

**Represented (engineering):** Smith & Fisher.

**Personnel:**

**Michael Hayes,** President & General Manager.

**Arika Zink,** General Sales Manager.

**Ron Bass,** Local Sales Manager.

**Jimmy Denton,** National Sales Manager.

**Andy Still,** News Director.

**Doug Durkee,** Chief Engineer.

**Steve Bomar,** Business Manager.

**Cathy Petropoulos,** Sales & Marketing Director.

**Marsa Jarrett,** Promotion Manager.

**Dan Ross,** Production Manager.

**WYFF BPCT-2395 GRANTED: 11/18/1957**



© 2007 Warren Communications News

**Keith Eaker,** Research Director.

**Melanie Richey,** Traffic Manager.

**Rates:** On request.

**City of License:** Greenville.

**Station DMA:** Greenville-Spartanburg-Anderson, SC-Asheville, NC. Rank: 36.

Circulation © 2006 Nielsen. Coverage based on Nielsen study.

GrandTotal	Cable TV Households	Non-cable TV Households	Total TV Households
Estimated Station Totals *	462,610	384,050	846,660
Average Weekly Circulation (2006)	311,104	231,188	542,292
Average Daily Circulation (2006)			298,557
Station DMA Total	Cable TV Households	Non-cable TV Households	Total TV Households
Estimated Station Totals *	429,120	366,930	796,050
Average Weekly Circulation (2006)	304,972	229,605	534,577
Average Daily Circulation (2006)			296,091
Other DMA Total	Cable TV Households	Non-cable TV Households	Total TV Households
Estimated Station Totals *	33,490	17,120	50,610
Average Weekly Circulation (2006)	6,132	1,583	7,715
Average Daily Circulation (2006)			2,466

\*Estimated station totals are sums of the Nielsen TV and Cable TV household estimates for each county in which the station registers viewing of more than 5% as per the Nielsen Survey Methods.

**WYFF-DT**

**Ch. 59**

**Network Service:** NBC.

**Licensee:** WYFF Hearst Argyle Television Inc., 888 7th Ave., New York, NY 10106.

**Studio:** 505 Rutherford St., Greenville, SC 29609.

**Mailing Address:** 505 Rutherford St., Greenville, SC 29609.

**Phone:** 864-242-4404. **Fax:** 864-240-5305.

**E-mail:** jhumphries@hearst.com

**Web Site:** <http://www.thecarolinachannel.com>

**Technical Facilities:** Channel No. 59 (740-746 MHz). Authorized power: 1000-kw max. visual. Antenna: 1893-ft above av. terrain, 761-ft. above ground, 3848-ft. above sea level.

Latitude	35°	06'	43"
Longitude	82°	36'	24"

**Transmitter:** Cleveland.

**Note:** Latitude and longitude coordinates shown are based on the North American Datum of 1927 (NAD 27) as currently required by the Mass Media Bureau of the FCC.

**Ownership:** Hearst-Argyle Television Inc. (Group Owner).

**Began Operation:** Station operating; no on-air date

**Represented (sales):** Eagle Television Sales.

**Represented (legal):** Brooks, Pierce, McLendon, Humphrey & Leonard LLP.

**Personnel:**

**Michael Hayes**, President & General Manager.

**Arika Zink**, General Sales Manager.

**Ron Bass**, Local Sales Manager.

**Jimmy Denton**, National Sales Manager.

**Andy Still**, News Director.

**Douglas Durkee**, Chief Engineer.

**Steve Bomar**, Business Manager.

**Cathy Petropoulos**, Sales & Marketing Director.



© 2007 Warren Communications News

**Marsa Jarrett**, Promotion Manager.

**Dan Ross**, Production Manager.

**Keith Eaker**, Research Director.

**Melanie Richey**, Traffic Manager.

**City of License:** Greenville.

**Station DMA:** Greenville-Spartanburg-Anderson, SC-Asheville, NC. Rank: 36.

**Nielsen Data:** Not available.

**WTGS**  
**Ch. 28**

**Network Service:** FOX.

**Licensee:** Bluenose Broadcasting of Savannah LLC, 4101 Lake Boone Trail, Suite 300, Raleigh, NC 27607.

**Studio:** 10001 Abercom St., Savannah, GA 31406.

**Mailing Address:** 10001 Abercom St., Savannah, GA 31406.

**Phone:** 912-925-2287; 912-925-0022. **Fax:** 912-921-2212.

**E-mail:** businessoffice@wtgs.com

**Web Site:** http://www.fox28tv.com

**Technical Facilities:** Channel No. 28 (554-560 MHz). Authorized power: 5000-kw max. visual, 500-kw aural. Antenna: 1500-ft above av. terrain, 1498-ft. above ground, 1515-ft. above sea level.

Latitude 32° 02' 45"  
Longitude 81° 20' 27"

Holds CP for change to 1485-ft above av. terrain, 1496-ft. above ground, 1506-ft. above sea level; BPCT-20060503AAE.

**Transmitter:** 4.3-mi. W of I-95 on Hwy. 204, S of Bloomington, GA.

**Digital Facilities:** Channel No. 27 (548-554 MHz). Power: 1000-kw max. visual. Antenna: 1493-ft above av. terrain, 1503-ft. above ground.

Latitude 32° 02' 45"  
Longitude 81° 20' 27"

**FCC Digital File Number:** BPCDT-19991101AFM. Granted: January 26, 2001.

**Note:** Latitude and longitude coordinates shown are based on the North American Datum of 1927 (NAD 27) as currently required by the Mass Media Bureau of the FCC.

**Satellite Earth Stations:** Transmitter Harris; AFC, 3.6-meter Ku-band; Prodelin, 3.7-meter KC-band; Paraclipse, 3.7-meter C-band; United Satellite Systems, 5-meter C-band; Wegener, Standard Components, Scientific-Atlanta, M/A-Com, DX Antenna receivers.

**LMA:** Local marketing agreement with WJCL (A), Savannah, GA.

**Ownership:** Brissette Broadcasting of Savannah LLC (Group Owner).

**Began Operation:** September 1, 1985. Sale to present owner by LP Media Inc. approved by FCC October 28, 1998. Sale to LP Media Inc. by Hilton Head Television Inc. approved by FCC July 15, 1996.

**Represented (sales):** Continental Television Sales.

**Personnel:**

**Mitchell Maund,** Vice President & General Manager.

**Bernie Farris,** Local Sales Manager.

**Jennifer Burns,** National Sales Manager.

**Michael Sullivan,** News Director.

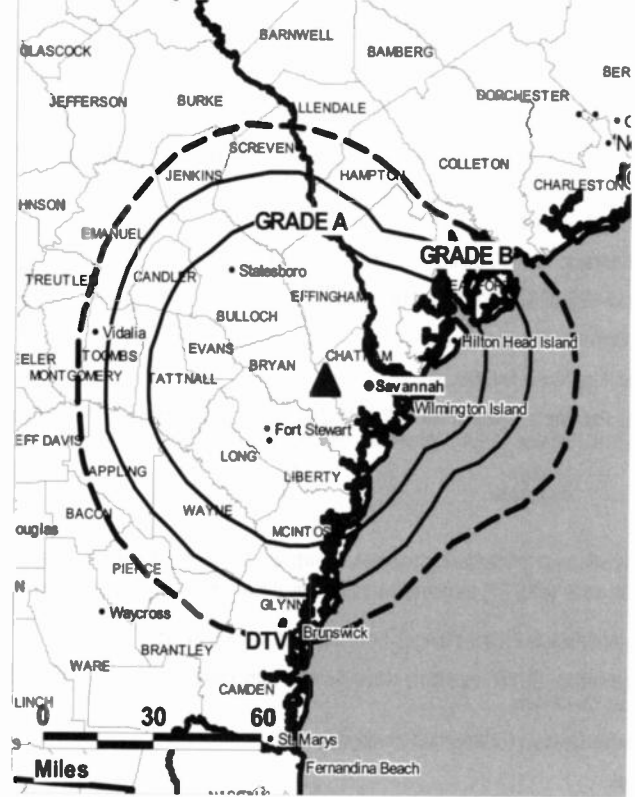
**Ed Youmans,** Chief Engineer.

**Nancy Waiton,** Business Manager.

**Stacy Simonson,** Program Director.

**Kurt Hetager,** Promotion Director.

WTGS BPCT-20060503AAE GRANTED: 6/12/2006



© 2007 Warren Communications News

**Dave German,** Production Manager.

**Karon Johnson,** Traffic Manager.

**Highest 30 Sec. Rate:** \$2000.

**City of License:** Hardeeville. **Station DMA:** Savannah, GA. **Rank:** 97.

Circulation © 2006 Nielsen. Coverage based on Nielsen study.

GrandTotal	Cable TV Households	Non-cable TV Households	Total TV Households
Estimated Station Totals *	237,920	99,230	337,150
Average Weekly Circulation (2006)	96,686	35,483	132,169
Average Daily Circulation (2006)			44,647
Station DMA Total	Cable TV Households	Non-cable TV Households	Total TV Households
Estimated Station Totals *	197,140	92,070	289,210
Average Weekly Circulation (2006)	91,480	35,012	126,492
Average Daily Circulation (2006)			43,293
Other DMA Total	Cable TV Households	Non-cable TV Households	Total TV Households
Estimated Station Totals *	40,780	7,160	47,940
Average Weekly Circulation (2006)	5,206	471	5,677
Average Daily Circulation (2006)			1,354

\*Estimated station totals are sums of the Nielsen TV and Cable TV household estimates for each county in which the station registers viewing of more than 5% as per the Nielsen Survey Methods.



**WTGS-DT**  
**Ch. 27**

**Network Service:** FOX.

**Grantee:** Bluenose Broadcasting of Savannah LLC, 4101 Lake Boone Trail, Suite 300, Raleigh, NC 27619.

**Studio:** 10001 Abercom St., Savannah, GA 31406.

**Mailing Address:** 10001 Abercom St., Savannah, GA 31406.

**Phone:** 912-925-2287; 912-781-4000. **Fax:** 912-925-7026.

**E-mail:** [businessoffice@wtgs.com](mailto:businessoffice@wtgs.com)

**Web Site:** <http://www.fox28tv.com>

**Technical Facilities:** Channel No. 27 (548-554 MHz). Authorized power: 1000-kw max. visual. Antenna: 1493-ft above av. terrain, 1503-ft. above ground.

Latitude	32°	02'	45"
Longitude	81°	20'	27"

**Note:** Latitude and longitude coordinates shown are based on the North American Datum of 1927 (NAD 27) as currently required by the Mass Media Bureau of the FCC.

**Ownership:** Brissette Broadcasting of Savannah LLC (Group Owner).

**Began Operation:** Station operating under Special Temporary Authority at 5-kw max. visual; no on-air date

**Represented (sales):** Continental Television Sales.

**Personnel:**

**Mitchell Maund**, Vice President & General Manager.

**Bernie Farris**, Local Sales Manager.

**Jennifer Burns**, National Sales Manager.

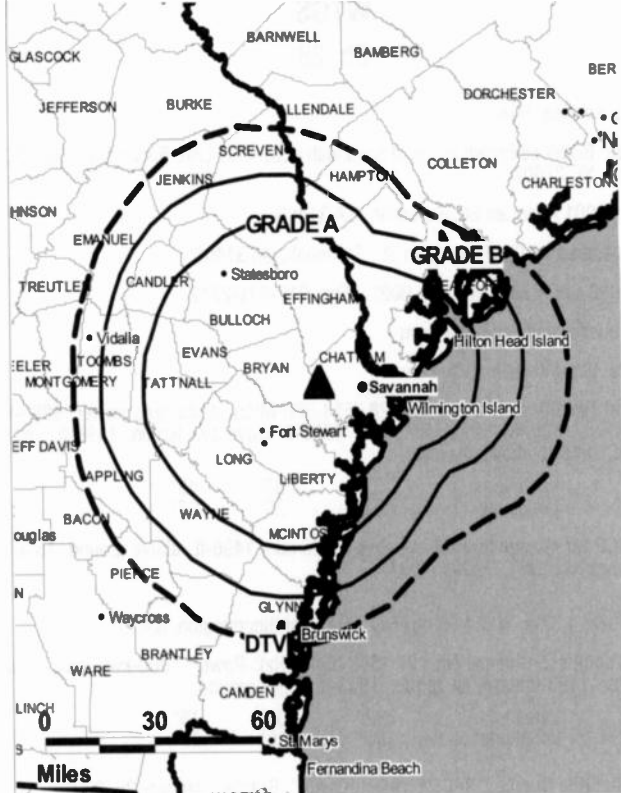
**Michael Sullivan**, News Director.

**Ed Youmans**, Chief Engineer.

**Nancy Walton**, Business Manager.

**Stacy Simonson**, Program Director.

WTGS-DT BPCDT-19991101AFM GRANTED: 1/26/2001



© 2007 Warren Communications News

**Kurt Hetager**, Promotion Manager.

**Dave German**, Production Manager.

**Karon Johnson**, Traffic Manager.

**City of License:** Hardeeville. **Station DMA:** Savannah, GA. **Rank:** 97.

**Nielsen Data:** Not available.

# South Carolina — Myrtle Beach

**WFXB**  
**Ch. 43**

**Network Service:** FOX.

**Licensee:** Springfield Broadcasting Partners, One Television Place, Charlotte, NC 28205.

**Studio:** 3364 Huger St., Myrtle Beach, SC 29577.

**Mailing Address:** PO Box 8309, Myrtle Beach, SC 29578.

**Phone:** 843-828-4300. **Fax:** 843-828-4343.

**E-mail:** gm@wfxb.com

**Web Site:** http://www.wfxb.com

**Technical Facilities:** Channel No. 43 (644-650 MHz). Authorized power: 5000-kw max. visual. Antenna: 1519-ft above av. terrain, 1506-ft. above ground, 1581-ft. above sea level.

Latitude 34° 11' 19"  
Longitude 79° 11' 00"

Holds CP for change to 1398-ft above av. terrain, 1395-ft. above ground, 1471-ft. above sea level; BPCT-20060516ADO.

**Transmitter:** 1.5-mi. S of Hwy. 76 & State Rd. S34-320, 4.2-mi. ESE of Mullins.

**Digital Facilities:** Channel No. 18 (494-500 MHz). Power: 1000-kw max. visual. Antenna: 1506-ft above av. terrain, 1503-ft. above ground, 1578-ft. above sea level.

Latitude 34° 11' 19"  
Longitude 79° 11' 00"

**FCC Digital File Number:** BPCDT-990701KE. Granted: April 23, 2001.

**Note:** Latitude and longitude coordinates shown are based on the North American Datum of 1927 (NAD 27) as currently required by the Mass Media Bureau of the FCC.

**Multichannel TV Sound:** Separate audio program.

**Satellite Earth Stations:** Trans-World, 3.6-meter C-band; RCA, 3.6-meter Ku-band; M/A-Com receivers.

**Ownership:** Bahakel Communications Ltd. (Group Owner).

**Began Operation:** July 5, 1984. Sale to present owner by GE Media Inc. approved by FCC March 16, 2006. Sale to GE Media Inc. by Carolina Christian Broadcasting Inc. approved by FCC April 12, 1996. Sale to Carolina Christian Broadcasting Inc. approved by FCC November 4, 1981.

**Represented (sales):** Millennium Sales & Marketing.

**Represented (legal):** Dow, Lohnes & Albertson PLLC.

**Personnel:**

Dave Carlolite, Vice President & General Manager.

Pete Sealer, Local Sales Manager, Florence.

Jon Jones, Local Sales Manager, Myrtle Beach.

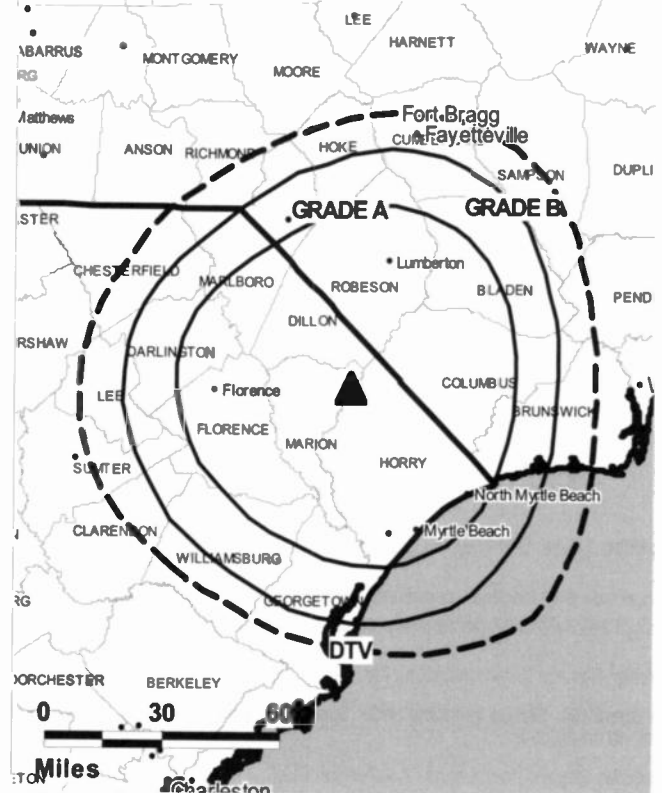
Bob LeClair, Chief Engineer.

Marci Sindab, Business Manager.

Brian Simpson, Program Coordinator.

Dave Miligan, Production Manager.

**WFXB BPCT-20060516ADO GRANTED: 7/17/2006**



© 2007 Warren Communications News

Tina Ardeljan, Traffic Coordinator.

**Highest 30 Sec. Rate:** \$1500.

**City of License:** Myrtle Beach. **Station DMA:** Myrtle Beach-Florence, SC. **Rank:** 105.

Circulation © 2006 Nielsen. Coverage based on Nielsen study.

GrandTotal	Cable TV Households	Non-cable TV Households	Total TV Households
Estimated Station Totals *	207,510	146,400	353,910
Average Weekly Circulation (2006)	90,059	38,272	128,331
Average Daily Circulation (2006)			43,979
Station DMA Total	Cable TV Households	Non-cable TV Households	Total TV Households
Estimated Station Totals *	185,760	80,010	265,770
Average Weekly Circulation (2006)	87,404	32,867	120,271
Average Daily Circulation (2006)			41,400
Other DMA Total	Cable TV Households	Non-cable TV Households	Total TV Households
Estimated Station Totals *	21,750	66,390	88,140
Average Weekly Circulation (2006)	2,655	5,405	8,060
Average Daily Circulation (2006)			2,579

\*Estimated station totals are sums of the Nielsen TV and Cable TV household estimates for each county in which the station registers viewing of more than 5% as per the Nielsen Survey Methods.

## South Carolina — Myrtle Beach

### WFXB-DT Ch. 18

**Network Service:** FOX.

**Grantee:** Springfield Broadcasting Partners, One Television Place, Charlotte, NC 28205.

**Studio:** 3364 Huger St., Myrtle Beach, SC 29577.

**Mailing Address:** Box 8309, Myrtle Beach, SC 29578.

**Phone:** 643-828-4300. **Fax:** 843-828-4343.

**E-mail:** gm@wfxb.com

**Web Site:** <http://www.wfxb.com>

**Technical Facilities:** Channel No. 18 (494-500 MHz). Authorized power: 1000-kw max. visual. Antenna: 1506-ft above av. terrain, 1503-ft. above ground, 1578-ft. above sea level.

Latitude	34°	11'	19"
Longitude	79°	11'	00"

**Transmitter:** 1.5-mi. S of Hwy. 76 & State Rd. S34-320, Mullins.

**Note:** Latitude and longitude coordinates shown are based on the North American Datum of 1927 (NAD 27) as currently required by the Mass Media Bureau of the FCC.

**Ownership:** Bahakel Communications Ltd. (Group Owner).

**Began Operation:** Station operating under Special Temporary Authority at 5-kw max. visual; no on-air date

**Represented (legal):** Dow, Lohnes & Albertson PLLC.

**Represented (sales):** Millennium Sales & Marketing.

#### Personnel:

**Dave Carlolite**, Vice President & General Manager.

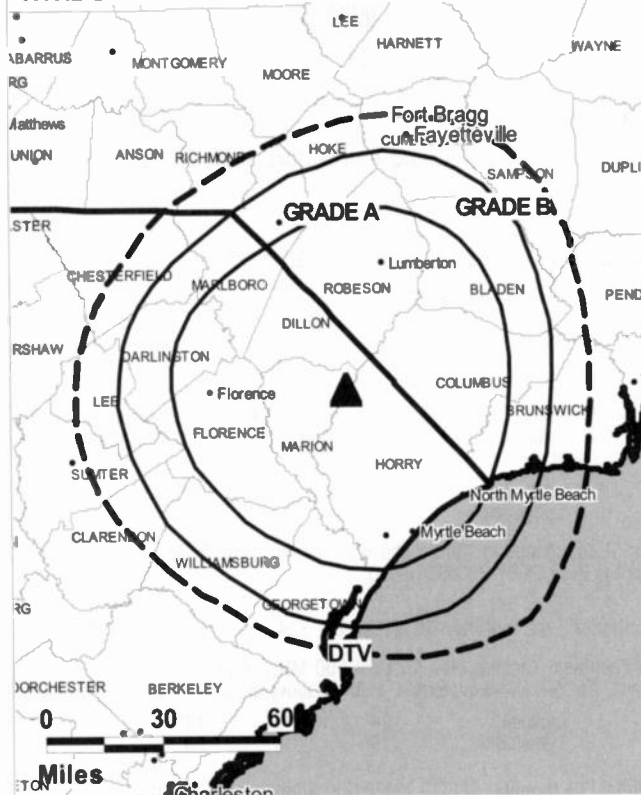
**Pete Sealer**, Local Sales Manager, Florence.

**Kathy Honeycut**, Local Sales Manager, Myrtle Beach.

**Bob LeClair**, Chief Engineer.

**Marci Sindab**, Business Manager.

WFXB-DT BPCDT-19990701KE GRANTED: 4/23/2001



© 2007 Warren Communications News

**Brian Simpson**, Program Coordinator.

**Dave Milligan**, Production Manager.

**Tina Ardeljan**, Traffic Coordinator.

**City of License:** Myrtle Beach. **Station DMA:** Myrtle Beach-Florence, SC. **Rank:** 105.

**Nielsen Data:** Not available.

**WMYT-DT**  
 (formerly WWWB-DT)  
**Ch. 39**

**Network Service:** MNT.

**Grantee:** WMYT-TV Inc., PO Box 668400, Charlotte, NC 28266-8400.

**Studio:** 3501 Performance Rd., Charlotte, NC 28214.

**Mailing Address:** 3501 Performance Rd., Charlotte, NC 28266.

**Phone:** 704-398-0046. **Fax:** 704-393-8407.

**E-mail:** info@chartotteswb.com

**Web Site:** http://www.wb55.com

**Technical Facilities:** Channel No. 39 (320-626 MHz). Authorized power: 153-kw max. visual. Antenna: 749-ft above av. terrain, 1780-ft. above ground, 1586-ft. above sea level.

Latitude	35°	21'	44"
Longitude	81°	09'	19"

**Note:** Latitude and longitude coordinates shown are based on the North American Datum of 1927 (NAD 27) as currently required by the Mass Media Bureau of the FCC.

**Ownership:** Capitol Broadcasting Co. Inc. (Group Owner).

**Began Operation:** Station operating under Special Temporary Authority at 200-kw max. visual; no on-air date

**Represented (legal):** Holland & Knight LLP.

**Personnel:**

**Will Davis**, Vice President & General Manager.

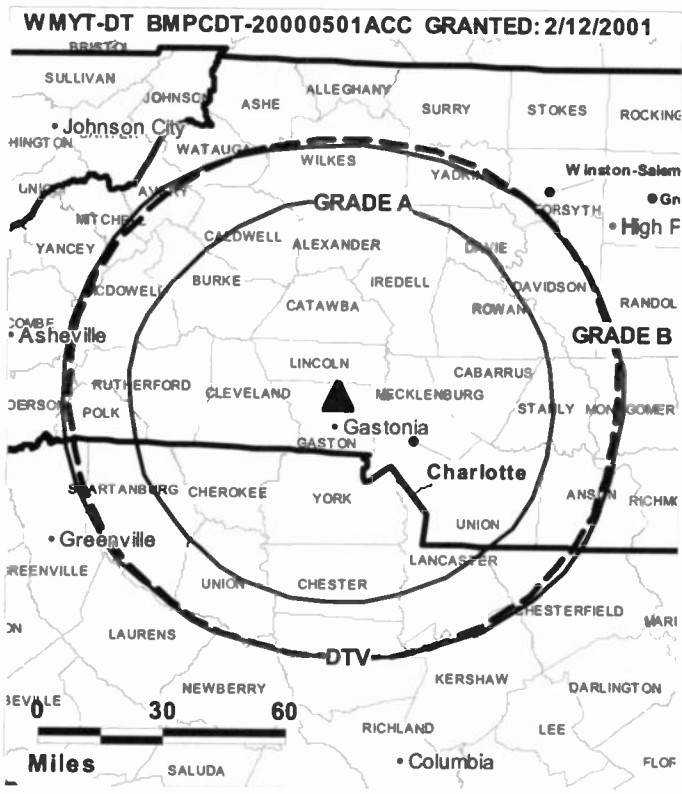
**Shawn Harris**, General Sales Manager.

**Tom Shields**, Local Sales Manager.

**Brian Corrigan**, National Sales Manager.

**John Bishop**, Engineering Manager.

**Jacqueline Draper**, Business Manager.



© 2007 Warren Communications News

**Joe Heaton**, Program Director.

**Andre Boyd**, Promotion & Marketing Manager.

**Mary Sellars**, Traffic Manager.

**City of License:** Rock Hill. **Station DMA:** Charlotte, NC. **Rank:** 26.

**Nielsen Data:** Not available.

**WMYT-TV**  
(formerly WWWB)  
**Ch. 55**

**Network Service:** MNT.

**Licensee:** WMYT-TV Inc., PO Box 668400, Charlotte, NC 28266-8400.

**Studio:** 3501 Performance Rd., Charlotte, NC 28214.

**Mailing Address:** 3501 Performance Rd., Charlotte, NC 28214.

**Phone:** 704-398-0046. **Fax:** 704-393-8407.

**E-mail:** info@charlotteswb.com

**Web Site:** http://www.wb55.com

**Technical Facilities:** Channel No. 55 (716-722 MHz). Authorized power: 5000-kw max. visual, 500-kw aural. Antenna: 1952-ft above av. terrain, 1955-ft. above ground, 2725-ft. above sea level.

Latitude 35° 21' 48"  
Longitude 81° 09' 17"

**Transmitter:** Hwy. 1836, 0.35-mi. SW of intersection of Hwys. 1836 & 1837, near Stanley.

**Digital Facilities:** Channel No. 39 (320-626 MHz). Power: 153-kw max. visual. Antenna: 749-ft above av. terrain, 1780-ft. above ground, 1586-ft. above sea level.

Latitude 35° 21' 44"  
Longitude 81° 09' 19"

**FCC Digital File Number:** BMPCDT-20000501ACC. Granted: February 12, 2001.

**Note:** Latitude and longitude coordinates shown are based on the North American Datum of 1927 (NAD 27) as currently required by the Mass Media Bureau of the FCC.

**Multichannel TV Sound:** Stereo and separate audio program.

**Ownership:** Capitol Broadcasting Co. Inc. (Group Owner).

**Began Operation:** October 21, 1994.

**Represented (sales):** TeleRep Inc.

**Represented (legal):** Holland & Knight LLP.

**Personnel:**

Will Davis, Vice President & General Manager.

Shawn Harris, General Sales Manager.

Tom Shields, Local Sales Manager.

Brian Corrigan, National Sales Manager.

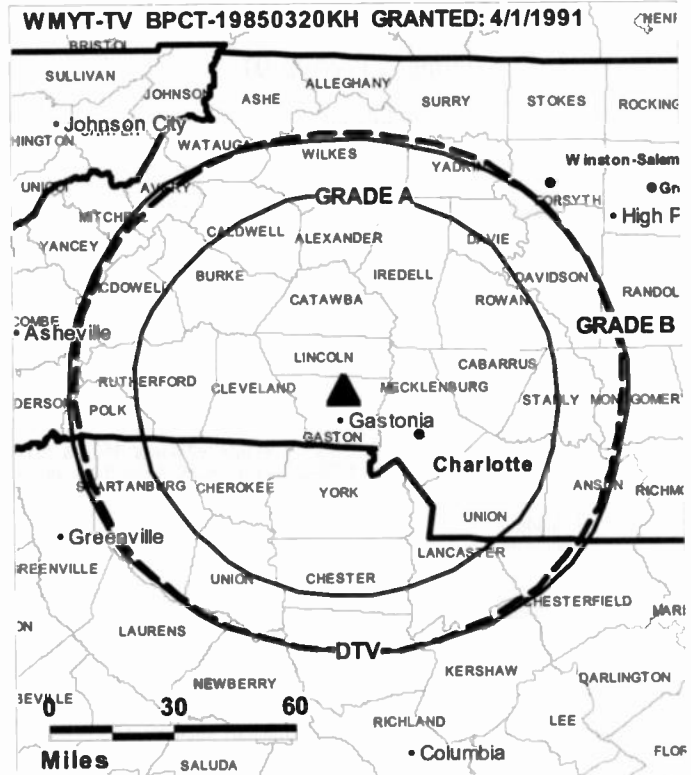
John Bishop, Engineering Manager.

Jacqueline Draper, Business Manager.

Joe Heaton, Program Director.

Andre Boyd, Promotion & Marketing Manager.

Mary Sellars, Traffic Manager.



© 2007 Warren Communications News

**Rates:** On request.

**City of License:** Rock Hill. **Station DMA:** Charlotte, NC. **Rank:** 26.

Circulation © 2006 Nielsen. Coverage based on Nielsen study.

GrandTotal	Cable TV Households	Non-cable TV Households	Total TV Households
Estimated Station Totals *	657,570	388,210	1,045,780
Average Weekly Circulation (2006)	157,241	77,609	234,850
Average Daily Circulation (2006)			63,913
Station DMA Total	Cable TV Households	Non-cable TV Households	Total TV Households
Estimated Station Totals *	657,570	359,740	1,017,310
Average Weekly Circulation (2006)	157,241	75,442	232,683
Average Daily Circulation (2006)			63,185
Other DMA Total	Cable TV Households	Non-cable TV Households	Total TV Households
Estimated Station Totals *	0	28,470	28,470
Average Weekly Circulation (2006)	0	2,167	2,167
Average Daily Circulation (2006)			728

\*Estimated station totals are sums of the Nielsen TV and Cable TV household estimates for each county in which the station registers viewing of more than 5% as per the Nielsen Survey Methods.

**WSPA-DT**

**Ch. 53**

**Network Service:** CBS.

**Licensee:** Media General Broadcasting of South Carolina Holdings Inc., 333 E. Franklin St., Richmond, VA 23219.

**Studios:** 250 International Dr., Spartanburg, SC 29303; 33 Villa Rd., Greenville, SC 29602.

**Mailing Address:** Box 1717, Spartanburg, SC 29304.

**Phone:** 864-576-7777; 864-233-7777. **Fax:** 864-587-5430.

**E-mail:** kelmora@wspa.com

**Web Site:** http://www.wspa.com

**Technical Facilities:** Channel No. 53 (704-710 MHz). Authorized power: 675-kw max. visual. Antenna: 2155-ft above av. terrain, 359-ft. above ground, 3571-ft. above sea level.

Latitude	35°	10'	12"
Longitude	82°	17'	27"

**Note:** Latitude and longitude coordinates shown are based on the North American Datum of 1927 (NAD 27) as currently required by the Mass Media Bureau of the FCC.

**Ownership:** Media General Inc. (Group Owner).

**Began Operation:** June 14, 2000. High Definition.

**Represented (legal):** Dow, Lohnes & Albertson PLLC.

**Personnel:**

Phil Lane, Vice President & General Manager.

Marilyn Hammond, General Sales Manager.

Meadors Tanner, Local Sales Manager (Greenville).

Steve Cloy, Local Sales Manager (Spartanburg).

Ken Elmore, News Director.

Ron Peeler, Chief Engineer.

Laura Nunamacher, Business Manager.

Shukriyyah Fareed, Program Coordinator.

Bill Shatten, Promotion & Public Affairs.



© 2007 Warren Communications News

Heather Campbell, Production Manager.

Jehny Roper Rogers, Creative Services Director.

Betty Foster, Traffic Manager.

**Rates:** On request.

**City of License:** Spartanburg.

**Station DMA:** Greenville-Spartanburg-Anderson, SC-Asheville, NC. Rank: 36.

**Nielsen Data:** Not available.

**WSPA-TV**  
**Ch. 7**

**Network Service:** CBS.

**Licensee:** Media General Broadcasting of South Carolina Holdings Inc., 333 E. Franklin St., Richmond, VA 23219.

**Studios:** 33 Villa Rd., Greenville, SC 29602; 250 International Dr., Spartanburg, SC 29303.

**Mailing Address:** Box 1717, Spartanburg, SC 29304.

**Phone:** 864-576-7777; 864-233-7777. **Fax:** 864-587-5430.

**E-mail:** kelmore@wspa.com

**Web Site:** http://www.wspa.com

**Technical Facilities:** Channel No. 7 (174-180 MHz). Authorized power: 225-kw visual. Antenna: 2267-ft above av. terrain, 459-ft. above ground, 3671-ft. above sea level.

Latitude 35° 10' 12"  
Longitude 82° 17' 27"

Holds CP for change to 265-kw visual, 2218-ft above av. terrain, 421-ft. above ground, 3632-ft. above sea level; BMPCT-20030408AAP.

**Digital Facilities:** Channel No. 53 (704-710 MHz). Power: 675-kw max. visual. Antenna: 2155-ft above av. terrain, 359-ft. above ground, 3571-ft. above sea level.

Latitude 35° 10' 12"  
Longitude 82° 17' 27"

**FCC Digital File Number:** BMPCDT-20000428AAZ. Granted: July 10, 2003.

**Note:** Latitude and longitude coordinates shown are based on the North American Datum of 1927 (NAD 27) as currently required by the Mass Media Bureau of the FCC.

**Satellite Earth Stations:** Transmitter Harris; ADM, 6.1-meter C-band; Scientific-Atlanta, 7-meter C-band; Microdyne, 7-meter C-band; Vertex, 4.6-meter Ku-band; Scientific-Atlanta, 4.6-meter C-band; Standard Communications, DX Communications receivers.

**News Services:** CBS Newspath, AP.

**LMA:** Local marketing agreement with WYCW (W), Asheville.

**Ownership:** Media General Inc. (Group Owner).

**Began Operation:** April 29, 1956.

**Represented (sales):** MMT Sales Inc.

**Represented (legal):** Dow, Lohnes & Albertson PLLC.

**Personnel:**

Phil Lane, Vice President & General Manager.

Marilyn Hammond, General Sales Manager.

Meadors Tanner, Local Sales Manager (Greenville).

Steve Cloy, Local Sales Manager (Spartanburg).

Ken Elmore, News Director.

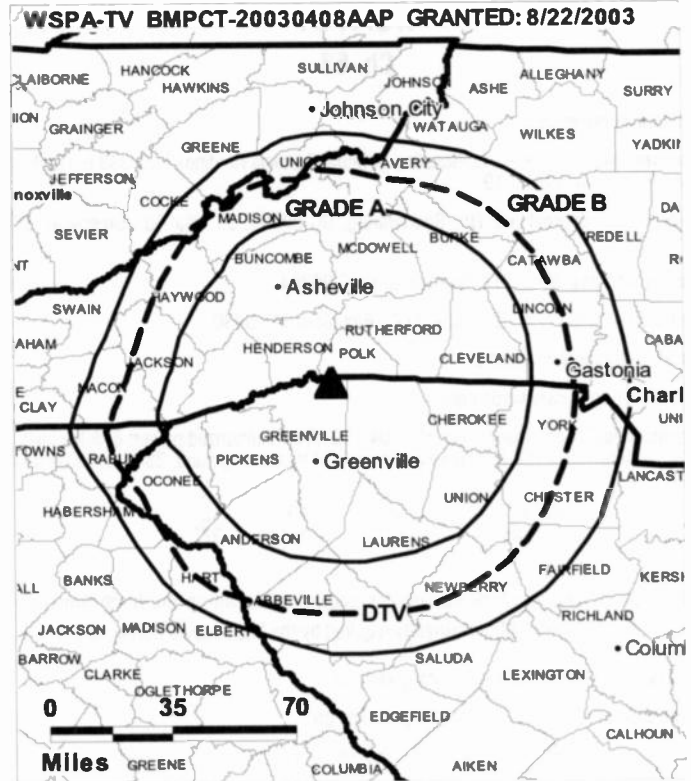
Ron Peeler, Chief Engineer.

Laura Nunamacher, Business Manager.

Shukriyyah Fareed, Program Coordinator.

Bill Shatten, Promotion & Public Affairs Director.

Heather Campbell, Production Manager.



© 2007 Warren Communications News

Johnny Roper Rogers, Creative Services Director.

Betty Foster, Traffic Manager.

**Rates:** On request.

**City of License:** Spartanburg.

**Station DMA:** Greenville-Spartanburg-Anderson, SC-Asheville, NC. Rank: 36.

Circulation © 2006 Nielsen. Coverage based on Nielsen study.

GrandTotal	Cable TV Households	Non-cable TV Households	Total TV Households
Estimated Station Totals *	609,820	445,620	1,055,440
Average Weekly Circulation (2006)	329,193	241,658	570,851
Average Daily Circulation (2006)			282,601
Station OMA Total	Cable TV Households	Non-cable TV Households	Total TV Households
Estimated Station Totals *	421,300	366,930	788,230
Average Weekly Circulation (2006)	287,627	234,666	522,293
Average Daily Circulation (2006)			268,633
Other OMA Total	Cable TV Households	Non-cable TV Households	Total TV Households
Estimated Station Totals *	188,520	78,690	267,210
Average Weekly Circulation (2006)	41,566	6,992	48,558
Average Daily Circulation (2006)			13,968

\*Estimated station totals are sums of the Nielsen TV and Cable TV household estimates for each county in which the station registers viewing of more than 5% as per the Nielsen Survey Methods.

# South Carolina — Sumter

## WKTC Ch. 63

**Network Service:** MNT.

**Licensee:** WBHQ Columbia LLC, 120-A Pontiac Business Center Dr., Elgin, SC 29045.

**Studio:** 120-A Pontiac Business Center Dr., Elgin, SC 29045-9171.

**Mailing Address:** 120-A Pontiac Business Center Dr., Elgin, SC 29045-9171.

**Phone:** 803-419-6363. **Fax:** 803-419-6399.

**E-mail:** sreinqhb@aol.com

**Web Site:** <http://www.midlandswb4.com>

**Technical Facilities:** Channel No. 63 (764-770 MHz). Authorized power: 1312-kw max. visual. Antenna: 1227-ft above av. terrain, 1221-ft. above ground, 1504-ft. above sea level.

Latitude 34° 06' 58"  
Longitude 80° 45' 51"

**Digital Facilities:** Channel No. 39 (320-626 MHz). Power: 500-kw max. visual, aural. Antenna: 1283-ft above av. terrain, 1280-ft. above ground, 1563-ft. above sea level.

Latitude 34° 00' 58"  
Longitude 80° 45' 51"

**Note:** Latitude and longitude coordinates shown are based on the North American Datum of 1927 (NAD 27) as currently required by the Mass Media Bureau of the FCC.

**Ownership:** WBHQ Columbia LLC.

**Began Operation:** September 15, 1997. Sale to present owner by Dove Broadcasting Inc. approved by FCC October 22, 2004. Transfer of remaining 51% interest by C. Fred McLaughlin to Dove Broadcasting Inc. approved by FCC October 15, 1999.

**Represented (legal):** Dickstein Shapiro Morin & Oshinsky LLP.

**Represented (engineering):** William Culpepper & Associates Inc.

**Personnel:**

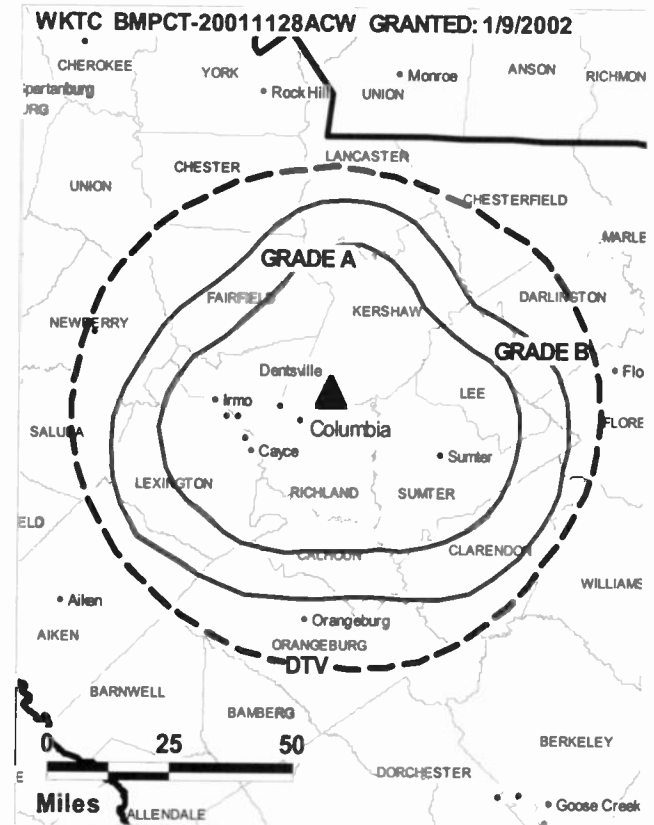
Stephanie Rein, General Manager, General Sales & Business Manager.

Jim McBurney, Chief Engineer.

Anthony Blair, Program & Creative Services Director & Traffic Assistant.

**Rates:** On request.

**City of License:** Sumter. **Station DMA:** Columbia, SC. **Rank:** 83.



© 2007 Warren Communications News

Circulation © 2006 Nielsen. Coverage based on Nielsen study.

GrandTotal	Cable TV Households	Non-cable TV Households	Total TV Households
Estimated Station Totals *	201,590	150,430	352,020
Average Weekly Circulation (2006)	42,734	20,820	63,554
Average Daily Circulation (2006)			16,498
Station DMA Total	Cable TV Households	Non-cable TV Households	Total TV Households
Estimated Station Totals *	201,590	150,430	352,020
Average Weekly Circulation (2006)	42,734	20,820	63,554
Average Daily Circulation (2006)			16,498

\*Estimated station totals are sums of the Nielsen TV and Cable TV household estimates for each county in which the station registers viewing of more than 5% as per the Nielsen Survey Methods.



**WKTC-DT**  
**Ch. 39**

**Network Service:** MNT.

**Grantee:** WBHQ Columbia LLC, 120-A Pontiac Business Center Dr., Elgin, SC 29045.

**Studio:** 120-A Pontiac Business Center Dr., Elgin, SC 29045-9171.

**Mailing Address:** 120-A Pontiac Business Center Dr., Elgin, SC 29045-9171.

**Phone:** 803-419-6363. **Fax:** 803-419-6399.

**E-mail:** mail@midlandswb4.com

**Web Site:** http://www.midlandswb4.com

**Technical Facilities:** Channel No. 39 (320-626 MHz). Authorized power: 500-kw max. visual, aural. Antenna: 1283-ft above av. terrain, 1280-ft. above ground, 1563-ft. above sea level.

Latitude	34°	006'	58"
Longitude	80°	45'	51"

**Note:** Latitude and longitude coordinates shown are based on the North American Datum of 1927 (NAD 27) as currently required by the Mass Media Bureau of the FCC.

**Ownership:** WBHQ Columbia LLC.

**Began Operation:** Station operating under Special Temporary Authority at 0.7-kw max. visual; no on-air date

**Represented (legal):** Dickstein Shapiro Morin & Oshinsky LLP.

**Personnel:**

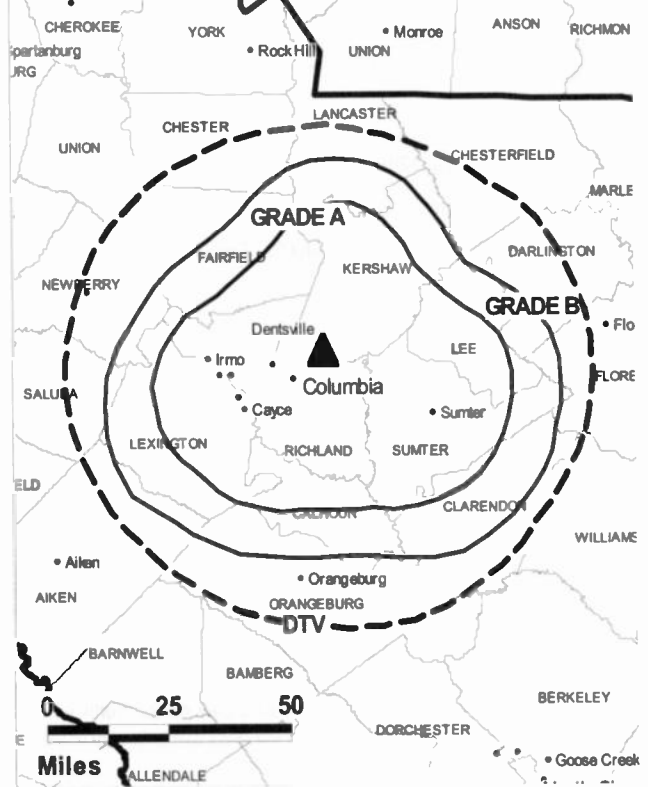
Stephanie Rein, General Manager, General Sales & Business Manager.

Jim McBurney, Chief Engineer.

Anthony Blair, Program & Creative Services Director & Traffic Assistant.

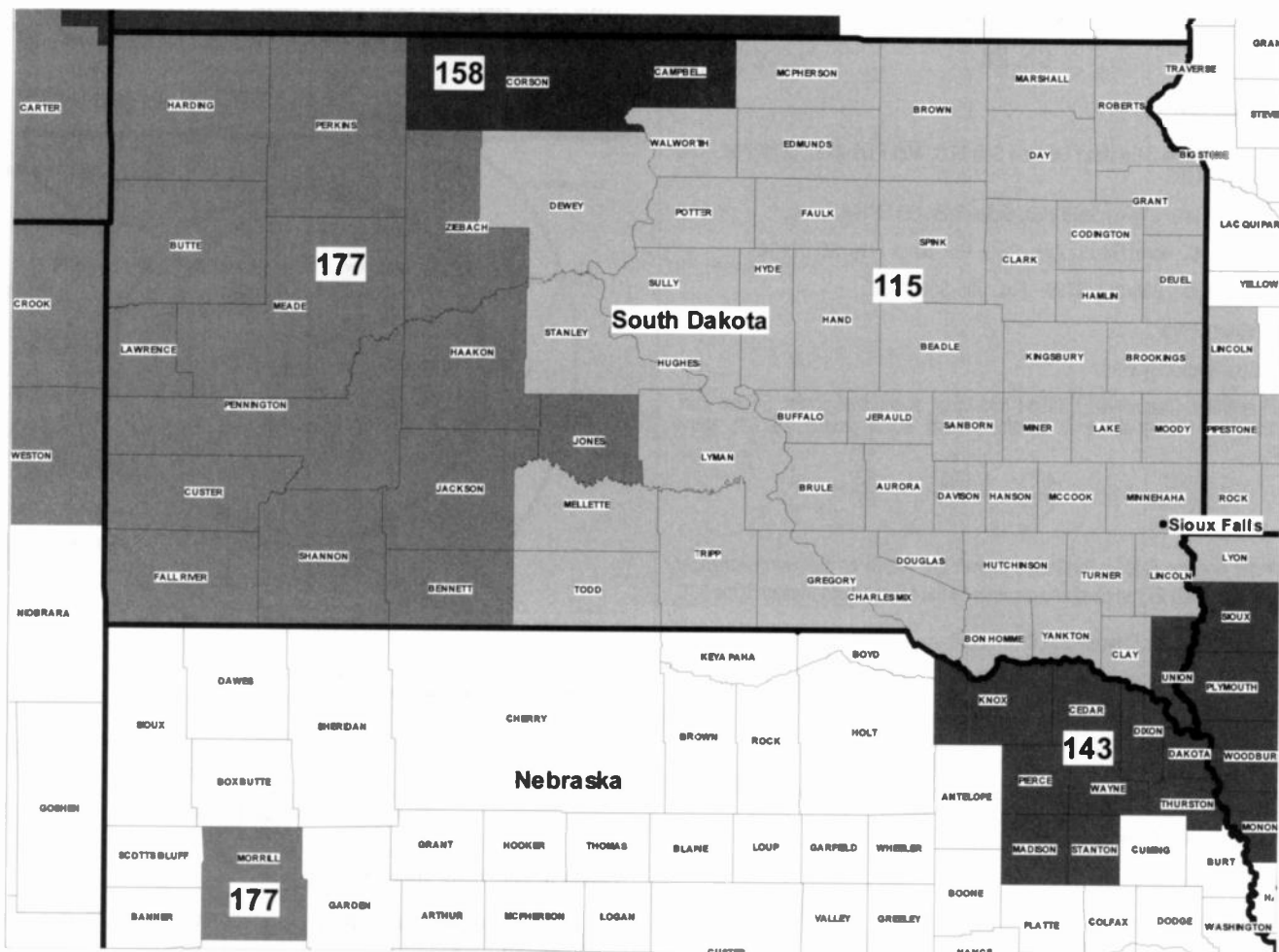
**City of License:** Sumter. **Station DMA:** Columbia, SC. **Rank:** 83.

WKTC-DT BMPCDT-20040625AAR GRANTED: 8/16/2004



© 2007 Warren Communications News

Nielsen Data: Not available.



© 2007 Warren Communications News

MARKET	NIELSEN DMA TV HOUSEHOLDS	RANK	MARKET AREA COMMERCIAL STATIONS
Sioux Falls (Mitchell), SD.....	247,000	115	KABY-DT (28); KABY-TV (9); KDLO-DT (2); KDLO-TV (3); KDLT-DT (47); KDLT-TV (46); KDLV-DT (26); KDLV-TV (5); KELO-DT (32); KELO-TV (11); KPLD-DT (14); KPLD-TV (6); KPRY-DT (19); KPRY-TV (4); KSFY-DT (29); KSFY-TV (13); KTTM (12); KTTM-DT (22); KTTW (17); KTTW-DT (7); KWSD (36); KWSD-DT (51)
Sioux City, IA .....	156,480	143	KCAU-DT (30); KCAU-TV (9); KMEG (14); KMEG-DT (39); KPTH (44); KPTH-DT (49); KTIV (4); KTIV-DT (41)
Minot-Bismarck-Dickinson, ND .....	135,550	158	KBMY (17); KBMY-DT (16); KFYP-DT (31); KFYP-TV (5); KMCY (14); KMOT (10); KNDX (26); KQCD-TV (7); KUMV-TV (8); KXMA-TV (2); KXMB-DT (23); KXMB-TV (12); KXMC-DT (45); KXMC-TV (13); KXMD-DT (14); KXMD-TV (11); KXND (24)
Rapid City, SD.....	93,870	177	KCLO-DT (16); KCLO-TV (15); KDUH-DT (7); KDUH-TV (4); KEVN-DT (18); KEVN-TV (7); KHSD-DT (10); KHSD-TV (11); KIVV-DT (29); KIVV-TV (5); KNBN (21); KOTA-DT (2); KOTA-TV (3); KSGW-DT (13); KSGW-TV (12); KSWY (7)

South Dakota *Digital* Station Totals as of October 1, 2006

	VHF	UHF	TOTAL
Commercial Television	4	12	16
Educational Television	0	9	9
	4	21	25

South Dakota Analog Station Totals as of October 1, 2006

	VHF	UHF	TOTAL
Commercial Television	12	5	17
Educational Television	7	2	9
	19	7	26

**KABY-DT**  
**Ch. 28**

**Network Service:** ABC.

**Licensee:** South Dakota Television License Sub LLC, 405 Park Ave., Suite 702, New York, NY 10022-4405.

**Studio:** 300 North Dakota Ave., Suite 100, Sioux Falls, SD 57104.

**Mailing Address:** 300 North Dakota Ave., Suite 100, Sioux Falls, SD 57104.

**Phone:** 605-336-1300; 800-955-5739. **Fax:** 605-336-7936.

**E-mail:** ksfy@ksfy.com

**Web Site:** <http://www.ksfy.com>

**Technical Facilities:** Channel No. 28 (554-560 MHz). Authorized power: 54-kw max. visual. Antenna: 1299-ft above av. terrain, 1158-ft. above ground, 2927-ft. above sea level.

Latitude	45°	06'	23"
Longitude	97°	53'	57"

**Note:** Latitude and longitude coordinates shown are based on the North American Datum of 1927 (NAD 27) as currently required by the Mass Media Bureau of the FCC.

**Ownership:** South Dakota Television LLC (Group Owner).

**Began Operation:** Station operating; no on-air date.

**Represented (legal):** Dickstein Shapiro Morin & Oshinsky LLP.

**Personnel:**

**Kelly Manning**, Vice President, General Manager & Station Manager.

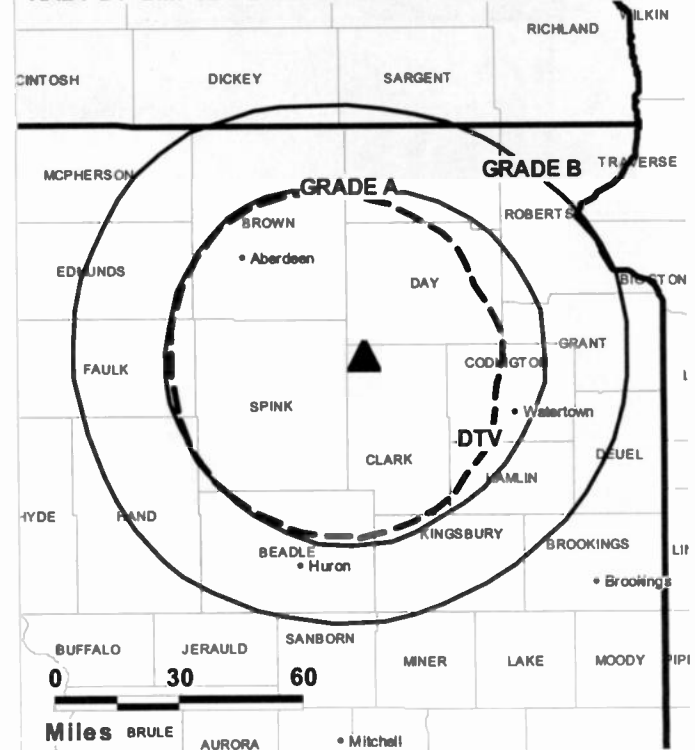
**Ryan Welsh**, General Sales Manager.

**Mitch Krebs**, News Director.

**Darrel Nelson**, Chief Engineer.

**Marilyn Brink**, Business Manager.

**KABY-DT B MPCDT-20020801AAG GRANTED: 9/27/2002**



© 2007 Warren Communications News

**Tammy Ranum**, Traffic Manager.

**City of License:** Aberdeen. **Station DMA:** Sioux Falls (Mitchell), SD. **Rank:** 115.

**Nielsen Data:** Not available.

**South Dakota — Aberdeen**

**KABY-TV**

**Ch. 9**

**(Satellite of KSFY-TV, Sioux Falls)**

**Network Service:** ABC.

**Licensee:** South Dakota Television License Sub LLC, 405 Park Ave., Suite 702, New York, NY 10022-4405.

**Studio:** 300 North Dakota Ave., Suite 100, Sioux Falls, SD 57104.

**Mailing Address:** 300 N. Dakota Ave., Suite 100, Sioux Falls, SD 57104.

**Phone:** 605-336-1300; 800-955-5739. **Fax:** 605-336-7936.

**E-mail:** ksfy@ksfy.com

**Technical Facilities:** Channel No. 9 (186-192 MHz). Authorized power: 288-kw visual, 45.7-kw aural. Antenna: 1413-ft above av. terrain, 1311-ft. above ground, 3071-ft. above sea level.

Latitude 45° 06' 32"  
Longitude 97° 53' 30"

**Transmitter:** 3-mi. S & 3-mi. E of Crandall.

**Digital Facilities:** Channel No. 28 (554-560 MHz). Power: 54-kw max. visual. Antenna: 1299-ft above av. terrain, 1158-ft. above ground, 2927-ft. above sea level.

Latitude 45° 06' 23"  
Longitude 97° 53' 57"

**FCC Digital File Number:** BPCDT-19991025ACT. Granted: September 27, 2002.

**Note:** Latitude and longitude coordinates shown are based on the North American Datum of 1927 (NAD 27) as currently required by the Mass Media Bureau of the FCC.

**News Service:** AP.

**Ownership:** South Dakota Television LLC (Group Owner).

**Began Operation:** November 27, 1958. Sale to Hoak Media of Dakota License LLC pending. Sale to present owner by Raycom Media Inc. approved by FCC February 27, 2004. Sale to Raycom Media Inc. by Ellis Communications approved by FCC July 26, 1996. Sale to Ellis Communications by New Vision TV approved by FCC December 4, 1994. Sale to New Vision TV by News-Press & Gazette Co. approved by FCC September 7, 1993. Sale to News-Press & Gazette Co. by Forum Publishing approved by FCC November 15, 1985. Sale to Forum Publishing by Gordon H. Ritz, Wheelock Whitney, et al., approved by FCC November 14, 1973. Sale to Gordon H. Ritz, Wheelock Whitney, et. al., by John Boler & others approved by FCC December 23, 1969.

**Represented (legal):** Dickstein Shapiro Morin & Oshinsky LLP.

**Represented (sales):** TeleRep Inc.

**Personnel:**

**Mitch Krebs,** News Director.

**Darrel Nelson,** Chief Engineer.

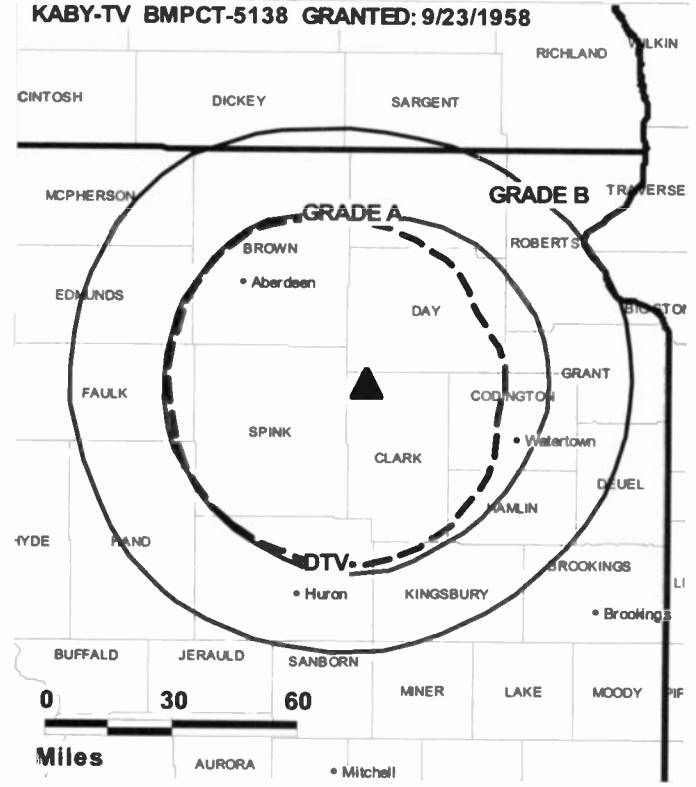
**Marilyn Brink,** Business Manager.

**Kelly Manning,** Vice President, General Manager & Station Manager.

**Tammy Ranum,** Traffic Manager.

**Ryan Welsh,** General Sales Manager.

**KABY-TV BMPCT-5138 GRANTED: 9/23/1958**



© 2007 Warren Communications News

**Rates:** On request.

**City of License:** Aberdeen. **Station DMA:** Sioux Falls (Mitchell), SD. **Rank:** 115.

Circulation © 2006 Nielsen. Coverage based on Nielsen study.

<b>GrandTotal</b>	<b>Cable TV Households</b>	<b>Non-cable TV Households</b>	<b>Total TV Households</b>
Estimated Station Totals *	34,880	15,680	50,560
Average Weekly Circulation (2006)	20,996	5,057	26,053
Average Daily Circulation (2006)			12,944

<b>Station DMA Total</b>	<b>Cable TV Households</b>	<b>Non-cable TV Households</b>	<b>Total TV Households</b>
Estimated Station Totals *	33,770	14,710	48,480
Average Weekly Circulation (2006)	20,927	4,964	25,891
Average Daily Circulation (2006)			12,898

<b>Other DMA Total</b>	<b>Cable TV Households</b>	<b>Non-cable TV Households</b>	<b>Total TV Households</b>
Estimated Station Totals *	1,110	970	2,080
Average Weekly Circulation (2006)	69	93	162
Average Daily Circulation (2006)			46

\*Estimated station totals are sums of the Nielsen TV and Cable TV household estimates for each county in which the station registers viewing of more than 5% as per the Nielsen Survey Methods.

**KDLO-DT**  
**Ch. 2**

**Network Service:** MNT, CBS.

**Grantee:** Young Broadcasting of Sioux Falls Inc., 501 S. Phillips Ave., Sioux Falls, SD 57102.

**Studio:** 501 S. Phillips Ave., Sioux Falls, SD 57104.

**Mailing Address:** 501 S. Phillips Ave., Sioux Falls, SD 57104.

**Phone:** 605-336-1100. **Fax:** 605-334-3447.

**E-mail:** kelotv@keloland.com

**Web Site:** <http://www.keloland.com>

**Technical Facilities:** Channel No. 2 (54-60 MHz). Authorized power: 3.7-kw visual. Antenna: 789-ft above av. terrain, 758-ft. above ground, 2605-ft. above sea level.

Latitude	44°	57'	53"
Longitude	97°	34'	50"

**Transmitter:** 0.5-mi. N. Garden City.

**Note:** Latitude and longitude coordinates shown are based on the North American Datum of 1927 (NAD 27) as currently required by the Mass Media Bureau of the FCC.

**Ownership:** Young Broadcasting Inc. (Group Owner).

**Began Operation:** May 1, 2002.

**Personnel:**

**Mark Antonitis**, President & General Manager.

**Deb McDermott**, Executive Vice President & Operations Director.

**Jay Huizenga**, General Sales Manager.

**Mark Millage**, News Director.

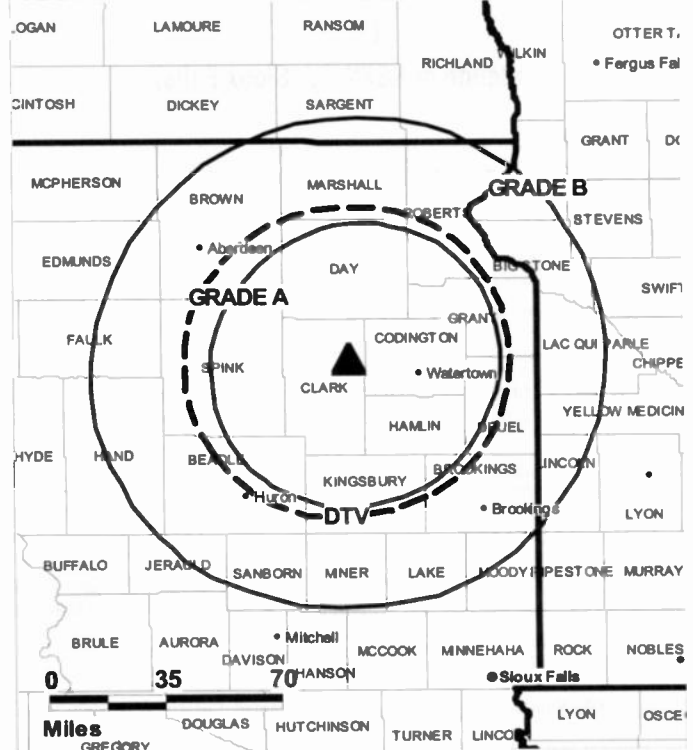
**John Hertz**, Chief Engineer.

**Marlin Van Peurse**m, Director, Finance.

**Karen Floyd**, Program Director.

**Paul Farmer**, Promotion & Marketing Director.

**KDLO-DT B MPCDT-20021209ABN GRANTED: 8/7/2003**



© 2007 Warren Communications News

**John Miller**, Production Manager.

**Misty Farabee**, Traffic Manager.

**City of License:** Florence. **Station DMA:** Sioux Falls (Mitchell), SD. **Rank:** 115.

**Nielsen Data:** Not available.

**KDLO-TV**

**Ch. 3**

(Satellite of KELO-TV, Sioux Falls)

**Network Service:** CBS.

**Licensee:** Young Broadcasting of Sioux Falls Inc., 501 S. Phillips Ave., Sioux Falls, SD 57104.

**Studio:** 510 S. Phillips Ave., Sioux Falls, SD 57104.

**Mailing Address:** 501 S. Phillips Ave., Sioux Falls, SD 57104.

**Phone:** 605-336-1100. **Fax:** 605-334-3447.

**E-mail:** kelotv@keloland.com

**Web Site:** http://www.keloland.com

**Technical Facilities:** Channel No. 3 (60-66 MHz). Authorized power: 100-kw visual, 20-kw aural. Antenna: 1680-ft above av. terrain, 1650-ft. above ground, 3497-ft. above sea level.

Latitude 44° 57' 56"  
Longitude 97° 35' 22"

**Transmitter:** 0.5-mi. N of Garden City.

**Digital Facilities:** Channel No. 2 (54-60 MHz). Power: 3.7-kw visual. Antenna: 789-ft above av. terrain, 758-ft. above ground, 2605-ft. above sea level.

Latitude 44° 57' 53"  
Longitude 97° 34' 50"

**FCC Digital File Number:** BPCDT-19991021ABN. Granted: August 07, 2003.

**Note:** Latitude and longitude coordinates shown are based on the North American Datum of 1927 (NAD 27) as currently required by the Mass Media Bureau of the FCC.

**Multichannel TV Sound:** Stereo only.

**News Services:** AP, CNN Newsource, CBS Newspath.

**Ownership:** Young Broadcasting Inc. (Group Owner).

**Began Operation:** September 24, 1955.

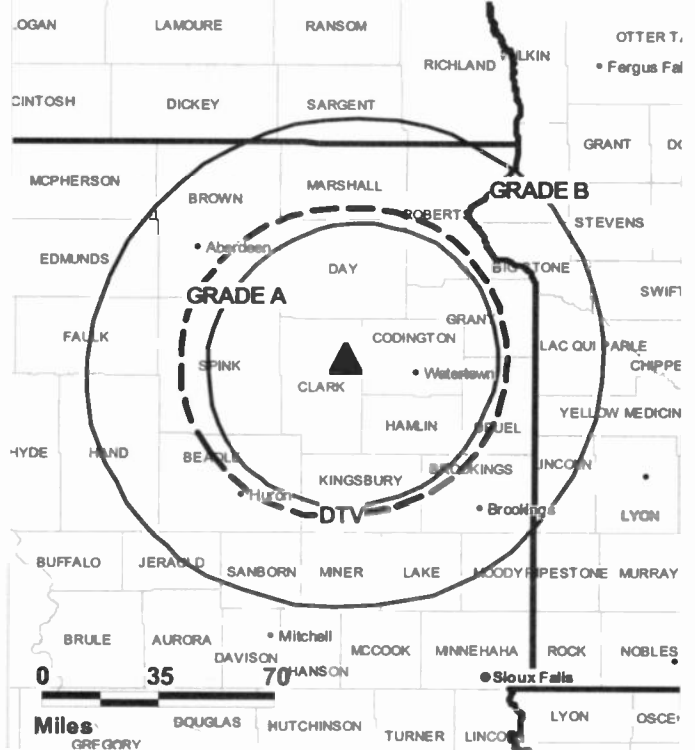
**Represented (sales):** Adam Young Inc.

**Represented (legal):** Wiley, Rein & Fielding.

**Personnel:**

- Mark Antonitis, President & General Manager.
- Deb McDermott, Executive Vice President & Operations Director.
- Jay Huizenga, General Sales Manager.
- Mark Millage, News Director.
- John Hertz, Chief Engineer.
- Marlin Van Peurse, Director, Finance.
- Karen Floyd, Program Director.
- Paul Farmer, Promotion & Marketing Director.
- John Miller, Production Manager.

**KDLO-TV BMLCT-20040920AAV GRANTED: 4/19/2005**



© 2007 Warren Communications News

**Misty Farabee, Traffic Manager.**

**Rates:** On request.

**City of License:** Florence. **Station DMA:** Sioux Falls (Mitchell), SD. **Rank:** 115.

Circulation © 2006 Nielsen. Coverage based on Nielsen study.

GrandTotal	Cable TV Households	Non-cable TV Households	Total TV Households
Estimated Station Totals *	34,880	16,590	51,470
Average Weekly Circulation (2006)	26,665	5,405	32,070
Average Daily Circulation (2006)			20,639
Station DMA Total	Cable TV Households	Non-cable TV Households	Total TV Households
Estimated Station Totals *	33,770	15,620	49,390
Average Weekly Circulation (2006)	26,606	5,355	31,961
Average Daily Circulation (2006)			20,562
Other DMA Total	Cable TV Households	Non-cable TV Households	Total TV Households
Estimated Station Totals *	1,110	970	2,080
Average Weekly Circulation (2006)	59	50	109
Average Daily Circulation (2006)			77

\*Estimated station totals are sums of the Nielsen TV and Cable TV household estimates for each county in which the station registers viewing of more than 5% as per the Nielsen Survey Methods.

**KTTM**  
**Ch. 12**  
**(Satellite of KTTW, Sioux Falls)**

**Network Service:** FOX.

**Licensee:** Independent Communications Inc., 2817 W. 11th St., Sioux Falls, SD 57104.

**Studio:** 2817 W. 11th St., Sioux Falls, SD 57104.

**Mailing Address:** Box 5103, Sioux Falls, SD 57117.

**Phone:** 605-338-0017; 808-568-4340. **Fax:** 605-338-7173.

**E-mail:** fox17@kttw.com

**Web Site:** http://www.kttw.com

**Technical Facilities:** Channel No. 12 (204-210 MHz). Authorized power: 316-kw visual, 31.6-kw aural. Antenna: 850-ft above av. terrain, 830-ft. above ground, 2146-ft. above sea level.

Latitude 44° 11' 39"  
 Longitude 98° 19' 05"

**Transmitter:** 12-mi. SW of Huron, Warren Twp., Sanborn County.

**Digital Facilities:** Channel No. 22 (518-524 MHz). Power: 1000-kw max. visual. Antenna: 712-ft above av. terrain, 699-ft. above ground.

Latitude 44° 11' 39"  
 Longitude 98° 19' 05"

**FCC Digital File Number:** BPCDT-19991029ADD. Granted: February 22, 2001.

**Note:** Latitude and longitude coordinates shown are based on the North American Datum of 1927 (NAD 27) as currently required by the Mass Media Bureau of the FCC.

**Ownership:** Independent Communications Inc. (Group Owner).

**Began Operation:** August 31, 1991.

**Represented (sales):** Continental Television Sales.

**Represented (sales):** Adam Young Inc.

**Represented (legal):** Reddy, Begley & McCormick LLP.

**Personnel:**

Ed Hoffman, General Manager & National Sales Manager.

Julie Muhe, Local Sales Manager.

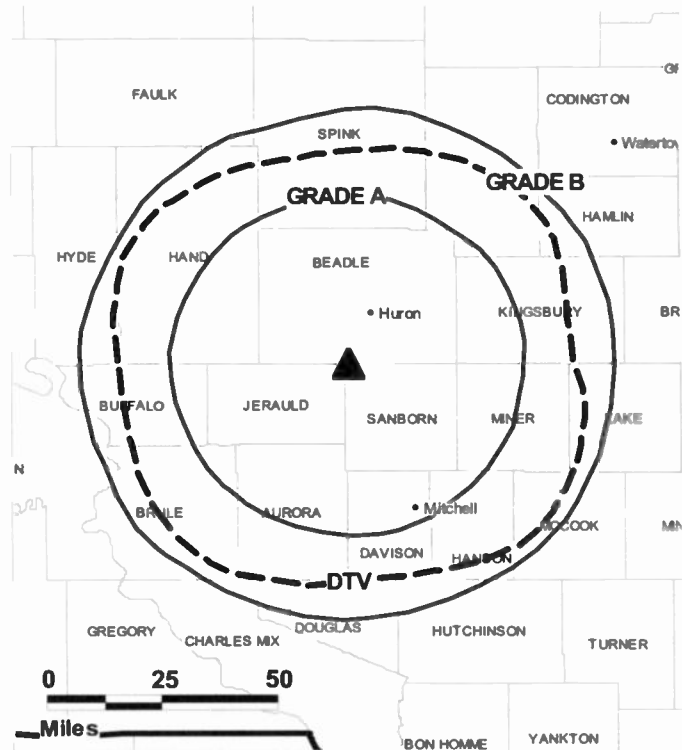
Tigran Grant, Chief Engineer.

Rodney Bergeson, Production Manager.

Stephanie Fischer, Traffic Manager.

**Rates:** On request.

KTTM BPCT-19920205KF GRANTED: 5/22/1992



© 2007 Warren Communications News

**City of License:** Huron. **Station OMA:** Sioux Falls (Mitchell), SD. **Rank:** 115.

Circulation © 2006 Nielsen. Coverage based on Nielsen study.

GrandTotal	Cable TV Households	Non-cable TV Households	Total TV Households
Estimated Station Totals *	28,070	11,480	39,550
Average Weekly Circulation (2006)	9,784	1,658	11,442
Average Daily Circulation (2006)			2,884

Station OMA Total	Cable TV Households	Non-cable TV Households	Total TV Households
Estimated Station Totals *	28,070	11,480	39,550
Average Weekly Circulation (2006)	9,784	1,658	11,442
Average Daily Circulation (2006)			2,884

\*Estimated station totals are sums of the Nielsen TV and Cable TV household estimates for each county in which the station registers viewing of more than 5% as per the Nielsen Survey Methods.

**KTTM-DT**

**Ch. 22**

**Network Service:** FOX.

**Grantee:** Independent Communications Inc., Box 5103, Sioux Falls, SD 57117.

**Studio:** 2817 W. 11th St., Sioux Falls, SD 57104.

**Mailing Address:** Box 5103, Sioux Falls, SD 57117.

**Phone:** 605-338-0017; 808-568-4340. **Fax:** 605-338-7173.

**E-mail:** fox17@kttw.com

**Web Site:** http://www.kttw.com

**Technical Facilities:** Channel No. 22 (518-524 MHz). Authorized power: 1000-kw max. visual. Antenna: 712-ft above av. terrain, 699-ft. above ground.

Latitude	44°	11'	39"
Longitude	98°	19'	05"

**Note:** Latitude and longitude coordinates shown are based on the North American Datum of 1927 (NAD 27) as currently required by the Mass Media Bureau of the FCC.

**Ownership:** Independent Communications Inc. (Group Owner).

**Began Operation:** Station operating under Special Temporary Authority at 1.14-kw max. visual; no on-air date

**Represented (sales):** Continental Television Sales.

**Personnel:**

Ed Hoffman, General Manager & National Sales Manager.

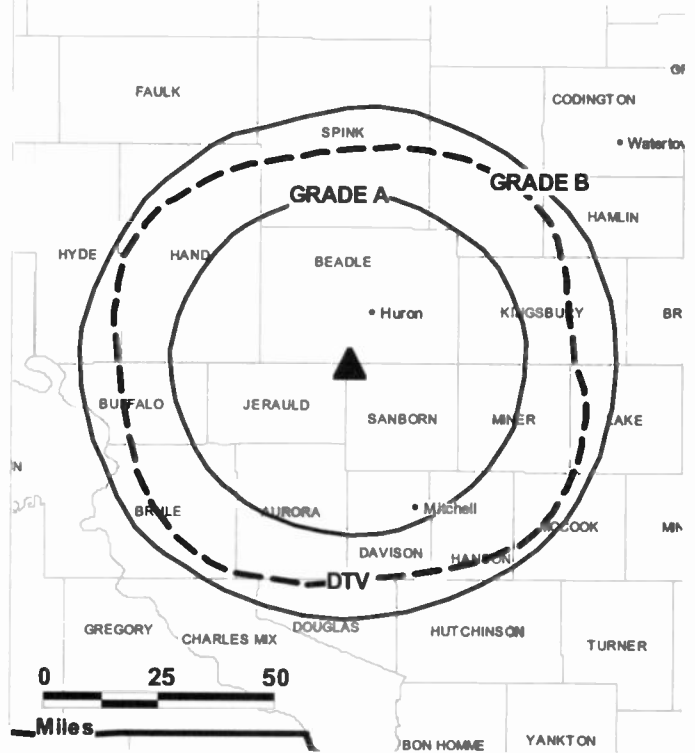
Julie Muhe, Local Sales Manager.

Tigran Grant, Chief Engineer.

Rodney Bergeson, Production Manager.

Stephanie Fischer, Traffic Manager.

**KTTM-DT BPCDT-19991029ADD GRANTED: 2/22/2001**



© 2007 Warren Communications News

**City of License:** Huron. **Station DMA:** Sioux Falls (Mitchell), SD. **Rank:** 115.  
**Nielsen Data:** Not available.



**KHSD-DT**

**Ch. 10**

**Network Service:** ABC.

**Licensee:** Duhamel Broadcasting Enterprises, Box 1760, Rapid City, SD 57709.

**Duhamel Building:** 518 St. Joe St., Rapid City, SD 57701.

**Mailing Address:** Box 1760, Rapid City, SD 57709.

**Phone:** 605-342-2000. **Fax:** 605-342-7305.

**E-mail:** kotanews@rapidnet.com

**Web Site:** http://www.kotatv.com

**Technical Facilities:** Channel No. 10 (192-198 MHz). Authorized power: 34.8-kw visual, aural. Antenna: 1890-ft above av. terrain, 564-ft. above ground, 7539-ft. above sea level.

Latitude	44°	19'	36"
Longitude	103°	50'	12"

**Note:** Latitude and longitude coordinates shown are based on the North American Datum of 1927 (NAD 27) as currently required by the Mass Media Bureau of the FCC.

**Ownership:** Duhamel Broadcasting Enterprises (Group Owner).

**Began Operation:** Station operating; no on-air date

**Represented (sales):** Continental Television Sales.

**Personnel:**

William F. Duhamel, President & General Manager.

Peter A. Duhamel, Vice President.

Helene M. Duhamel, Vice President.

Monte Loos, Program & Operations Manager.

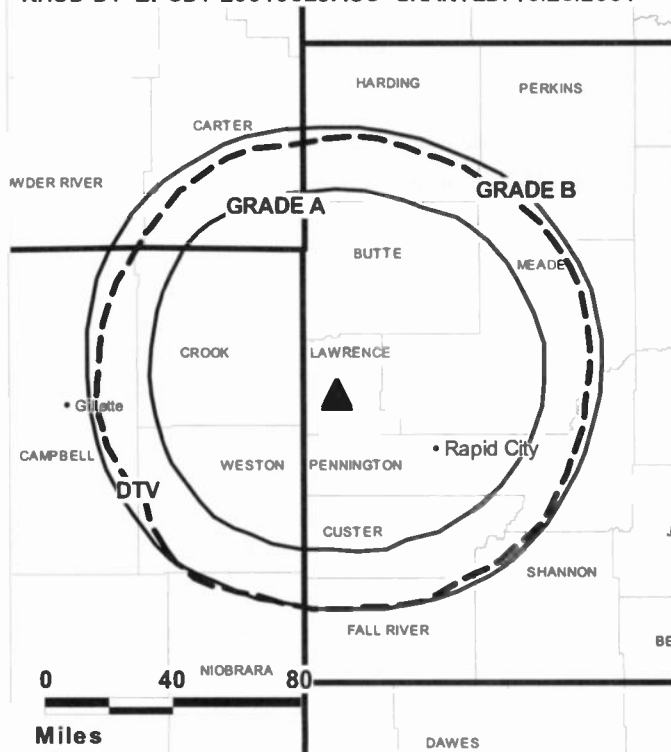
Steve Duffy, National Sales Manager.

John Petersen, News Director.

Susan Hastings, Business Manager.

Dave Ditterman, Production Director.

KHSD-DT BPCDT-20010529ACO GRANTED: 10/25/2001



© 2007 Warren Communications News

Fred Whitley, Creative Services Director.

Kathy Williamson, Traffic Manager.

City of License: Lead. Station DMA: Rapid City, SD. Rank: 177.

Nielsen Data: Not available.

**KHSD-TV**

**Ch. 11**

**(Satellite of KOTA-TV, Rapid City)**

**Network Service:** ABC.

**Licensee:** Duhamel Broadcasting Enterprises, Box 1760, Rapid City, SD 57709.

**Studio:** Duhamel Bldg., 518 Saint Jo St., Rapid City, SD 57701.

**Mailing Address:** Box 1760, Rapid City, SD 57709-1760.

**Phone:** 605-342-2000. **Fax:** 605-342-7305.

**E-mail:** kotanews@rapidnet.com

**Web Site:** http://www.kotatv.com

**Technical Facilities:** Channel No. 11 (198-204 MHz). Authorized power: 316-kw visual, 31.6-kw aural. Antenna: 1890-ft above av. terrain, 605-ft. above ground, 7579-ft. above sea level.

Latitude	44°	19'	36"
Longitude	103°	50'	12"

**Transmitter:** Terry Peak.

**Digital Facilities:** Channel No. 10 (192-198 MHz). Power: 34.8-kw visual, aural. Antenna: 1890-ft above av. terrain, 564-ft. above ground, 7539-ft. above sea level.

Latitude	44°	19'	36"
Longitude	103°	50'	12"

**FCC Digital File Number:** Ch. 30. Granted: October 25, 2001.

**Note:** Latitude and longitude coordinates shown are based on the North American Datum of 1927 (NAD 27) as currently required by the Mass Media Bureau of the FCC.

**News Services:** ABC NewsOne, AP.

**Ownership:** Duhamel Broadcasting Enterprises (Group Owner).

**Began Operation:** November 2, 1966.

**Represented (sales):** Continental Television Sales.

**Represented (sales):** Katz Continental Television.

**Represented (legal):** Shaw Pittman.

**Personnel:**

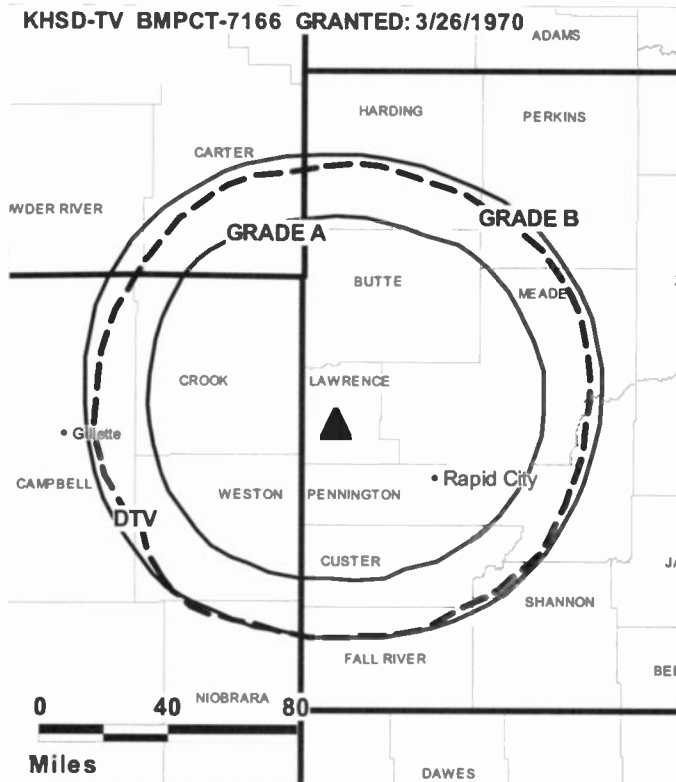
William F. Duhamel, President & General Manager.

Peter Duhamel, Vice President.

Helene Duhamel, Vice President.

Fred Whitley, Creative Services Director.

**KHSD-TV BMPCT-7166 GRANTED: 3/26/1970**



© 2007 Warren Communications News

**Monte Loos, Operations Manager & Program Director.**

**Dave Ditterman, Production Manager.**

**Kathy Williamson, Traffic Manager.**

**Steve Duffy, National Sales Manager.**

**John Peterson, News Director.**

**Susan Hastings, Business Manager.**

**Rates:** On request.

**City of License:** Lead. **Station DMA:** Rapid City, SD. **Rank:** 177.

**Nielsen Data:** Not available.

**KIVV-DT**

**Ch. 29**

**Network Service:** FOX.

**Grantee:** KEVN Inc., 2000 Skyline Dr., Rapid City, SD 57709.

**Studio:** 2000 Skyline Dr., Rapid City, SD 57709.

**Mailing Address:** Box 677, Rapid City, SD 57709.

**Phone:** 605-394-7777. **Fax:** 605-348-9128.

**E-mail:** jonf@kevn.com

**Web Site:** <http://www.kevn.com>

**Technical Facilities:** Channel No. 29 (560-566 MHz). Authorized power: 123-kw max. visual. Antenna: 1765-ft above av. terrain, 515-ft. above ground, 7408-ft. above sea level.

Latitude	44°	19'	30"
Longitude	103°	50'	14"

**Note:** Latitude and longitude coordinates shown are based on the North American Datum of 1927 (NAD 27) as currently required by the Mass Media Bureau of the FCC.

**Ownership:** Mission TV LLC (Group Owner).

**Began Operation:** Station operating under Special Temporary Authority at 2.6-kw max. visual; no on-air date

**Personnel:**

**Cindy McNeill**, General Manager & General Sales Manager.

**Robert A. Slocum**, Treasurer & Chief Financial Officer.

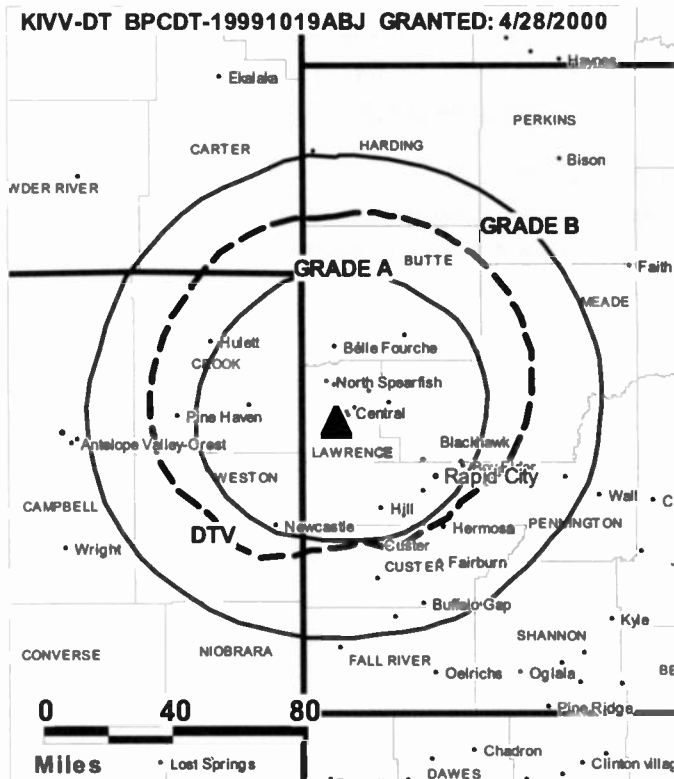
**Jack Stith**, Promotion Director.

**Dave Downs**, Production Manager.

**Carol Spencer**, Traffic Manager.

**Jon Fisher**, Local Sales Manager.

**Jack Caudill**, News Director.



© 2007 Warren Communications News

**Lindsay Bold**, Chief Engineer.

**City of License:** Lead. **Station DMA:** Rapid City, SD. **Rank:** 177.

**Nielsen Data:** Not available.

**KIVV-TV**  
**Ch. 5**  
**(Satellite of KEVN-TV, Rapid City)**

**Network Service:** FOX.

**Licensee:** KEVN Inc., 2000 Skyline Dr., Rapid City, SD 57701.

**Studio:** 2000 Skyline Dr., Rapid City, SD 57701.

**Mailing Address:** Box 677, Rapid City, SD 57709.

**Phone:** 605-394-7777. **Fax:** 605-348-9128.

**E-mail:** jonf@kevn.com

**Web Site:** http://www.kevn.com

**Technical Facilities:** Channel No. 5 (76-82 MHz). Authorized power: 95.5-kw visual, 9.55-kw aural. Antenna: 1851-ft above av. terrain, 638-ft. above ground, 7531-ft. above sea level.

Latitude 44° 19' 30"  
 Longitude 103° 50' 14"

**Transmitter:** Terry Peak, 3.6-mi. SW of Lead.

**Digital Facilities:** Channel No. 29 (560-566 MHz). Power: 123-kw max. visual. Antenna: 1765-ft above av. terrain, 515-ft. above ground, 7408-ft. above sea level.

Latitude 44° 19' 30"  
 Longitude 103° 50' 14"

**FCC Digital File Number:** BPCDT-19991019ABJ. Granted: April 28, 2000.

**Note:** Latitude and longitude coordinates shown are based on the North American Datum of 1927 (NAD 27) as currently required by the Mass Media Bureau of the FCC.

**News Services:** AP, Fox NewsEdge, CNN Newsource.

**Ownership:** Mission TV LLC (Group Owner).

**Began Operation:** July 11, 1976. Sale to Blackstar LLC by Heritage Media Corp. approved by FCC December 15, 1995. Sale to Silver King Communications Inc. by Blackstar LLC approved by FCC May 14, 1998. Sale to present owner by Silver King Communications Inc. approved by FCC August 26, 1998. KEVN Inc. filed for Chapter 11 bankruptcy November 20, 2003 and emerged July 13, 2005.

**Represented (sales):** Millennium Sales & Marketing.

**Represented (legal):** Hogan & Hartson LLP.

**Personnel:**

Cindy McNeill, General Manager & General Sales Manager.

Robert A. Slocum, Treasurer & Chief Financial Officer.

Jack Stitch, Promotion Director.

Dave Downs, Production Manager.

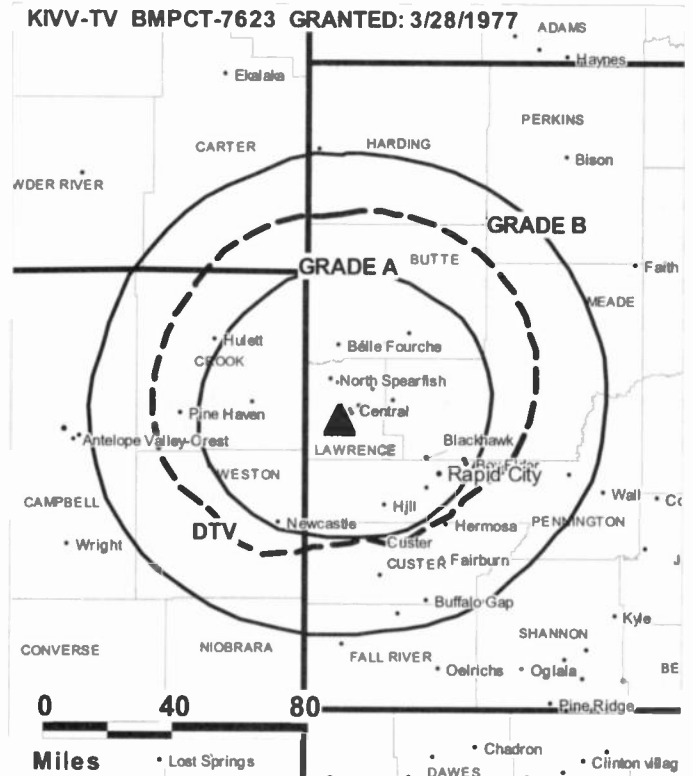
Carol Spencer, Traffic Manager.

Jon Fisher, Local Sales Manager.

Jack Caudill, News Director.

Lindsay Bold, Chief Engineer.

KIVV-TV BMPCT-7623 GRANTED: 3/28/1977



© 2007 Warren Communications News

**Rates:** On request.

**City of License:** Lead. **Station DMA:** Rapid City, SD. **Rank:** 177.

Circulation © 2006 Nielsen. Coverage based on Nielsen study.

GrandTotal	Cable TV Households	Non-cable TV Households	Total TV Households
Estimated Station Totals *	1,630	4,530	6,160
Average Weekly Circulation (2006)	507	1,181	1,688
Average Daily Circulation (2006)			328
Station DMA Total	Cable TV Households	Non-cable TV Households	Total TV Households
Estimated Station Totals *	0	4,530	4,530
Average Weekly Circulation (2006)	0	1,181	1,181
Average Daily Circulation (2006)			230
Other DMA Total	Cable TV Households	Non-cable TV Households	Total TV Households
Estimated Station Totals *	1,630	0	1,630
Average Weekly Circulation (2006)	507	0	507
Average Daily Circulation (2006)			98

\*Estimated station totals are sums of the Nielsen TV and Cable TV household estimates for each county in which the station registers viewing of more than 5% as per the Nielsen Survey Methods.

**KDLV-DT**  
**Ch. 26**

**Network Service:** NBC.

**Grantee:** Red River Broadcast Co. LLC, 4015 9th Ave. SW, Fargo, ND 58103.

**Studio:** 3600 S. Westport Ave., Sioux Falls, SD 57106.

**Mailing Address:** 3600 S. Westport Ave., Sioux Falls, SD 57106-6325.

**Phone:** 605-361-5555. **Fax:** 605-361-7017.

**E-mail:** info@kdlv.com

**Web Site:** http://www.kdlv.com

**Technical Facilities:** Channel No. 26 (542-548 MHz). Authorized power: 1000-kw max. visual. Antenna: 1043-ft above av. terrain, 1057-ft. above ground, 2481-ft. above sea level.

Latitude	43°	45'	33"
Longitude	98°	24'	44"

**Note:** Latitude and longitude coordinates shown are based on the North American Datum of 1927 (NAD 27) as currently required by the Mass Media Bureau of the FCC.

**Ownership:** Red River Broadcast Corp.

**Began Operation:** Station operating under Special Temporary Authority at 3.01-kw max. visual; no on-air date

**Represented (engineering):** Cohen Dippell & Everist PC.

**Represented (legal):** Holland & Knight LLP.

**Represented (sales):** Millennium Sales & Marketing.

**Personnel:**

**Myron Kunin**, Chief Executive Officer.

**Kathy M. Lau**, Vice President & Chief Financial Officer.

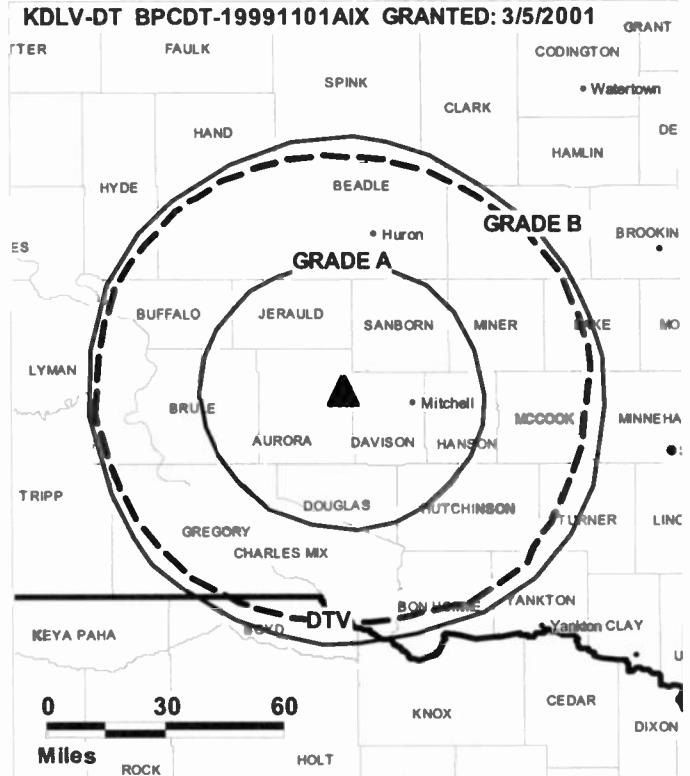
**Gary R. Bolton**, General Manager.

**Mike Gamber**, Promotion Director.

**Troy Baltzer**, Production Manager.

**Shelly Steichen**, Traffic Manager.

**KDLV-DT BPCDT-19991101AIX GRANTED: 3/5/2001**



**Mari Ossenfort**, General & Local Sales Manager.

**Jill J. Knip**, News Director.

**Don Sturzenbecher**, Chief Engineer.

**Susan Enders**, Program Director.

**City of License:** Mitchell. **Station DMA:** Sioux Falls (Mitchell), SD. **Rank:** 115.

**Nielsen Data:** Not available.

**KDLV-TV**  
**Ch. 5**  
**(Satellite of KDLT-TV, Sioux Falls)**

**Network Service:** NBC.

**Licensee:** Red River Broadcast Co. LLC, 4015 9th Ave. SW, Fargo, ND 58103.

**Studio:** 3600 S. Westport Ave., Sioux Falls, SD 57106.

**Mailing Address:** 3600 S. Westport Ave., Sioux Falls, SD 57106-6325.

**Phone:** 605-361-5555. **Fax:** 605-361-7017.

**E-mail:** info@kdlt.com

**Web Site:** http://www.kdlt.com

**Technical Facilities:** Channel No. 5 (76-82 MHz). Authorized power: visual. Antenna: 981-ft above av. terrain, 998-ft. above ground, 2423-ft. above sea level.

Latitude 43° 45' 33"  
 Longitude 98° 24' 44"

**Digital Facilities:** Channel No. 26 (542-548 MHz). Power: 1000-kw max. visual. Antenna: 1043-ft above av. terrain, 1057-ft. above ground, 2481-ft. above sea level.

Latitude 43° 45' 33"  
 Longitude 98° 24' 44"

**FCC Digital File Number:** BPCDT-20000501ACG. Granted: March 05, 2001.

**Note:** Latitude and longitude coordinates shown are based on the North American Datum of 1927 (NAD 27) as currently required by the Mass Media Bureau of the FCC.

**Multichannel TV Sound:** Stereo only.

**News Services:** AP, NBC News Channel.

**Ownership:** Red River Broadcast Corp. (Group Owner).

**Began Operation:** June 12, 1960. Sale to present owner by Heritage Media Corp. approved by FCC August 25, 1994. Sale to Heritage Media Corp. by Sherwood L. Comer & Gilbert D. Moyle approved by FCC August 14, 1985. Sale to Sherwood L. Comer & Gilbert D. Moyle by Gillett Broadcasting approved by FCC May 12, 1982. Sale to Gillett by Buford TV approved by FCC January 17, 1978 (Television Digest, Vol. 17:44). Sale to Buford by R. V. Eppel, et al., approved by FCC October 4, 1972.

**Represented (engineering):** Cohen Dippell & Everist PC.

**Represented (legal):** Holland & Knight LLP.

**Represented (sales):** Millennium Sales & Marketing.

**Personnel:**

**Myron Kunin,** Chief Executive Officer.

**Kathy M. Lau,** Vice President & Chief Financial Officer.

**Gary R. Bolton,** General Manager.

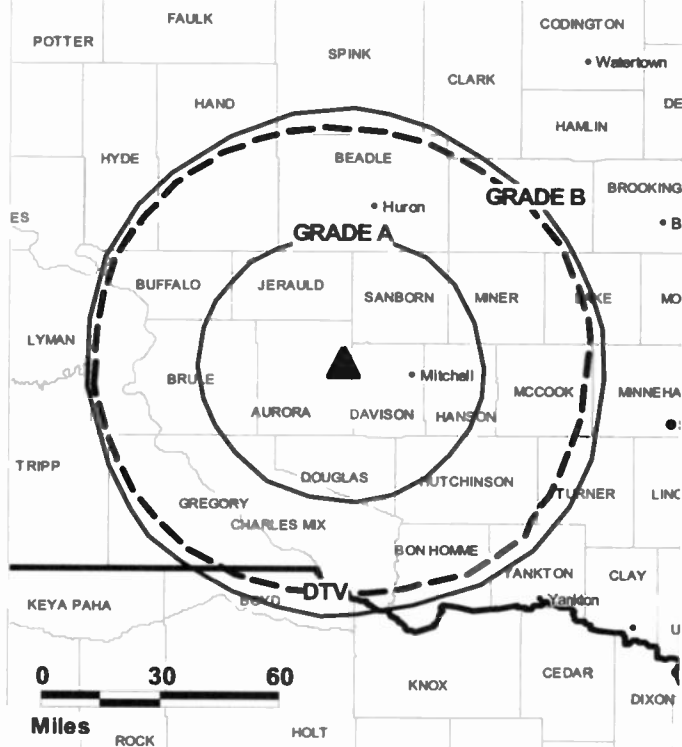
**Mike Gamber,** Promotion Director.

**Troy Baltzer,** Production Manager.

**Shelly Steichen,** Traffic Manager.

**Mari Ossenfort,** General & Local Sales Manager.

**KDLV-TV BMPCT-19980715KG GRANTED: 12/17/1998**



**Jill Knip,** News Director.

**Don Sturzenbecher,** Chief Engineer.

**Susan Enders,** Program Director.

**Highest 30 Sec. Rate:** \$3500.

**City of License:** Mitchell. **Station DMA:** Sioux Falls (Mitchell), SD. **Rank:** 115.

Circulation © 2006 Nielsen. Coverage based on Nielsen study.

GrandTotal	Cable TV Households	Non-cable TV Households	Total TV Households
Estimated Station Totals *	31,040	8,100	39,140
Average Weekly Circulation (2006)	11,415	1,544	12,959
Average Daily Circulation (2006)			4,684
Station DMA Total	Cable TV Households	Non-cable TV Households	Total TV Households
Estimated Station Totals *	31,040	8,100	39,140
Average Weekly Circulation (2006)	11,415	1,544	12,959
Average Daily Circulation (2006)			4,684

\*Estimated station totals are sums of the Nielsen TV and Cable TV household estimates for each county in which the station registers viewing of more than 5% as per the Nielsen Survey Methods.

**KPRY-DT**  
**Ch. 19**

**Network Service:** ABC.

**Licensee:** South Dakota Television License Sub LLC, 405 Park Ave., Suite 702, New York, NY 10022-4405.

**Studio:** 300 N. Dakota Ave., Suite 100, Sioux Falls, SD 57104.

**Mailing Address:** 300 N. Dakota Ave., Suite 100, Sioux Falls, SD 57104.

**Phone:** 605-336-1300; 800-855-5379. **Fax:** 605-336-7936.

**E-mail:** ksfy@ksfy.com

**Web Site:** http://www.ksfy.com

**Technical Facilities:** Channel No. 19 (500-506 MHz). Authorized power: 61-kw max. visual. Antenna: 1138-ft above av. terrain, 965-ft. above ground, 3005-ft. above sea level.

Latitude	44°	03'	07"
Longitude	100°	05'	03"

**Note:** Latitude and longitude coordinates shown are based on the North American Datum of 1927 (NAD 27) as currently required by the Mass Media Bureau of the FCC.

**Ownership:** South Dakota Television LLC (Group Dwner).

**Began Operation:** Station operating; no on-air date.

**Represented (legal):** Dickstein Shapiro Morin & Oshinsky LLP.

**Personnel:**

**Kelly Manning**, Vice President, General Manager & Station Manager.

**Kelly Manning**, General & Local Sales Manager.

**Tim Moan**, National Sales Manager.

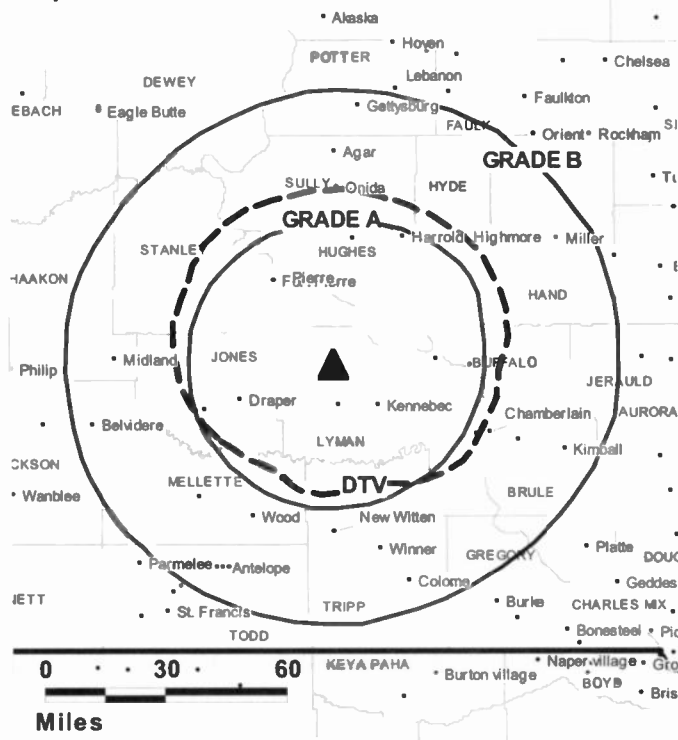
**Ryan Welsh**, Regional Sales Manager.

**Neal Bennett**, News Director.

**Eugene Schulz**, Chief Engineer.

**Marilyn Brink**, Business Manager.

KPRY-DT BMPCDT-20020730AAQ GRANTED: 10/2/2002 • A



© 2007 Warren Communications News

**Jeff Morlan**, Production Manager & Program Director.

**Jeff Bonk**, Marketing Director.

**Tammy Ranum**, Traffic Manager.

**City of License:** Pierre. **Station DMA:** Sioux Falls (Mitchell), SD. **Rank:** 115.

**Nielsen Data:** Not available.

**KPRY-TV**

**Ch. 4**

**(Satellite of KSFY-TV, Sioux Falls)**

**Network Service:** ABC.

**Licensee:** South Dakota Television License Sub LLC, 405 Park Ave., Suite 702, New York, NY 10022-4405.

**Studio:** 300 N. Dakota Ave., Suite 100, Sioux Falls, SD 57104.

**Mailing Address:** 300 N. Dakota Ave., Suite 100, Sioux Falls, SD 57104.

**Phone:** 605-336-1300; 800-955-5739. **Fax:** 605-336-7936.

**E-mail:** ksfy@ksfy.com

**Web Site:** http://www.ksfy.com

**Technical Facilities:** Channel No. 4 (66-72 MHz). Authorized power: 100-kw visual, 12.3-kw aural. Antenna: 1283-ft above av. terrain, 1089-ft. above ground, 3129-ft. above sea level.

Latitude 44° 03' 07"  
Longitude 100° 05' 03"

**Transmitter:** 10-mi. N of Presho.

**Digital Facilities:** Channel No. 19 (500-506 MHz). Power: 61-kw max. visual. Antenna: 1138-ft above av. terrain, 965-ft. above ground, 3005-ft. above sea level.

Latitude 44° 03' 07"  
Longitude 100° 05' 03"

**FCC Digital File Number:** BPCDT-19991025ACV. Granted: October 02, 2002.

**Note:** Latitude and longitude coordinates shown are based on the North American Datum of 1927 (NAD 27) as currently required by the Mass Media Bureau of the FCC.

**News Service:** AP.

**Ownership:** South Dakota Television LLC (Group Owner).

**Began Operation:** January 30, 1976. Sale to Hoak Media of Dakota License LLC pending. Sale to present owner by Raycom Media Inc. approved by FCC February 27, 2004. Sale to Raycom Media Inc. by Ellis Communications approved by FCC July 26, 1996. Previous sale to Ellis Communications by New Vision approved by FCC December 21, 1994. Sale to New Vision by News-Press & Gazette Co. approved by FCC September 7, 1993. Sale to News-Press & Gazette Co. approved by FCC November 15, 1985.

**Represented (legal):** Dickstein Shapiro Morin & Oshinsky LLP.

**Represented (sales):** TeleRep Inc.

**Personnel:**

**Kelly Manning**, Vice President, General Manager & Station Manager.

**Kelly Manning**, General & Local Sales Manager.

**Tim Moan**, National Sales Manager.

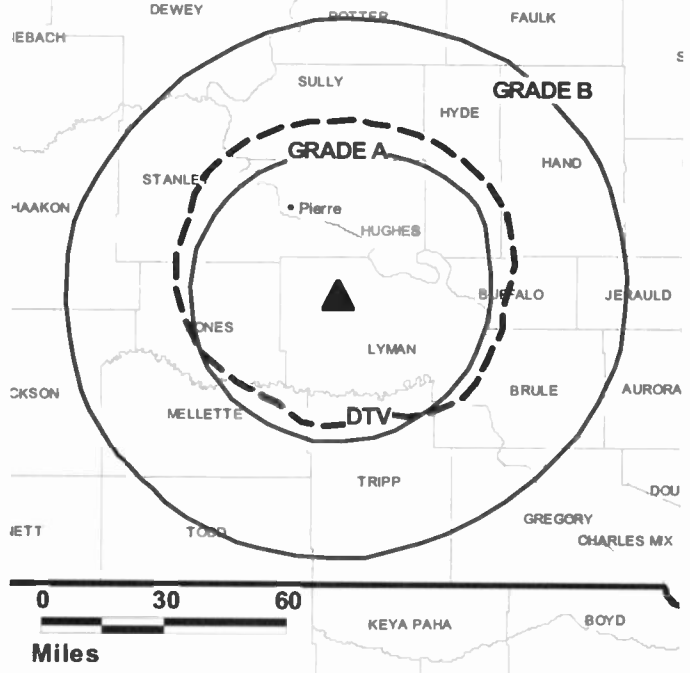
**Ryan Welsh**, Regional Sales Manager.

**Neal Bennett**, News Director.

**Eugene Schulz**, Chief Engineer.

**Marilyn Brink**, Business Manager.

**KPRY-TV BPCT-4755 GRANTED: 7/30/1975**



© 2007 Warren Communications News

**Jeff Morian**, Production Manager & Program Director.

**Jeff Bonk**, Marketing Director.

**Tammy Ranum**, Traffic Manager.

**Rates:** On request.

**City of License:** Pierre. **Station DMA:** Sioux Falls (Mitchell), SD. **Rank:** 115.

Circulation © 2006 Nielsen. Coverage based on Nielsen study.

GrandTotal	Cable TV Households	Non-cable TV Households	Total TV Households
Estimated Station Totals *	8,180	5,340	13,520
Average Weekly Circulation (2006)	5,110	922	6,032
Average Daily Circulation (2006)			2,723
Station DMA Total	Cable TV Households	Non-cable TV Households	Total TV Households
Estimated Station Totals *	8,180	5,340	13,520
Average Weekly Circulation (2006)	5,110	922	6,032
Average Daily Circulation (2006)			2,723

\*Estimated station totals are sums of the Nielsen TV and Cable TV household estimates for each county in which the station registers viewing of more than 5% as per the Nielsen Survey Methods.



## South Dakota — Rapid City

**KCLO-DT**

**Ch. 16**

**Network Service:** MNT, CBS.

**Licensee:** Young Broadcasting of Rapid City Inc., 501 S. Phillips Ave., Sioux Falls, SD 57102.

**Studio:** 719 W. Main St., Rapid City, SD 57002.

**Mailing Address:** 719 W. Main St., Rapid City, SD 57001-2737.

**Phone:** 605-336-1100. **Fax:** 605-348-5518.

**E-mail:** kelotv@keloland.com

**Web Site:** <http://www.keloland.com>

**Technical Facilities:** Channel No. 16 (482-488 MHz). Authorized power: 150-kw visual, aural. Antenna: 505-ft above av. terrain, 374-ft. above ground, 4153-ft. above sea level.

Latitude	44°	04'	13"
Longitude	103°	15'	01"

**Note:** Latitude and longitude coordinates shown are based on the North American Datum of 1927 (NAD 27) as currently required by the Mass Media Bureau of the FCC.

**Ownership:** Young Broadcasting Inc. (Group Owner).

**Began Operation:** Station operating; no on-air date

### Personnel:

**Mark Antonitis**, President & General Manger.

**Deb McDermott**, Executive Vice President & Operations Director.

**Paul Farmer**, Marketing & Promotion Manager.

**John Miller**, Production Manager.

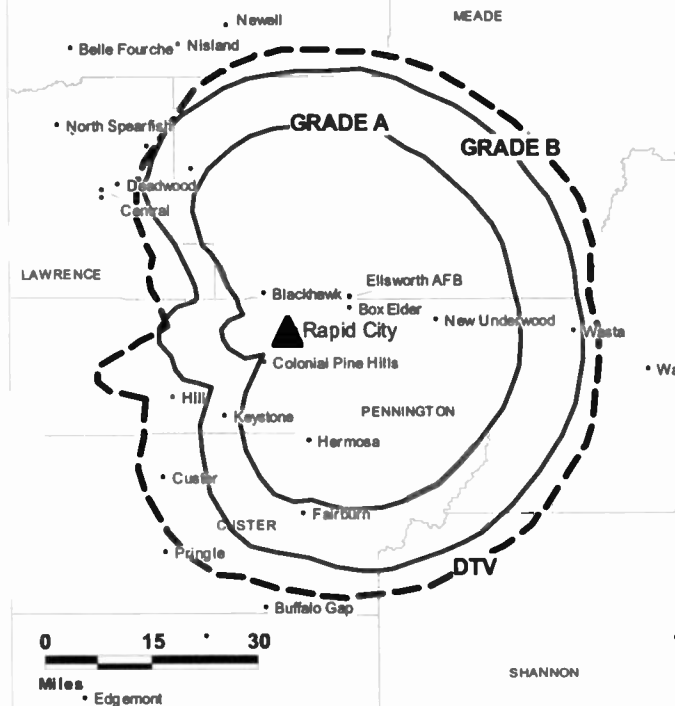
**Misty Farabee**, Traffic Manager.

**Jay Huizenga**, General Sales Manager.

**Mark Millage**, News Director.

**John Hertz**, Chief Engineer.

**KCLO-DT BMPCDT-20041104AQS GRANTED: 11/10/2004**



© 2007 Warren Communications News

**Marlin Van Peurse**, Director, Finance.

**Karen Floyd**, Program Director.

**City of License:** Rapid City. **Station DMA:** Rapid City, SD. **Rank:** 177.

**Nielsen Data:** Not available.

**KCLO-TV**  
**Ch. 15**  
**(Satellite of KELO-TV, Sioux Falls)**

**Network Service:** CBS.

**Licensee:** Young Broadcasting of Rapid City Inc., 599 Lexington Ave., 47th Floor, New York, NY 10222.

**Studio:** 719 W. Main St., Rapid City, SD 57002.

**Mailing Address:** 719 W. Main St., Rapid City, SD 57001-2737.

**Phone:** 605-336-1100. **Fax:** 605-348-5518.

**E-mail:** kelotv@keloland.com

**Web Site:** http://www.keloland.com

**Technical Facilities:** Channel No. 15 (476-482 MHz). Authorized power: 692-kw max. visual. Antenna: 505-ft above av. terrain, 374-ft. above ground, 4153-ft. above sea level.

Latitude 44° 04' 13"  
 Longitude 103° 15' 01"

**Digital Facilities:** Channel No. 16 (482-488 MHz). Power: 150-kw visual, aural. Antenna: 505-ft above av. terrain, 374-ft. above ground, 4153-ft. above sea level.

Latitude 44° 04' 13"  
 Longitude 103° 15' 01"

**FCC Digital File Number:** BPDCT-19991021AAT. Granted: November 10, 2004.

**Note:** Latitude and longitude coordinates shown are based on the North American Datum of 1927 (NAD 27) as currently required by the Mass Media Bureau of the FCC.

**Multichannel TV Sound:** Stereo only.

**Satellite Earth Station:** Transmitter Harris; Scientific-Atlanta, 3.2-meter C-band.

**News Services:** AP, CNN Newsource, CBS Newspath.

**Ownership:** Young Broadcasting Inc. (Group Owner).

**Began Operation:** November 28, 1988.

**Represented (sales):** Adam Young Inc.

**Represented (legal):** Wiley, Rein & Fielding.

**Personnel:**

**Mark Antonitis, President & General Manager.**

**Deb McDermott, Executive Vice President & Operations Director.**

**Paul Farmer, Marketing & Promotion Manager.**

**John Miller, Production Manager.**

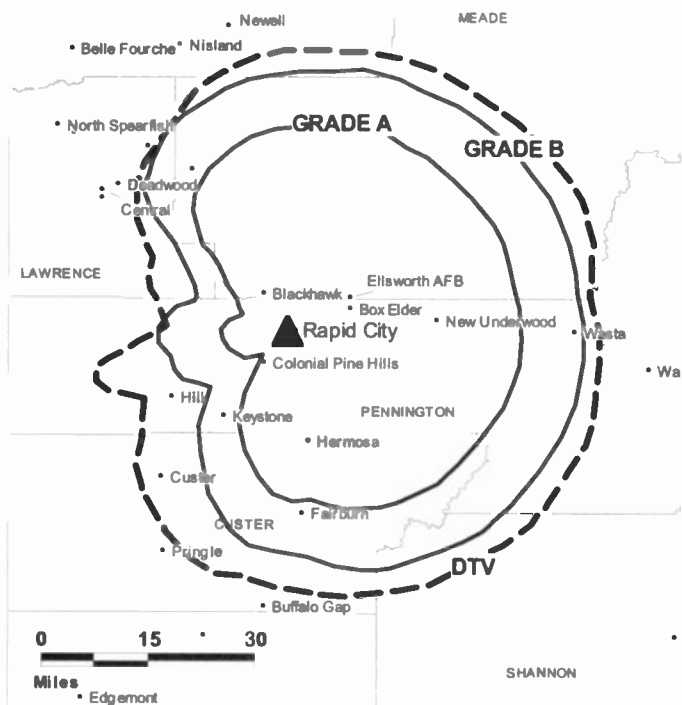
**Misty Farabee, Traffic Manager.**

**Jay Huizenga, General Sales Manager.**

**Mark Millage, News Director.**

**John Hertz, Chief Engineer.**

**KCLO-TV BPCT-20011218AAW GRANTED: 10/3/2002**



© 2007 Warren Communications News

**Marlin Van Peurseem, Director, Finance.**

**Karen Floyd, Program Director.**

**Highest 30 Sec. Rate: \$100.**

**City of License: Rapid City. Station DMA: Rapid City, SD. Rank: 177.**

Circulation © 2006 Nielsen. Coverage based on Nielsen study.

GrandTotal	Cable TV Households	Non-cable TV Households	Total TV Households
Estimated Station Totals *	47,940	20,080	68,020
Average Weekly Circulation (2006)	28,606	7,058	35,664
Average Daily Circulation (2006)			14,918
Station DMA Total	Cable TV Households	Non-cable TV Households	Total TV Households
Estimated Station Totals *	47,940	20,080	68,020
Average Weekly Circulation (2006)	28,606	7,058	35,664
Average Daily Circulation (2006)			14,918

\*Estimated station totals are sums of the Nielsen TV and Cable TV household estimates for each county in which the station registers viewing of more than 5% as per the Nielsen Survey Methods.

# South Dakota — Rapid City

## KEVN-DT

Ch. 18

**Network Service:** FOX.

**Grantee:** KEVN Inc., 2000 Skyline Dr., PO Box 677, Rapid City, SD 57709-0677.

**Studio:** 2000 Skyline Dr., Rapid City, SD 57701.

**Mailing Address:** Box 677, Rapid City, SD 57709.

**Phone:** 605-394-7777. **Fax:** 605-348-9128.

**E-mail:** cindym@kevn.com

**Web Site:** <http://www.fox7tv.com>

**Technical Facilities:** Channel No. 18 (494-500 MHz). Authorized power: 120-kw max. visual. Antenna: 594-ft above av. terrain, 512-ft. above ground, 4226-ft. above sea level.

Latitude	44°	04'	00"
Longitude	103°	15'	01"

**Note:** Latitude and longitude coordinates shown are based on the North American Datum of 1927 (NAD 27) as currently required by the Mass Media Bureau of the FCC.

**Satellite Earth Station:** Transmitter RCA; Scientific-Atlanta, 7-meter C-band; Scientific-Atlanta receivers.

**Ownership:** Mission TV LLC (Group Owner).

**Began Operation:** Station operating under Special Temporary Authority at 2.54-kw max. visual; no on-air date

**Represented (legal):** Hogan & Hartson LLP.

**Represented (sales):** Millennium Sales & Marketing.

### Personnel:

**Cindy McNeill**, General Manager & General Sales Manager.

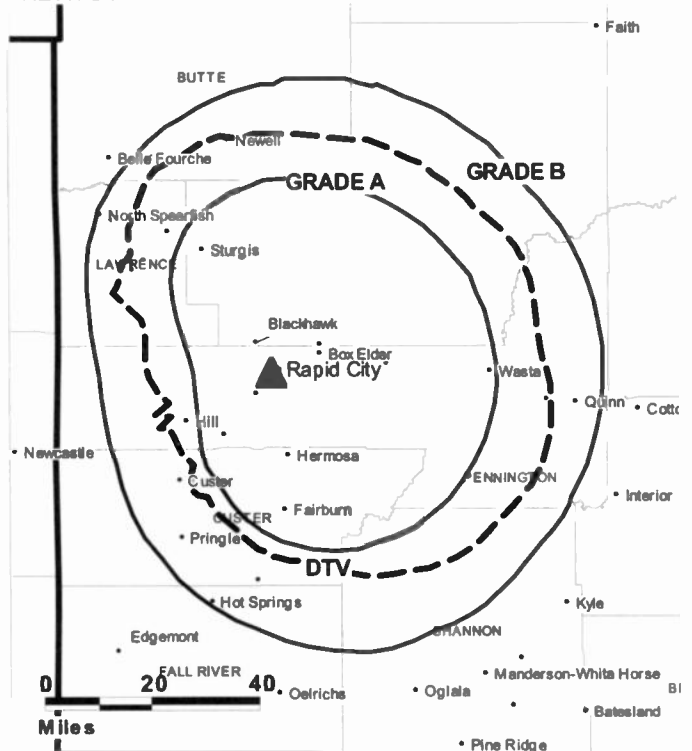
**Robert A. Slocum**, Treasurer & Chief Financial Officer.

**Alan Pell**, Promotion Director.

**Dave Downs**, Production Manager.

**Alissia Hirschert**, Traffic Manager.

KEVN-DT BPCDT-19991019ABB GRANTED: 12/2/1999



© 2007 Warren Communications News

**Jon Fisher**, Local Sales Manager.

**Jack Caudill**, News Director.

**Lindsay Bold**, Chief Engineer.

**City of License:** Rapid City. **Station DMA:** Rapid City, SD. **Rank:** 177.

**Nielsen Data:** Not available.

**KEVN-TV**

**Ch. 7**

**(Operates satellite KIVV-TV, Lead)**

**Network Service:** FOX.

**Licensee:** KEVN Inc., 2000 Skyline Dr., PO Box 677, Rapid City, SD 57709-0677.

**Studio:** 2000 Skyline Dr., Rapid City, SD 57701.

**Mailing Address:** Box 677, Rapid City, SD 57709.

**Phone:** 605-394-7777. **Fax:** 605-348-9128.

**E-mail:** cindym@kevn.com

**Web Site:** http://www.fox7tv.com

**Technical Facilities:** Channel No. 7 (174-180 MHz). Authorized power: 224-kw visual, 22.4-kw aural. Antenna: 670-ft above av. terrain, 626-ft. above ground, 4342-ft. above sea level.

Latitude 44° 04' 06"  
Longitude 103° 15' 03"

**Transmitter:** Skyline Dr., 1.6-mi. from center of Rapid City.

**Digital Facilities:** Channel No. 18 (494-500 MHz). Power: 120-kw max. visual. Antenna: 594-ft above av. terrain, 512-ft. above ground, 4226-ft. above sea level.

Latitude 44° 00' 00"  
Longitude 103° 15' 01"

**FCC Digital File Number:** BPCDT-19991019ABB. Granted: December 02, 1999.

**Note:** Latitude and longitude coordinates shown are based on the North American Datum of 1927 (NAD 27) as currently required by the Mass Media Bureau of the FCC.

**Satellite Earth Station:** Transmitter RCA; Scientific-Atlanta, 7-meter C-band; Scientific-Atlanta receivers.

**News Services:** AP, Fox NewsEdge, CNN Newsource.

**Ownership:** Mission TV LLC (Group Owner).

**Began Operation:** July 11, 1976. Sale to Heritage Media Corp. by Sherwood L. Corner & Gilbert D. Moyle approved by FCC August 14, 1985. Sale to Blackstar LLC by Heritage Media Corp. approved by FCC December 15, 1995. Sale to Silver King Communications Inc. by Blackstar LLC approved by FCC May 14, 1998. Sale to present owner by Silver King approved by FCC August 26, 1998. KEVN Inc. filed for Chapter 11 bankruptcy November 20, 2003, and emerged July 13, 2005.

**Represented (sales):** Millennium Sales & Marketing.

**Represented (legal):** Hogan & Hartson LLP.

**Personnel:**

**Cindy McNeill**, General Manager & General Sales Manager.

**Robert A. Slocum**, Treasurer & Chief Financial Officer.

**Alan Peil**, Promotion Director.

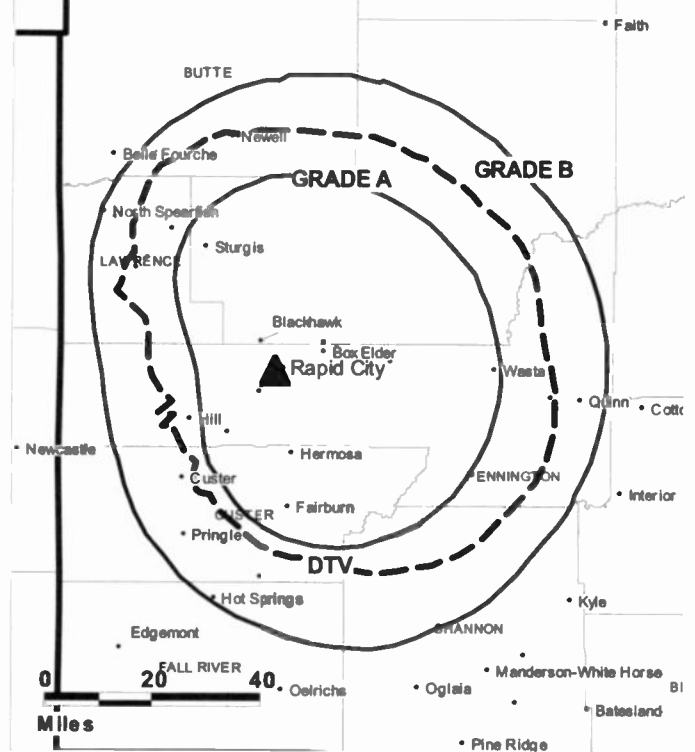
**Dave Downs**, Production Manager.

**Alissia Hirschert**, Traffic Manager.

**Jon Fisher**, Local Sales Manager.

**Jack Caudill**, News Director.

**KEVN-TV BPCT-4627 GRANTED: 6/20/1975**



© 2007 Warren Communications News

**Lindsay Bold**, Chief Engineer.

**Highest 30 Sec. Rate:** \$750.

**City of License:** Rapid City. **Station DMA:** Rapid City, SD. **Rank:** 177.

Circulation © 2006 Nielsen. Coverage based on Nielsen study.

GrandTotal	Cable TV Households	Non-cable TV Households	Total TV Households
Estimated Station Totals *	58,020	20,080	78,100
Average Weekly Circulation (2006)	26,308	8,587	34,895
Average Daily Circulation (2006)			13,100
Station DMA Total	Cable TV Households	Non-cable TV Households	Total TV Households
Estimated Station Totals *	49,980	20,080	70,060
Average Weekly Circulation (2006)	25,753	8,587	34,340
Average Daily Circulation (2006)			13,036
Other DMA Total	Cable TV Households	Non-cable TV Households	Total TV Households
Estimated Station Totals *	8,040	0	8,040
Average Weekly Circulation (2006)	555	0	555
Average Daily Circulation (2006)			64

\*Estimated station totals are sums of the Nielsen TV and Cable TV household estimates for each county in which the station registers viewing of more than 5% as per the Nielsen Survey Methods.

**KNBN**

**Ch. 21**

**(Affiliated with KWSD, Sioux Falls)**

**Network Service:** NBC.

**Licensee:** Rapid Broadcasting Co., 2504 W. Main St., Box 2860, Rapid City, SD 57709.

**Studio:** 2424 S. Plaza Dr., Rapid City, SD 57709.

**Mailing Address:** Box 9549, Rapid City, SD 57709.

**Phone:** 605-355-0024. **Fax:** 605-355-9274.

**E-mail:** jsimpson@newscenter1.com

**Web Site:** http://www.newscenter1.com

**Technical Facilities:** Channel No. 21 (512-518 MHz). Authorized power: 500-kw max. visual. Antenna: 692-ft above av. terrain, 509-ft. above ground, 4268-ft. above sea level.

Latitude 44° 05' 33"  
Longitude 103° 14' 53"

**Transmitter:** Cowboy Hill.

**Note:** Latitude and longitude coordinates shown are based on the North American Datum of 1927 (NAD 27) as currently required by the Mass Media Bureau of the FCC.

**Ownership:** Rapid Broadcasting Co. (Group Owner).

**Represented (sales):** Blair Television.

**Represented (legal):** Cole, Raywid & Braverman LLP.

**Represented (engineering):** Graham Brock Inc.

**Personnel:**

Jim Simpson, General Manager.

Darren Koehne, Regional Sales Manager.

Terry Keegan, Regional News Director.

Donna Houck, Corporate Financial Officer.

Faye Payte, Business Manager.

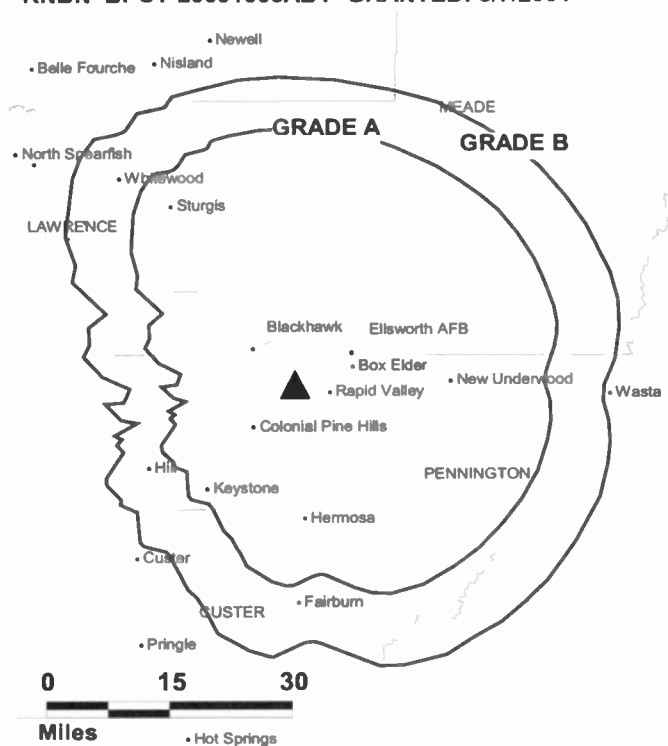
Wes Des Jardins, Marketing Director.

Mark Walter, Production Manager & Development Director.

Trent Taylor, Traffic Manager.

**City of License:** Rapid City. **Station DMA:** Rapid City, SD. **Rank:** 177.

**KNBN BPCT-20001003ABY GRANTED: 3/7/2001**



© 2007 Warren Communications News

Circulation © 2006 Nielsen. Coverage based on Nielsen study.

GrandTotal	Cable	Non-cable	Total
	TV Households	TV Households	TV Households
Estimated Station Totals *	47,940	24,190	72,130
Average Weekly Circulation (2006)	31,535	7,571	39,106
Average Daily Circulation (2006)			18,596
Station DMA Total	Cable	Non-cable	Total
	TV Households	TV Households	TV Households
Estimated Station Totals *	47,940	24,190	72,130
Average Weekly Circulation (2006)	31,535	7,571	39,106
Average Daily Circulation (2006)			18,596

\*Estimated station totals are sums of the Nielsen TV and Cable TV household estimates for each county in which the station registers viewing of more than 5% as per the Nielsen Survey Methods.

# South Dakota — Rapid City

## KOTA-DT

### Ch. 2

**Network Service:** ABC.

**Licensee:** Duhamel Broadcasting Enterprises, 518 Saint Joseph St., Rapid City, SD 57709.

**Studio:** 518 Saint Joseph St., Rapid City, SD 57701.

**Mailing Address:** Box 1760, Rapid City, SD 57709.

**Phone:** 605-342-2000. **Fax:** 605-342-7305.

**E-mail:** kctanews@rapidnet.com

**Web Site:** <http://www.kotatv.com>

**Technical Facilities:** Channel No. 2 (54-60 MHz). Authorized power: 7.1-kw visual. Antenna: 607-ft above av. terrain, 453-ft. above ground, 4249-ft. above sea level.

Latitude	44°	04'	07"
Longitude	103°	15'	03"

**Note:** Latitude and longitude coordinates shown are based on the North American Datum of 1927 (NAD 27) as currently required by the Mass Media Bureau of the FCC.

**Ownership:** Duhamel Broadcasting Enterprises (Group Owner).

**Began Operation:** Station operating; no on-air date.

**Represented (sales):** Continental Television Sales.

#### Personnel:

**William F. Duhamel**, President & General Manager.

**Peter A. Duhamel**, Vice President.

**Helene M. Duhamel**, Vice President.

**Dave Ditterman**, Production Director.

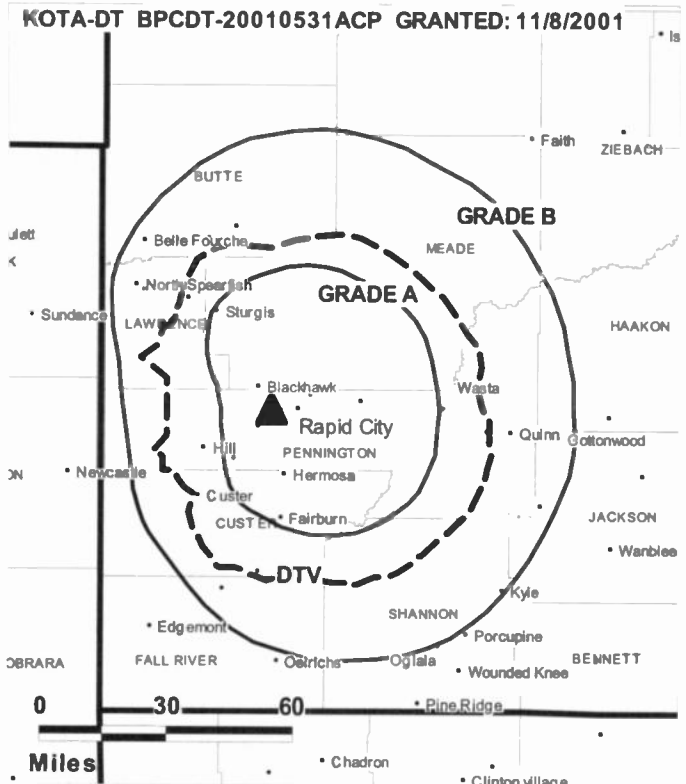
**Fred Whitley**, Creative Services Director.

**Kathy Williamson**, Traffic Manager.

**Randy Howe**, Sports Director.

**Steve Duffy**, General & National Sales Manager.

**Gerry Fenske**, Local Sales Manager.



**John Petersen**, News Director.

**Susan Hastings**, Business Manager.

**Monte Loos**, Program & Operations Manager.

**City of License:** Rapid City. **Station DMA:** Rapid City, SD. **Rank:** 177.

**Nielsen Data:** Not available.

**KOTA-TV**

**Ch. 3**

**(Affiliated with KDUH-TV, Scottsbluff)**

**(Operates satellites KSGW-TV, Sheridan; KHSD-TV, Lead)**

**Network Service:** ABC.

**Licensee:** Duhamel Broadcasting Enterprises, Box 1760, Rapid City, SD 57701-1760.

**Studio:** Duhamel Bldg., 518 St. Joseph St., Rapid City, SD 57701.

**Mailing Address:** Box 1760, Rapid City, SD 57709-1760.

**Phone:** 605-342-2000. **Fax:** 605-342-7305.

**E-mail:** kotanews@rapidnet.com

**Web Site:** http://www.kotatv.com

**Technical Facilities:** Channel No. 3 (60-66 MHz). Authorized power: visual. Antenna: 610-ft above av. terrain, 558-ft. above ground, 4311-ft. above sea level.

Latitude 44° 04' 08"  
Longitude 103° 15' 05"

**Digital Facilities:** Channel No. 2 (54-60 MHz). Power: 7.1-kw visual. Antenna: 607-ft above av. terrain, 453-ft. above ground, 4249-ft. above sea level.

Latitude 44° 04' 07"  
Longitude 103° 15' 03"

**FCC Digital File Number:** BPCDT-20010531ACP. Granted: November 08, 2001.

**Note:** Latitude and longitude coordinates shown are based on the North American Datum of 1927 (NAD 27) as currently required by the Mass Media Bureau of the FCC.

**Satellite Earth Stations:** Simulsat, 7-meter; Harris, 5.8-meter; Simulsat, Scientific-Atlanta receivers.

**AM Affiliate:** KOTA, 5-kw, 1380 kHz.

**News Services:** ABC NewsOne, AP.

**Ownership:** Duhamel Broadcasting Enterprises (Group Owner).

**Began Operation:** May 29, 1955.

**Represented (sales):** Continental Television Sales.

**Represented (legal):** Shaw Pittman.

**Personnel:**

William F. Duhamel, President & General Manager.

Peter A. Duhamel, Vice President.

Helene M. Duhamel, Vice President.

Dave Ditterman, Production Director.

Fred Whitley, Creative Services Director.

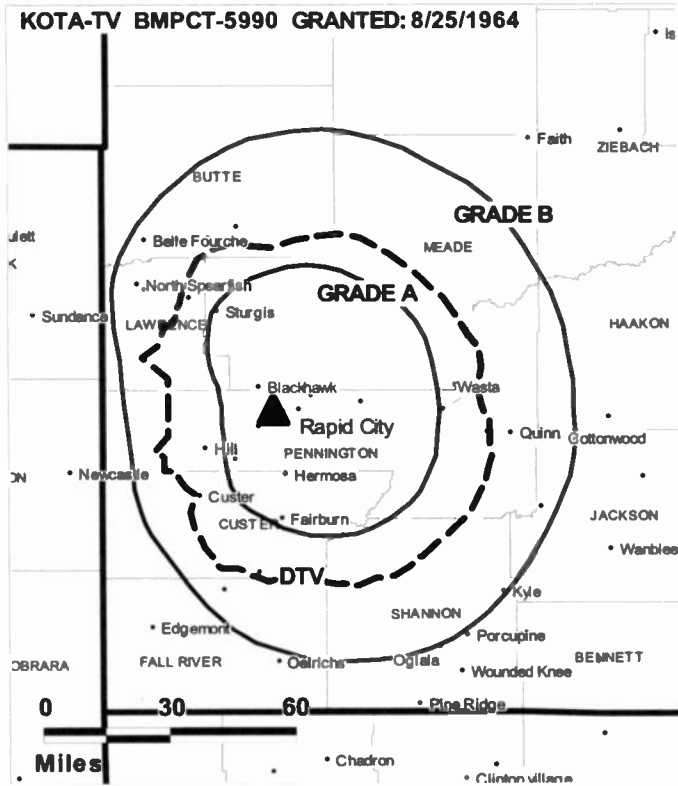
Kathy Williamson, Traffic Manager.

Randy Howe, Sports Director.

Gerry Fenske, Local Sales Manager.

Steve Duffy, General & National Sales Manager.

John Petersen, News Director.



© 2007 Warren Communications News

Susan Hastings, Business Manager.

Monte Loos, Program & Operations Manager.

Rates: On request.

City of License: Rapid City. Station DMA: Rapid City, SD. Rank: 177.

Circulation © 2006 Nielsen. Coverage based on Nielsen study.

GrandTotal	Cable TV Households	Non-cable TV Households	Total TV Households
Estimated Station Totals *	52,220	24,190	76,410
Average Weekly Circulation (2006)	37,845	12,097	49,942
Average Daily Circulation (2006)			26,910
Station DMA Total	Cable TV Households	Non-cable TV Households	Total TV Households
Estimated Station Totals *	49,980	24,190	74,170
Average Weekly Circulation (2006)	36,611	12,097	48,708
Average Daily Circulation (2006)			26,606
Other DMA Total	Cable TV Households	Non-cable TV Households	Total TV Households
Estimated Station Totals *	2,240	0	2,240
Average Weekly Circulation (2006)	1,234	0	1,234
Average Daily Circulation (2006)			304

\*Estimated station totals are sums of the Nielsen TV and Cable TV household estimates for each county in which the station registers viewing of more than 5% as per the Nielsen Survey Methods.

# South Dakota — Reliance

## KPLO-DT Ch. 14

**Network Service:** MNT, CBS.

**Licensee:** Young Broadcasting of Sioux Falls Inc., c/o Brooks, Pierce et al., PO Box 1800, Raleigh, NC 27602.

**Studio:** 501 S. Phillips Ave., Sioux Falls, SD 57104.

**Mailing Address:** 501 S. Phillips Ave., Sioux Falls, SD 57104.

**Phone:** 605-336-1100. **Fax:** 605-357-5530.

**E-mail:** kelotv@keloland.com

**Web Site:** <http://www.keloland.com>

**Technical Facilities:** Channel No. 14 (470-476 MHz). Authorized power: 40-kw visual. Antenna: 1043-ft above av. terrain, 600-ft. above ground, 2772-ft. above sea level.

Latitude	43°	57'	57"
Longitude	99°	36'	11"

**Transmitter:** Reliance.

**Note:** Latitude and longitude coordinates shown are based on the North American Datum of 1927 (NAD 27) as currently required by the Mass Media Bureau of the FCC.

**Ownership:** Young Broadcasting Inc. (Group Owner).

**Began Operation:** Station operating; no on-air date.

### Personnel:

**Mark Antonitis**, President & General Manager.

**Deb McDermott**, Executive Vice President & Operations Director.

**Jay Huizenga**, General Sales Manager.

**Mark Millage**, News Director.

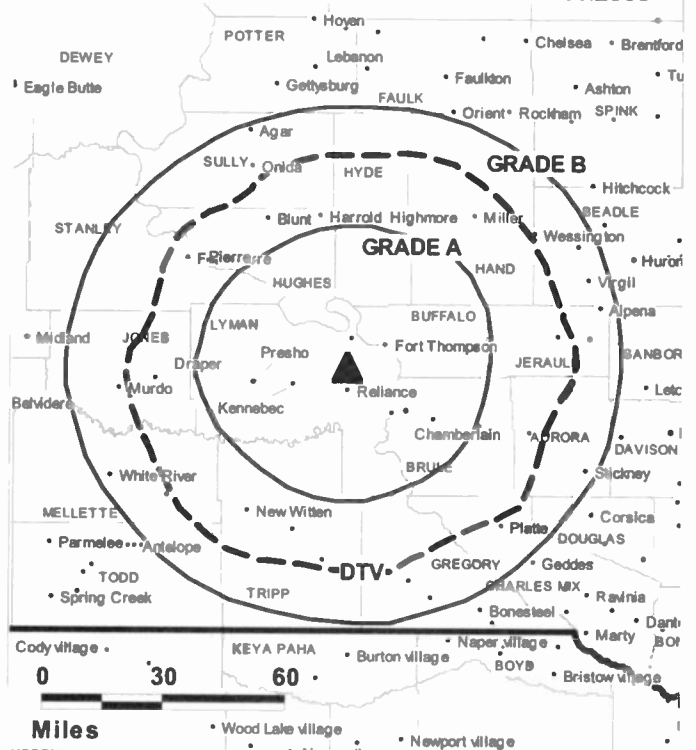
**John Hertz**, Chief Engineer.

**Marlin Van Peurse**, Director, Finance.

**Karen Floyd**, Program Director.

**Paul Farmer**, Promotion Manager.

**KPLO-DT BMPCDT-20021209ABO GRANTED: 4/16/2003**



© 2007 Warren Communications News

**John Miller**, Production Manager.

**Misty Farabee**, Traffic Manager.

**City of License:** Reliance. **Station DMA:** Sioux Falls (Mitchell), SD. **Rank:** 115.

**Nielsen Data:** Not available.



**KPLO-TV**  
**Ch. 6**  
**(Satellite of KELO-TV, Sioux Falls)**

**Network Service:** CBS.

**Licensee:** Young Broadcasting of Sioux Falls Inc., c/o Brooks, Pierce, et al., PO Box 1800, Raleigh, NC 27602.

**Studio:** 501 S. Phillips Ave., Sioux Falls, SD 57104.

**Mailing Address:** 501 S. Phillips Ave., Sioux Falls, SD 57104.

**Phone:** 605-336-1100. **Fax:** 605-357-5530.

**E-mail:** kelotv@keloland.com

**Web Site:** http://www.keloland.com

**Technical Facilities:** Channel No. 6 (82-88 MHz). Authorized power: 100-kw visual, 20-kw aural. Antenna: 1109-ft. above av. terrain, 711-ft. above ground, 2877-ft. above sea level.

Latitude 43° 57' 55"  
 Longitude 99° 36' 11"

**Transmitter:** Medicine Butte, 6-mi. N of Reliance.

**Digital Facilities:** Channel No. 14 (470-476 MHz). Power: 40-kw visual. Antenna: 1043-ft. above av. terrain, 600-ft. above ground, 2772-ft. above sea level.

Latitude 43° 57' 57"  
 Longitude 99° 36' 11"

**FCC Digital File Number:** BPCDT-19991021ABA. Granted: April 16, 2003.

**Note:** Latitude and longitude coordinates shown are based on the North American Datum of 1927 (NAD 27) as currently required by the Mass Media Bureau of the FCC.

**Multichannel TV Sound:** Stereo only.

**News Services:** AP, CNN Newsource, CBS Newspath.

**Ownership:** Young Broadcasting Inc. (Group Owner).

**Began Operation:** July 15, 1957.

**Represented (sales):** Adam Young Inc.

**Represented (legal):** Wiley, Rein & Fielding.

**Personnel:**

Mark Antonitis, President & General Manager.

Deb McDermott, Executive Vice President & Operations Director.

Jay Huizenga, General Sales Manager.

Mark Millage, News Director.

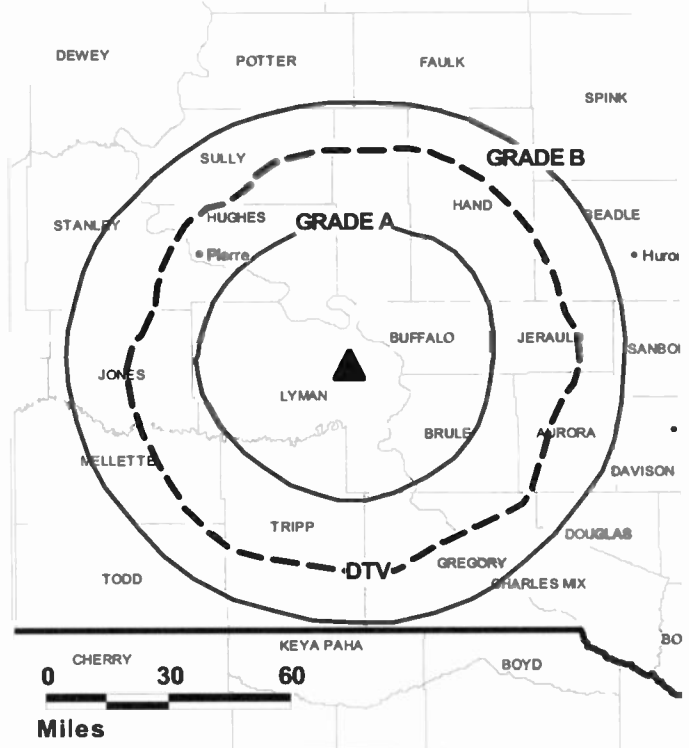
John Hertz, Chief Engineer.

Marlin Van Peurse, Director, Finance.

Karen Floyd, Program Director.

Paul Farmer, Promotion Manager.

**KPLO-TV BPCT-2489 GRANTED: 5/15/1958**



© 2007 Warren Communications News

**John Miller, Production Manager.**

**Misty Farabee, Traffic Manager.**

**Rates:** On request.

**City of License:** Reliance. **Station DMA:** Sioux Falls (Mitchell), SD. **Rank:** 115.

Circulation © 2006 Nielsen. Coverage based on Nielsen study.

GrandTotal	Cable TV Households	Non-cable TV Households	Total TV Households
Estimated Station Totals *	9,080	5,340	14,420
Average Weekly Circulation (2006)	5,450	988	6,438
Average Daily Circulation (2006)			4,557

Station DMA Total	Cable TV Households	Non-cable TV Households	Total TV Households
Estimated Station Totals *	9,080	5,340	14,420
Average Weekly Circulation (2006)	5,450	988	6,438
Average Daily Circulation (2006)			4,557

\*Estimated station totals are sums of the Nielsen TV and Cable TV household estimates for each county in which the station registers viewing of more than 5% as per the Nielsen Survey Methods.

**KDLT-DT**  
**Ch. 47**

**Network Service:** NBC.

**Licensee:** Red River Broadcast Co. LLC, Box 9115, Fargo, ND 58106.

**Studio:** 3600 S. Westport Ave., Sioux Falls, SD 57106.

**Mailing Address:** 3600 S. Westport Ave., Sioux Falls, SD 57106.

**Phone:** 605-361-5555. **Fax:** 605-361-7017.

**E-mail:** garyb@kdl.com

**Web Site:** <http://www.kdl.com>

**Technical Facilities:** Channel No. 47 (668-674 MHz). Authorized power: 1000-kw max. visual. Antenna: 1995-ft above av. terrain, 1965-ft. above ground, 3392-ft. above sea level.

Latitude	43°	30'	18"
Longitude	96°	33'	22"

**Note:** Latitude and longitude coordinates shown are based on the North American Datum of 1927 (NAD 27) as currently required by the Mass Media Bureau of the FCC.

**Ownership:** Red River Broadcast Corp. (Group Owner).

**Began Operation:** Station operating; no on-air date

**Represented (engineering):** Cohen Dippell & Everist PC.

**Represented (legal):** Holland & Knight LLP.

**Represented (sales):** Millennium Sales & Marketing.

**Personnel:**

**Kathy M. Lau,** Vice President & Chief Financial Officer.

**Myron Kunin,** Chief Executive Officer.

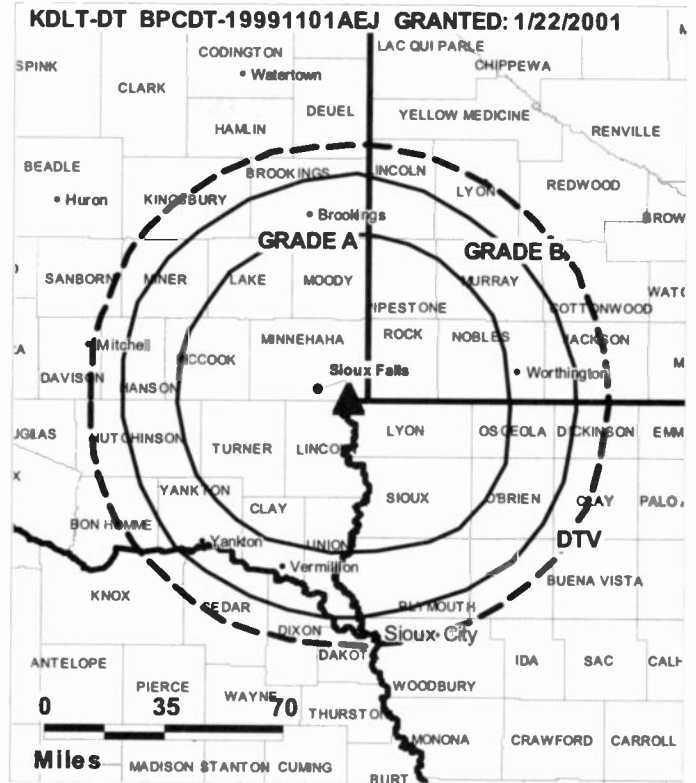
**Gary R. Bolton,** General Manager.

**Mari Ossentfort,** General & Local Sales Manager.

**Jill Knip,** News Director.

**Don Struzenbecher,** Chief Engineer.

**Susan Enders,** Program Director.



© 2007 Warren Communications News

**Troy Baltzer,** Production Manager.

**Shelly Steichen,** Traffic Manager.

**Mike Gamber,** Promotion Director.

**City of License:** Sioux Falls. **Station DMA:** Sioux Falls (Mitchell), SD. **Rank:** 115.

**Nielsen Data:** Not available.

**KDLT-TV**

**Ch. 46**

**(Operates satellite KDLV-TV, Mitchell)**

**Network Service:** NBC.

**Licensee:** Red River Broadcast Co. LLC, 4015 9th Ave. SW, Fargo, ND 58103.

**Studio:** 3600 S. Westport Ave., Sioux Falls, SD 57106-6325.

**Mailing Address:** 3600 S. Westport Ave., Sioux Falls, SD 57106-6325.

**Phone:** 605-361-5555. **Fax:** 605-361-7017.

**E-mail:** garyb@kdl.com

**Web Site:** http://www.kdl.com

**Technical Facilities:** Channel No. 46 (662-668 MHz). Authorized power: 4000-kw visual. Antenna: 1932-ft above av. terrain, 1909-ft. above ground, 3337-ft. above sea level.

Latitude 43° 30' 18"  
Longitude 96° 33' 22"

**Digital Facilities:** Channel No. 47 (668-674 MHz). Power: 1000-kw max. visual. Antenna: 1995-ft above av. terrain, 1965-ft. above ground, 3392-ft. above sea level.

Latitude 43° 30' 18"  
Longitude 96° 33' 22"

**FCC Digital File Number:** BPCDT-19991101AEJ. Granted: January 22, 2001.

**Note:** Latitude and longitude coordinates shown are based on the North American Datum of 1927 (NAD 27) as currently required by the Mass Media Bureau of the FCC.

**Multichannel TV Sound:** Stereo only.

**Satellite Earth Stations:** Transmitter Comark; Harris, 3.5-meter Ku-band; GE, 5-meter Ku-band; Comtech, 5-meter C-band; Harris, Agile Omni receivers.

**News Services:** NBC News Channel, AP.

**Ownership:** Red River Broadcast Corp. (Group Owner).

**Began Operation:** September 23, 1998.

**Represented (sales):** Millennium Sales & Marketing.

**Represented (legal):** Holland & Knight LLP.

**Represented (engineering):** Cohen Dippell & Everist PC.

**Personnel:**

Kathy M. Lau, Vice President & Chief Financial Officer.

Myron Kunin, Chief Executive Officer.

Gary R. Bolton, General Manager.

Mari Ossenfort, General & Local Sales Manager.

Jill J. Knip, News Director.

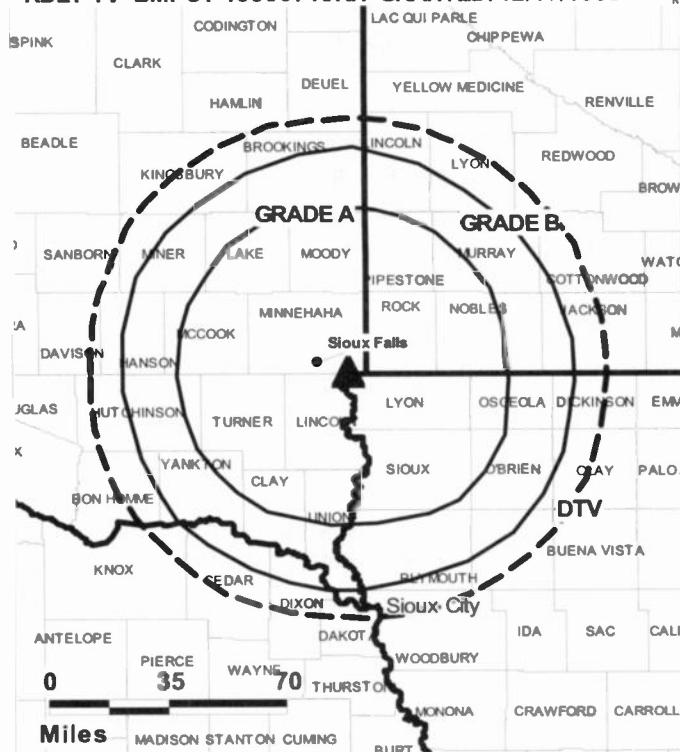
Don Sturzenbecher, Chief Engineer.

Susan Enders, Program Director.

Troy Baltzer, Production Manager.

Shelly Steichen, Traffic Manager.

**KDLT-TV BMPCT-19980715KH GRANTED: 12/17/1998**



© 2007 Warren Communications News

**Mike Gamber, Promotion Director.**

**Highest 30 Sec. Rate: \$3500.**

**City of License:** Sioux Falls. **Station DMA:** Sioux Falls (Mitchell), SD. **Rank:** 115.

Circulation © 2006 Nielsen. Coverage based on Nielsen study.

GrandTotal	Cable	Non-cable	Total
	TV Households	TV Households	TV Households
Estimated Station Totals *	163,680	86,140	249,820
Average Weekly Circulation (2006)	72,486	37,999	110,485
Average Daily Circulation (2006)			48,583
Station DMA Total	Cable	Non-cable	Total
	TV Households	TV Households	TV Households
Estimated Station Totals *	142,630	69,020	211,650
Average Weekly Circulation (2006)	69,598	35,523	105,121
Average Daily Circulation (2006)			47,050
Other DMA Total	Cable	Non-cable	Total
	TV Households	TV Households	TV Households
Estimated Station Totals *	21,050	17,120	38,170
Average Weekly Circulation (2006)	2,888	2,476	5,364
Average Daily Circulation (2006)			1,533

\*Estimated station totals are sums of the Nielsen TV and Cable TV household estimates for each county in which the station registers viewing of more than 5% as per the Nielsen Survey Methods.

**KELO-DT**

**Ch. 32**

**Network Service:** MNT, CBS.

**Licensee:** Young Broadcasting of Sioux Falls Inc., c/o Brooks, Pierce, et al., PO Box 1800, Raleigh, NC 27602.

**Studio:** 501 S. Phillips Ave., Sioux Falls, SD 57104.

**Mailing Address:** 501 S. Phillips Ave., Sioux Falls, SD 57104.

**Phone:** 605-336-1100. **Fax:** 605-357-5530.

**E-mail:** kelotv@keloland.com

**Web Site:** <http://www.keloland.com>

**Technical Facilities:** Channel No. 32 (578-584 MHz). Authorized power: 869-kw max. visual. Antenna: 1932-ft above av. terrain, 1883-ft. above ground, 3343-ft. above sea level.

Latitude	43°	31'	07"
Longitude	96°	32'	05"

**Transmitter:** Rowena.

**Note:** Latitude and longitude coordinates shown are based on the North American Datum of 1927 (NAD 27) as currently required by the Mass Media Bureau of the FCC.

**Ownership:** Young Broadcasting Inc. (Group Owner).

**Began Operation:** May 1, 2002.

**Personnel:**

**Mark Antonitis**, President & General Manager.

**Deb McDermott**, Executive Vice President & Operations Director.

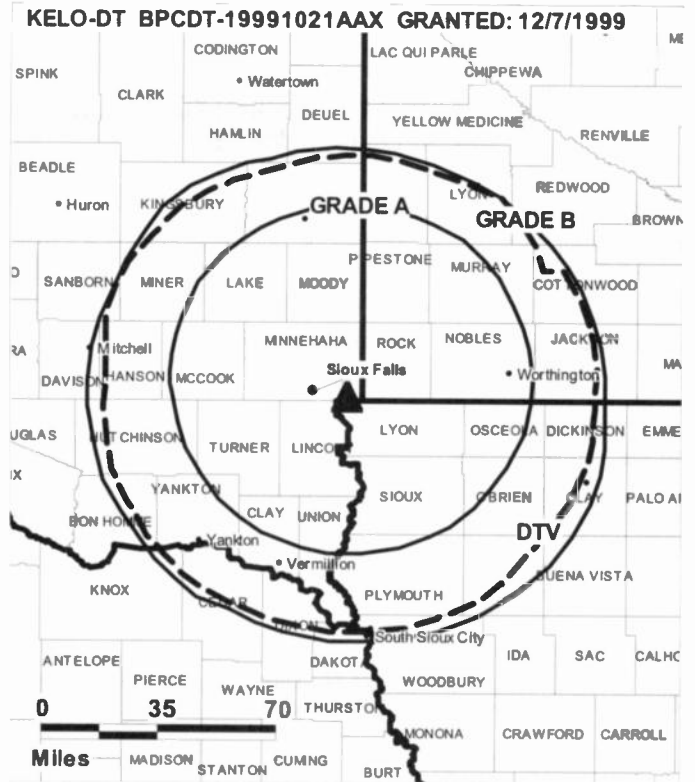
**Jay Hulzenga**, General Sales Manager.

**Mark Millage**, News Director.

**John Hertz**, Chief Engineer.

**Marlin Van Peursem**, Director, Finance.

**Karen Floyd**, Program Director.



© 2007 Warren Communications News

**Paul Farmer**, Marketing & Promotion Manager.

**John Miller**, Production Manager.

**Misty Farabee**, Traffic Manager.

**City of License:** Sioux Falls. **Station DMA:** Sioux Falls (Mitchell), SD. **Rank:** 115.

**Nielsen Data:** Not available.

**KELO-TV**

**Ch. 11**

**(Operates satellites KDLO-TV, Florence; KALO-TV, Rapid City; KPLO-TV, Reliance)**

**Network Service:** CBS.

**Licensee:** Young Broadcasting of Sioux Falls Inc., c/o Brooks, Pierce, et al., PO Box 1800, Raleigh, NC 27602.

**Studio:** 501 S. Phillips Ave., Sioux Falls, SD 57104.

**Mailing Address:** 501 S. Phillips Ave., Sioux Falls, SD 57104.

**Phone:** 605-336-1100. **Fax:** 605-357-5530.

**E-mail:** kelotv@keloland.com

**Web Site:** http://www.keloland.com

**Technical Facilities:** Channel No. 11 (198-204 MHz). Authorized power: 25.1-kw visual. Antenna: 630-ft above av. terrain, 795-ft. above ground, 2028-ft. above sea level.

Latitude 43° 31' 07"  
Longitude 96° 32' 05"

**Transmitter:** 1-mi. SW of Rowena.

**Digital Facilities:** Channel No. 32 (578-584 MHz). Power: 869-kw max. visual. Antenna: 1932-ft above av. terrain, 1883-ft. above ground, 3343-ft. above sea level.

Latitude 43° 31' 07"  
Longitude 96° 32' 05"

**FCC Digital File Number:** BPCDT-19991021AAX. Granted: December 07, 1999.

**Note:** Latitude and longitude coordinates shown are based on the North American Datum of 1927 (NAD 27) as currently required by the Mass Media Bureau of the FCC.

**Multichannel TV Sound:** Stereo only.

**Satellite Earth Stations:** Transmitter Harris; Scientific-Atlanta, 7-meter; Scientific-Atlanta, 4.6-meter; Andrew, 4.6-meter; Scientific-Atlanta, Andrew receivers.

**SNG Mobile Dish:** Andrew, 2.3-meter Ku-band.

**News Services:** AP, CNN Newsource, CBS Newspath.

**Ownership:** Young Broadcasting Inc. (Group Owner).

**Began Operation:** May 12, 1953.

**Represented (sales):** Adam Young Inc.

**Represented (legal):** Wiley, Rein & Fielding.

**Personnel:**

Mark Antonitis, President & General Manager.

Deb McDermott, Executive Vice President & Operations Director.

Jay Huizenga, General Sales Manager.

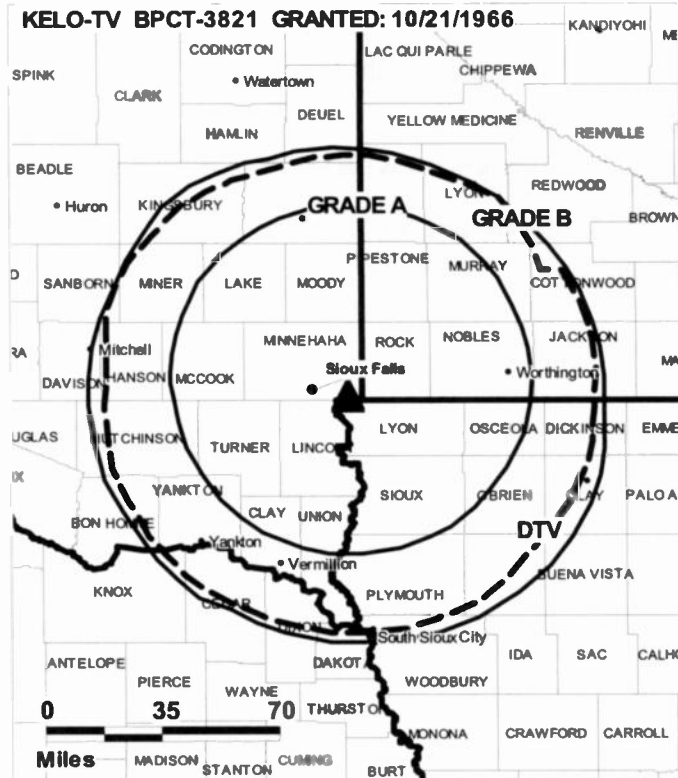
Mark Millage, News Director.

John Hertz, Chief Engineer.

Marlin Van Peurse, Director, Finance.

Karen Floyd, Program Director.

Paul Farmer, Marketing & Promotion Manager.



**John Miller,** Production Manager.

**Misty Farabee,** Traffic Manager.

**Highest 30 Sec. Rate:** \$850.

**City of License:** Sioux Falls. **Station DMA:** Sioux Falls (Mitchell), SD. **Rank:** 115.

Circulation © 2006 Nielsen. Coverage based on Nielsen study.

GrandTotal	Cable TV Households	Non-cable TV Households	Total TV Households
Estimated Station Totals *	161,750	93,950	255,700
Average Weekly Circulation (2006)	104,663	54,852	159,515
Average Daily Circulation (2006)			98,549
Station DMA Total	Cable TV Households	Non-cable TV Households	Total TV Households
Estimated Station Totals *	113,160	69,020	182,180
Average Weekly Circulation (2006)	86,714	49,131	135,845
Average Daily Circulation (2006)			88,068
Other DMA Total	Cable TV Households	Non-cable TV Households	Total TV Households
Estimated Station Totals *	48,590	24,930	73,520
Average Weekly Circulation (2006)	17,949	5,721	23,670
Average Daily Circulation (2006)			10,481

\*Estimated station totals are sums of the Nielsen TV and Cable TV household estimates for each county in which the station registers viewing of more than 5% as per the Nielsen Survey Methods.

**KSFY-DT**  
**Ch. 29**

**Network Service:** ABC.

**Licensee:** South Dakota Television License Sub LLC, 405 Park Ave., Suite 702, New York, NY 10022-4405.

**Studio:** 300 N. Dakota Ave., Suite 100, Sioux Falls, SD 57104.

**Mailing Address:** 300 N. Dakota Ave., Suite 100, Sioux Falls, SD 57104.

**Phone:** 605-336-1300. **Fax:** 605-336-7936.

**E-mail:** ksfy@ksfy.com

**Web Site:** <http://www.ksfy.com>

**Technical Facilities:** Channel No. 29 (560-566 MHz). Authorized power: 368-kw max. visual. Antenna: 1932-ft above av. terrain, 1883-ft. above ground, 3342-ft. above sea level.

Latitude	43°	31'	07"
Longitude	96°	32'	05"

**Note:** Latitude and longitude coordinates shown are based on the North American Datum of 1927 (NAD 27) as currently required by the Mass Media Bureau of the FCC.

**Ownership:** South Dakota Television LLC (Group Owner).

**Began Operation:** Station operating; no on-air date.

**Represented (legal):** Dickstein Shapiro Morin & Oshinsky LLP.

**Represented (sales):** TeleRep Inc.

**Personnel:**

**Robert Glock**, Vice President, General Manager & Station Manager.

**Kelly Manning**, General & Local Sales Manager.

**Tim Moan**, National Sales Manager.

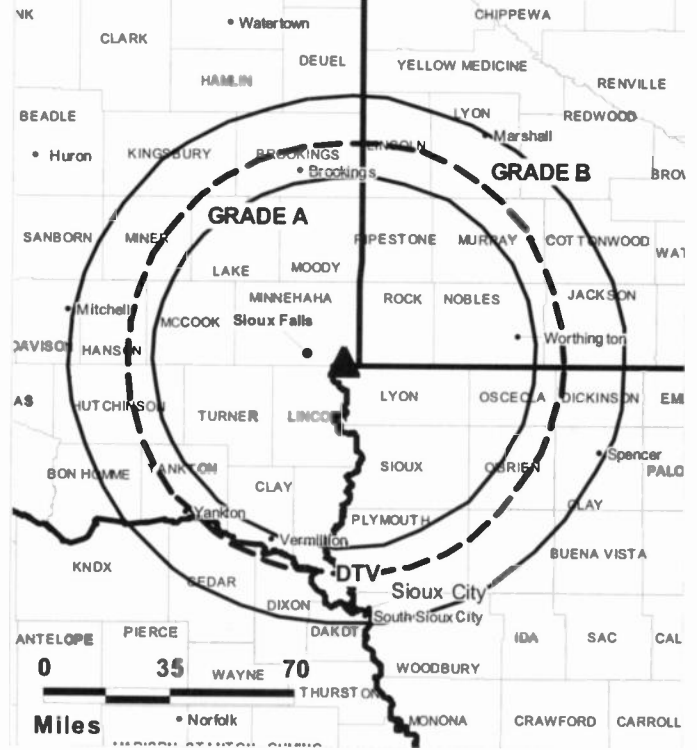
**Ryan Welsh**, Regional Sales Manager.

**Neal Bennett**, News Director.

**Eugene Schultz**, Chief Engineer.

**Marilyn Brink**, Business Manager.

**KSFY-DT BMAPCDT-20020923ABO GRANTED: 10/28/2002**



© 2007 Warren Communications News

**Jeff Morlan**, Program & Production Director.

**Jeff Bonk**, Public Relations & Marketing Director.

**Tammy Ranum**, Traffic Manager.

**City of License:** Sioux Falls. **Station OMA:** Sioux Falls (Mitchell), SD. **Rank:** 115.

**Nielsen Data:** Not available.

**KSFY-TV**

**Ch. 13**

**(Operates satellites KPRY-TV, Pierre; KABY-TV, Aberdeen)**

**Network Service:** ABC.

**Licensee:** South Dakota Television License Sub LLC, 405 Park Ave., Suite 702, New York, NY 10022-4405.

**Studio:** 300 N. Dakota Ave., Suite 100, Sioux Falls, SD 57104.

**Mailing Address:** 300 N. Dakota Ave., Suite 100, Sioux Falls, SD 57104.

**Phone:** 605-336-1300; 800-955-5739. **Fax:** 605-336-7936.

**E-mail:** ksfy@ksfy.com

**Web Site:** http://www.ksfy.com

**Technical Facilities:** Channel No. 13 (210-216 MHz). Authorized power: 285-kw visual, 39.5-kw aural. Antenna: 2000-ft above av. terrain, 1985-ft. above ground, 3444-ft. above sea level.

Latitude 43° 31' 07"  
Longitude 96° 32' 05"

**Transmitter:** Rowena, 9-mi. E of Sioux Falls.

**Digital Facilities:** Channel No. 29 (560-566 MHz). Power: 368-kw max. visual. Antenna: 1932-ft above av. terrain, 1883-ft. above ground, 3342-ft. above sea level.

Latitude 43° 31' 07"  
Longitude 96° 32' 05"

**FCC Digital File Number:** BPCDT-19991025ACR. Granted: October 28, 2002.

**Note:** Latitude and longitude coordinates shown are based on the North American Datum of 1927 (NAD 27) as currently required by the Mass Media Bureau of the FCC.

**Satellite Earth Stations:** Andrew, 7.3-meter C-band; Microdyne, 3.7-meter Ku-band; Andrew, 4.5-meter C-band; DX Antenna, Avantek receivers.

**News Service:** AP.

**Ownership:** South Dakota Television LLC (Group Owner).

**Began Operation:** July 31, 1960. Sale to Hoak Media of Dakota License LLC pends. Sale to present owner by Raycom Media Inc. approved by FCC February 27, 2004. Sale to Raycom Media Inc. by Ellis Communications approved by FCC July 26, 1996. Sale to Ellis Communications by New Vision Television approved by FCC February 10, 1995. Sale to New Vision by News-Press & Gazette approved by FCC September 7, 1993. Sale to News-Press & Gazette by Forum Publishing Co. approved by FCC November 15, 1985. Sale to Forum by Gordon H. Ritz, Wheelock Whitney, et al., approved by FCC November 14, 1973. Sale to Ritz & Whitney by former owners approved by FCC August 23, 1965.

**Represented (sales):** TeleRep Inc.

**Represented (legal):** Dickstein Shapiro Morin & Oshinsky LLP.

**Personnel:**

**Robert Glock,** Vice President, General Manager & Station Manager.

**Kelly Manning,** General & Local Sales Manager.

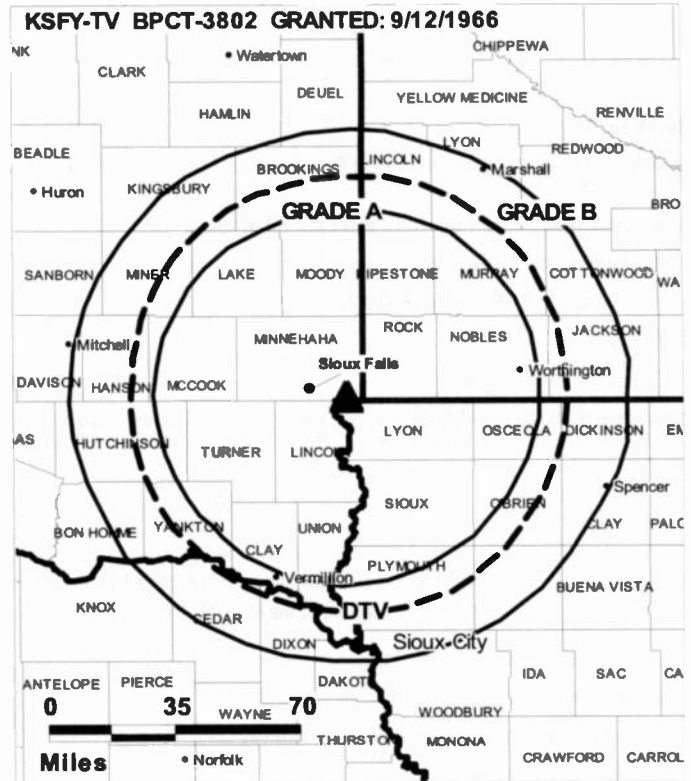
**Tim Moan,** National Sales Manager.

**Ryan Welsh,** Regional Sales Manager.

**Neal Bennett,** News Director.

**Eugene Schultz,** Chief Engineer.

**Marlynn Brink,** Business Manager.



© 2007 Warren Communications News

**Jeff Morian,** Program & Production Director.

**Jeff Bonk,** Public Relations & Marketing Director.

**Tammy Ranum,** Traffic Manager.

**Rates:** On request.

**City of License:** Sioux Falls. **Station DMA:** Sioux Falls (Mitchell), SD. **Rank:** 115.

Circulation © 2006 Nielsen. Coverage based on Nielsen study.

GrandTotal	Cable TV Households	Non-cable TV Households	Total TV Households
Estimated Station Totals *	155,140	84,080	239,220
Average Weekly Circulation (2006)	83,627	43,220	126,847
Average Daily Circulation (2006)			57,233
Station DMA Total	Cable TV Households	Non-cable TV Households	Total TV Households
Estimated Station Totals *	113,860	69,020	182,880
Average Weekly Circulation (2006)	71,905	40,316	112,221
Average Daily Circulation (2006)			51,833
Other DMA Total	Cable TV Households	Non-cable TV Households	Total TV Households
Estimated Station Totals *	41,280	15,060	56,340
Average Weekly Circulation (2006)	11,722	2,904	14,626
Average Daily Circulation (2006)			5,400

\*Estimated station totals are sums of the Nielsen TV and Cable TV household estimates for each county in which the station registers viewing of more than 5% as per the Nielsen Survey Methods.

**KTTW**  
**Ch. 17**  
**(Operates satellite KTTM, Huron)**

**Network Service:** FOX.

**Licensee:** Independent Communications Inc., 2817 W. 11th St., Sioux Falls, SD 57104.

**Studio:** 2817 W. 11th St., Sioux Falls, SD 57104.

**Mailing Address:** Box 5103, Sioux Falls, SD 57117.

**Phone:** 605-338-0017; 800-568-4340. **Fax:** 605-338-7173.

**E-mail:** fox17@kttw.com

**Web Site:** http://www.kttw.com

**Technical Facilities:** Channel No. 17 (488-494 MHz). Authorized power: 196.7-kw max. visual, 20-kw aural. Antenna: 495-ft above av. terrain, 443-ft. above ground, 1942-ft. above sea level.

Latitude 43° 29' 20"  
 Longitude 96° 45' 40"

**Transmitter:** Rural Rte. 3, Yankton Rd., Sioux Falls.

**Digital Facilities:** Channel No. 7 (174-180 MHz). Power: 5-kw visual, aural. Antenna: 1075-ft above av. terrain, 1058-ft. above ground, 2485-ft. above sea level.

Latitude 43° 30' 18"  
 Longitude 96° 33' 22"

**FCC Digital File Number:** BPCDT-19991029ACY. Granted: July 06, 2006.

**Note:** Latitude and longitude coordinates shown are based on the North American Datum of 1927 (NAD 27) as currently required by the Mass Media Bureau of the FCC.

**Multichannel TV Sound:** Stereo only.

**Ownership:** Independent Communications Inc. (Group Owner).

**Began Operation:** May 25, 1987.

**Represented (sales):** Continental Television Sales.

**Represented (legal):** Reddy, Begley & McCormick LLP.

**Represented (engineering):** Peter V. Gureckis & Associates.

**Personnel:**

Ed Hoffman, General Manager & National Sales Manager.

Julie Muhe, Local Sales Manager.

Tigran Grant, Chief Engineer.

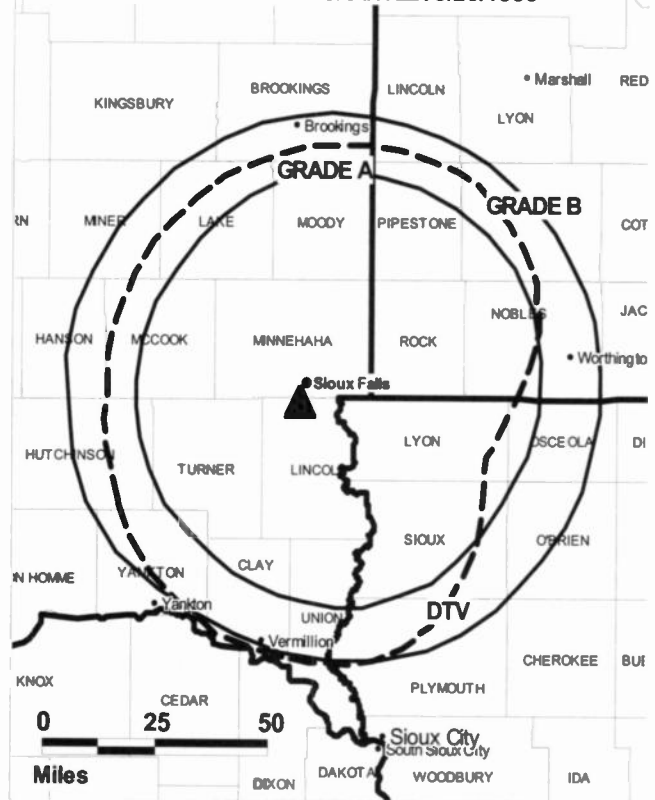
Rodney Bergeson, Production Manager.

Stephanie Fischer, Traffic Manager.

**Rates:** On request.

**City of License:** Sioux Falls. **Station DMA:** Sioux Falls (Mitchell), SD. **Rank:** 115.

KTTW BPCT-19960724KH GRANTED: 9/28/1999



© 2007 Warren Communications News

Circulation © 2006 Nielsen. Coverage based on Nielsen study.

GrandTotal	Cable TV Households	Non-cable TV Households	Total TV Households
Estimated Station Totals *	135,280	66,710	201,990
Average Weekly Circulation (2006)	47,141	20,407	67,548
Average Daily Circulation (2006)			18,157
Station DMA Total	Cable TV Households	Non-cable TV Households	Total TV Households
Estimated Station Totals *	125,810	66,710	192,520
Average Weekly Circulation (2006)	46,600	20,407	67,007
Average Daily Circulation (2006)			18,027
Other DMA Total	Cable TV Households	Non-cable TV Households	Total TV Households
Estimated Station Totals *	9,470	0	9,470
Average Weekly Circulation (2006)	541	0	541
Average Daily Circulation (2006)			130

\*Estimated station totals are sums of the Nielsen TV and Cable TV household estimates for each county in which the station registers viewing of more than 5% as per the Nielsen Survey Methods.



**KTTW-DT**  
**Ch. 7**

**Network Service:** FOX.

**Grantee:** Independent Communications Inc., Box 5103, Sioux Falls, SD 57117.

**Studio:** 2817 W. 11th St., Sioux Falls, SD 57104.

**Mailing Address:** Box 5103, Sioux Falls, SD 57117.

**Phone:** 605-338-0017; 800-568-4340. **Fax:** 605-338-7173.

**E-mail:** fox17@kttw.com

**Web Site:** <http://www.httw.com>

**Technical Facilities:** Channel No. 7 (174-180 MHz). Authorized power: 5-kw visual, aural. Antenna: 1075-ft above av. terrain, 1058-ft. above ground, 2485-ft. above sea level.

Latitude	43°	30'	18"
Longitude	96°	33'	22"

**Note:** Latitude and longitude coordinates shown are based on the North American Datum of 1927 (NAD 27) as currently required by the Mass Media Bureau of the FCC.

**Ownership:** Independent Communications Inc. (Group Owner).

**Began Operation:** Station operating under Special Temporary Authority at 0.022-kw max. visual; no on-air date

**Represented (sales):** Continental Television Sales.

**Personnel:**

Ed Hoffman, General Manager & National Sales Manager.

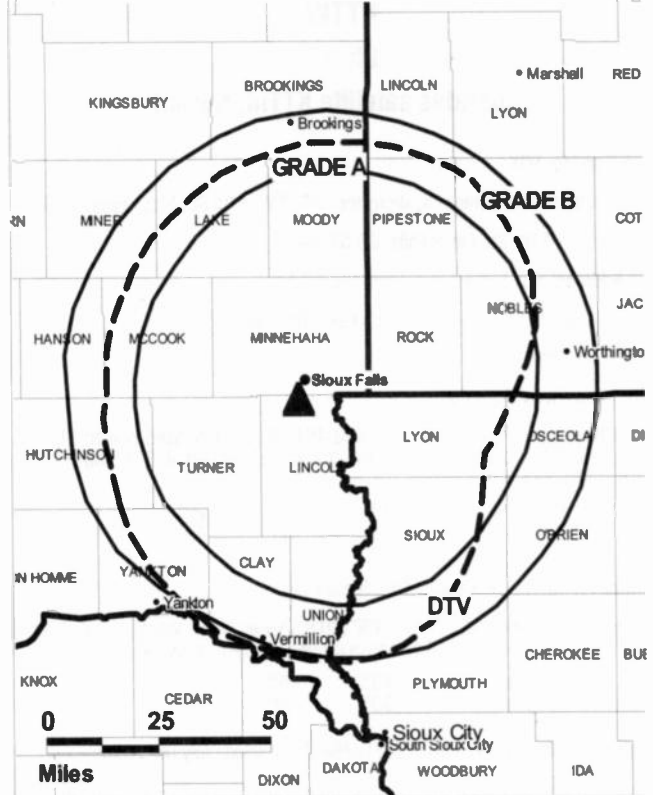
Julie Muhe, Local Sales Manager.

Tigran Grant, Chief Engineer.

Rodney Bergeson, Production Manager.

Stephanie Fischer, Traffic Manager.

KTTW-DT BMPCDT-20060613AAT GRANTED: 7/6/2006



**City of License:** Sioux Falls. **Station DMA:** Sioux Falls (Mitchell), SD. **Rank:** 115.  
**Nielsen Data:** Not available.

**South Dakota — Sioux Falls**

**KWSD  
Ch. 36  
(Affiliated with KNBN, Rapid City)**

**Network Service:** IDN.

**Licensee:** Rapid Broadcasting Co., PD Box 2860, Rapid City, SD 57709.

**Studio:** 112 E. 13th St., Sioux Falls, SD 57104.

**Mailing Address:** 112 E. 13th St., Sioux Falls, SD 57104.

**Phone:** 605-336-3100. **Fax:** 605-338-5484.

**E-mail:** msmith@newscenter1.com

**Web Site:** http://www.ionline.tv

**Technical Facilities:** Channel No. 36 (602-608 MHz). Authorized power: 2650-kw max. visual. Antenna: 755-ft above av. terrain, 808-ft. above ground, 2160-ft. above sea level.

Latitude 43° 30' 19"  
Longitude 96° 34' 19"

**Transmitter:** 1.4-mi. SW of Rowena.

**Digital Facilities:** Channel No. 51 (692-698 MHz). Power: 4.1-kw max. visual, aural. Antenna: 685-ft above av. terrain, 738-ft. above ground, 2090-ft. above sea level.

Latitude 43° 30' 19"  
Longitude 96° 34' 19"

**FCC Digital File Number:** BPCDT-20000618AAI. Granted: July 06, 2006.

**Note:** Latitude and longitude coordinates shown are based on the North American Datum of 1927 (NAD 27) as currently required by the Mass Media Bureau of the FCC.

**Ownership:** Rapid Broadcasting Co. (Group Owner).

**Began Operation:** September 14, 1997. Sale to present owner by Midwest Broadcasting Co. approved by FCC December 14, 2000.

**Represented (sales):** Blair Television.

**Represented (legal):** Cole, Raywid & Braverman LLP.

**Represented (engineering):** Graham Brock Inc.

**Personnel:**

Jim Simpson, General Manager.

Darren Koehne, National & Regional Sales Manager.

Terry Keegan, Regional News Director.

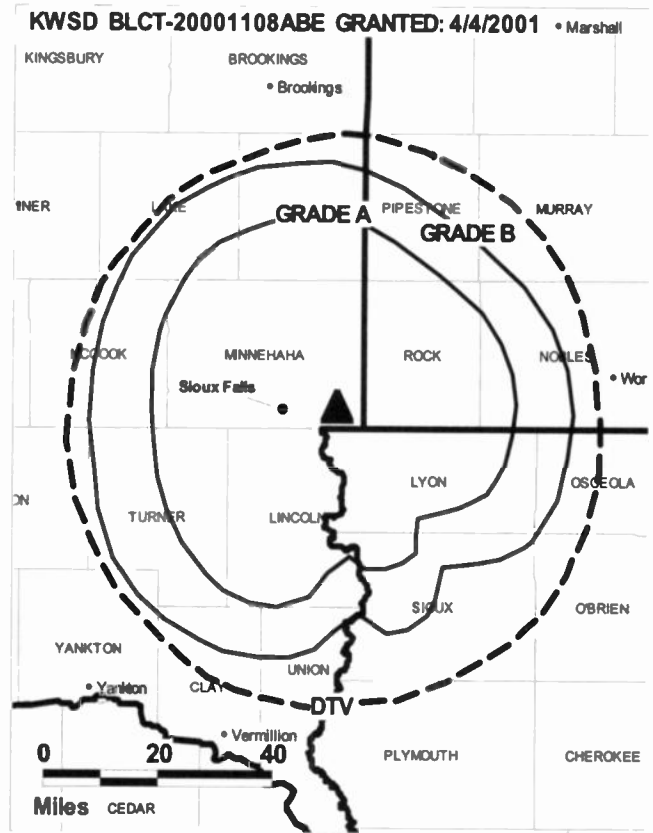
Faye Peate, Business Manager.

Wes Des Jardins, Marketing Director.

Mark Walter, Production & Development Manager.

Trent Taylor, Traffic Manager.

**City of License:** Sioux Falls. **Station DMA:** Sioux Falls (Mitchell), SD. **Rank:** 115.



© 2007 Warren Communications News

Circulation © 2006 Nielsen. Coverage based on Nielsen study.

<b>GrandTotal</b>	<b>Cable TV Households</b>	<b>Non-cable TV Households</b>	<b>Total TV Households</b>
Estimated Station Totals *	138,510	38,860	177,370
Average Weekly Circulation (2006)	28,220	7,905	36,125
Average Daily Circulation (2006)			8,565
<b>Station DMA Total</b>	<b>Cable TV Households</b>	<b>Non-cable TV Households</b>	<b>Total TV Households</b>
Estimated Station Totals *	133,290	38,860	172,150
Average Weekly Circulation (2006)	26,320	7,905	34,225
Average Daily Circulation (2006)			8,270
<b>Other DMA Total</b>	<b>Cable TV Households</b>	<b>Non-cable TV Households</b>	<b>Total TV Households</b>
Estimated Station Totals *	5,220	0	5,220
Average Weekly Circulation (2006)	1,900	0	1,900
Average Daily Circulation (2006)			295

\*Estimated station totals are sums of the Nielsen TV and Cable TV household estimates for each county in which the station registers viewing of more than 5% as per the Nielsen Survey Methods.

**KWSD-DT**  
**Ch. 51**

**Network Service:** ION.

**Licensee:** Rapid Broadcasting Co., PO Box 2860, Rapid City, SD 57709.

**Studio:** 112 E. 13th St., Sioux Falls, SD 57104.

**Mailing Address:** 112 E. 13th St., Sioux Falls, SD 57104.

**Phone:** 605-336-3100. **Fax:** 605-338-5484.

**E-mail:** msmith@newscenter1.com

**Web Site:** http://www.ionline.tv

**Technical Facilities:** Channel No. 51 (692-698 MHz). Authorized power: 4.1-kw max. visual, aural. Antenna: 685-ft above av. terrain, 738-ft. above ground, 2090-ft. above sea level.

Latitude	43°	30'	19"
Longitude	96°	34'	19"

**Transmitter:** 1.4-mi. SW of Rowena.

**Note:** Latitude and longitude coordinates shown are based on the North American Datum of 1927 (NAD 27) as currently required by the Mass Media Bureau of the FCC.

**Ownership:** Rapid Broadcasting Co.

**Began Operation:** No on-air date

**Represented (sales):** Blair Television.

**Personnel:**

**Jim Simpson**, General Manager.

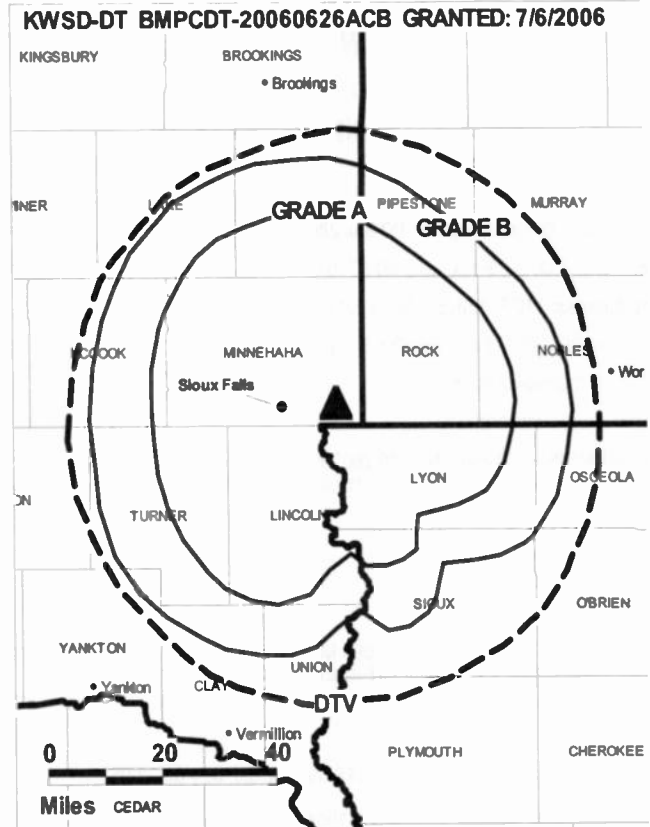
**Darren Koehne**, National & Regional Sales Manager.

**Terry Keegan**, Regional News Director.

**Faye Peate**, Business Manager.

**Wes Des Jardins**, Marketing Director.

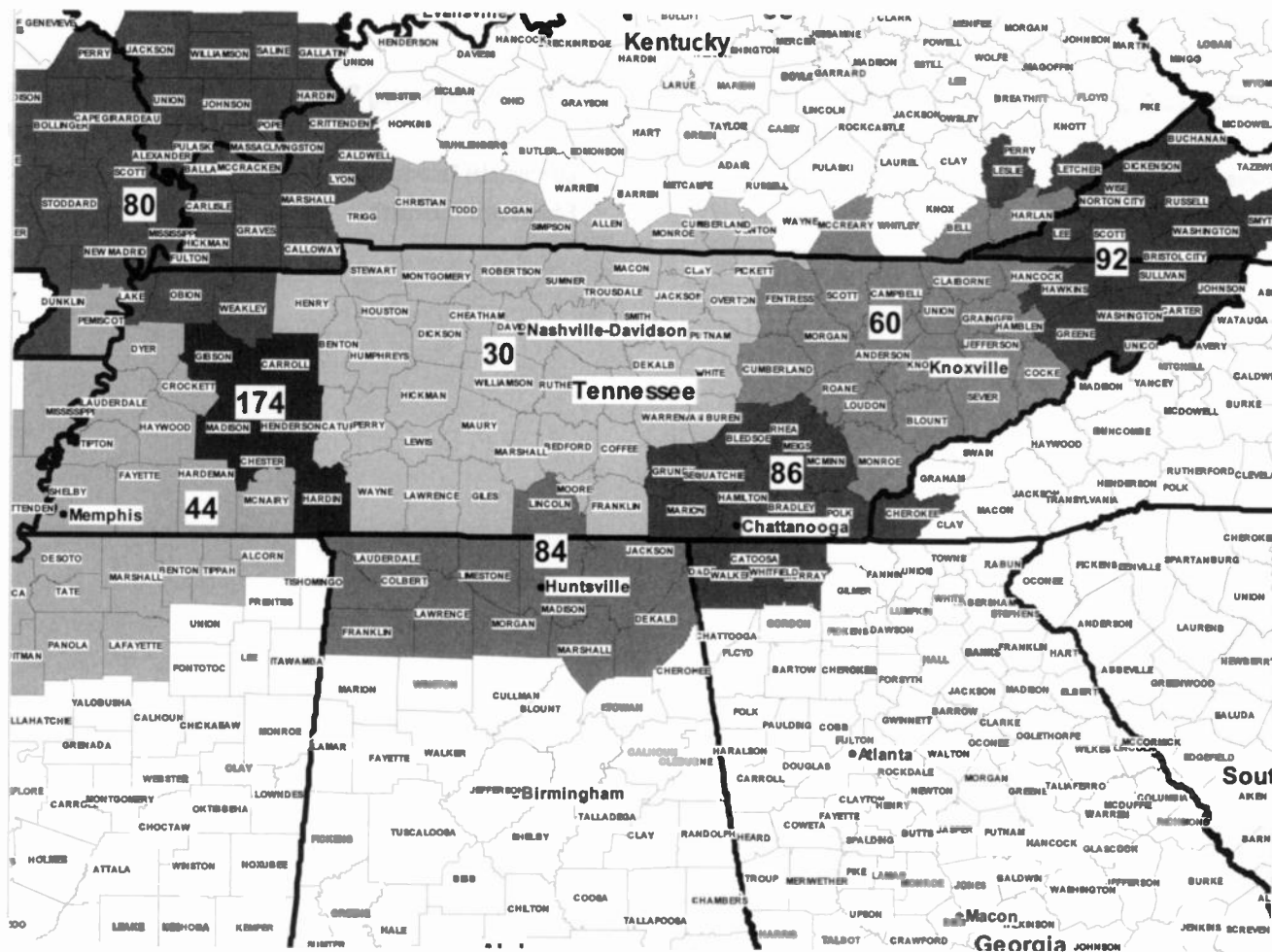
**Mark Walter**, Production & Development Director.



**Trent Taylor**, Traffic Manager.

**City of License:** Sioux Falls. **Station DMA:** Sioux Falls (Mitchell), SD. **Rank:** 115.

**Nielsen Data:** Not available.



© 2007 Warren Communications News

MARKET	NIelsen DMA TV HOUSEHOLDS	RANK	MARKET AREA COMMERCIAL STATIONS
Nashville, TN	944,100	30	WHTN (39); WHTN-DT (38); WJFB (66); WJFB-DT (44); WKRN-DT (27); WKRN-TV (2); WNAB (58); WNAB-DT (23); WNPX (28); WNPX-DT (36); WPGD-DT (51); WPGD-TV (50); WSMV-DT (10); WSMV-TV (4); WTVF (5); WTVF-DT (56); WUXP-DT (21); WUXP-TV (30); WZTV (17); WZTV-DT (15)
Memphis, TN	664,290	44	WBUY-DT (41); WBUY-TV (40); WHBQ-DT (53); WHBQ-TV (13); WLMT (30); WLMT-DT (31); WMC-DT (52); WMC-TV (5); WPTY-DT (25); WPTY-TV (24); WPXX-DT (51); WPXX-TV (50); WREG-DT (28); WREG-TV (3)
Knoxville, TN	523,010	60	WAGV (44); WAGV-DT (33); WATE-DT (26); WATE-TV (6); WBIR-DT (31); WBIR-TV (10); WBXX-DT (50); WBXX-TV (20); WMAK-DT (7); WPXX (54); WPXX-DT (23); WTNZ (43); WTNZ-DT (34); WWLR (48); WVLT-DT (30); WVLT-TV (8)
Paducah, KY-Cape Girardeau-Harrisburg, MO-Mount Vernon, IL	384,510	80	KBSI (23); KBSI-DT (22); KFVS-DT (57); KFVS-TV (12); KPOB-TV (15); WDKA (49); WDKA-DT (50); WPSD-DT (32); WPSD-TV (6); WSIL-DT (34); WSIL-TV (3); WTCT (27); WTCT-DT (17)
Huntsville-Decatur (Florence), AL	375,270	84	WAAY-DT (32); WAAY-TV (31); WAFF (48); WAFF-DT (49); WHDF (15); WHDF-DT (14); WHNT-DT (59); WHNT-TV (19); WYLE (26); WYLE-DT (20); WZDX (54); WZDX-DT (41)
Chattanooga, TN	347,380	86	WDEF-DT (47); WDEF-TV (12); WDSI-DT (40); WDSI-TV (61); WELF-DT (16); WELF-TV (23); WFLI-DT (42); WFLI-TV (53); WRCB-DT (13); WRCB-TV (3); WTVC (9); WTVC-DT (35)
Tri-Cities (Bristol, VA-Kingsport-Johnson City, TN)	326,560	92	WCYB-DT (28); WCYB-TV (5); WEMT (39); WEMT-DT (38); WJHL-DT (58); WJHL-TV (11); WKPT-DT (27); WKPT-TV (19); WLFG (68); WLFG-DT (49)
Jackson, TN	95,070	174	WBBJ-DT (43); WBBJ-TV (7); WJKT (16); WJKT-DT (39)

(Continued on next page)

---

**Tennessee *Digital* Station Totals as of October 1, 2006**

	VHF	UHF	TOTAL
<b>Commercial Television</b>	3	30	33
<b>Educational Television</b>	0	7	7
	<hr/>	<hr/>	<hr/>
	3	37	40

---

---

**Tennessee Analog Station Totals as of October 1, 2006**

	VHF	UHF	TOTAL
<b>Commercial Television</b>	14	19	33
<b>Educational Television</b>	4	3	7
	<hr/>	<hr/>	<hr/>
	18	22	40

---

**WDEF-DT**  
**Ch. 47**

**Network Service:** CBS.

**Grantee:** MG Broadcasting LLC (as E.A.T.), 1220 N. Market St., Suite 806, Wilmington, DE 19801.

**Studio:** 3300 Broad St., Chattanooga, TN 37408.

**Mailing Address:** 3300 Broad St., Chattanooga, TN 37408.

**Phone:** 423-785-1200. **Fax:** 423-785-1271.

**E-mail:** mcclain@wdef.com

**Web Site:** <http://www.wdef.com>

**Technical Facilities:** Channel No. 47 (668-674 MHz). Authorized power: 1000-kw max. visual. Antenna: 1234-ft above av. terrain, 463-ft. above ground.

Latitude	35°	08'	06"
Longitude	85°	19'	25"

**Note:** Latitude and longitude coordinates shown are based on the North American Datum of 1927 (NAD 27) as currently required by the Mass Media Bureau of the FCC.

**Ownership:** Media General Inc. (Group Owner).

**Began Operation:** February 6, 2002. High Definition.

**Represented (legal):** Irwin, Campbell & Tannenwald PC.

**Represented (sales):** Harrington, Righter & Parsons Inc.

**Personnel:**

Catherine A. Gugerty, Vice President & General Manager.

Olivia Lawrence, National Sales Manager.

Candice Pitman, Assistant National Sales Manager.

Kyle Brinkman, News Director.

Rick McClain, Chief Engineer.

Michael Newberry, Business Manager.

Doris Ellis, Program Director.

**WDEF-DT BPCDT-19991025ACX GRANTED: 2/22/2001**



© 2007 Warren Communications News

Todd Buccelli, Research & Marketing Director.

Niki Pippin, Traffic Manager.

**City of License:** Chattanooga. **Station DMA:** Chattanooga, TN. **Rank:** 86.

**Nielsen Data:** Not available.

**WDEF-TV**  
**Ch. 12**

**Network Service:** CBS.

**Licensee:** MG Broadcasting LLC (as E.A.T.), 1220 N. Market St., Suite 806, Wilmington, DE 19801.

**Studio:** 3300 Broad St., Chattanooga, TN 37408.

**Mailing Address:** 3300 Broad St., Chattanooga, TN 37408.

**Phone:** 423-785-1200. **Fax:** 423-785-1271.

**E-mail:** mcclain@wdef.com

**Web Site:** http://www.wdef.com

**Technical Facilities:** Channel No. 12 (204-210 MHz). Authorized power: 316-kw visual, 37.1-kw aural. Antenna: 1260-ft above av. terrain, 641-ft. above ground, 2549-ft. above sea level.

Latitude 35° 08' 06"  
Longitude 85° 19' 25"

**Transmitter:** Atop Signal Mountain.

**Digital Facilities:** Channel No. 47 (668-674 MHz). Power: 1000-kw max. visual. Antenna: 1234-ft above av. terrain, 463-ft. above ground.

Latitude 35° 08' 06"  
Longitude 85° 19' 25"

**FCC Digital File Number:** BPCDT-19991025ACX. Granted: February 22, 2001.

**Note:** Latitude and longitude coordinates shown are based on the North American Datum of 1927 (NAD 27) as currently required by the Mass Media Bureau of the FCC.

**Multichannel TV Sound:** Stereo only.

**Satellite Earth Stations:** Transmitter NEC; Scientific-Atlanta, 7-meter; United Products, 2.8-meter; United Products, 3-meter; United Products, 3.5-meter; Scientific-Atlanta, 4.6-meter; Standard Communications, Scientific-Atlanta, M/A-Com receivers.

**News Services:** NIWS, CBS Newspath, AP.

**Ownership:** Media General Inc. (Group Owner).

**Began Operation:** April 25, 1954. Sale to WDEF-TV Inc. pends. Sale to present owner by Park Acquisition Inc. approved by FCC November 22, 1996 (Television Digest, Vol. 36:31). Transfer of control to Park Acquisition Inc. approved by FCC March 27, 1995. Sale to Park Communications Inc. by Carter M. Parham Group approved by FCC February 28, 1964 (Vol. 4:7).

**Represented (sales):** Harrington, Righter & Parsons Inc.

**Represented (legal):** Irwin, Campbell & Tannenwald PC.

**Represented (engineering):** duTreil, Lundin & Rackley Inc.

**Personnel:**

**Catherine A. Gugerty,** Vice President & General Manager.

**Olivia Lawrence,** National Sales Manager.

**Candice Pitman,** Assistant National Sales Manager.

**Kyle Brinkman,** News Director.

**Richard McClain,** Chief Engineer.

**Michael Newberry,** Business Manager.

**Doris Ellis,** Program Director.



© 2007 Warren Communications News

**Todd Buccelli,** Research & Marketing Director.

**Niki Pippin,** Traffic Manager.

**Highest 30 Sec. Rate:** \$2000.

**City of License:** Chattanooga. **Station DMA:** Chattanooga, TN. **Rank:** 86.

Circulation © 2006 Nielsen. Coverage based on Nielsen study.

GrandTotal	Cable TV Households	Non-cable TV Households	Total TV Households
Estimated Station Totals *	305,300	176,760	482,060
Average Weekly Circulation (2006)	177,491	70,646	248,137
Average Daily Circulation (2006)			114,387
Station DMA Total	Cable TV Households	Non-cable TV Households	Total TV Households
Estimated Station Totals *	226,490	117,540	344,030
Average Weekly Circulation (2006)	151,549	62,885	214,434
Average Daily Circulation (2006)			101,070
Other DMA Total	Cable TV Households	Non-cable TV Households	Total TV Households
Estimated Station Totals *	78,810	59,220	138,030
Average Weekly Circulation (2006)	25,942	7,761	33,703
Average Daily Circulation (2006)			13,317

\*Estimated station totals are sums of the Nielsen TV and Cable TV household estimates for each county in which the station registers viewing of more than 5% as per the Nielsen Survey Methods.

**WDSI-DT**

**Ch. 40**

**Network Service:** MNT, FOX.

**Grantee:** WDSI License Corp., c/o Pegasus Broadcast Television Inc., 225 City Line Ave., Suite 103, Bala Cynwyd, PA 19004.

**Studio:** 1101 E. Main St., Chattanooga, TN 37408.

**Mailing Address:** 1101 E. Main St., Chattanooga, TN 37408.

**Phone:** 423-265-0061. **Fax:** 423-265-3636.

**E-mail:** tmccarth@pgtv.com

**Web Site:** <http://www.fox61tv.com>

**Technical Facilities:** Channel No. 40 (626-632 MHz). Authorized power: 84-kw max. visual, aural. Antenna: 1148-ft above av. terrain, 486-ft. above ground, 2456-ft. above sea level.

Latitude	35°	12'	34"
Longitude	85°	16'	39"

**Transmitter:** 1129 Sawyer Cemetery Rd., Falling Water.

**Note:** Latitude and longitude coordinates shown are based on the North American Datum of 1927 (NAD 27) as currently required by the Mass Media Bureau of the FCC.

**Ownership:** The PSC Liquidating Trust (Group Owner).

**Began Operation:** Station operating; no on-air date.

**Represented (legal):** Akin, Gump, Strauss, Hauer & Feld LLP.

**Represented (sales):** Petry Television Inc.

**Personnel:**

Tracye McCarthy, General Manager & General Sales Manager.

Steven Harper, Operations Manager.

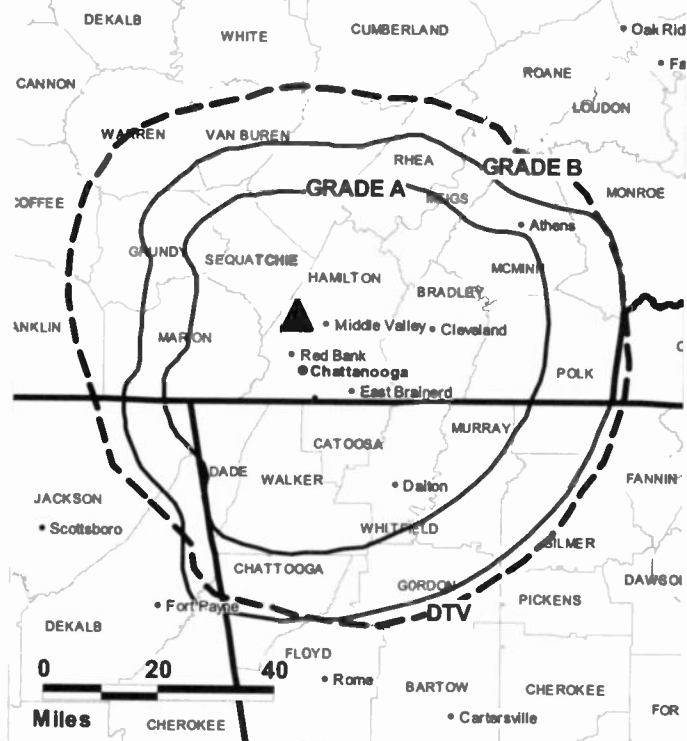
Tere Manresa, Local Sales Manager.

Peter Remmert, National Sales Manager.

Lee Carpenter, Chief Engineer.

Kellye Dillard, Business Manager.

**WDSI-DT BMPCDT-20041229AAO GRANTED: 1/31/2005**



© 2007 Warren Communications News

Jenny Giddens, Program Director.

Tripp Dudley, Director, Marketing & Programming.

Tonetta Jones, Traffic Manager.

**City of License:** Chattanooga. **Station DMA:** Chattanooga, TN. **Rank:** 86.

**Nielsen Data:** Not available.



**WDSI-TV**  
**Ch. 61**

**Network Service:** FOX.

**Licensee:** WDSI License Corp., c/o Pegasus Broadcast Television Inc., 225 City Line Ave., Suite 103, Bala Cynwyd, PA 19004.

**Studio:** 1101 E. Main St., Chattanooga, TN 37408.

**Mailing Address:** 1101 E. Main St., Chattanooga, TN 37408.

**Phone:** 423-265-0061. **Fax:** 423-265-3636.

**E-mail:** tmccarth@pgtv.com

**Web Site:** http://www.fox61tv.com

**Technical Facilities:** Channel No. 61 (752-758 MHz). Authorized power: 5000-kw max. & 457-kw horizontal visual, 117-kw & 91.2-kw horizontal aural. Antenna: 1212-ft above av. terrain, 552-ft. above ground, 2522-ft. above sea level.

Latitude 35° 12' 34"  
Longitude 85° 16' 39"

**Transmitter:** 1.6-mi. NW of Falling Water.

**Digital Facilities:** Channel No. 40 (626-632 MHz). Power: 84-kw max. visual, aural. Antenna: 1148-ft above av. terrain, 486-ft. above ground, 2456-ft. above sea level.

Latitude 35° 12' 34"  
Longitude 85° 16' 39"

**Note:** Latitude and longitude coordinates shown are based on the North American Datum of 1927 (NAD 27) as currently required by the Mass Media Bureau of the FCC.

**Satellite Earth Stations:** Transmitter Harris; Paracclipse, 4-meter C-band; Paracclipse, 5-meter C-band; Microdyne, M/A-Com receivers.

**Ownership:** The PSC Liquidating Trust (Group Owner).

**Began Operation:** January 24, 1972. Sale to MM Licensing-Chattanooga LLC or New Age Media of Tennessee License LLC pends. Transfer of control to The PSC Liquidating Trust by Pegasus Communications Corp. approved by FCC April 19, 2005. Involuntary assignment of license to WDSI License Corp., Debtor-In-Possession approved by FCC December 23, 2004. Sale to Pegasus Communications Corp. approved by FCC February 18, 1993. Sale to Donatelli & Klein Inc. by Roy L. Hess, et al., approved by FCC January 30, 1985. Previous sale by Col. Jay Sadow approved by FCC January 18, 1983 (Television Digest, Vol. 22:39).

**Represented (sales):** Petry Television Inc.

**Represented (legal):** Akin, Gump, Strauss, Hauer & Feld LLP.

**Personnel:**

Tracye McCarthy, General Manager & General Sales Manager.

Steven Harper, Operations Manager.

Tere Manresa, Local Sales Manager.

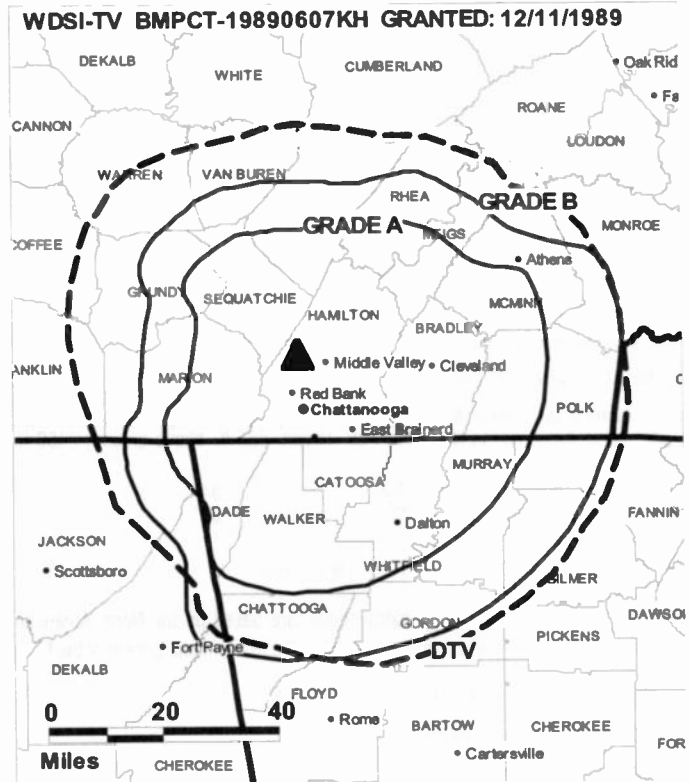
Peter Remmert, National Sales Manager.

Kellye Dillard, Business Manager.

Lee Carpenter, Chief Engineer.

Jenny Giddens, Program Director.

Tripp Dudley, Director, Marketing & Programming.



© 2007 Warren Communications News

Tonetta Jones, Traffic Manager.

**Highest 30 Sec. Rate:** \$1200.

**City of License:** Chattanooga. **Station DMA:** Chattanooga, TN. **Rank:** 86.

Circulation © 2006 Nielsen. Coverage based on Nielsen study.

GrandTotal	Cable TV Households	Non-cable TV Households	Total TV Households
Estimated Station Totals *	243,430	122,780	366,210
Average Weekly Circulation (2006)	114,848	34,359	149,207
Average Daily Circulation (2006)			51,603
Station DMA Total	Cable TV Households	Non-cable TV Households	Total TV Households
Estimated Station Totals *	226,490	117,540	344,030
Average Weekly Circulation (2006)	112,915	33,568	146,483
Average Daily Circulation (2006)			51,091
Other DMA Total	Cable TV Households	Non-cable TV Households	Total TV Households
Estimated Station Totals *	16,940	5,240	22,180
Average Weekly Circulation (2006)	1,933	791	2,724
Average Daily Circulation (2006)			512

\*Estimated station totals are sums of the Nielsen TV and Cable TV household estimates for each county in which the station registers viewing of more than 5% as per the Nielsen Survey Methods.

**WRCB-DT**  
**Ch. 13**

**Network Service:** NBC.

**Licensee:** Sarkes Tarzian Inc., 900 Whitehall Rd., Chattanooga, TN 37405-3249.

**Studio:** 900 Whitehall Rd., Chattanooga, TN 37405.

**Mailing Address:** 900 Whitehall Rd., Chattanooga, TN 37405-3249.

**Phone:** 423-267-5412. **Fax:** 423-267-6840.

**E-mail:** ttolar@wrcbtv.com

**Web Site:** <http://www.wrcbtv.com>

**Technical Facilities:** Channel No. 13 (210-216 MHz). Authorized power: 34.8-kw max. visual. Antenna: 1099-ft above av. terrain, 269-ft. above ground, 2346-ft. above sea level.

Latitude	35°	09'	40"
Longitude	85°	18'	51"

**Note:** Latitude and longitude coordinates shown are based on the North American Datum of 1927 (NAD 27) as currently required by the Mass Media Bureau of the FCC.

**Multichannel TV Sound:** Stereo only.

**News Service:** AP, NBC NewsChannel.

**Ownership:** Sarkes Tarzian Inc. (Group Owner).

**Began Operation:** May 1, 2001.

**Represented (sales):** Continental Television Sales.

**Personnel:**

Thomas R. Tolar Jr., President & General Manager.

Doug Short, General & National Sales Manager.

Ralph Flynn, Local Sales Manager.

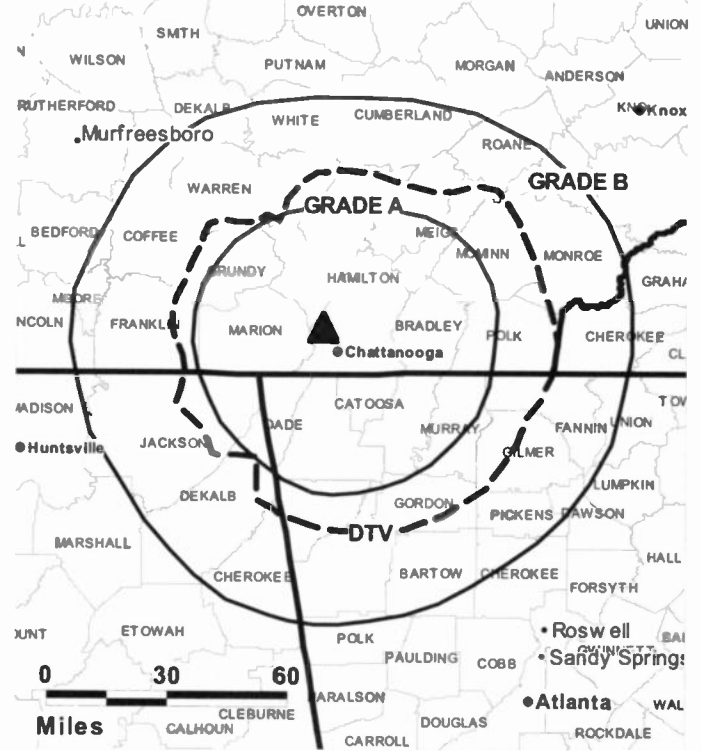
Bill Wallace, News Director.

Ed Aslinger, Chief Engineer.

Pam Teague, Program Director & Business Manager.

Duane Bryan, Promotion Director.

**WRCB-DT BPCDT-20010502AAO GRANTED: 6/14/2001**



© 2007 Warren Communications News

**Doug Loveridge, Production Manager.**

**Janet Garner, Traffic Manager.**

**Kitty Nelson, Executive Assistant.**

**Russell Martin, Consumer Affairs Director.**

**City of License:** Chattanooga. **Station OMA:** Chattanooga, TN. **Rank:** 86.

**Nielsen Data:** Not available.

**WRCB-TV**

**Ch. 3**

**Network Service:** NBC.

**Licensee:** Sarkes Tarzian Inc., 205 N. College Ave., Bloomington, IN 47402.

**Studio:** 900 Whitehall Rd., Chattanooga, TN 37405.

**Mailing Address:** 900 Whitehall Rd., Chattanooga, TN 37405.

**Phone:** 423-267-5412. **Fax:** 423-267-6840.

**E-mail:** ttolar@wrcbtv.com.

**Web Site:** http://www.wrcbtv.com

**Technical Facilities:** Channel No. 3 (60-66 MHz). Authorized power: 100-kw visual, aural. Antenna: 1237-ft above av. terrain, 413-ft. above ground, 2490-ft. above sea level.

Latitude 35° 00' 40"  
Longitude 85° 18' 51"

**Digital Facilities:** Channel No. 13 (210-216 MHz). Power: 34.8-kw max. visual. Antenna: 1099-ft above av. terrain, 269-ft. above ground, 2346-ft. above sea level.

Latitude 35° 09' 40"  
Longitude 85° 18' 51"

**FCC Digital File Number:** B MPCDT-20010502AAO. Granted: June 14, 2001.

**Note:** Latitude and longitude coordinates shown are based on the North American Datum of 1927 (NAD 27) as currently required by the Mass Media Bureau of the FCC.

**Multichannel TV Sound:** Stereo only.

**Satellite Earth Stations:** Harris, 3-meter C-band; Harris, 3.7-meter Ku-band; M/A-Com, Harris receivers.

**SNG Mobile Dish:** 2.4-meter Ku-band.

**News Services:** AP, NBC NewsChannel, AP.

**Ownership:** Sarkes Tarzian Inc. (Group Owner).

**Began Operation:** May 6, 1956. Sale of 70% to WSTV Inc. by Ramon G. & Helen Patterson approved by FCC November 25, 1959 (Television Digest, Vol. 15:43, 48). Follansbee Steel (interlocking ownership with WSTV Inc.) acquired 30% from H-R Television Inc. early in 1959. Transfer to United Printers & Publishers Inc. (Rust Craft Greeting Cards Inc.) by WSTV Inc. approved by FCC 1961-62. Sale to Ziff-Davis Broadcasting Co. by Rust Craft Broadcasting approved by FCC May 10, 1978. Sale to present owner by Ziff-Davis Broadcasting Co. approved by FCC September 29, 1982.

**Represented (sales):** Continental Television Sales.

**Represented (legal):** Leventhal, Senter & Lerman PLLC.

**Represented (engineering):** Denny & Associates PC.

**Personnel:**

Thomas R. Tolar Jr., President & General Manager.

Doug Short, General & National Sales Manager.

Ralph Flynn, Local Sales Manager.

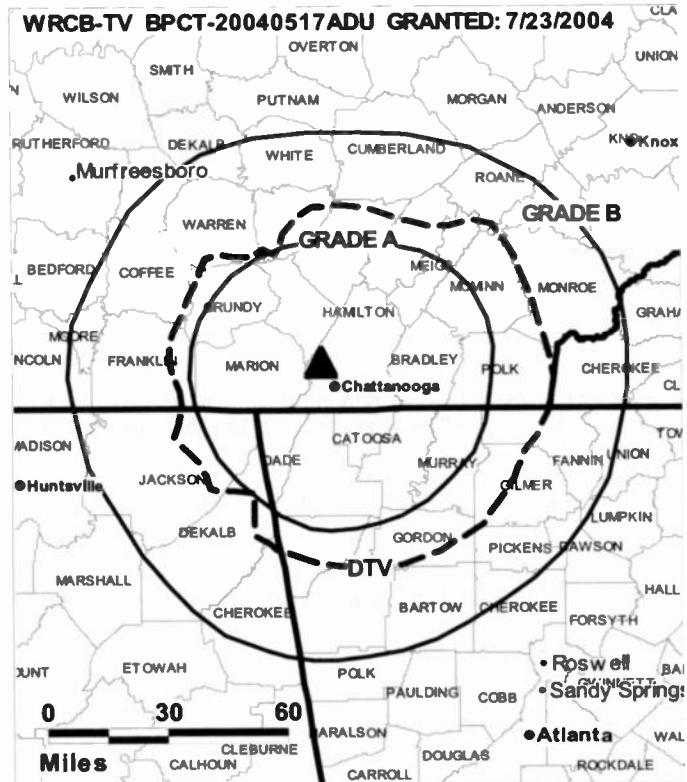
Bill Wallace, News Director.

Ed Aslinger, Chief Engineer.

Pam Teague, Program Director & Business Manager.

Duane Bryan, Promotion Director.

Doug Loveridge, Production Manager.



© 2007 Warren Communications News

Janet Garner, Traffic Manager.

Kitty Nelson, Executive Assistant.

Russell Martin, Consumer Affairs Director.

**Rates:** On request.

**City of License:** Chattanooga. **Station DMA:** Chattanooga, TN. **Rank:** 86.

Circulation © 2006 Nielsen. Coverage based on Nielsen study.

GrandTotal	Cable TV Households	Non-cable TV Households	Total TV Households
Estimated Station Totals *	285,920	169,530	455,450
Average Weekly Circulation (2006)	172,513	70,942	243,455
Average Daily Circulation (2006)			125,495
Station DMA Total	Cable TV Households	Non-cable TV Households	Total TV Households
Estimated Station Totals *	226,490	117,540	344,030
Average Weekly Circulation (2006)	154,493	63,823	218,316
Average Daily Circulation (2006)			115,324
Other DMA Total	Cable TV Households	Non-cable TV Households	Total TV Households
Estimated Station Totals *	59,430	51,990	111,420
Average Weekly Circulation (2006)	18,020	7,119	25,139
Average Daily Circulation (2006)			10,171

\*Estimated station totals are sums of the Nielsen TV and Cable TV household estimates for each county in which the station registers viewing of more than 5% as per the Nielsen Survey Methods.

# Tennessee — Chattanooga

## WTVC Ch. 9

**Network Service:** ABC.

**Licensee:** Freedom Broadcasting of Tennessee Licensee LLC, 4279 Benton Dr., Box 60028, Chattanooga, TN 37406-6028.

**Studio:** 4279 Benton Dr., Chattanooga, TN 37406.

**Mailing Address:** Box 60028, Chattanooga, TN 37406.

**Phone:** 423-756-5500. **Fax:** 423-757-7400.

**E-mail:** news@newschannel9.com

**Web Site:** http://www.newschannel9.com

**Technical Facilities:** Channel No. 9 (186-192 MHz). Authorized power: 316-kw visual, 31.6-kw aural. Antenna: 1056-ft above av. terrain, 246-ft. above ground, 2326-ft. above sea level.

Latitude 35° 09' 38"  
Longitude 85° 19' 06"

**Digital Facilities:** Channel No. 35 (596-602 MHz). Power: 200-kw max. visual, aural. Antenna: 1001-ft above av. terrain, 190-ft. above ground, 2270-ft. above sea level.

Latitude 35° 09' 38"  
Longitude 85° 19' 06"

**FCC Digital File Number:** BMPCDT-20010411AAG. Granted: March 30, 2005.

**Note:** Latitude and longitude coordinates shown are based on the North American Datum of 1927 (NAD 27) as currently required by the Mass Media Bureau of the FCC.

**Multichannel TV Sound:** Stereo only.

**Satellite Earth Stations:** Microdyne, 7-meter; Andrew, 7.3-meter; Harris, 6-meter Ku & C-band.

**SNG Mobile Dish:** Vertex, 2.4-meter Ku-band.

**News Services:** Conus, AP, ABC NewsOne.

**Ownership:** Freedom Communications Holdings Inc. (Group Owner).

**Began Operation:** June 15, 1953. Began as WROM-TV, Rome, GA but left air December 5, 1957. Moved to Chattanooga & resumed operation February 11, 1958 after transfer to Martin Theatres of Georgia Inc. by Dean Covington & associates was approved by FCC October 30, 1957 (Television Digest, Vol. 13:40, 44). Sale to Fuqua Industries by Martin Theatres approved by FCC February 7, 1969. Sale to Belo Broadcasting approved by FCC June 13, 1980. Sale to Freedom Broadcasting Inc. by Belo Broadcasting approved by FCC December 13, 1983 (Vol. 23:42). Sale to present owner by Freedom Broadcasting Inc. approved by FCC April 1, 2004.

**Represented (sales):** TeleRep Inc.

**Represented (legal):** Latham & Watkins.

**Represented (engineering):** duTreil, Lundin & Rackley Inc.

**Personnel:**

Mike Costa, Vice President & General Manager.

Dennis Brown, Chief Engineer & Operations Manager.

Ted Rudolph, General Sales Manager.

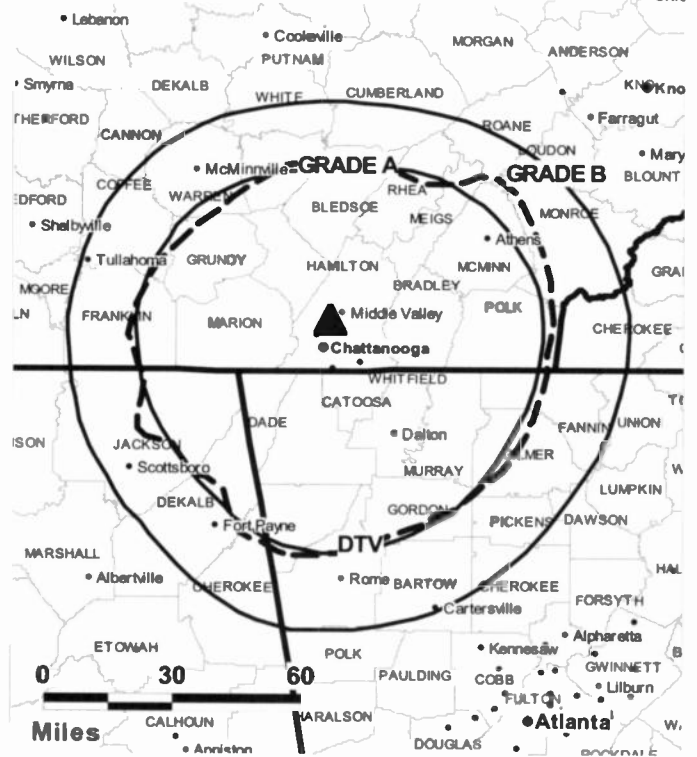
Mike Hood, National Sales Manager.

Tom Henderson, News Director.

Harold Tallant, Business Manager.

Ronnie Minton, Promotion & Marketing Director.

### WTVC BMPCT-4945 GRANTED: 1/30/1958



© 2007 Warren Communications News

**Margie Scott, Program Director.**

**Steve Headrick, Production Manager.**

**Patty Pendergrath, Traffic Manager.**

**Highest 30 Sec. Rate: \$2800.**

**City of License:** Chattanooga. **Station DMA:** Chattanooga, TN. **Rank:** 86.

Circulation © 2006 Nielsen. Coverage based on Nielsen study.

GrandTotal	Cable TV Households	Non-cable TV Households	Total TV Households
Estimated Station Totals *	302,850	158,060	460,910
Average Weekly Circulation (2006)	187,832	68,531	256,363
Average Daily Circulation (2006)			132,753
Station DMA Total	Cable TV Households	Non-cable TV Households	Total TV Households
Estimated Station Totals *	226,490	117,540	344,030
Average Weekly Circulation (2006)	165,059	63,748	228,807
Average Daily Circulation (2006)			122,564
Other DMA Total	Cable TV Households	Non-cable TV Households	Total TV Households
Estimated Station Totals *	76,360	40,520	116,880
Average Weekly Circulation (2006)	22,773	4,783	27,556
Average Daily Circulation (2006)			10,189

\*Estimated station totals are sums of the Nielsen TV and Cable TV household estimates for each county in which the station registers viewing of more than 5% as per the Nielsen Survey Methods.

**WTVC-DT**  
**Ch. 35**

**Network Service:** ABC.

**Licensee:** Freedom Broadcasting of Tennessee Licensee LLC, 4279 Berton Dr., Box 60028, Chattanooga, TN 37406-0028.

**WTVC-DT:** 4279 Berton Dr., Chattanooga, TN 37406.

**Mailing Address:** Box 60028, Chattanooga, TN 37406-0028.

**Phone:** 423-756-5500. **Fax:** 423-757-7400.

**E-mail:** news@newschannel9.com

**Web Site:** http://www.newschannel9.com

**Technical Facilities:** Channel No. 35 (596-602 MHz). Authorized power: 200-kw max. visual, aural. Antenna: 1001-ft above av. terrain, 190-ft. above ground, 2270-ft. above sea level.

Latitude	35°	09'	38"
Longitude	85°	19'	06"

Holds CP for change to 575-kw max. visual, 981-ft above av. terrain, 171-ft. above ground, 2251-ft. above sea level; BPCDT-20050228ABC.

**Note:** Latitude and longitude coordinates shown are based on the North American Datum of 1927 (NAD 27) as currently required by the Mass Media Bureau of the FCC.

**Ownership:** Freedom Communications Holdings Inc. (Group Owner).

**Began Operation:** September 1, 2002. Standard and High Definition.

**Represented (legal):** Latham & Watkins.

**Personnel:**

**Mike Costa,** Vice President & General Manager.

**Dennis Brown,** Chief Engineer & Operations Manager.

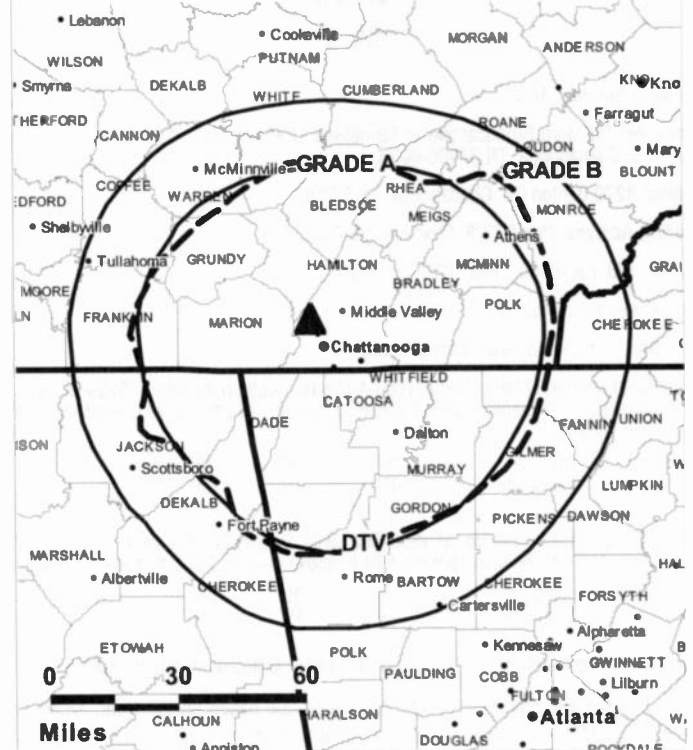
**Mike Hood,** National Sales Manager.

**Tom Henderson,** News Director.

**Harold Tallant,** Business Manager.

**Margie Scott,** Program Director.

**WTVC-DT BPCDT-20010411AAG GRANTED: 10/15/2001**



© 2007 Warren Communications News

**Ronnie Minton,** Promotion & Marketing Director.

**Steve Headrick,** Production Manager.

**Patty Pendergrath,** Traffic Manager.

**City of License:** Chattanooga. **Station DMA:** Chattanooga, TN. **Rank:** 86.

**Nielsen Data:** Not available.

**WFLI-DT**  
**Ch. 42**

**Network Service:** CW.

**Licensee:** Meredith Corp., 1716 Locust St., Des Moines, IA 50309-3203.

**Studio:** 6024 Shallowford Rd., Suite 100, Chattanooga, TN 37421.

**Mailing Address:** 6024 Shallowford Rd., Suite 100, Chattanooga, TN 37421.

**Phone:** 423-893-9553. **Fax:** 423-893-9853.

**E-mail:** deb.corson@wflitv.com

**Web Site:** http://www.wflitv.com

**Technical Facilities:** Channel No. 42 (638-644 MHz). Authorized power: 500-kw visual, aural. Antenna: 1093-ft above av. terrain, 436-ft. above ground, 2406-ft. above sea level.

Latitude	35°	12'	34"
Longitude	85°	16'	39"

**Note:** Latitude and longitude coordinates shown are based on the North American Datum of 1927 (NAD 27) as currently required by the Mass Media Bureau of the FCC.

**Ownership:** Meredith Corp. (Group Owner).

**Began Operation:** July 1, 2005.

**Represented (sales):** Blair Television.

**Represented (legal):** Dow, Lohnes & Albertson PLLC.

**Represented (engineering):** Smith & Fisher.

**Personnel:**

**Deb Corson,** Vice President & General Manager.

**Julie Brinks,** General Sales Manager.

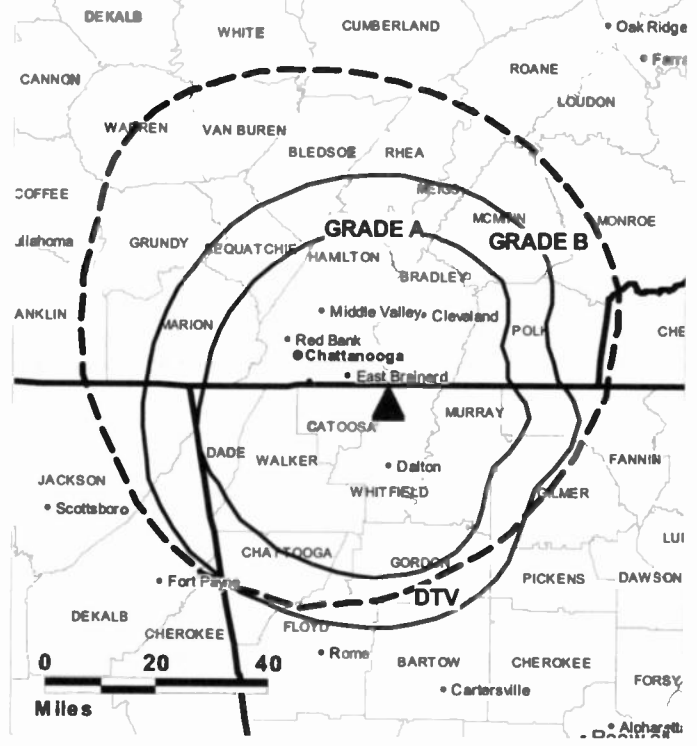
**Charlie Bartel,** Local Sales Manager.

**Bill Christman,** Chief Engineer.

**Carolyn Zappa,** Business Manager.

**Robert Daffron,** Program Director.

**WFLI-DT BMPCDT-20040803ABP GRANTED: 8/25/2004**



© 2007 Warren Communications News

**Dan Evans,** Creative Services Director.

**Laura Wilson,** Traffic Manager.

**City of License:** Cleveland. **Station DMA:** Chattanooga, TN. **Rank:** 86.

**Nielsen Data:** Not available.

**WFLI-TV**  
**Ch. 53**

**Network Service:** CW.

**Licensee:** Meredith Corp., 1716 Locust St., Des Moines, IA 50309-3203.

**Studio:** 6024 Shallow Ford Rd., Suite 100, Chattanooga, TN 37421.

**Mailing Address:** 6024 Shallow Ford Rd., Suite 100, Chattanooga, TN 37421.

**Phone:** 423-893-9553. **Fax:** 423-893-9853.

**E-mail:** deb.corson@wflitv.com

**Web Site:** http://www.wflitv.com

**Technical Facilities:** Channel No. 53 (704-710 MHz). Authorized power: 1150-kw max. visual, aural. Antenna: 1102-ft above av. terrain, 980-ft. above ground, 1964-ft. above sea level.

Latitude 34° 55' 57"  
Longitude 84° 58' 32"

**Digital Facilities:** Channel No. 42 (638-644 MHz). Power: 500-kw visual, aural. Antenna: 1093-ft above av. terrain, 436-ft. above ground, 2406-ft. above sea level.

Latitude 35° 12' 34"  
Longitude 85° 16' 39"

**FCC Digital File Number:** BPCDT-19991013ABS. Granted: August 25, 2004.

**Note:** Latitude and longitude coordinates shown are based on the North American Datum of 1927 (NAD 27) as currently required by the Mass Media Bureau of the FCC.

**Ownership:** Meredith Corp. (Group Owner).

**Began Operation:** May 25, 1987. Sale to present owner by Lambert Broadcasting of Tennessee approved by FCC July 23, 2004. Sale to Lambert Broadcasting of Tennessee by WFLI-TV Inc. approved by FCC September 4, 1997.

**Represented (sales):** Blair Television.

**Represented (legal):** Dow, Lohnes & Albertson PLLC.

**Represented (engineering):** Smith & Fisher.

**Personnel:**

**Deb Corson,** Vice President & General Manager.

**Julie Brinks,** General & National Sales Manager.

**Charlie Bartel,** Local Sales Manager.

**Bill Christman,** Chief Engineer.

**Carolyn Zappa,** Business Manager.

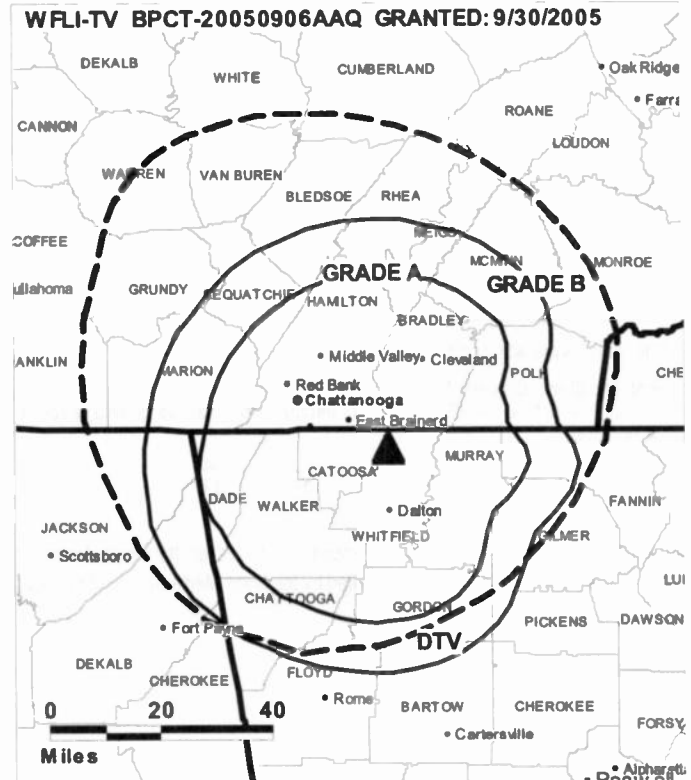
**Robert Daffron,** Program Director.

**Brandon Strickland,** Production Manager & Creative Services Director.

**Laura Wilson,** Traffic Manager.

**Highest 30 Sec. Rate:** \$1500.

**City of License:** Cleveland. **Station DMA:** Chattanooga, TN. **Rank:** 86.



© 2007 Warren Communications News

Circulation © 2006 Nielsen. Coverage based on Nielsen study.

GrandTotal	Cable TV Households	Non-cable TV Households	Total TV Households
Estimated Station Totals *	220,100	121,750	341,850
Average Weekly Circulation (2006)	59,610	19,903	79,513
Average Daily Circulation (2006)			21,421
Station DMA Total	Cable TV Households	Non-cable TV Households	Total TV Households
Estimated Station Totals *	220,100	111,940	332,040
Average Weekly Circulation (2006)	59,610	19,108	78,718
Average Daily Circulation (2006)			21,352
Other DMA Total	Cable TV Households	Non-cable TV Households	Total TV Households
Estimated Station Totals *	0	9,810	9,810
Average Weekly Circulation (2006)	0	795	795
Average Daily Circulation (2006)		69	69

\*Estimated station totals are sums of the Nielsen TV and Cable TV household estimates for each county in which the station registers viewing of more than 5% as per the Nielsen Survey Methods.

# Tennessee — Cookeville

**WNPX**

**Ch. 28**

**Network Service:** ION.

**Licensee:** Paxson Communications License Co. LLC, 601 Clearwater Park Rd., West Palm Beach, FL 33401-6233.

**Studio:** 1281 N. Mount Juliet Rd., Suite K, Mount Juliet, TN 37122.

**Mailing Address:** 209 10th Ave. S, Suite 349, Nashville, TN 37203.

**Phone:** 615-726-2828. **Fax:** 615-726-2854.

**E-mail:** lanitasexton@ionmedia.tv

**Web Site:** http://www.ionline.tv

**Technical Facilities:** Channel No. 28 (554-560 MHz). Authorized power: 5000-kw max. visual. Antenna: 1298-ft above av. terrain, 1002-ft. above ground, 2016-ft. above sea level.

Latitude 36° 08' 35"  
Longitude 85° 54' 35"

**Transmitter:** 1.8-mi. E of Hickman.

**Digital Facilities:** Channel No. 36 (602-608 MHz). Power: 733-kw max. visual. Antenna: 1406-ft above av. terrain, 1250-ft. above ground, 2010-ft. above sea level.

Latitude 36° 16' 00.80"  
Longitude 86° 47' 44.70"

**Note:** Latitude and longitude coordinates shown are based on the North American Datum of 1927 (NAD 27) as currently required by the Mass Media Bureau of the FCC.

**Ownership:** ION Media Networks Inc. (Group Owner).

**Began Operation:** November 5, 1988. Sale to Steven J. Sweeney by Dove Broadcasting Inc. approved by FCC March 17, 1989. Sale to Inavision Broadcasting Inc. by Steven J. Sweeney approved by FCC June 29, 1993. Sale to Roberts Broadcasting by Inavision approved by FCC November 14, 1996. Sale to present owner by Roberts Broadcasting approved by FCC September 4, 1997.

**Represented (legal):** Dow, Lohnes & Albertson PLLC.

**Personnel:**

**Dan Barber,** General Sales Manager.

**Tim Coucke,** Chief Engineer.

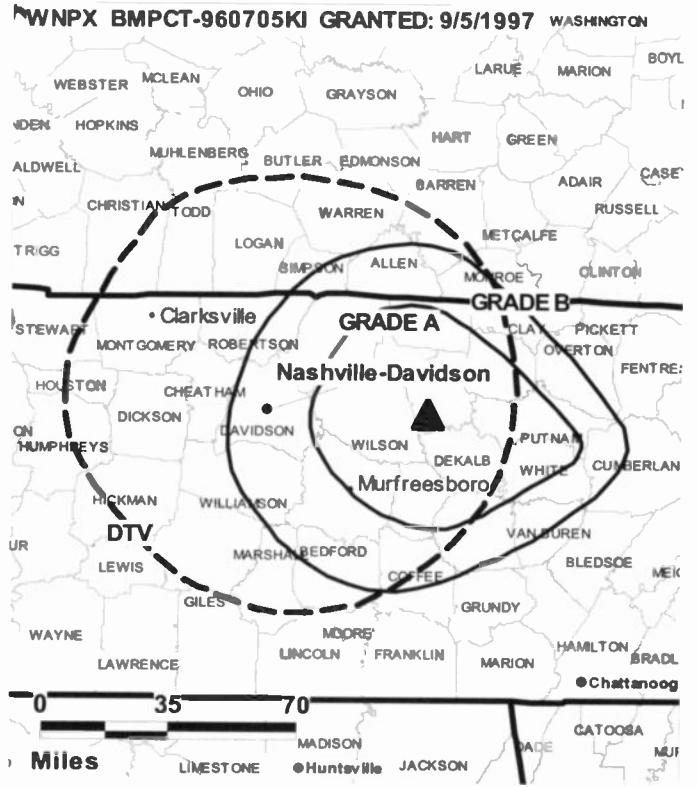
**Lanita Sexton,** Business Manager & Public Affairs Director.

**Todd Kalas,** Traffic Manager.

**Bob Carlton,** Account Executive.

**Highest 30 Sec. Rate:** \$225.

**City of License:** Cookeville. **Station OMA:** Nashville, TN. **Rank:** 30.



© 2007 Warren Communications News

Circulation © 2006 Nielsen. Coverage based on Nielsen study.

GrandTotal	Cable TV Households	Non-cable TV Households	Total TV Households
Estimated Station Totals *	351,910	24,830	376,740
Average Weekly Circulation (2006)	26,200	2,141	28,341
Average Daily Circulation (2006)			5,037
Station DMA Total	Cable TV Households	Non-cable TV Households	Total TV Households
Estimated Station Totals *	327,290	21,570	348,860
Average Weekly Circulation (2006)	24,128	1,952	26,080
Average Daily Circulation (2006)			4,657
Other DMA Total	Cable TV Households	Non-cable TV Households	Total TV Households
Estimated Station Totals *	24,620	3,260	27,880
Average Weekly Circulation (2006)	2,072	189	2,261
Average Daily Circulation (2006)			380

\*Estimated station totals are sums of the Nielsen TV and Cable TV household estimates for each county in which the station registers viewing of more than 5% as per the Nielsen Survey Methods.



**WNPX-DT**

**Ch. 36**

**Network Service:** ION.

**Licensee:** Paxson Communications License Co. LLC, 601 Clearwater Park Rd., West Palm Beach, FL 33401-6233.

**Studio:** 1281 N. Mount Juliet Rd., Suite K, Mount Juliet, TN 37122.

**Mailing Address:** 209 10th Ave. S, Suite 349, Nashville, TN 37203.

**Phone:** 615-726-2828. **Fax:** 615-726-2854.

**E-mail:** lanitasexton@ionmedia.tv

**Web Site:** http://www.ionline.tv

**Technical Facilities:** Channel No. 36 (602-608 MHz). Authorized power: 733-kw max. visual. Antenna: 1406-ft above av. terrain, 1250-ft. above ground, 2010-ft. above sea level.

Latitude	36°	16'	004.80"
Longitude	86°	47'	44.70"

**Transmitter:** Approx. 0.75-mi. at 324 degrees T from the intersection of Hackett Rd. & Nabors Hollow.

**Note:** Latitude and longitude coordinates shown are based on the North American Datum of 1927 (NAD 27) as currently required by the Mass Media Bureau of the FCC.

**Ownership:** ION Media Networks Inc. (Group Owner).

**Began Operation:** January 28, 2002. Standard Definition.

**Represented (engineering):** duTreil, Lundin & Rackley Inc.

**Personnel:**

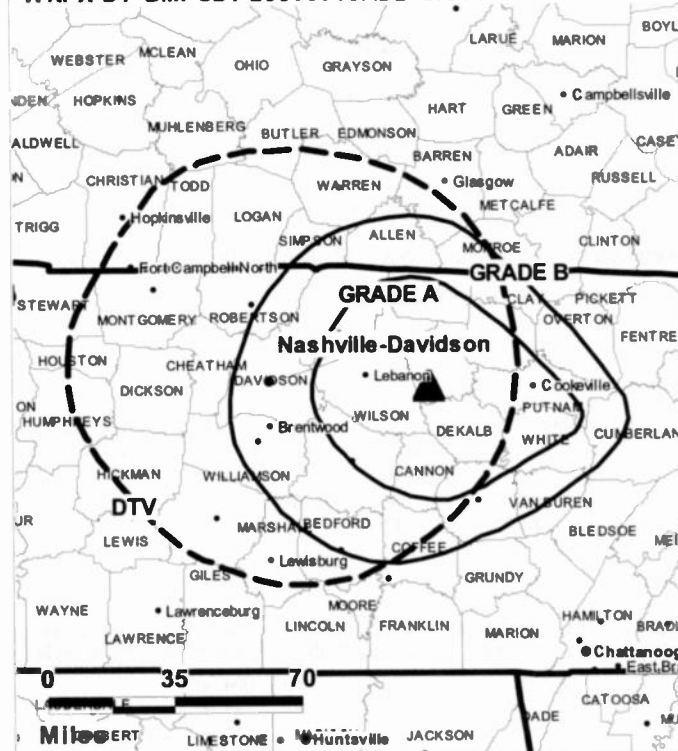
**Dan Barber,** General Sales Manager.

**Tim Coucke,** Chief Engineer.

**Lanita Sexton,** Business Manager & Public Affairs Director.

**Todd Kalas,** Traffic Manager.

WNPX-DT BMPCDT-20030918ABL GRANTED: 11/24/2003



© 2007 Warren Communications News

**Bob Carlton,** Account Executive.

**City of License:** Cookeville. **Station DMA:** Nashville, TN. **Rank:** 30.

**Nielsen Data:** Not available.

**WBXX-DT**

**Ch. 50**

**Network Service:** CW.

**Licensee:** ACME Television Licenses of Tennessee LLC, 650 Town Center Dr., Suite 850, Costa Mesa, CA 92626.

**Studio:** 10427 Cogdill Rd., Suite 100, Knoxville, TN 37932.

**Mailing Address:** 10427 Cogdill Rd., Suite 100, Knoxville, TN 37932.

**Phone:** 865-777-9220. **Fax:** 865-777-9221.

**E-mail:** promotions@wb20tv.com; dphillippi@wb20tv.com

**Web Site:** http://www.wb20tv.com

**Technical Facilities:** Channel No. 50 (686-692 MHz). Authorized power: 375-kw max. visual. Antenna: 2359-ft above av. terrain, 712-ft. above ground.

Latitude	36°	06'	33"
Longitude	84°	20'	17"

**Note:** Latitude and longitude coordinates shown are based on the North American Datum of 1927 (NAD 27) as currently required by the Mass Media Bureau of the FCC.

**Ownership:** ACME Communications Inc. (Group Owner).

**Began Operation:** Station operating; no on-air date.

**Personnel:**

**Dan Phillippi, General Manager.**

**Joanne Marcenkus, General Sales Manager.**

**Bruce Morton, National Sales Manager.**

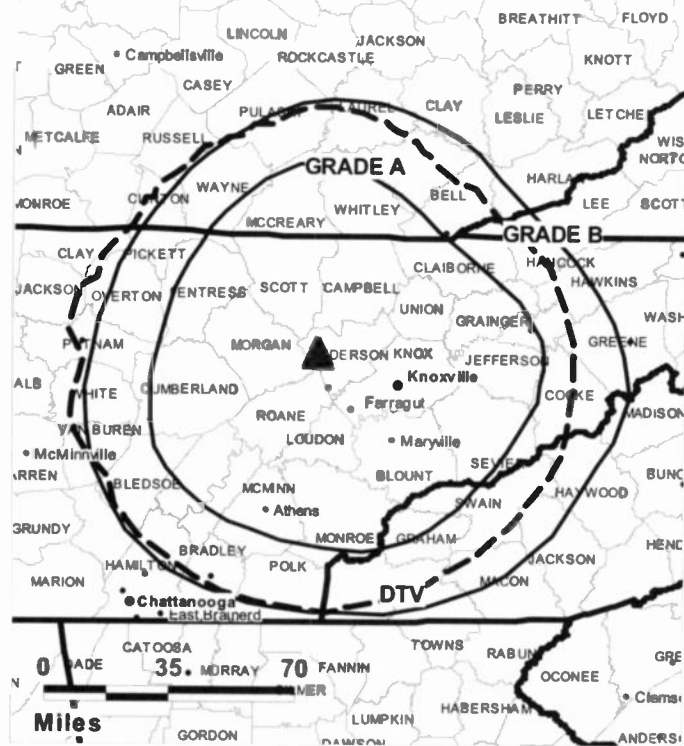
**Tim Guilliams, Chief Engineer.**

**Evelyn Cannon, Business Manager.**

**Lisa Faulkner, Program Director & Traffic Manager.**

**Anna Robins, Promotion Director.**

**WBXX-DT BPCDT-19991029AHS GRANTED: 1/16/2001**



© 2007 Warren Communications News

**City of License:** Crossville. **Station DMA:** Knoxville, TN. **Rank:** 60.

**Nielsen Data:** Not available.

**WBXX-TV**  
**Ch. 20**

**Network Service:** CW.

**Licensee:** ACME Television Licenses of Tennessee LLC, 650 Town Center Dr., Suite 850, Costa Mesa, CA 92626.

**Studio:** 10427 Cogdill Rd., Suite 100, Knoxville, TN 37932.

**Mailing Address:** 10427 Cogdill Rd., Suite 100, Knoxville, TN 37932.

**Phone:** 865-777-9220. **Fax:** 865-777-9221.

**E-mail:** promotions@wb20tv.com; dphillippi@wb20tv.com

**Web Site:** http://www.wb20tv.com

**Technical Facilities:** Channel No. 20 (506-512 MHz). Authorized power: 2830-kw max. visual. Antenna: 2795-ft above av. terrain, 1129-ft. above ground, 4390-ft. above sea level.

Latitude 36° 06' 33"  
Longitude 84° 20' 17"

**Transmitter:** Buffalo Mountain, 1.9-mi. NNW of Windrock.

**Digital Facilities:** Channel No. 50 (686-692 MHz). Power: 375-kw max. visual. Antenna: 2359-ft above av. terrain, 712-ft. above ground.

Latitude 36° 06' 33"  
Longitude 84° 20' 17"

**FCC Digital File Number:** BPCDT-19991029AHS. Granted: January 16, 2001.

**Note:** Latitude and longitude coordinates shown are based on the North American Datum of 1927 (NAD 27) as currently required by the Mass Media Bureau of the FCC.

**Ownership:** ACME Communications Inc. (Group Owner).

**Began Operation:** October 3, 1976. Began operation as WINT-TV; initial broadcasts were on Ch. 55. Left air 1983; resumed operation on Ch. 20. Left air, date unannounced. Sale to Crossville TV LP approved by FCC February 22, 1996. Resumed operation October 3, 1996. Sale to present owner by Crossville TV LP approved by FCC August 28, 1997.

**Personnel:**

Dan Phillippi, General Manager.

Joanne Marcenkus, General Sales Manager.

Bruce Morton, National Sales Manager.

Tim Guilliams, Chief Engineer.

Evelyn Cannon, Business Manager.

Lisa Faulkner, Program Director & Traffic Manager.

Anna Robins, Promotion Director.

**Rates:** On request.

**City of License:** Crossville. **Station DMA:** Knoxville, TN. **Rank:** 60.



© 2007 Warren Communications News

Circulation © 2006 Nielsen. Coverage based on Nielsen study.

GrandTotal	Cable TV Households	Non-cable TV Households	Total TV Households
Estimated Station Totals *	374,470	219,420	593,890
Average Weekly Circulation (2006)	94,244	50,999	145,243
Average Daily Circulation (2006)			45,794
Station DMA Total	Cable TV Households	Non-cable TV Households	Total TV Households
Estimated Station Totals *	327,560	176,470	504,030
Average Weekly Circulation (2006)	84,995	47,592	132,587
Average Daily Circulation (2006)			42,479
Other DMA Total	Cable TV Households	Non-cable TV Households	Total TV Households
Estimated Station Totals *	46,910	42,950	89,860
Average Weekly Circulation (2006)	9,249	3,407	12,656
Average Daily Circulation (2006)			3,315

\*Estimated station totals are sums of the Nielsen TV and Cable TV household estimates for each county in which the station registers viewing of more than 5% as per the Nielsen Survey Methods.

**WEMT**  
**Ch. 39**

**Network Service:** FOX.

**Licensee:** Aurora License Holdings Inc., c/o Trumper Communications, 900 Oakmont Lane, Suite 200, Westmont, IL 60559-1297.

**Studio:** 3206 Hanover Rd., Johnson City, TN 37604.

**Mailing Address:** Box 3489 CRS, Johnson City, TN 37602-3489.

**Phone:** 423-283-3900. **Fax:** 423-283-4938.

**E-mail:** foxtrivc@foxtricity.com

**Web Site:** http://www.foxtricity.com

**Technical Facilities:** Channel No. 39 (320-626 MHz). Authorized power: 3020-kw max. visual, aural. Antenna: 2609-ft above av. terrain, 143-ft. above ground, 4984-ft. above sea level.

Latitude 36° 01' 24"  
Longitude 82° 42' 56"

**Digital Facilities:** Channel No. 38 (614-620 MHz). Power: 1000-kw max. visual. Antenna: 2609-ft above av. terrain, 143-ft. above ground, 4982-ft. above sea level.

Latitude 36° 01' 24"  
Longitude 82° 42' 56"

**FCC Digital File Number:** BPCDT-19991101AJR. Granted: July 25, 2003.

**Note:** Latitude and longitude coordinates shown are based on the North American Datum of 1927 (NAD 27) as currently required by the Mass Media Bureau of the FCC.

**Multichannel TV Sound:** Stereo only.

**Satellite Earth Stations:** Transmitter Harris; DH Satellite, 3-meter Ku & C-band; AFC, 3-meter Ku & C-band; Harris, 6-meter C-band; Standard Agile Omni, Satellite Technology, M/A-Com, Harris, DX Communications receivers.

**Ownership:** Aurora Broadcasting Inc.

**Began Operation:** November 8, 1985. Sale to Hawthorne Enterprises Inc. approved by FCC August 23, 1989, but sale never consummated. Sale to East Tennessee Broadcasting Corp. (Michael Perry Thompson, controlling interest) by East Tennessee's Own Inc. (Jay D. Austin, Pres.) approved by FCC September 26, 1989. Sale to Television Marketing Group of Tri-Cities Inc. (Richard Davis) by East Tennessee Broadcasting Corp. approved by FCC March 19, 1992. Sale to Max Media by Television Marketing Group of Tri-Cities Inc. approved by FCC December 6, 1993. Sale to Sinclair Broadcast Group Inc. by Max Media approved by FCC August 26, 1999. Sale to present owner by Sinclair Broadcast Group Inc. approved by FCC December 15, 2005.

**Represented (sales):** Millennium Sales & Marketing.

**Represented (legal):** Leventhal, Senter & Lerman PLLC.

**Personnel:**

Leesa Wilcher, General Manager & General Sales Manager.

Chris Reddick, Operations & Production Director.

Wendy Wilder, National Sales Manager & Program Director.

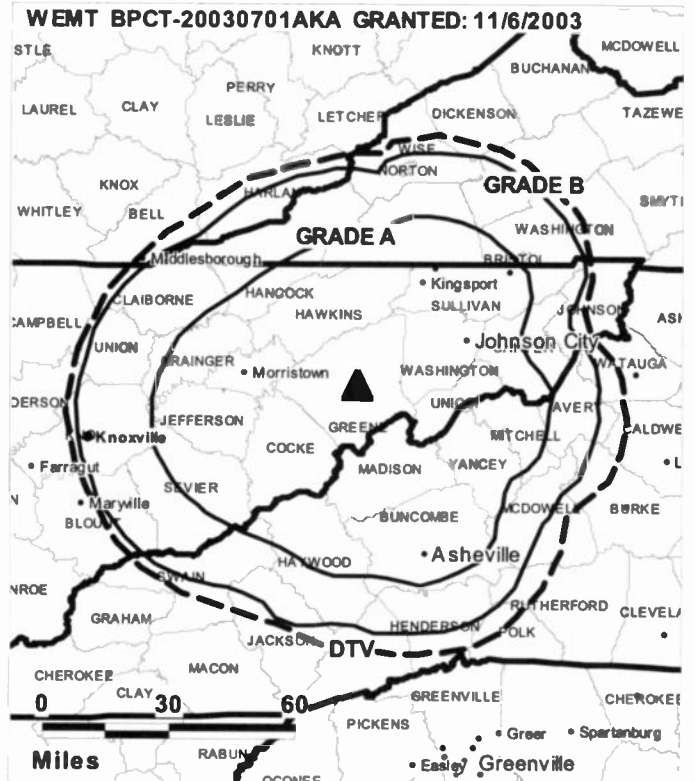
Jim Hartline, Chief Engineer.

Angela Corvin, Business Manager.

Rob Bunch, Marketing Director.

Tangie Badal, Promotion Director.

Billy Garrett, Production Manager.



© 2007 Warren Communications News

**Oariene Leadingham, Traffic Manager.**

**Christy Hopkins, Community Affairs Manager.**

**Highest 30 Sec. Rate:** \$1000.

**City of License:** Greenville.

**Station OMA:** Tri-Cities (Bristol, VA-Kingsport-Johnson City, TN). Rank: 92.

Circulation © 2006 Nielsen. Coverage based on Nielsen study.

GrandTotal	Cable TV Households	Non-cable TV Households	Total TV Households
Estimated Station Totals *	249,580	101,470	351,050
Average Weekly Circulation (2006)	90,390	30,553	120,943
Average Daily Circulation (2006)			38,173

Station DMA Total	Cable TV Households	Non-cable TV Households	Total TV Households
Estimated Station Totals *	224,920	95,390	320,310
Average Weekly Circulation (2006)	86,121	29,842	115,963
Average Daily Circulation (2006)			37,043

Other DMA Total	Cable TV Households	Non-cable TV Households	Total TV Households
Estimated Station Totals *	24,660	6,080	30,740
Average Weekly Circulation (2006)	4,269	711	4,980
Average Daily Circulation (2006)			1,130

\*Estimated station totals are sums of the Nielsen TV and Cable TV household estimates for each county in which the station registers viewing of more than 5% as per the Nielsen Survey Methods.

**WEMT-DT**  
**Ch. 38**

**Network Service:** FOX.

**Licensee:** Aurora License Holdings Inc., c/o Trumper Communications, 900 Oakmont Lane, Suite 200, Westmont, IL 60559-1297.

**Studio:** 3206 Hanover Rd., Johnson City, TN 37604.

**Mailing Address:** Box 3489 CRS, Johnson City, TN 37602-3489.

**Phone:** 423-283-3900. **Fax:** 423-283-4938.

**E-mail:** foxtrivc@foxtricity.com

**Web Site:** <http://www.foxtricity.com>

**Technical Facilities:** Channel No. 38 (614-620 MHz). Authorized power: 1000-kw max. visual. Antenna: 2609-ft above av. terrain, 143-ft. above ground, 4982-ft. above sea level.

Latitude	36°	01'	24"
Longitude	82°	42'	56"

**Transmitter:** 8684 Viking Mountain Rd.

**Note:** Latitude and longitude coordinates shown are based on the North American Datum of 1927 (NAD 27) as currently required by the Mass Media Bureau of the FCC.

**Ownership:** Aurora Broadcasting Inc.

**Began Operation:** Station operating; no on-air date

**Represented (legal):** Leventhal, Senter & Lerman PLLC.

**Represented (sales):** Millennium Sales & Marketing.

**Personnel:**

Leesa Wilcher, General Manager & General Sales Manager.

Chris Reddick, Operations & Production Director.

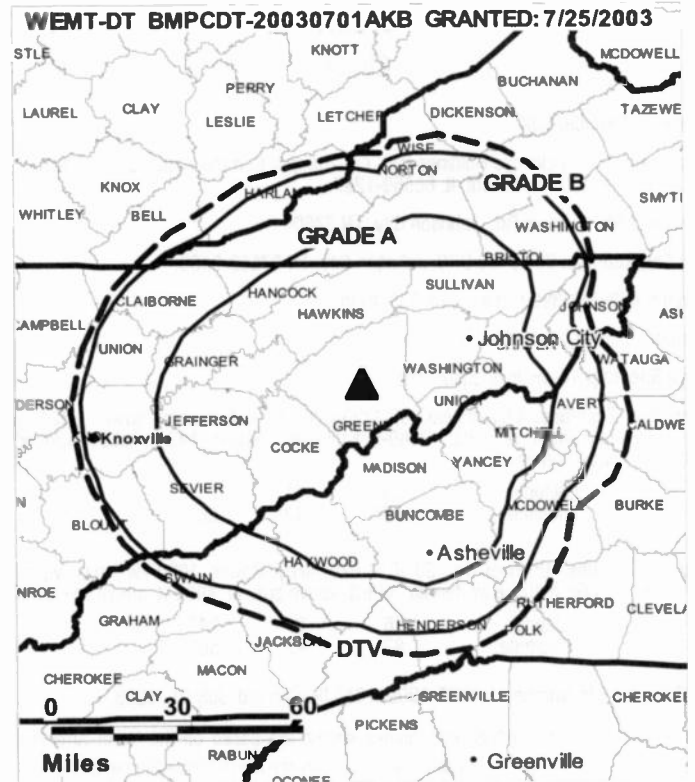
Wendy Wilder, National Sales Manager & Program Director.

Jim Hartline, Chief Engineer.

Angela Corwin, Business Manager.

Rob Bunch, Marketing Director.

Tangle Badal, Promotion Director.



© 2007 Warren Communications News

Billy Garrett, Production Manager.

Darlene Leadingham, Traffic Manager.

Christy Hopkins, Community Affairs Manager.

**City of License:** Greenville.

**Station DMA:** Tri-Cities (Bristol, VA-Kingsport-Johnson City, TN). Rank: 92.

**Nielsen Data:** Not available.

# Tennessee — Hendersonville

## WPGD-DT

### Ch. 51

**Network Service:** IND.

**Licensee:** Trinity Broadcasting Network Inc., 2442 Michelle Dr., Tustin, CA 92780.

**Studio:** 36 Music Village Blvd., Hendersonville, TN 37075.

**Mailing Address:** 36 Music Village Blvd., Hendersonville, TN 37075.

**Phone:** 615-822-1243. **Fax:** 615-822-1642.

**E-mail:** wpgd@tbn.org

**Web Site:** <http://www.tbn.org>

**Technical Facilities:** Channel No. 51 (692-698 MHz). Authorized power: 264-kw max. visual, aural. Antenna: 1368-ft above av. terrain, 1194-ft. above ground, 1973-ft. above sea level.

Latitude	36°	16'	03"
Longitude	86°	47'	44"

**Note:** Latitude and longitude coordinates shown are based on the North American Datum of 1927 (NAD 27) as currently required by the Mass Media Bureau of the FCC.

**Ownership:** Trinity Broadcasting Network Inc. (Group Owner).

**Began Operation:** Station operating; no on-air date

**Personnel:**

Renee Brewer, General Manager.

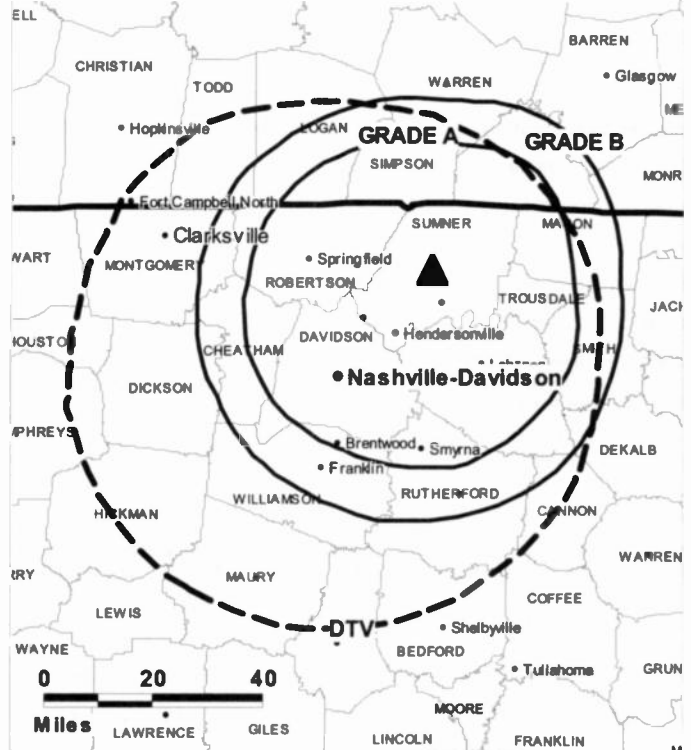
Audie Wills, Chief Engineer.

Anna Redditt, Traffic Manager.

Vanessa Croft, Public Affairs Director.

**City of License:** Hendersonville. **Station DMA:** Nashville, TN. **Rank:** 30.

WPGD-DT BMPCDT-20030826AOD GRANTED: 2/23/2004



© 2007 Warren Communications News

**Neisen Oata:** Not available.

**WPGD-TV**

**Ch. 50**

**Network Service:** IND.

**Licensee:** Trinity Broadcasting Network Inc., 2442 Michelle Dr., Tustin, CA 92780.

**Studio:** 36 Music Village Blvd., Hendersonville, TN 37075.

**Mailing Address:** 36 Music Village Blvd., Henderson, TN 37075.

**Phone:** 615-822-1243. **Fax:** 615-822-1642.

**E-mail:** wpgd@tbn.org

**Web Site:** http://www.tbn.org

**Technical Facilities:** Channel No. 50 (686-692 MHz). Authorized power: 4470-kw max. visual, 447-kw aural. Antenna: 771-ft above av. terrain, 472-ft. above ground, 1463-ft. above sea level.

Latitude 36° 28' 02"  
Longitude 86° 28' 53"

**Transmitter:** 221 Music Rd., Gallatin.

**Digital Facilities:** Channel No. 51 (692-698 MHz). Power: 264-kw max. visual, aural. Antenna: 1368-ft above av. terrain, 1194-ft. above ground, 1973-ft. above sea level.

Latitude 36° 16' 03"  
Longitude 86° 47' 44"

**FCC Digital File Number:** BPCDT-19991101AHR. Granted: February 23, 2004.

**Note:** Latitude and longitude coordinates shown are based on the North American Datum of 1927 (NAD 27) as currently required by the Mass Media Bureau of the FCC.

**Multichannel TV Sound:** Stereo and separate audio program.

**Satellite Earth Stations:** Transmitter Harris; Tractor, 3.3-meter Ku & C-band; Standard Communications, 3.3-meter Ku & C-band.

**Ownership:** Trinity Broadcasting Network Inc. (Group Owner).

**Began Operation:** September 24, 1992. Sale to All American TV Inc. by Sonlight Broadcasting Systems Inc. approved by FCC June 9, 1997. Sale to present owner by All American TV Inc. approved by FCC May 8, 2000.

**Represented (legal):** Shaw Pittman.

**Represented (engineering):** Smith & Fisher.

**Personnel:**

**Renee Brewer**, General Manager.

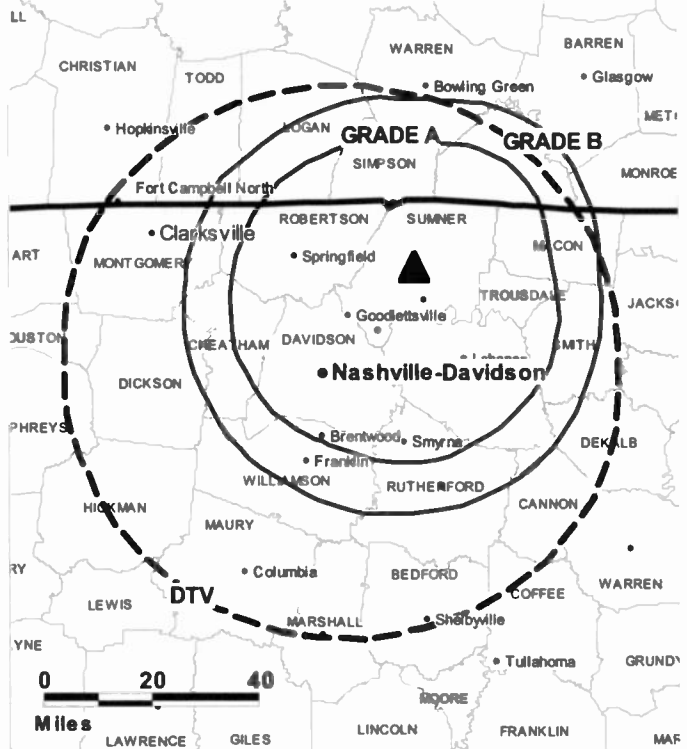
**Audie Wills**, Chief Engineer.

**Anna Redditt**, Traffic Manager.

**Vanessa Croft**, Public Affairs Director.

**Rates:** On request.

WPGD-TV BMPCT-901212KF GRANTED: 7/24/91



© 2007 Warren Communications News

**City of License:** Hendersonville. **Station DMA:** Nashville, TN. **Rank:** 30.

Circulation © 2006 Nielsen. Coverage based on Nielsen study.

GrandTotal	Cable TV Households	Non-cable TV Households	Total TV Households
Estimated Station Totals *	217,340	0	217,340
Average Weekly Circulation (2006)	12,285	0	12,285
Average Daily Circulation (2006)			2,371

Station DMA Total	Cable TV Households	Non-cable TV Households	Total TV Households
Estimated Station Totals *	217,340	0	217,340
Average Weekly Circulation (2006)	12,285	0	12,285
Average Daily Circulation (2006)			2,371

\*Estimated station totals are sums of the Nielsen TV and Cable TV household estimates for each county in which the station registers viewing of more than 5% as per the Nielsen Survey Methods.

**WBBJ-DT**  
**Ch. 43**

**Network Service:** ABC.

**Grantee:** Tennessee Broadcasting Partners, 346 Muse St., Jackson, TN 38301.

**Studio:** 346 Muse St., Jackson, TN 38301.

**Mailing Address:** Box 2387, Jackson, TN 38302.

**Phone:** 731-424-4515. **Fax:** 731-423-8016.

**E-mail:** manager@wbbjtv.com

**Web Site:** http://www.wbbjtv.com

**Technical Facilities:** Channel No. 43 (644-650 MHz). Authorized power: 4.22-kw max. visual. Antenna: 1642-ft above av. terrain.

Latitude	35°	38'	32"
Longitude	88°	48'	28"

**Note:** Latitude and longitude coordinates shown are based on the North American Datum of 1927 (NAD 27) as currently required by the Mass Media Bureau of the FCC.

**Satellite Earth Stations:** Transmitter Larcen; AFC, 3.7-meter Ku-band; DH Satellite, 4.5-meter KC-band; Harris, 6.1-meter C-band; Andrew, 7.2-meter C-band; M/A-Corn, Harris, Andrew receivers.

**Ownership:** Bahakel Communications Ltd. (Group Owner).

**Began Operation:** Station operating; no on-air date

**Represented (sales):** Continental Television Sales.

**Personnel:**

**Jerry K. Moore**, Vice President & General Manager.

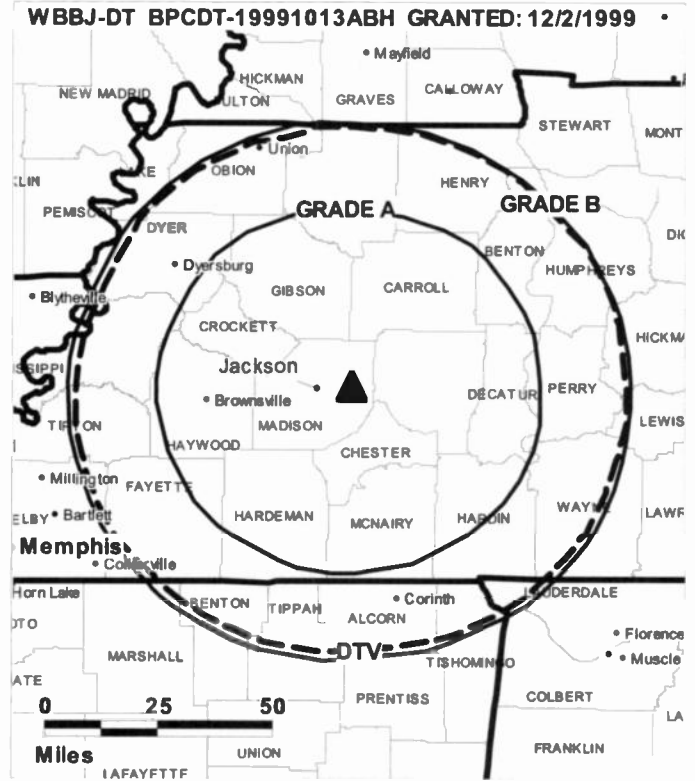
**Robert Fay**, General & National Sales Manager.

**Mark Brooks**, Local Sales Manager.

**David Christopher**, News Director.

**Randy McCaskill**, Engineering Director.

**Wayne Thing**, Program Director.



© 2007 Warren Communications News

**Amy Killgore**, Traffic Manager.

**Thelma Jones**, Office Manager.

**City of License:** Jackson. **Station DMA:** Jackson, TN. **Rank:** 174.

**Nielsen Data:** Not available.



**WBBJ-TV**  
**Ch. 7**

**Network Service:** ABC.

**Licensee:** Tennessee Broadcasting Partners, 346 Muse St., Jackson, TN 38301.

**Studio:** 346 Muse St., Jackson, TN 38301.

**Mailing Address:** Box 2387, Jackson, TN 38302.

**Phone:** 731-424-4515. **Fax:** 731-423-8016.

**E-mail:** manager@wbbjtv.com

**Web Site:** http://www.wbbjtv.com

**Technical Facilities:** Channel No. 7 (174-180 MHz). Authorized power: 316-kw visual, 31.6-kw aural. Antenna: 1060-ft above av. terrain, 1065-ft. above ground, 1545-ft. above sea level.

Latitude 35° 38' 16"  
Longitude 88° 41' 33"

**Transmitter:** 449 Poti's Chapel Rd.

**Digital Facilities:** Channel No. 43 (644-650 MHz). Power: 4.22-kw max. visual. Antenna: 1642-ft above av. terrain.

Latitude 35° 38' 32"  
Longitude 88° 48' 28"

**FCC Digital File Number:** BPCDT-19991013ABH. Granted: December 02, 1999.

**Note:** Latitude and longitude coordinates shown are based on the North American Datum of 1927 (NAD 27) as currently required by the Mass Media Bureau of the FCC.

**Satellite Earth Stations:** Transmitter Larcen; Harris, 6.1-meter C-band; Andrew, 7.2-meter C-band; AFC, 3.7-meter Ku-band; DH Satellite, 4.5-meter Ku & C-band; M/A-Com, Harris, Andrew receivers.

**News Service:** AP.

**Ownership:** Bahakel Communications Ltd. (Group Owner).

**Began Operation:** March 6, 1955. Sale to present owner by Dixie Broadcasting (Estate of Aaron B. Robinson, majority owner) approved by FCC August 17, 1966 (Television Digest, Vol. 6:17, 34).

**Represented (sales):** Continental Television Sales.

**Personnel:**

Jerry K. Moore, Vice President & General Manager.

Robert Fay, General & National Sales Manager.

Mark Brooks, Local Sales Manager.

David Christopher, News Director.

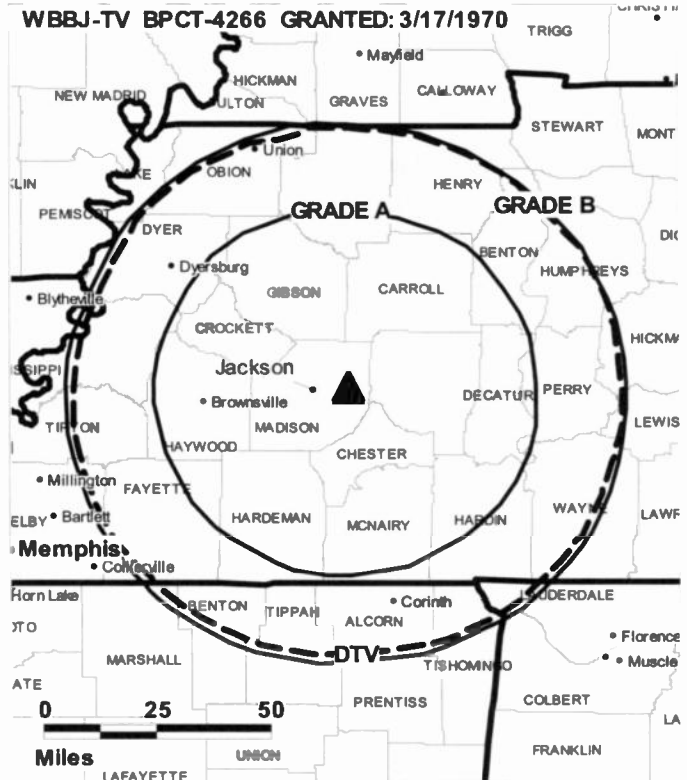
Randy McCaskill, Engineering Director.

Wayne Thing, Program Director.

Amy Killgore, Traffic Manager.

Thelma Jones, Office Manager.

**Highest 30 Sec. Rate:** \$550.



© 2007 Warren Communications News

**City of License:** Jackson. **Station DMA:** Jackson, TN. **Rank:** 174.

Circulation © 2006 Nielsen. Coverage based on Nielsen study.

GrandTotal	Cable TV Households	Non-cable TV Households	Total TV Households
Estimated Station Totals *	134,720	97,460	232,180
Average Weekly Circulation (2006)	79,277	30,511	109,788
Average Daily Circulation (2006)			62,672
Station DMA Total	Cable TV Households	Non-cable TV Households	Total TV Households
Estimated Station Totals *	59,480	35,530	95,010
Average Weekly Circulation (2006)	47,152	18,049	65,201
Average Daily Circulation (2006)			41,695
Other DMA Total	Cable TV Households	Non-cable TV Households	Total TV Households
Estimated Station Totals *	75,240	61,930	137,170
Average Weekly Circulation (2006)	32,125	12,462	44,587
Average Daily Circulation (2006)			20,977

\*Estimated station totals are sums of the Nielsen TV and Cable TV household estimates for each county in which the station registers viewing of more than 5% as per the Nielsen Survey Methods.

**WJKT**  
**Ch. 16**  
**(Satellite of WLMT, Memphis)**

**Network Service:** FOX.

**Licensee:** Clear Channel Broadcasting Licenses Inc., 200 Concord Plaza, Suite 600, San Antonio, TX 78216.

**Studio:** 2701 Union Extended, Suite 100, Memphis, TN 38112.

**Mailing Address:** Box 42087, Memphis, TN 38174.

**Phone:** 901-323-2430; 888-604-2424. **Fax:** 901-323-9503.

**E-mail:** jackpeck@clearchannel.com

**Technical Facilities:** Channel No. 16 (482-488 MHz). Authorized power: 4680-kw max. visual, 58.8-kw aural. Antenna: 1056-ft above av. terrain, 1004-ft. above ground, 1385-ft. above sea level.

Latitude 35° 47' 22"  
 Longitude 89° 06' 14"

**Transmitter:** 0.8-mi. ENE of intersection of State Rtes. 54 & 88.

**Digital Facilities:** Channel No. 39 (320-626 MHz). Power: 392-kw max. visual, aural. Antenna: 971-ft above av. terrain, 930-ft. above ground, 1310-ft. above sea level.

Latitude 35° 47' 22"  
 Longitude 89° 06' 14"

**FCC Digital File Number:** BPCDT-19991027ADE. Granted: December 06, 2004.

**Note:** Latitude and longitude coordinates shown are based on the North American Datum of 1927 (NAD 27) as currently required by the Mass Media Bureau of the FCC.

**Ownership:** Clear Channel Communications Inc. (Group Owner).

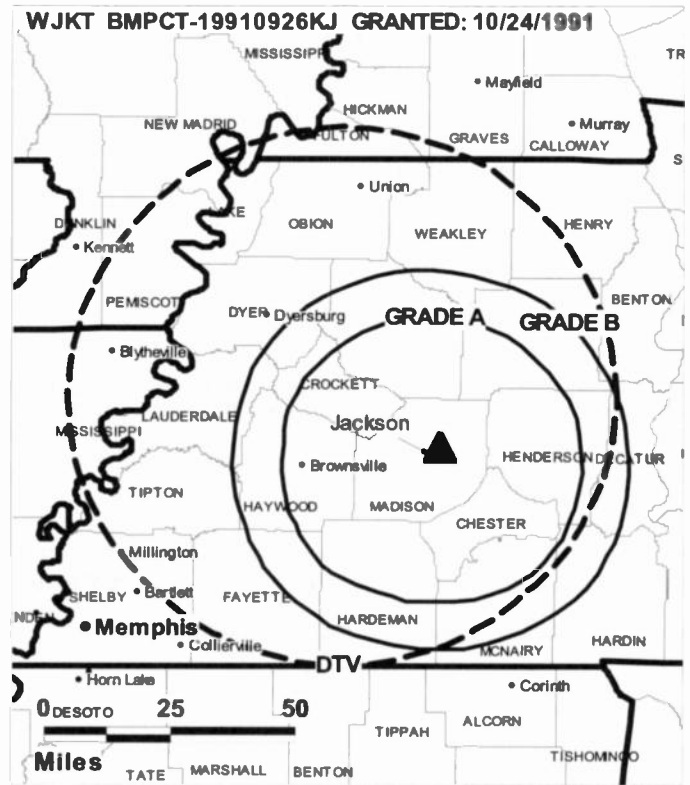
**Began Operation:** April 18, 1985.

**Represented (sales):** Millennium Sales & Marketing.

**Represented (engineering):** B. Scott Baxter & Associates.

**Personnel:**

- Jack Peck, General Manager.
- Jim Doty, General Sales Manager.
- Robyn Callaway, Local Sales Manager.
- Jim Turpin, News Director.
- Scott Prentice, Chief Engineer.
- Catherine Floyd, Business Manager.
- Hunter Sandlin, Program Director.
- Chris Adams, Promotion Manager.
- Tony Williams, Production Manager.
- Ahmed Murad, Research Director.
- Phyllis Kingery, Traffic Manager.



**Highest 30 Sec. Rate:** \$170.

**City of License:** Jackson. **Station DMA:** Jackson, TN. **Rank:** 174.

Circulation © 2006 Nielsen. Coverage based on Nielsen study.

GrandTotal	Cable TV Households	Non-cable TV Households	Total TV Households
Estimated Station Totals *	88,720	66,370	155,090
Average Weekly Circulation (2006)	24,608	7,679	32,287
Average Daily Circulation (2006)			10,853
Station DMA Total	Cable TV Households	Non-cable TV Households	Total TV Households
Estimated Station Totals *	59,480	30,910	90,390
Average Weekly Circulation (2006)	17,192	3,596	20,788
Average Daily Circulation (2006)			7,355
Other DMA Total	Cable TV Households	Non-cable TV Households	Total TV Households
Estimated Station Totals *	29,240	35,460	64,700
Average Weekly Circulation (2006)	7,416	4,083	11,499
Average Daily Circulation (2006)			3,498

\*Estimated station totals are sums of the Nielsen TV and Cable TV household estimates for each county in which the station registers viewing of more than 5% as per the Nielsen Survey Methods.

**WJKT-DT**  
**Ch. 39**

**Network Service:** FOX.

**Licensee:** Clear Channel Broadcasting Licenses Inc., 200 Concord Plaza, Suite 600, San Antonio, TX 78216.

**Studio:** 2701 Union Extended, Suite 100, Memphis, TN 38112.

**Mailing Address:** Box 42087, Memphis, TN 38174.

**Phone:** 901-323-2430; 888-604-2424. **Fax:** 901-323-9503.

**E-mail:** jackpeck@clearchannel.com

**Technical Facilities:** Channel No. 39 (320-626 MHz). Authorized power: 392-kw max. visual, aural. Antenna: 971-ft above av. terrain, 930-ft. above ground, 1310-ft. above sea level.

Latitude	35°	47'	22"
Longitude	89°	06'	14"

**Note:** Latitude and longitude coordinates shown are based on the North American Datum of 1927 (NAD 27) as currently required by the Mass Media Bureau of the FCC.

**Ownership:** Clear Channel Communications Inc. (Group Owner).

**Began Operation:** Station operating; no on-air date

**Represented (sales):** Millennium Sales & Marketing.

**Personnel:**

**Jack Peck**, General Manager.

**Jim Doty**, General Sales Manager.

**Robyn Callaway**, Local Sales Manager.

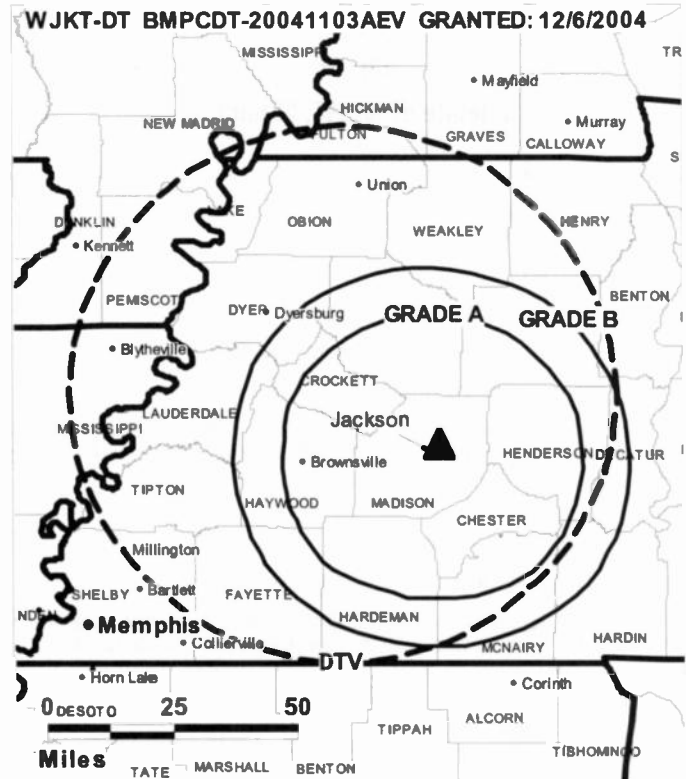
**Jim Turpin**, News Director.

**Scott Prentice**, Chief Engineer.

**Catherine Floyd**, Business Manager.

**Hunter Sandlin**, Program Director.

**Chris Adams**, Promotion Manager.



© 2007 Warren Communications News

**Tony Williams**, Production Manager.

**Ahmed Murad**, Research Director.

**Phyllis Kingery**, Traffic Manager.

**City of License:** Jackson. **Station DMA:** Jackson, TN. **Rank:** 174.

**Nielsen Data:** Not available.

**WPXK**  
**Ch. 54**

**Network Service:** ION.

**Licensee:** Paxson Knoxville License Inc., 601 Clearwater Park Rd., West Palm Beach, FL 33401-6233.

**Studio:** 9000 Executive Park Dr., Bldg. D, Suite 300, Knoxville, TN 37923.

**Mailing Address:** 9000 Executive Park Dr., Bldg. D, Suite 300, Knoxville, TN 37923.

**Phone:** 865-531-4037.

**E-mail:** bradcope@ionmedia.tv

**Web Site:** <http://www.ionline.tv>

**Technical Facilities:** Channel No. 54 (710-716 MHz). Authorized power: 26.1-kw max. visual. Antenna: 2028-ft above av. terrain, 112-ft. above ground, 3645-ft. above sea level.

Latitude 36° 11' 53"  
Longitude 84° 13' 51"

**Transmitter:** WDFX-FM & WOKI-FM transmitter site.

**Digital Facilities:** Channel No. 23 (524-530 MHz). Power: 18-kw max. visual. Antenna: 1995-ft above av. terrain, 69-ft. above ground.

Latitude 36° 11' 53"  
Longitude 84° 13' 51"

**FCC Digital File Number:** BPCDT-19991027ACV. Granted: February 22, 2001.

**Note:** Latitude and longitude coordinates shown are based on the North American Datum of 1927 (NAD 27) as currently required by the Mass Media Bureau of the FCC.

**Ownership:** ION Media Networks Inc. (Group Owner).

**Began Operation:** May 4, 1992. Sale to present owner by Wayne Marler Crusaders approved by FCC September 23, 1998 (Television Digest, Vol. 37:47). Sale to Wayne Marler Crusaders by Pine Mountain Christian Broadcasting Inc. approved by FCC March 2, 1998.

**Represented (legal):** Baraff, Koerner & Olender PC.

**Represented (engineering):** Smith & Fisher.

**Personnel:**

Carol Wright-Holzauer, Regional Vice President.

John Hayes, Vice President & General Manager.

C. Zachary Smith, General Sales Manager.

Doug Koontz, Local Sales Manager.

Brad Cope, Chief Engineer.

Holly Jones, Business & Traffic Manager.

Robin Webb, Program Coordinator.

Scott Rosenbaum, Creative Services Director.

**Rates:** On request.



© 2007 Warren Communications News

**City of License:** Jellico. **Station DMA:** Knoxville, TN. **Rank:** 60.

Circulation © 2006 Nielsen. Coverage based on Nielsen study.

GrandTotal	Cable TV Households	Non-cable TV Households	Total TV Households
Estimated Station Totals *	293,490	22,990	316,480
Average Weekly Circulation (2006)	22,458	1,470	23,928
Average Daily Circulation (2006)			4,781
Station DMA Total	Cable TV Households	Non-cable TV Households	Total TV Households
Estimated Station Totals *	287,250	17,530	304,780
Average Weekly Circulation (2006)	22,059	1,159	23,218
Average Daily Circulation (2006)			4,689
Other DMA Total	Cable TV Households	Non-cable TV Households	Total TV Households
Estimated Station Totals *	6,240	5,460	11,700
Average Weekly Circulation (2006)	399	311	710
Average Daily Circulation (2006)			92

\*Estimated station totals are sums of the Nielsen TV and Cable TV household estimates for each county in which the station registers viewing of more than 5% as per the Nielsen Survey Methods.

**WPXK-DT**  
**Ch. 23**

**Network Service:** ION.

**Licensee:** Paxson Knoxville License Inc., 601 Clearwater Park Rd., West Palm Beach, FL 33401-6233.

**Studio:** 9000 Executive Park Dr., Bldg. D, Suite 300, Knoxville, TN 37923.

**Mailing Address:** 9000 Executive Park Dr., Bldg. D, Suite 300, Knoxville, TN 37923.

**Phone:** 865-531-4037; 561-659-4122.

**E-mail:** bradcope@ionmedia.tv

**Web Site:** <http://www.ionline.tv>

**Technical Facilities:** Channel No. 23 (524-530 MHz). Authorized power: 18-kw max. visual. Antenna: 1995-ft above av. terrain, 69-ft. above ground.

Latitude	36°	11'	53"
Longitude	84°	13'	51"

**Note:** Latitude and longitude coordinates shown are based on the North American Datum of 1927 (NAD 27) as currently required by the Mass Media Bureau of the FCC.

**Ownership:** ION Media Networks Inc. (Group Owner).

**Began Operation:** Station operating; no on-air date.

**Personnel:**

**Carol Wright-Holzauer**, Regional Vice President.

**John Hayes**, Vice President & General Manager.

**C. Zachary Smith**, General Sales Manager.

**Doug Koontz**, Local Sales Manager.

**Brad Cope**, Chief Engineer.

**Holly Jones**, Business & Traffic Manager.

**Robin Webb**, Program Coordinator.

**WPXK-DT BPCDT-19991027ACV GRANTED: 2/22/2001**



© 2007 Warren Communications News

**Scott Rosenbaum**, Creative Services Director.

**City of License:** Jellico. **Station OMA:** Knoxville, TN. **Rank:** 60.

**Nielsen Data:** Not available.

# Tennessee — Johnson City

## WJHL-DT

### Ch. 58

**Network Service:** CBS.

**Grantee:** Media General Communications Inc., 333 E. Franklin St., Richmond, VA 23219.

**Studio:** 338 E. Main St., Johnson City, TN 37601.

**Mailing Address:** PO Box 1130, Johnson City, TN 37605-1130.

**Phone:** 423-926-2151. **Fax:** 423-434-4537.

**E-mail:** jdempsey@wjhl.com

**Web Site:** <http://www.wjhl.com>

**Technical Facilities:** Channel No. 58 (734-740 MHz). Authorized power: 1000-kw max. visual. Antenna: 2270-ft above av. terrain, 144-ft. above ground.

Latitude	36°	25'	55"
Longitude	82°	08'	15"

**Transmitter:** Atop Holston Mountain, Carter County.

**Note:** Latitude and longitude coordinates shown are based on the North American Datum of 1927 (NAD 27) as currently required by the Mass Media Bureau of the FCC.

**Satellite Earth Stations:** Transmitter NEC; Prodelin, 3.1-meter C-band; AFC, 3.7-meter Ku-band; Scientific-Atlanta, 4.6-meter C-band; Andrew, 4.7-meter Ku-band; Scientific-Atlanta, 7-meter C-band; Scientific-Atlanta, M/A-Com receivers.

**Ownership:** Media General Inc. (Group Owner).

**Began Operation:** Station operating under Special Temporary Authority at 41-kw max. visual; no on-air date.

#### Personnel:

Jack D. Dempsey, President & General Manager.

Robin Hodge, Operations & Traffic Manager.

R. Lamar Reid, General Sales Manager.

Lewis Brown, Local Sales Manager.

Christine Riser, News Director.

Mike Moore, Chief Engineer.



© 2007 Warren Communications News

Nancy Mast, Business Manager.

Rachel Maden, Marketing Director.

Georgia Ann Crow, Production Manager.

City of License: Johnson City.

Station DMA: Tri-Cities (Bristol, VA-Kingsport-Johnson City, TN). Rank: 92.

Nielsen Data: Not available.

**WJHL-TV**

**Ch. 11**

**Network Service:** CBS.

**Licensee:** Media General Communications Inc., 333 E. Franklin St., Richmond, VA 23219.

**Studio:** 338 E. Main St., Johnson City, TN 37601.

**Mailing Address:** PO Box 1130, Johnson City, TN 37605-1130.

**Phone:** 423-926-2151. **Fax:** 423-434-4537.

**E-mail:** jdempsey@wjhl.com

**Web Site:** http://www.wjhl.com

**Technical Facilities:** Channel No. 11 (198-204 MHz). Authorized power: 245-kw visual, 30-kw aural. Antenna: 2320-ft above av. terrain, 197-ft. above ground, 4367-ft. above sea level.

Latitude 36° 25' 55"  
Longitude 82° 08' 15"

**Transmitter:** Atop Holston Mountain, Carter County.

**Digital Facilities:** Channel No. 58 (734-740 MHz). Power: 1000-kw max. visual. Antenna: 2270-ft above av. terrain, 144-ft. above ground.

Latitude 36° 25' 55"  
Longitude 82° 08' 15"

**FCC Digital File Number:** BPCDT-19991025ADN. Granted: February 22, 2001.

**Note:** Latitude and longitude coordinates shown are based on the North American Datum of 1927 (NAD 27) as currently required by the Mass Media Bureau of the FCC.

**Satellite Earth Stations:** Transmitter NEC; Scientific-Atlanta, 7-meter C-band; Prodelin, 3.1-meter C-band; AFC, 3.7-meter Ku-band; Scientific-Atlanta, 4.6-meter C-band; Andrew, 4.7-meter Ku-band; Scientific-Atlanta, M/A-Corn receivers.

**News Services:** CBS Newspath, AP.

**Ownership:** Media General Inc. (Group Owner).

**Began Operation:** October 26, 1953. Sale to present owner by Park Acquisition Inc. approved by FCC March 21, 1997 (Television Digest, Vol 36:31). Sale to Park Acquisition approved by FCC March 27, 1995. Sale to Park Communications Inc. by W. H. Lancaster Sr. & Jr. approved by FCC June 8, 1964 (Vol. 4:11, 24). Sale of 45% interest to W. H. Lancaster Sr. by S. H. Campbell Jr. family trust approved by FCC 1955-56.

**Represented (sales):** Harrington, Righter & Parsons Inc.

**Represented (legal):** Dow, Lohnes & Albertson PLLC.

**Represented (engineering):** David Steel & Associates Inc.

**Personnel:**

**Jack D. Dempsey,** President & General Manager.

**Robin Hodge,** Operations & Traffic Manager.

**R. Lamar Reid,** General Sales Manager.

**Lewis Brown,** Local Sales Manager.

**Christine Riser,** News Director.

**Mike Moore,** Chief Engineer.

**Nancy Mast,** Business Manager.



© 2007 Warren Communications News

**Rachel Maden,** Marketing Director.

**Georgia Ann Crow,** Production Manager.

**Highest 30 Sec. Rate:** \$1200.

**City of License:** Johnson City.

**Station DMA:** Tri-Cities (Bristol, VA-Kingsport-Johnson City, TN). Rank: 92.

Circulation © 2006 Nielsen. Coverage based on Nielsen study.

GrandTotal	Cable TV Households	Non-cable TV Households	Total TV Households
Estimated Station Totals *	277,110	113,730	390,840
Average Weekly Circulation (2006)	170,640	53,294	223,934
Average Daily Circulation (2006)			117,415
Station DMA Total	Cable TV Households	Non-cable TV Households	Total TV Households
Estimated Station Totals *	228,300	95,390	323,690
Average Weekly Circulation (2006)	160,283	51,758	212,041
Average Daily Circulation (2006)			113,214
Other DMA Total	Cable TV Households	Non-cable TV Households	Total TV Households
Estimated Station Totals *	48,810	18,340	67,150
Average Weekly Circulation (2006)	10,357	1,536	11,893
Average Daily Circulation (2006)			4,201

\*Estimated station totals are sums of the Nielsen TV and Cable TV household estimates for each county in which the station registers viewing of more than 5% as per the Nielsen Survey Methods.

**WKPT-DT**  
**Ch. 27**

**Network Service:** ABC.

**Grantee:** Holston Valley Broadcasting Corp., Box 1971, Kingsport, TN 37662-1971.

**Studio:** 222 Commerce St., Kingsport, TN 37660.

**Mailing Address:** Box 1971, Kingsport, TN 37662.

**Phone:** 423-246-9578. **Fax:** 423-246-6261.

**E-mail:** [gdv@wkptv.com](mailto:gdv@wkptv.com)

**Web Site:** <http://www.wkptv.com>

**Technical Facilities:** Channel No. 27 (548-554 MHz). Authorized power: 200-kw max. visual, aural. Antenna: 2280-ft above av. terrain, 153-ft. above ground, 4326-ft. above sea level.

Latitude	36°	25'	54"
Longitude	82°	08'	15"

**Note:** Latitude and longitude coordinates shown are based on the North American Datum of 1927 (NAD 27) as currently required by the Mass Media Bureau of the FCC.

**News Services:** AP, ABC NewsOne.

**Ownership:** Glenwood Communications Corp. (Group Owner).

**Began Operation:** October 15, 2000. Standard Definition. Operating under Special Temporary Authority at 13.56-kw max. visual.

**Represented (legal):** Dennis J. Kelly.

**Personnel:**

**George DeVault Jr.,** President, General Manager & Chief Engineer.

**Bette Lawson,** Vice President & Treasurer.

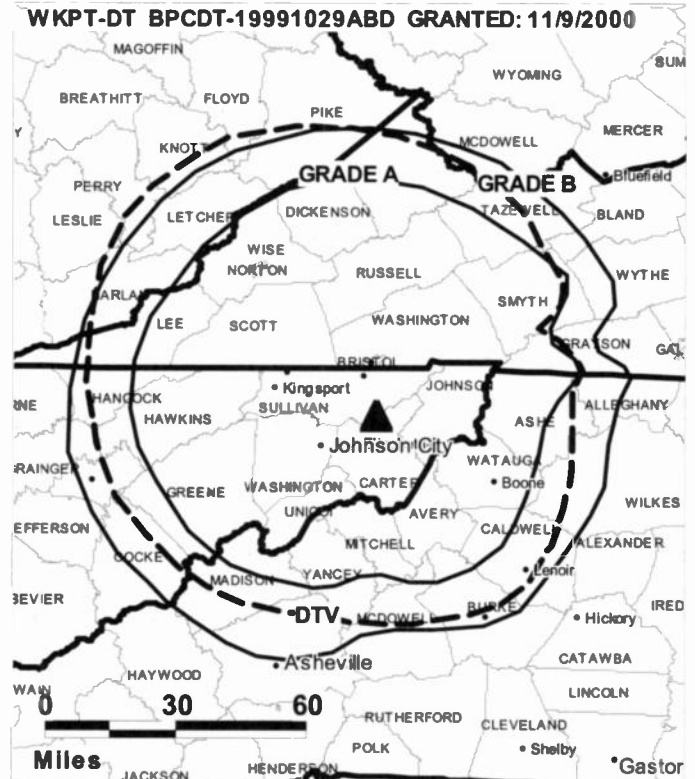
**Fred Fallin,** Vice President, Programming.

**Rachel Maden,** Promotion Manager.

**Bobby Flowers,** Production Manager.

**Jerreese Atkinson,** Traffic Manager.

**Betty Payne,** News Director.



© 2007 Warren Communications News

**Beth Spires-Jones,** General Sales Manager.

**Charlie Eskews,** Local Sales Manager.

**Highest 30 Sec. Rate:** \$700.

**City of License:** Kingsport.

**Station OMA:** Tri-Cities (Bristol, VA-Kingsport-Johnson City, TN). Rank: 92.

**Nielsen Data:** Not available.



**WKPT-TV**  
**Ch. 19**

**Network Service:** ABC.

**Licensee:** Holston Valley Broadcasting Corp., Box 1971, Kingsport, TN 37662-1971.

**Studio:** 222 Commerce St., Kingsport, TN 37660.

**Mailing Address:** Box 1971, Kingsport, TN 37662.

**Phone:** 423-246-9578. **Fax:** 423-246-1863.

**E-mail:** gdv@wkptv.com

**Web Site:** http://www.wkptv.com

**Technical Facilities:** Channel No. 19 (500-506 MHz). Authorized power: 1255-kw max. & 447-kw horizontal visual, 251-kw & 89.1-kw horizontal aural. Antenna: 2320-ft above av. terrain, 225-ft. above ground, 4398-ft. above sea level.

Latitude 36° 25' 54"  
Longitude 82° 08' 15"

**Transmitter:** Holston Mountain, Cherokee National Forest.

**Digital Facilities:** Channel No. 27 (548-554 MHz). Power: 200-kw max. visual, aural. Antenna: 2280-ft above av. terrain, 153-ft. above ground, 4326-ft. above sea level.

Latitude 36° 25' 54"  
Longitude 82° 08' 15"

**FCC Digital File Number:** BPCDT-19991029ABD. Granted: March 30, 2005.

**Note:** Latitude and longitude coordinates shown are based on the North American Datum of 1927 (NAD 27) as currently required by the Mass Media Bureau of the FCC.

**Multichannel TV Sound:** Stereo and separate audio program.

**Satellite Earth Stations:** Transmitter RCA; Andrew, 7.3-meter C-band; AFC, 3-meter Ku-band; AFC, 3-meter C-band; Andrew, 4.5-meter C-band; AFC, 5-meter C-band; Scientific-Atlanta, Microdyne, M/A-Corn, Avcom receivers.

**News Services:** Bloomberg TV, AP, ABC NewsOne.

**LMA:** Local marketing agreement with WCYB-TV (N), Bristol, VA.

**Ownership:** Glenwood Communications Corp. (Group Owner).

**Began Operation:** August 20, 1969.

**Represented (sales):** Harrington, Righter & Parsons Inc.

**Represented (legal):** Dennis J. Kelly.

**Represented (engineering):** Jules Cohen PE.

**Personnel:**

George E. DeVault Jr., President, General Manager & Chief Engineer.

Bette Lawson, Vice President & Treasurer.

Fred Falin, Vice President, Programming.

Beth Spires-Jones, General Sales Manager.

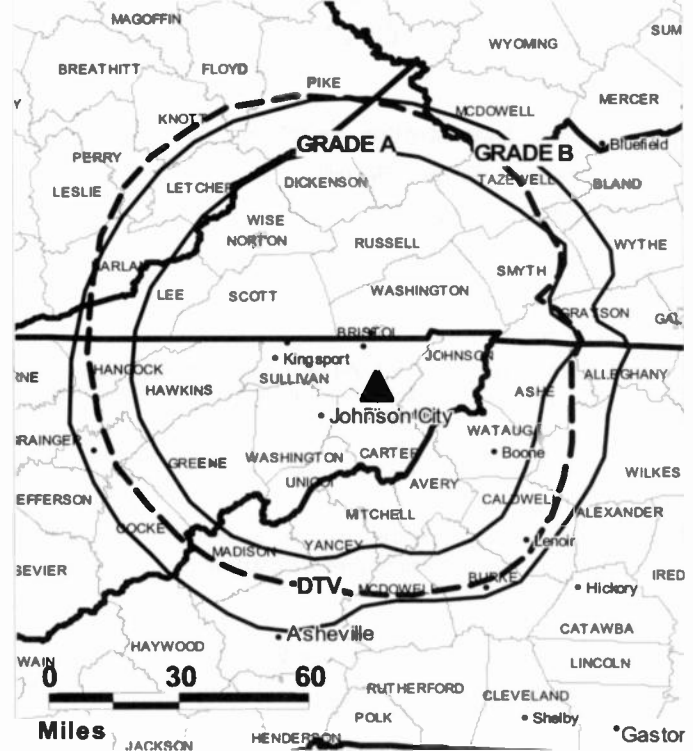
Charlie Eskews, Local Sales Manager.

Betty Payne, News Director.

Rachel Maden, Promotion Manager.

Bobby Flowers, Production Manager.

**WKPT-TV BPCT-19960711KM GRANTED: 12/10/1998**



© 2007 Warren Communications News

**Jerreese Atkinson, Traffic Manager.**

**Highest 30 Sec. Rate:** \$1000.

**City of License:** Kingsport.

**Station DMA:** Tri-Cities (Bristol, VA-Kingsport-Johnson City, TN). Rank: 92.

Circulation © 2006 Nielsen. Coverage based on Nielsen study.

GrandTotal	Cable TV Households	Non-cable TV Households	Total TV Households
Estimated Station Totals *	273,640	98,150	371,790
Average Weekly Circulation (2006)	109,520	29,483	139,003
Average Daily Circulation (2006)			44,681
Station DMA Total	Cable TV Households	Non-cable TV Households	Total TV Households
Estimated Station Totals *	228,300	95,390	323,690
Average Weekly Circulation (2006)	101,911	29,235	131,146
Average Daily Circulation (2006)			43,053
Other DMA Total	Cable TV Households	Non-cable TV Households	Total TV Households
Estimated Station Totals *	45,340	2,760	48,100
Average Weekly Circulation (2006)	7,609	248	7,857
Average Daily Circulation (2006)			1,628

\*Estimated station totals are sums of the Nielsen TV and Cable TV household estimates for each county in which the station registers viewing of more than 5% as per the Nielsen Survey Methods.

**WATE-DT**  
**Ch. 26**

**Network Service:** ABC.

**Licensee:** WATE GP, Box 2349, Knoxville, TN 37901.

**Studio:** 1306 Broadway NE, Knoxville, TN 37917.

**Mailing Address:** Box 2349, Knoxville, TN 37901.

**Phone:** 865-637-6666. **Fax:** 865-525-4091.

**E-mail:** tkahl@wate.com

**Web Site:** http://www.wate.com

**Technical Facilities:** Channel No. 26 (542-548 MHz). Authorized power: 930-kw max. visual. Antenna: 1736-ft above av. terrain, 1364-ft. above ground, 2756-ft. above sea level.

Latitude	36°	00'	13"
Longitude	83°	56'	34"

**Note:** Latitude and longitude coordinates shown are based on the North American Datum of 1927 (NAD 27) as currently required by the Mass Media Bureau of the FCC.

**News Services:** ABC NewsOne, Conus, AP.

**Ownership:** Young Broadcasting Inc. (Group Owner).

**Began Operation:** Station operating; no on-air date

**Personnel:**

Jan Wade, President & General Manager.

Tony Kahl, Sales Director.

John Higdon, National Sales Manager.

Robb Atkinson, News Director.

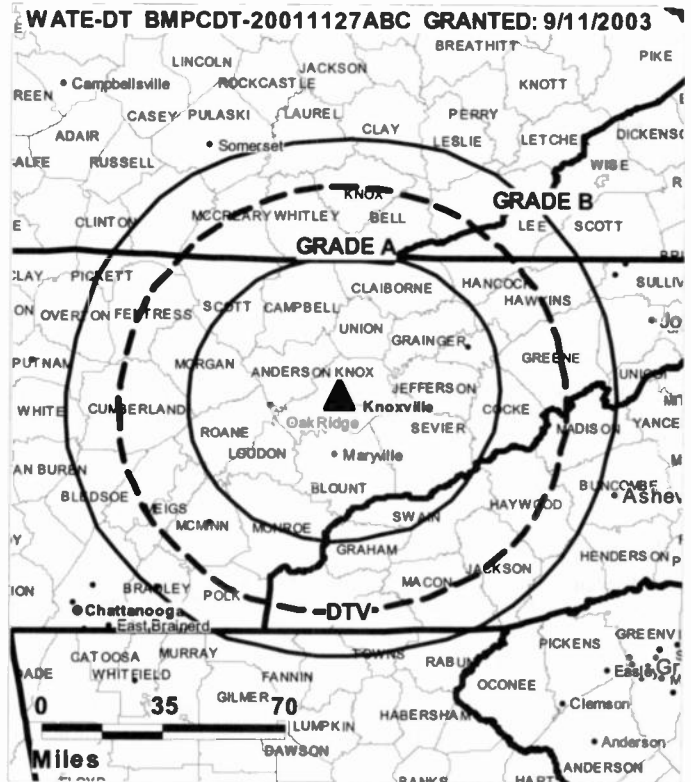
Bob Williams, Chief Engineer.

Teresa Sylvia, Business Manager.

Melanie Maassen, Programing Assistant.

Cynthia Bridges, Marketing & Research Director.

Shelly Woodrick, Events & Promotion Director.



© 2007 Warren Communications News

**Tim Petree,** Production Manager.

**Mark Bishop,** Creative Services Director.

**Kim Hammer,** Traffic Manager.

**Highest 30 Sec. Rate:** \$4000.

**City of License:** Knoxville. **Station DMA:** Knoxville, TN. **Rank:** 60.

**Nielsen Data:** Not available.

**WATE-TV**  
**Ch. 6**

**Network Service:** ABC.

**Licensee:** WATE GP, 599 Lexington Ave., 47th Floor, New York, NY 10022.

**Studio:** 1306 Broadway NE, Knoxville, TN 37917.

**Mailing Address:** Box 2349, Knoxville, TN 37901.

**Phone:** 865-637-6666. **Fax:** 865-525-4091.

**E-mail:** tkahl@wate.com

**Web Site:** http://www.wate.com

**Technical Facilities:** Channel No. 6 (82-88 MHz). Authorized power: 100-kw visual, 10-kw aural. Antenna: 1799-ft above av. terrain, 1426-ft. above ground, 2818-ft. above sea level.

Latitude 36° 00' 13"  
Longitude 83° 56' 34"

**Transmitter:** Sharp's Ridge Memorial Park Rd.

**Digital Facilities:** Channel No. 26 (542-548 MHz). Power: 930-kw max. visual. Antenna: 1736-ft above av. terrain, 1364-ft. above ground, 2756-ft. above sea level.

Latitude 36° 00' 13"  
Longitude 83° 56' 34"

**Note:** Latitude and longitude coordinates shown are based on the North American Datum of 1927 (NAD 27) as currently required by the Mass Media Bureau of the FCC.

**Multichannel TV Sound:** Stereo only.

**Satellite Earth Stations:** Transmitter Harris; Andrew, 7.2-meter; AFC, 3.7-meter Ku-band; Comtech, 3.8-meter Ku-band; Andrew, 4.5-meter; Comtech, 5-meter; Standard Communications, Scientific-Atlanta, Pinzone, M/A-Com, Avantek receivers.

**News Service:** AP.

**Ownership:** Young Broadcasting Inc. (Group Owner).

**Began Operation:** October 1, 1953. Sale to Nationwide Communications by Paul Montcastle & associates approved by FCC April 8, 1965 (Television Digest, Vol. 5:9, 15). Sale to present owner by Nationwide approved by FCC August 24, 1994.

**Represented (sales):** Adam Young Inc.

**Represented (legal):** Wiley, Rein & Fielding.

**Personnel:**

Jan Wade, President & General Manager.

Tony Kahl, Sales Director.

John Higdon, National Sales Manager.

Robb Atkinson, News Director.

Bob Williams, Chief Engineer.

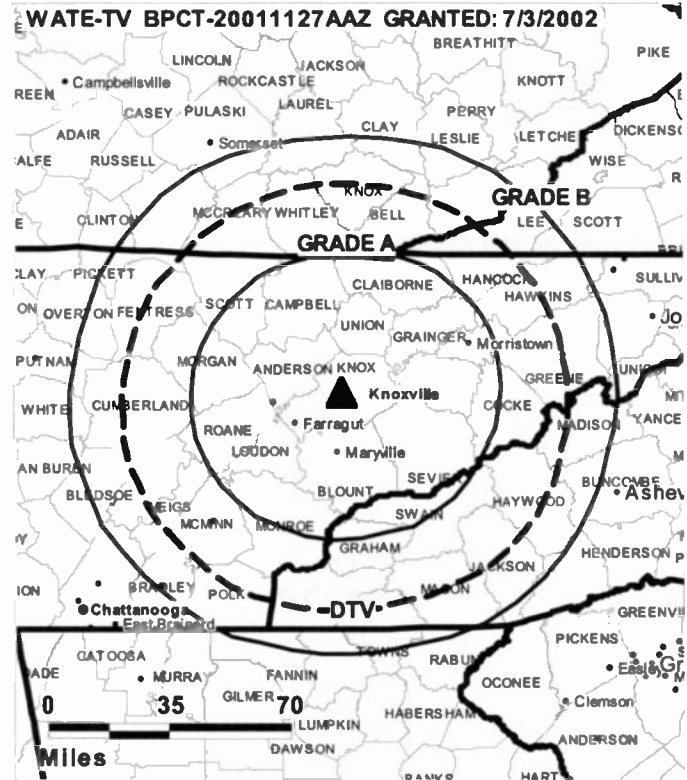
Teresa Sylvia, Business Manager.

Meianie Maassen, Programming Assistant.

Cynthia Bridges, Marketing & Research Director.

Tim Petree, Production Manager.

Mark Bishop, Creative Services Director.



© 2007 Warren Communications News

Kim Hammer, Traffic Manager.

Shelly Woodrick, Special Events Director.

**Highest 30 Sec. Rate:** \$4000.

**City of License:** Knoxville. **Station DMA:** Knoxville, TN. **Rank:** 60.

Circulation © 2006 Nielsen. Coverage based on Nielsen study.

GrandTotal	Cable TV Households	Non-cable TV Households	Total TV Households
Estimated Station Totals *	407,150	215,010	622,160
Average Weekly Circulation (2006)	236,487	113,084	349,571
Average Daily Circulation (2006)			165,379
Station DMA Total	Cable TV Households	Non-cable TV Households	Total TV Households
Estimated Station Totals *	327,560	179,090	506,650
Average Weekly Circulation (2006)	219,372	109,362	328,734
Average Daily Circulation (2006)			158,553
Other DMA Total	Cable TV Households	Non-cable TV Households	Total TV Households
Estimated Station Totals *	79,590	35,920	115,510
Average Weekly Circulation (2006)	17,115	3,722	20,837
Average Daily Circulation (2006)			6,826

\*Estimated station totals are sums of the Nielsen TV and Cable TV household estimates for each county in which the station registers viewing of more than 5% as per the Nielsen Survey Methods.

**WBIR-DT**  
**Ch. 31**

**Network Service:** NBC.

**Grantee:** Gannett Pacific Corp., 7950 Jones Branch Dr., McLean, VA 22107.

**Studio:** 1513 Hutchinson Ave., Knoxville, TN 37917.

**Mailing Address:** 1513 Hutchinson Ave., Knoxville, TN 37917-3851.

**Phone:** 865-637-1010. **Fax:** 865-637-6380.

**E-mail:** jlee@wbir.gannett.com

**Web Site:** http://www.wbir.com

**Technical Facilities:** Channel No. 31 (572-578 MHz). Authorized power: 760-kw max. visual. Antenna: 1786-ft above av. terrain, 1463-ft. above ground.

Latitude	36°	00'	19"
Longitude	83°	56'	23"

Requests modification of CP for change to 840-kw max. visual, 1738-ft above av. terrain, 1353-ft. above ground; lat. 36° 00' 13", long. 83° 56' 35", BMAPCDT-20020311AAA.

**Note:** Latitude and longitude coordinates shown are based on the North American Datum of 1927 (NAD 27) as currently required by the Mass Media Bureau of the FCC.

**Ownership:** Gannett Co. Inc. (Group Owner).

**Began Operation:** Station operating under Special Temporary Authority at 420-kw max. visual; no on-air date

**Represented (sales):** Blair Television.

**Personnel:**

Jeffrey H. Lee, President & General Manager.

Dean Littleton, General Sales Manager.

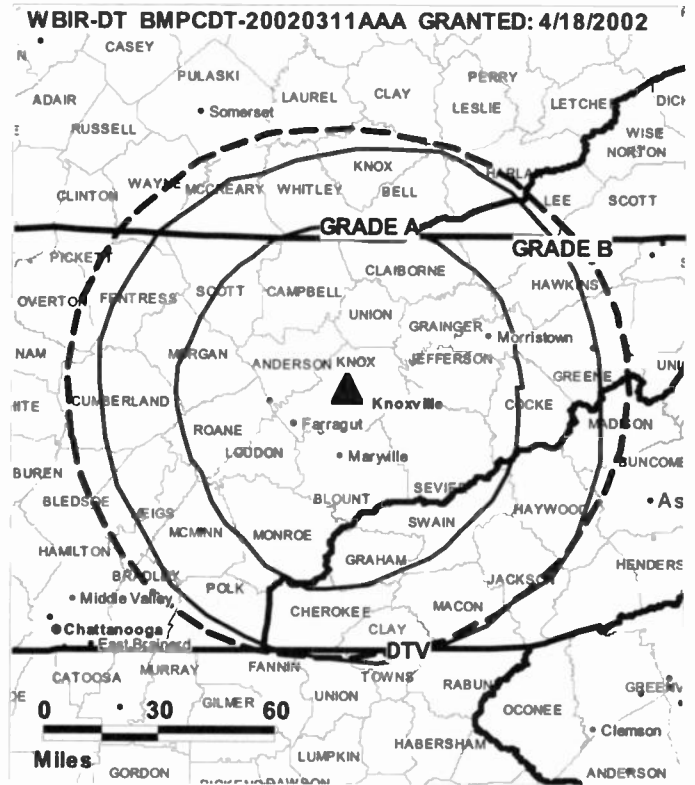
Andy Fagan, Local Sales Manager.

Allen Koch, National Sales Manager.

Bill Shory, News Director.

Gary L. Davis, Chief Engineer.

Linda Barnhill, Business Manager.



© 2007 Warren Communications News

David Cowen, Program Director.

Steve Dean, Promotion Director.

Charlie Johnston, Research Director.

Pat Dalton, Traffic Manager.

City of License: Knoxville. Station DMA: Knoxville, TN. Rank: 60.

Nielsen Data: Not available.

**WBIR-TV**  
**Ch. 10**

**Network Service:** NBC.

**Licensee:** Gannett Pacific Corp., 7950 Jones Branch Dr., McLean, VA 22107.

**Studio:** 1513 Hutchinson Ave., Knoxville, TN 37917.

**Mailing Address:** 1513 Hutchinson Ave., Knoxville, TN 37917-3851.

**Phone:** 865-637-1010. **Fax:** 865-637-6380.

**E-mail:** jlee@wbir.gannett.com

**Web Site:** http://www.wbir.com

**Technical Facilities:** Channel No. 10 (192-198 MHz). Authorized power: 316-kw & 295-kw horizontal visual, 38-kw & 35.5-kw horizontal aural. Antenna: 1790-ft above av. terrain, 1504-ft. above ground, 2849-ft. above sea level.

Latitude 36° 00' 19"  
Longitude 83° 56' 23"

**Transmitter:** 601 Memorial Park Dr.

**Digital Facilities:** Channel No. 31 (572-578 MHz). Power: 760-kw max. visual. Antenna: 1786-ft above av. terrain, 1463-ft. above ground.

Latitude 36° 00' 19"  
Longitude 83° 56' 23"

**Note:** Latitude and longitude coordinates shown are based on the North American Datum of 1927 (NAD 27) as currently required by the Mass Media Bureau of the FCC.

**Multichannel TV Sound:** Stereo only.

**Satellite Earth Stations:** Transmitter Harris; Scientific-Atlanta, 7-meter C-band; RCA Americom, 3.6-meter Ku-band; Scientific-Atlanta, 4.6-meter C-band; Anixter-Mark, 5-meter C-band; Harris, 6-meter; Standard Agile Omni, Scientific-Atlanta, M/A-Com, Harris receivers.

**SNG Mobile Dish:** Vertex, 4.5-meter Ku-band.

**News Services:** NBC News Channel, CNN Newsource, AP.

**Ownership:** Gannett Co. Inc. (Group Owner).

**Began Operation:** August 12, 1956. Sale to present owner by Multimedia Inc. approved by FCC November 30, 1995 (Television Digest, Vol. 35:25, 31). Sale to Multimedia Inc. by Southeastern Broadcasting Co. approved by FCC September 22, 1967. Sale to WMRC Inc. (Southeastern Broadcasting Co.) by Taft Broadcasting Co. approved by FCC November 16, 1960 (Vol. 16:39, 47). Sale of 70% by Gilmore N. Nunn, Mr. & Mrs. Robert L. Ashe & John P. Hart to Taft Broadcasting, which had previously held other 30%, approved by FCC October 29, 1959 (Vol. 15:41, 44).

**Represented (sales):** Blair Television.

**Represented (legal):** Cavell, Mertz & Davis Inc.

**Represented (engineering):** Denny & Associates PC.

**Personnel:**

Jeffrey H. Lee, President & General Manager.

Dean Littleton, General Sales Manager.

Andy Fagen, Local Sales Manager.

Allen Koch, National Sales Manager.

Bill Shory, News Director.

Gary L. Davis, Chief Engineer.

Linda Barnhill, Business Manager.

David Cowen, Program Director.



Steve Dean, Promotion Director.

Charlie Johnston, Research Director.

Pat Dalton, Traffic Manager.

**Highest 30 Sec. Rate:** \$3000.

**City of License:** Knoxville. **Station DMA:** Knoxville, TN. **Rank:** 60.

Circulation © 2006 Nielsen. Coverage based on Nielsen study.

GrandTotal	Cable TV Households	Non-cable TV Households	Total TV Households
Estimated Station Totals *	445,330	233,770	679,100
Average Weekly Circulation (2006)	282,842	129,801	412,643
Average Daily Circulation (2006)			246,389
Station DMA Total	Cable TV Households	Non-cable TV Households	Total TV Households
Estimated Station Totals *	327,560	179,090	506,650
Average Weekly Circulation (2006)	254,292	124,108	378,400
Average Daily Circulation (2006)			232,303
Other DMA Total	Cable TV Households	Non-cable TV Households	Total TV Households
Estimated Station Totals *	117,770	54,680	172,450
Average Weekly Circulation (2006)	28,550	5,693	34,243
Average Daily Circulation (2006)			14,086

\*Estimated station totals are sums of the Nielsen TV and Cable TV household estimates for each county in which the station registers viewing of more than 5% as per the Nielsen Survey Methods.

**WMAK-DT**

**Ch. 7**

**Network Service:** IND.

**Grantee:** Knoxville Channel 7 LLC, 6215 Kingston Pike, Suite A, Knoxville, TN 37919.

**Mailing Address:** 6215 Kingston Pike, Suite A, Knoxville, TN 37919.

**Phone:** 865-584-9094.

**Web Site:** <http://www.wmaktv.com>

**Technical Facilities:** Channel No. 7 (174-180 MHz). Authorized power: 55-kw visual, aural. Antenna: 1253-ft above av. terrain, 1017-ft. above ground, 2274-ft. above sea level.

Latitude	36°	00'	36"
Longitude	83°	55'	57"

**Note:** Latitude and longitude coordinates shown are based on the North American Datum of 1927 (NAD 27) as currently required by the Mass Media Bureau of the FCC.

**Ownership:** Knoxville Channel 7 LLC.

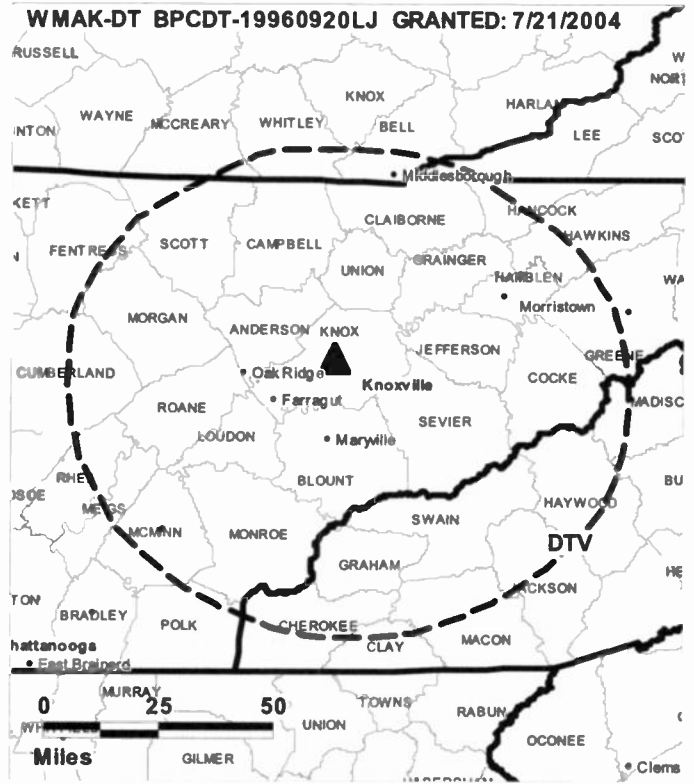
**Began Operation:** July 31, 2004. Station went directly to digital broadcast; no analog application.

**Personnel:**

David Williams, Station Manager.

**City of License:** Knoxville. **Station DMA:** Knoxville, TN. **Rank:** 60.

**Nielsen Data:** Not available.



© 2007 Warren Communications News

**WTNZ**  
**Ch. 43**

**Network Service:** FOX.

**Licensee:** WTNZ License Subsidiary LLC, 201 Monroe St., RSA Tower, 20th Floor, Montgomery, AL 36104.

**Studio:** 9000 Executive Park Dr., Bldg D, Suite 300, Knoxville, TN 37923.

**Mailing Address:** 9000 Executive Park Dr., Bldg. D, Suite 300, Knoxville, TN 37923.

**Phone:** 865-693-4343. **Fax:** 865-691-6904.

**E-mail:** jehayes@wtznfox43.com

**Web Site:** http://www.wtnzfox43.com

**Technical Facilities:** Channel No. 43 (644-650 MHz). Authorized power: 1960-kw max. visual. Antenna: 1742-ft above av. terrain, 1356-ft. above ground, 2759-ft. above sea level.

Latitude 36° 00' 13"  
Longitude 83° 56' 35"

**Digital Facilities:** Channel No. 34 (590-596 MHz). Power: 460-kw max. visual. Antenna: 1742-ft above av. terrain, 1356-ft. above ground.

Latitude 36° 00' 13"  
Longitude 83° 56' 36"

**FCC Digital File Number:** BPCDT-19991029AFI. Granted: January 10, 2002.

**Note:** Latitude and longitude coordinates shown are based on the North American Datum of 1927 (NAD 27) as currently required by the Mass Media Bureau of the FCC.

**Satellite Earth Stations:** AFC, 3-meter Ku-band; Scientific-Atlanta, 4.6-meter C-band; Scientific-Atlanta, Harris receivers.

**Ownership:** Raycom Media Inc. (Group Owner).

**Began Operation:** December 31, 1983. Sale to present owner by Ellis Communications approved by FCC July 26, 1996. Sale to Ellis Communications by FCVS Communications approved by FCC October 7, 1993 (Television Digest, Vol. 33:35). Sale to FCVS Communications by Media Central Inc. approved by FCC July 17, 1990. Sale to Media Central by H.Bernard Dixon, et al., approved by FCC October 1, 1985.

**Represented (sales):** TeleRep Inc.

**Represented (legal):** Covington & Burling.

**Personnel:**

John Hayes, Vice President & General Manager.

Zach Smith, General Sales Manager.

Doug Koontz, Local Sales Manager.

Sara Foster, National Sales Manager.

Tom Theilmann, Chief Engineer.

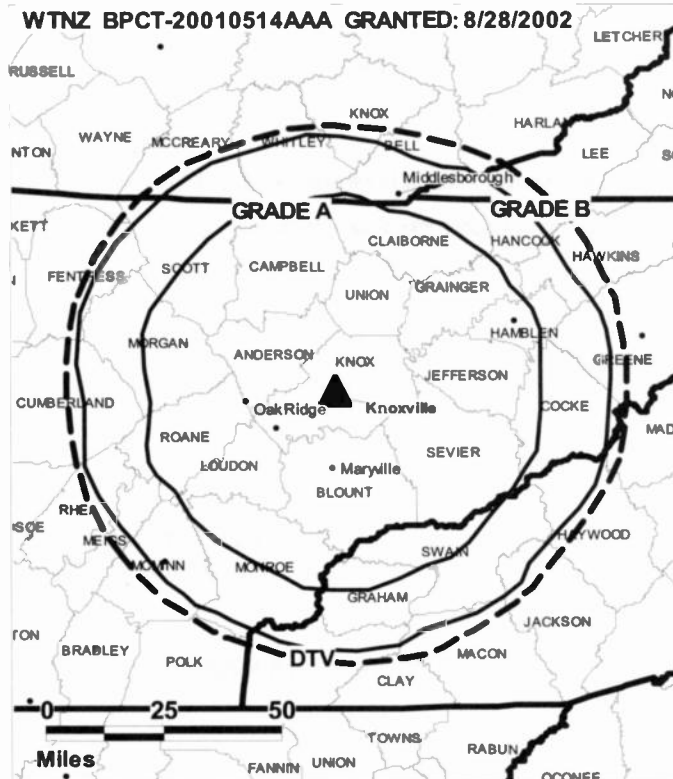
Sharon Blandin, Traffic Manager.

Samantha Beers, Program Coordinator.

Doug Wood, Creative Services Director.

Kimay Bloch, Marketing Director.

WTNZ BPCT-20010514AAA GRANTED: 8/28/2002



© 2007 Warren Communications News

**Highest 30 Sec. Rate:** \$5000.

**City of License:** Knoxville. **Station DMA:** Knoxville, TN. **Rank:** 60.

Circulation © 2006 Nielsen. Coverage based on Nielsen study.

GrandTotal	Cable TV Households	Non-cable TV Households	Total TV Households
Estimated Station Totals *	333,540	184,750	518,290
Average Weekly Circulation (2006)	139,738	65,857	205,595
Average Daily Circulation (2006)			67,450
Station DMA Total	Cable TV Households	Non-cable TV Households	Total TV Households
Estimated Station Totals *	324,820	179,090	503,910
Average Weekly Circulation (2006)	139,189	65,466	204,655
Average Daily Circulation (2006)			67,310
Other DMA Total	Cable TV Households	Non-cable TV Households	Total TV Households
Estimated Station Totals *	8,720	5,660	14,380
Average Weekly Circulation (2006)	549	391	940
Average Daily Circulation (2006)			140

\*Estimated station totals are sums of the Nielsen TV and Cable TV household estimates for each county in which the station registers viewing of more than 5% as per the Nielsen Survey Methods.

**WTNZ-DT**  
**Ch. 34**

**Network Service:** FOX.

**Licensee:** WTNZ License Subsidiary LLC, 201 Monroe St., RSA Tower, 20th Floor, Montgomery, AL 36104.

**Studio:** 9000 Executive Park Dr., Bldg D, Suite 300, Knoxville, TN 37923.

**Mailing Address:** 9000 Executive Park Dr., Bldg. D, Suite 300, Knoxville, TN 37923.

**Phone:** 865-693-4343. **Fax:** 865-691-6904.

**E-mail:** jehayes@wtnzfox43.com

**Web Site:** http://www.wtnzfox43.com

**Technical Facilities:** Channel No. 34 (590-596 MHz). Authorized power: 460-kw max. visual. Antenna: 1742-ft above av. terrain, 1356-ft. above ground.

Latitude	36°	00'	13"
Longitude	83°	56'	36"

**Note:** Latitude and longitude coordinates shown are based on the North American Datum of 1927 (NAD 27) as currently required by the Mass Media Bureau of the FCC.

**Satellite Earth Stations:** AFC, 3-meter Ku-band; Scientific-Atlanta, 4.6-meter C-band; Scientific-Atlanta, Harris receivers.

**Ownership:** Raycom Media Inc. (Group Owner).

**Began Operation:** Station operating; no on-air date.

**Represented (legal):** Covington & Burling.

**Represented (sales):** TeleRep Inc.

**Personnel:**

**John Hayes,** Vice President & General Manager.

**Zach Smith,** General Sales Manager.

**Doug Koontz,** Local Sales Manager.

**Sara Foster,** National Sales Manager.

**Tom Thielmann,** Chief Engineer.

**Valerie King,** Traffic Manager.



© 2007 Warren Communications News

**Laura Abbott,** Program Coordinator.

**Kimay Bloch,** Marketing Director.

**Doug Wood,** Creative Services Director.

**City of License:** Knoxville. **Station DMA:** Knoxville, TN. **Rank:** 60.

**Nielsen Data:** Not available.



**WVLT-DT**  
**Ch. 30**

**Network Service:** MNT, CBS.

**Licensee:** Gray Television Licensee Inc., 1750 K St. NW, Suite 1200, Washington, DC 20005.

**Studio:** 6516 Papermill Dr., Knoxville, TN 37919.

**Mailing Address:** 6516 Papermill Dr., Knoxville, TN 37919.

**Phone:** 865-450-8888. **Fax:** 865-450-8869.

**E-mail:** chris.baker@wvlt-tv.com

**Web Site:** <http://www.volunteertv.com>

**Technical Facilities:** Channel No. 30 (566-572 MHz). Authorized power: 398-kw max. visual, aural. Antenna: 1809-ft above av. terrain, 1499-ft. above ground, 2814-ft. above sea level.

Latitude	35°	59'	44"
Longitude	83°	57'	23"

**Transmitter:** 1100 Sharp's Ridge Rd., Knoxville.

**Note:** Latitude and longitude coordinates shown are based on the North American Datum of 1927 (NAD 27) as currently required by the Mass Media Bureau of the FCC.

**News Services:** AP, CNN Newsource, CBS Newspath.

**Ownership:** Gray Television Inc. (Group Owner).

**Began Operation:** April 30, 2002.

**Represented (sales):** Continental Television Sales.

**Represented (legal):** Womble, Carlyle, Sandridge & Rice PLLC.

**Represented (engineering):** Cavell, Mertz & Davis Inc.

**Personnel:**

**Christopher Baker,** Executive Vice President & General Manager.

**Doug Stallard,** Executive Vice President, Engineering.

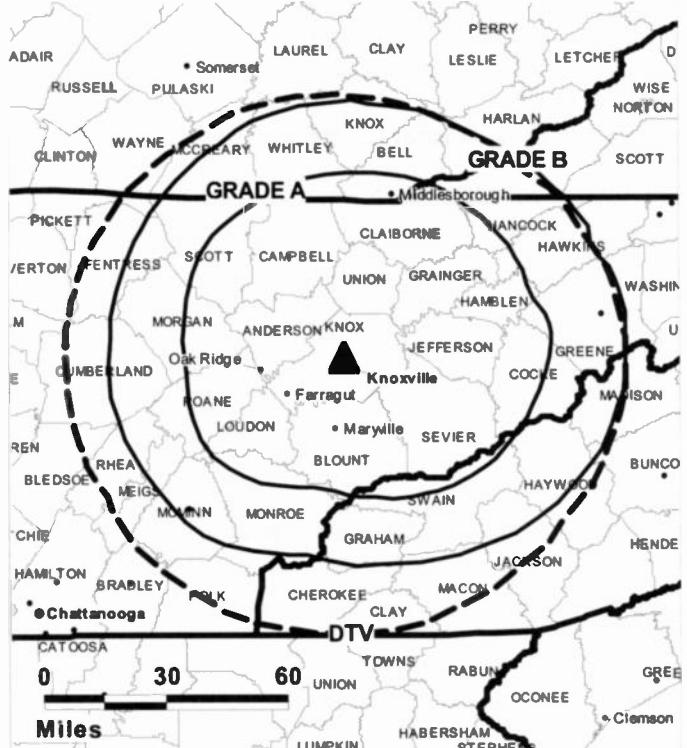
**Tim Wagner,** Vice President, Sales.

**Steve Crabtree,** Vice President, News & Operations.

**Marty Parham,** Vice President, Systems & Programming.

**Dino Cartwright,** Vice President, Promotion & Marketing.

**.WVLT-DT BMPCDT-20021119ABK GRANTED: 4/29/2003**



© 2007 Warren Communications News

**Les Phillips,** Production Manager.

**Leon Spencer,** National Sales Manager.

**Jeremy Morgan,** Business Manager.

**Mary Jernigan,** Traffic Manager.

**City of License:** Knoxville. **Station DMA:** Knoxville, TN. **Rank:** 60.

**Nielsen Data:** Not available.

**WVLT-TV**  
**Ch. 8**

**Network Service:** CBS.

**Licensee:** Gray Television Licensee Inc., 1750 K St. NW, Suite 1200, Washington, DC 20037.

**Studio:** 6516 Papermill Dr., Knoxville, TN 37919.

**Mailing Address:** 6516 Papermill Dr., Knoxville, TN 37919.

**Phone:** 865-450-8888. **Fax:** 865-450-8869.

**E-mail:** chris.baker@wvlt-tv.com

**Web Site:** http://www.volunteertv.com

**Technical Facilities:** Channel No. 8 (180-186 MHz). Authorized power: 316-kw visual, 31.6-kw aural. Antenna: 1672-ft above av. terrain, 1363-ft. above ground, 2677-ft. above sea level.

Latitude 35° 59' 44"  
Longitude 83° 57' 23"

**Transmitter:** 0.18-mi. NE of Sharp's Ridge Memorial Park, Knox County.

**Digital Facilities:** Channel No. 30 (566-572 MHz). Power: 398-kw max. visual, aural. Antenna: 1809-ft above av. terrain, 1499-ft. above ground, 2814-ft. above sea level.

Latitude 35° 59' 44"  
Longitude 83° 57' 23"

**FCC Digital File Number:** BPCDT-19990921AAL. Granted: April 29, 2003.

**Note:** Latitude and longitude coordinates shown are based on the North American Datum of 1927 (NAD 27) as currently required by the Mass Media Bureau of the FCC.

**Multichannel TV Sound:** Stereo only.

**Satellite Earth Stations:** Transmitter Harris; Scientific-Atlanta, 7-meter C-band; AFC, 3.7-meter Ku-band; Andrew, 4.7-meter Ku-band; Scientific-Atlanta, 5-meter C-band; Standard Agile Omni, Scientific-Atlanta, DX Engineering receivers.

**News Services:** CBS Newspath, AP.

**Ownership:** Gray Television Inc. (Group Owner).

**Began Operation:** December 6, 1988. Sale to Phipps of Tennessee Inc., et al., by John A. Engelbrecht approved by FCC June 9, 1992. Sale to present owner by John H. Phipps approved by FCC September 27, 1996 (Television Digest, Vol. 35:52; 36:41).

**Represented (sales):** Continental Television Sales.

**Represented (legal):** Womble, Carlyle, Sandridge & Rice PLLC.

**Represented (engineering):** Cavell, Mertz & Davis Inc.

**Personnel:**

**Christopher Baker,** Executive Vice President & General Manager.

**Doug Stallard,** Executive Vice President, Engineering.

**Tim Wagner,** Vice President, Sales.

**Dino Cartwright,** Vice President, Promotion & Marketing.

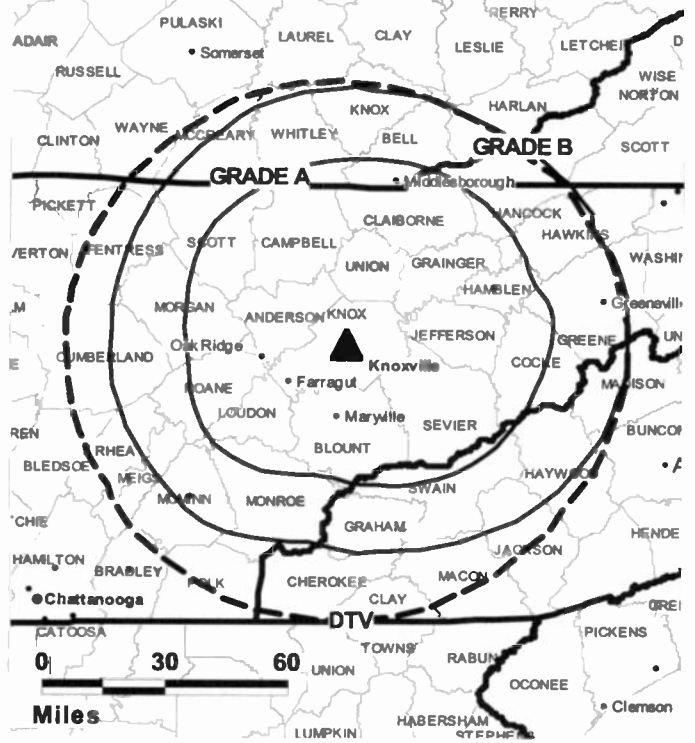
**Steve Crabtree,** Vice President, News & Operations.

**Marty Parham,** Vice President, Systems & Programming.

**Les Phillips,** Production Manager.

**Leon Spencer,** National Sales Manager.

**WVLT-TV BPCT-20030203ABW GRANTED: 8/8/2003**



© 2007 Warren Communications News

**Jeremy Morgan,** Business Manager.

**Mary Jernigan,** Traffic Manager.

**Highest 30 Sec. Rate:** \$3500.

**City of License:** Knoxville. **Station DMA:** Knoxville, TN. **Rank:** 60.

Circulation © 2006 Nielsen. Coverage based on Nielsen study.

GrandTotal	Cable TV Households	Non-cable TV Households	Total TV Households
Estimated Station Totals *	395,990	215,580	611,570
Average Weekly Circulation (2006)	233,094	108,659	341,753
Average Daily Circulation (2006)			160,208
Station DMA Total	Cable TV Households	Non-cable TV Households	Total TV Households
Estimated Station Totals *	327,560	179,090	506,650
Average Weekly Circulation (2006)	222,615	105,003	327,618
Average Daily Circulation (2006)			155,877
Other DMA Total	Cable TV Households	Non-cable TV Households	Total TV Households
Estimated Station Totals *	68,430	36,490	104,920
Average Weekly Circulation (2006)	10,479	3,656	14,135
Average Daily Circulation (2006)			4,331

\*Estimated station totals are sums of the Nielsen TV and Cable TV household estimates for each county in which the station registers viewing of more than 5% as per the Nielsen Survey Methods.

**WJFB**  
**Ch. 66**

**Network Service:** IND.

**Licensee:** Bryant Communications Inc., 200 E. Spring St., Lebanon, TN 37087.

**Studio:** 200 E. Spring St., Lebanon, TN 37087.

**Mailing Address:** 200 E. Spring St., Lebanon, TN 37087.

**Phone:** 615-444-8206. **Fax:** 615-444-7592.

**E-mail:** bclinic@bellsouth.net

**Technical Facilities:** Channel No. 66 (782-788 MHz). Authorized power: 2250-kw max. visual. Antenna: 548-ft above av. terrain, 279-ft. above ground, 1168-ft. above sea level.

Latitude	36°	09'	13"
Longitude	86°	22'	46"

**Transmitter:** 4.3-mi. S of Lebanon on Franklin Rd., Wilson County.

**Digital Facilities:** Channel No. 44 (650-656 MHz). Power: 1000-kw max. visual. Antenna: 528-ft above av. terrain, 259-ft. above ground.

Latitude	36°	09'	13"
Longitude	86°	22'	46"

**FCC Digital File Number:** BPCDT-19991028AFA. Granted: July 07, 2000.

**Note:** Latitude and longitude coordinates shown are based on the North American Datum of 1927 (NAD 27) as currently required by the Mass Media Bureau of the FCC.

**Ownership:** Bryant Broadcasting Co. (Group Owner).

**Began Operation:** July 8, 1987.

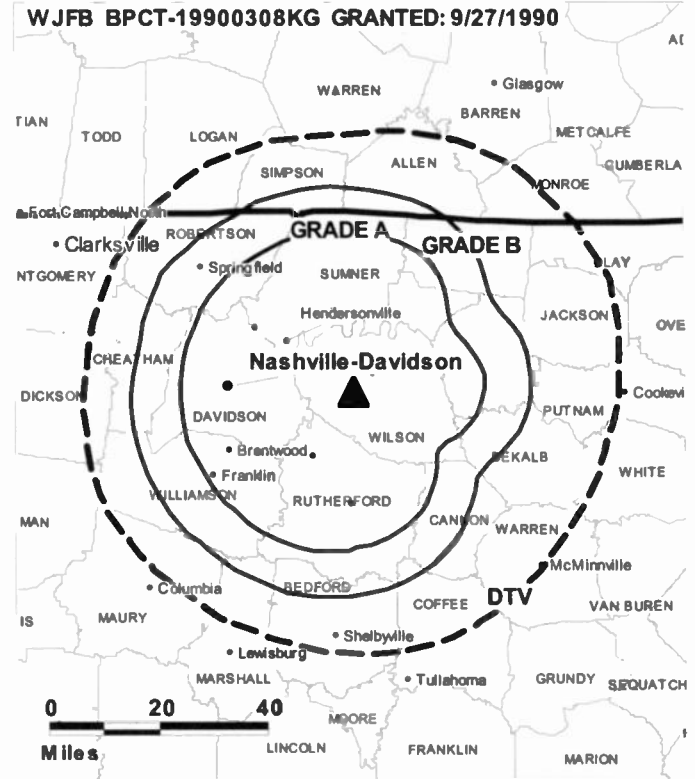
**Personnel:**

**Dr. Joe F. Bryant, General Manager.**

**Mike Martin, Operations Manager.**

**Dale Howard, Chief Engineer.**

**Pat Bryant, Business Manager & Program Director.**



© 2007 Warren Communications News

**Rates:** On request.

**City of License:** Lebanon. **Station DMA:** Nashville, TN. **Rank:** 30.

**Nielsen Data:** Not available.

**WJFB-DT**

**Ch. 44**

**Network Service:** IND.

**Grantee:** Bryant Communications Inc., 200 E. Spring St., Lebanon, TN 37087.

**Studio:** 200 E. Spring St., Lebanon, TN 37087.

**Mailing Address:** 200 E. Spring St., Lebanon, TN 37087.

**Phone:** 615-444-8206. **Fax:** 615-444-7592.

**E-mail:** bclinic@bellsouth.net

**Technical Facilities:** Channel No. 44 (650-656 MHz). Authorized power: 1000-kw max. visual. Antenna: 528-ft above av. terrain, 259-ft. above ground.

Latitude	36°	09'	13"
Longitude	86°	22'	46"

**Note:** Latitude and longitude coordinates shown are based on the North American Datum of 1927 (NAD 27) as currently required by the Mass Media Bureau of the FCC.

**Ownership:** Bryant Broadcasting Co. (Group Owner).

**Began Operation:** Station operating under Special Temporary Authority at 10.6-kw max. visual; no on-air date

**Personnel:**

**Dr. Joe F. Bryant, General Manager.**

**Mike Martin, Operations Manager.**

**Dale Howard, Chief Engineer.**

**Pat Bryant, Business Manager & Program Director.**

**City of License:** Lebanon. **Station DMA:** Nashville, TN. **Rank:** 30.

**Nielsen Data:** Not available.

**WJFB-DT BPCDT-19991028AFA GRANTED: 7/7/2000**



© 2007 Warren Communications News

**WHBQ-DT**

**Ch. 53**

**Network Service:** FOX.

**Grantee:** Fox Television Stations Inc., 5151 Wisconsin Ave. NW, Washington, DC 20016.

**Studio:** 485 S. Highland St., Memphis, TN 38111.

**Mailing Address:** 485 S. Highland St., Memphis, TN 38111.

**Phone:** 901-320-1313. **Fax:** 901-320-1298.

**Web Site:** <http://www.fox13whbq.com>

**Technical Facilities:** Channel No. 53 (704-710 MHz). Authorized power: 1000-kw max. visual, aural. Antenna: 768-ft above av. terrain, 801-ft. above ground, 1056-ft. above sea level.

Latitude	35°	10'	29"
Longitude	89°	50'	42"

**Note:** Latitude and longitude coordinates shown are based on the North American Datum of 1927 (NAD 27) as currently required by the Mass Media Bureau of the FCC.

**Multichannel TV Sound:** Planned.

**SNG Mobile Oish:** Tel, 4-meter Ku-band.

**Ownership:** Fox Television Holdings Inc. (Group Owner).

**Began Operation:** Station operating under Special Temporary Authority at 1.2-kw max. visual; no on-air date.

**Represented (sales):** Fox Television Sales Inc.

**Personnel:**

John Koski, Vice President, General Manager & Program Director.

Mike Lewis, General Sales Manager.

Richard Bunard, Local Sales Manager.

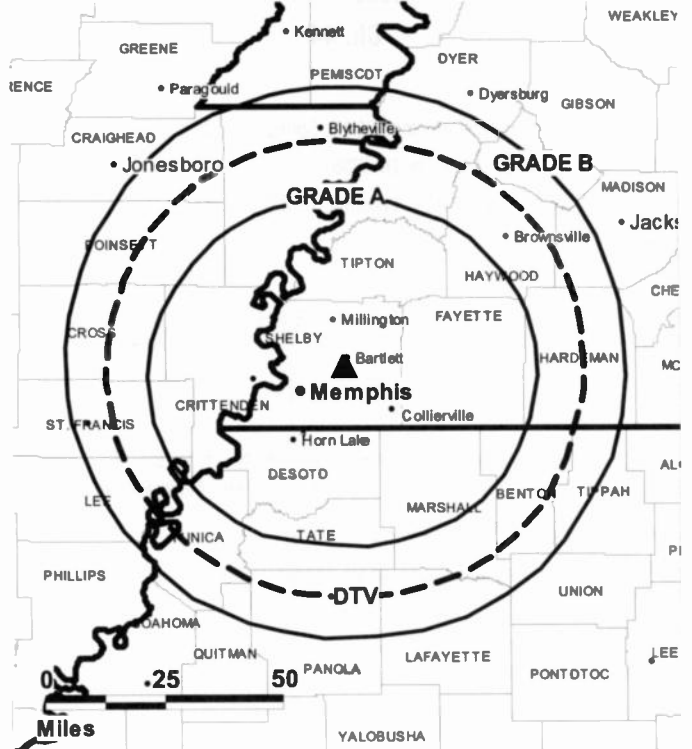
Tim Moore, National Sales Manager.

Ken Jobe, News Director.

David Bryant, Chief Engineer.

Ozge Kobarik, Marketing Director.

**WHBQ-DT BMPCDT-20041029AIE GRANTED: 12/8/2004**



Paul Sloane, Promotion & Creative Services Director.

Susan Christianberry, Production Manager.

Pat Mattel, Traffic Manager.

Bonnie Bush, Public Service Director.

City of License: Memphis. Station OMA: Memphis, TN. Rank: 44.

Nielsen Oata: Not available.

**WHBQ-TV**  
**Ch. 13**

**Network Service:** FOX.

**Licensee:** Fox Television Stations Inc., 5151 Wisconsin Ave. NW, Washington, DC 20016.

**Studio:** 485 S. Highland St., Memphis, TN 38111.

**Mailing Address:** 485 S. Highland St., Memphis, TN 38111.

**Phone:** 901-320-1313. **Fax:** 901-320-1298.

**Web Site:** <http://www.fox13whbq.com>

**Technical Facilities:** Channel No. 13 (210-216 MHz). Authorized power: 316-kw visual, 31.6-kw aural. Antenna: 1010-ft above av. terrain, 1043-ft. above ground, 1302-ft. above sea level.

Latitude 35° 10' 29"  
Longitude 89° 50' 42"

**Digital Facilities:** Channel No. 53 (704-710 MHz). Power: 1000-kw max. visual, aural. Antenna: 768-ft above av. terrain, 801-ft. above ground, 1056-ft. above sea level.

Latitude 35° 10' 29"  
Longitude 89° 50' 42"

**FCC Digital File Number:** BPCDT-19990929ABG. Granted: December 08, 2004.

**Note:** Latitude and longitude coordinates shown are based on the North American Datum of 1927 (NAD 27) as currently required by the Mass Media Bureau of the FCC.

**Satellite Earth Stations:** Transmitter Harris; Andrew, 7.3-meter; Andrew, 4.5-meter; Avantek receivers.

**News Service:** AP.

**Ownership:** Fox Television Holdings Inc. (Group Owner).

**Began Operation:** September 27, 1953.

**Represented (sales):** Fox Television Sales Inc.

**Represented (legal):** Hogan & Hartson LLP.

**Personnel:**

John Koski, Vice President, General Manager & Program Director.

Mike Lewis, General Sales Manager.

Richard Bunard, Local Sales Manager.

Tim Moore, National Sales Manager.

Ken Jobe, News Director.

David Bryant, Chief Engineer.

Dzge Kobarik, Marketing Director.

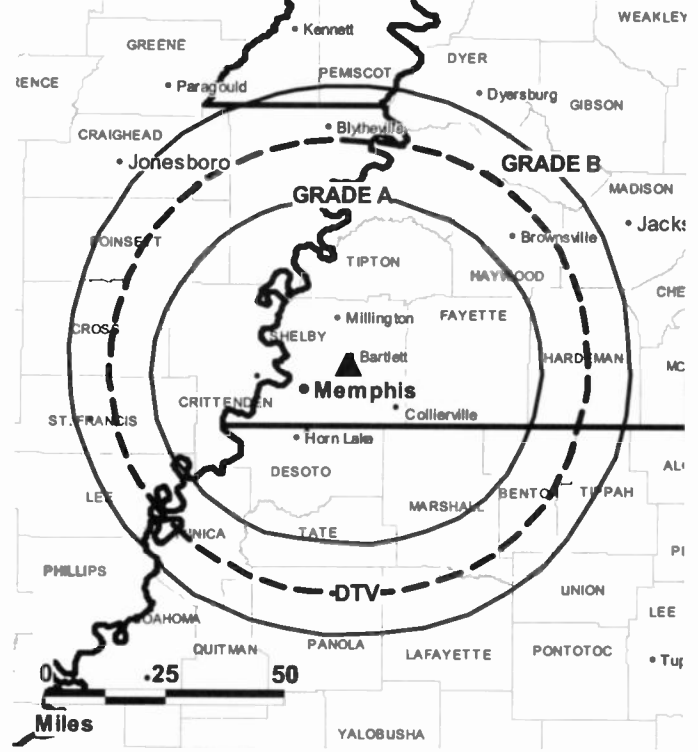
Paul Sloane, Promotion & Creative Services Director.

Susan Christianberry, Production Manager.

Pat Mattei, Traffic Manager.

Bonnie Bush, Public Service Director.

**WHBQ-TV BMLCT-20041029AII GRANTED: 4/18/20054**



© 2007 Warren Communications News

**Rates:** On request.

**City of License:** Memphis. **Station DMA:** Memphis, TN. **Rank:** 44.

Circulation © 2006 Nielsen. Coverage based on Nielsen study.

GrandTotal	Cable TV Households	Non-cable TV Households	Total TV Households
Estimated Station Totals *	509,210	337,040	846,250
Average Weekly Circulation (2006)	254,050	178,755	432,805
Average Daily Circulation (2006)			174,597
Station DMA Total	Cable TV Households	Non-cable TV Households	Total TV Households
Estimated Station Totals *	355,090	292,680	647,770
Average Weekly Circulation (2006)	197,883	171,525	369,408
Average Daily Circulation (2006)			157,433
Other DMA Total	Cable TV Households	Non-cable TV Households	Total TV Households
Estimated Station Totals *	154,120	44,360	198,480
Average Weekly Circulation (2006)	56,167	7,230	63,397
Average Daily Circulation (2006)			17,164

\*Estimated station totals are sums of the Nielsen TV and Cable TV household estimates for each county in which the station registers viewing of more than 5% as per the Nielsen Survey Methods.

**WLMT**  
**Ch. 30**  
**(Operates satellite WJKT, Jackson)**

**Network Service:** CW.

**Licensee:** Clear Channel Broadcasting Licenses Inc., 200 E. Basse Rd., San Antonio, TX 78209.

**Studio:** 2701 Union Extended, Memphis, TN 38112.

**Mailing Address:** Box 42087, Memphis, TN 38174.

**Phone:** 901-323-2430; 888-604-2424. **Fax:** 901-323-9503.

**E-mail:** jackpeck@clearchannel.com

**Web Site:** http://www.upn30memphis.com

**Technical Facilities:** Channel No. 30 (566-572 MHz). Authorized power: 3020-kw max. visual. Antenna: 1115-ft above av. terrain, 1168-ft. above ground, 1417-ft. above sea level.

Latitude 35° 16' 33"  
 Longitude 89° 46' 38"

**Transmitter:** 5205 Brief Rd. Brunswick.

**Digital Facilities:** Channel No. 31 (572-578 MHz). Power: 1000-kw max. visual. Antenna: 1050-ft above av. terrain, 1102-ft. above ground.

Latitude 35° 16' 33"  
 Longitude 89° 46' 38"

**FCC Digital File Number:** BPCDT-19991027ABL. Granted: May 03, 2001.

**Note:** Latitude and longitude coordinates shown are based on the North American Datum of 1927 (NAD 27) as currently required by the Mass Media Bureau of the FCC.

**Satellite Earth Stations:** Transmitter Comark; Andrew, 4.5-meter Ku-band; DH Satellite, 5-meter Ku & C-band; Standard Communications receivers.

**SNG Mobile Dish:** Andrew, 2.4-meter Ku-band.

**LMA:** Local marketing agreement with WPTY-TV (A), Memphis.

**Ownership:** Clear Channel Communications Inc. (Group Owner).

**Began Operation:** April 18, 1983.

**Represented (sales):** Millennium Sales & Marketing.

**Represented (legal):** Wiley, Rein & Fielding.

**Personnel:**

**Jack Peck**, General Manager.

**Jim Doty**, General Sales Manager.

**Robyn Callaway**, Local Sales Manager.

**Robert Richardson**, National Sales Manager.

**Jim Turpin**, News Director.

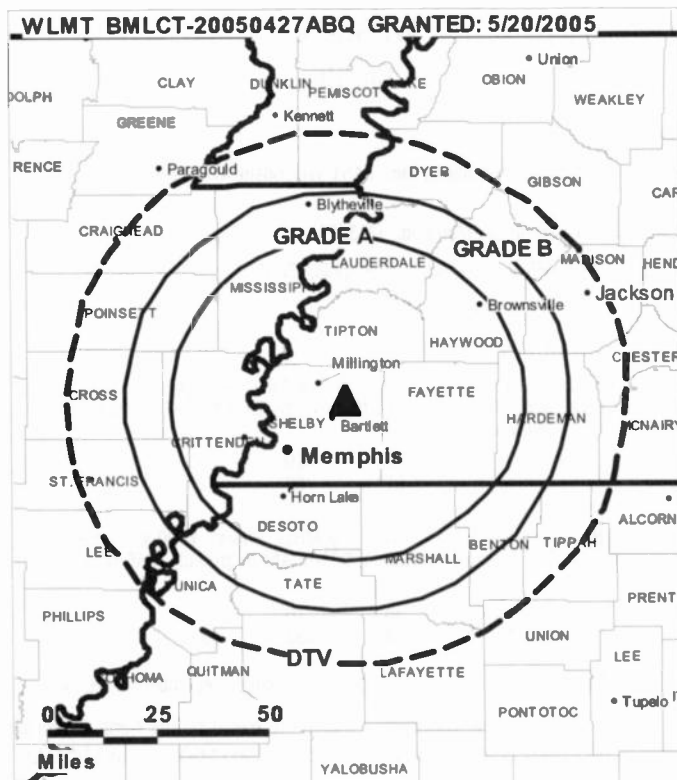
**Scott Prentice**, Chief Engineer.

**Catherine Floyd**, Business Manager.

**Pam Bridges**, Program Director.

**Chris Adams**, Promotion Manager.

**Tony Williams**, Production Manager.



© 2007 Warren Communications News

**Ahmed Murad**, Research Director.

**Phyllis Kingery**, Traffic Manager.

**Highest 30 Sec. Rate:** \$2500.

**City of License:** Memphis. **Station DMA:** Memphis, TN. **Rank:** 44.

Circulation © 2006 Nielsen. Coverage based on Nielsen study.

GrandTotal	Cable TV Households	Non-cable TV Households	Total TV Households
Estimated Station Totals *	391,700	319,540	711,240
Average Weekly Circulation (2006)	152,034	122,157	274,191
Average Daily Circulation (2006)			101,544
Station DMA Total	Cable TV Households	Non-cable TV Households	Total TV Households
Estimated Station Totals *	352,440	292,680	645,120
Average Weekly Circulation (2006)	145,559	119,577	265,136
Average Daily Circulation (2006)			99,505
Other DMA Total	Cable TV Households	Non-cable TV Households	Total TV Households
Estimated Station Totals *	39,260	26,860	66,120
Average Weekly Circulation (2006)	6,475	2,580	9,055
Average Daily Circulation (2006)			2,039

\*Estimated station totals are sums of the Nielsen TV and Cable TV household estimates for each county in which the station registers viewing of more than 5% as per the Nielsen Survey Methods.

**WLMT-DT**

**Ch. 31**

**Network Service:** CW.

**Grantee:** Clear Channel Broadcasting Licenses Inc., 200 E. Basse Rd., San Antonio, TX 78209.

**Studio:** 2701 Union Extended, Memphis, TN 38112.

**Mailing Address:** Box 42087, Memphis, TN 38174.

**Phone:** 901-323-2430; 888-604-2424. **Fax:** 901-323-9503.

**E-mail:** jackpeck@clearchannel.com

**Web Site:** http://www.upn30memphis.com

**Technical Facilities:** Channel No. 31 (572-578 MHz). Authorized power: 1000-kw max. visual. Antenna: 1050-ft above av. terrain, 1102-ft. above ground.

Latitude	35°	16'	33"
Longitude	89°	46'	38"

**Note:** Latitude and longitude coordinates shown are based on the North American Datum of 1927 (NAD 27) as currently required by the Mass Media Bureau of the FCC.

**Ownership:** Clear Channel Communications Inc. (Group Owner).

**Began Operation:** Station operating under Special Temporary Authority at 87.32-kw max. visual; no on-air date.

**Represented (sales):** Millennium Sales & Marketing.

**Personnel:**

**Jack Peck**, General Manager.

**Jim Doty**, General Sales Manager.

**Robyn Callaway**, Local Sales Manager.

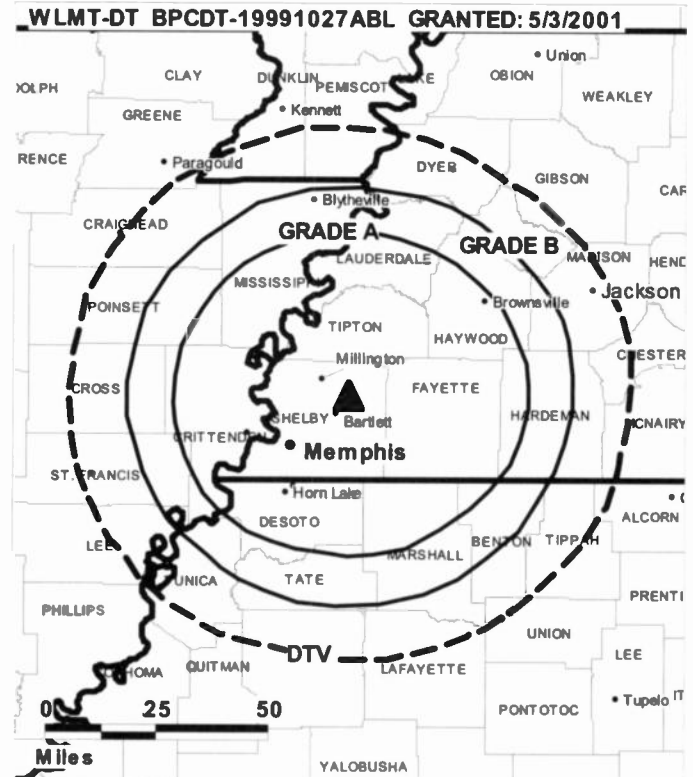
**Robert Richardson**, National Sales Manager.

**Jim Turplin**, News Director.

**Scott Prentice**, Chief Engineer.

**Catherine Floyd**, Business Manager.

**Pam Bridges**, Program Director.



© 2007 Warren Communications News

**Chris Adams**, Promotion Manager.

**Tony Williams**, Production Manager.

**Ahmed Murad**, Research Director.

**Phyllis Kingery**, Traffic Manager.

**City of License:** Memphis. **Station DMA:** Memphis, TN. **Rank:** 44.

**Nielsen Data:** Not available.



**WMC-DT**  
**Ch. 52**

**Network Service:** NBC.

**Licensee:** WMC License Subsidiary LLC, 201 Monroe St., RSA Tower, 20th Floor, Montgomery, AL 36104.

**Studio:** 1960 Union Ave., Memphis, TN 38104.

**Mailing Address:** 1960 Union Ave., Memphis, TN 38104.

**Phone:** 901-726-0555. **Fax:** 901-278-7633.

**E-mail:** hmeagle@wmctv.com

**Web Site:** <http://www.wmctv.com>

**Technical Facilities:** Channel No. 52 (698-704 MHz). Authorized power: 790-kw max. visual. Antenna: 1119-ft above av. terrain, 1170-ft. above ground.

Latitude	35°	16'	33"
Longitude	89°	46'	38"

**Note:** Latitude and longitude coordinates shown are based on the North American Datum of 1927 (NAD 27) as currently required by the Mass Media Bureau of the FCC.

**Ownership:** Raycom Media Inc. (Group Owner).

**Began Operation:** May 1, 2002. High Definition.

**Represented (legal):** Covington & Burling.

**Represented (sales):** TeleRep Inc.

**Personnel:**

**Howard Meagle**, Vice President & General Manager.

**Gary Macko**, General Sales Manager.

**Jim Hines**, Local Sales Manager.

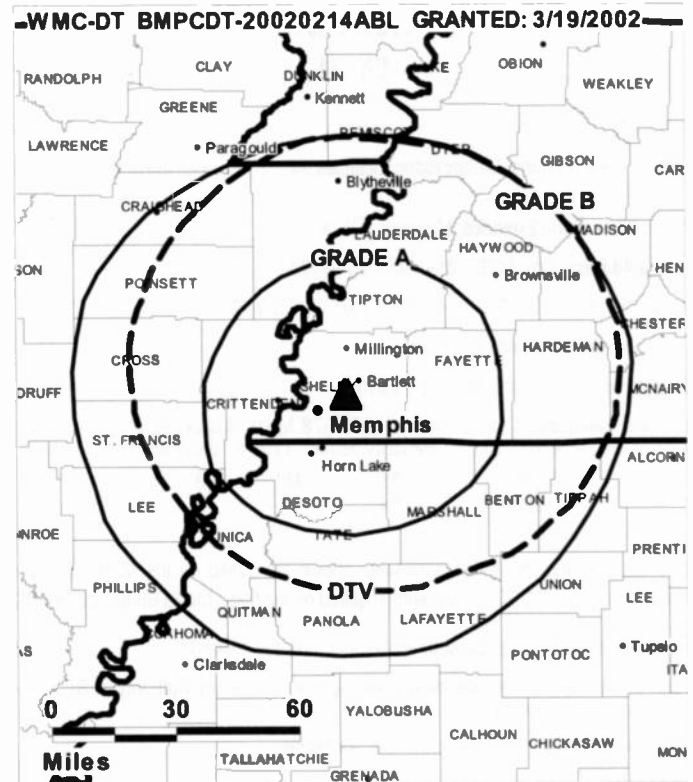
**Tim Seymour**, Local Sales Manager.

**Peggy Phillip**, News Director.

**Derrick McMillan**, Chief Engineer.

**Cheryl Browder**, Business Manager.

**Juli Scobey**, Program Coordinator.



© 2007 Warren Communications News

**Lori Beth Pickle**, Promotion & Marketing Director.

**Mike Humphreys**, Production Manager.

**Shaundra Hill**, Traffic Manager.

**Craten Armmer**, Community Affairs Manager.

**City of License:** Memphis. **Station DMA:** Memphis, TN. **Rank:** 44.

**Nielsen Data:** Not available.

# Tennessee — Memphis

## WMC-TV

Ch. 5

**Network Service:** NBC.

**Licensee:** WMC License Subsidiary LLC, 201 Monroe St., RSA Tower, 20th Floor, Montgomery, AL 36104.

**Studio:** 1960 Union Ave., Memphis, TN 38104.

**Mailing Address:** 1960 Union Ave., Memphis, TN 38104.

**Phone:** 901-726-0555. **Fax:** 901-278-7633.

**E-mail:** hmeagle@wmctv.com

**Web Site:** http://wmctv.com

**Technical Facilities:** Channel No. 5 (76-82 MHz). Authorized power: 100-kw visual, 10-kw aural. Antenna: 1013-ft above av. terrain, 1088-ft. above ground, 1335-ft. above sea level.

Latitude	35°	10'	09"
Longitude	89°	53'	12"

**Transmitter:** 5317 Crestview Dr., U.S. 70 & Macon Rd.

**Digital Facilities:** Channel No. 52 (698-704 MHz). Power: 790-kw max. visual. Antenna: 1119-ft above av. terrain, 1170-ft. above ground.

Latitude	35°	16'	33"
Longitude	89°	46'	38"

**Note:** Latitude and longitude coordinates shown are based on the North American Datum of 1927 (NAD 27) as currently required by the Mass Media Bureau of the FCC.

**Satellite Earth Stations:** Transmitter RCA; Scientific-Atlanta, 7-meter C-band; Miralite, 3.9-meter Ku & C-band; GE, 5-meter Ku-band; Standard Components, Scientific-Atlanta, M/A-Com, Harris receivers.

**AM Affiliate:** WMC, 5-kw, 790 kHz.

**FM Affiliate:** WMC-FM, 300-kw, 99.7 MHz (No. 259), 910-ft.

**News Services:** CNN Newsource, AP.

**Ownership:** Raycom Media Inc. (Group Owner).

**Began Operation:** December 11, 1948. Sale to Elcom of Memphis Inc. approved by FCC October 7, 1993 (Television Digest, Vol. 33:30). Sale to present owner by Elcom approved by FCC July 26, 1996 (Vol. 36:32).

**Represented (legal):** Covington & Burling.

**Represented (sales):** TeleRep Inc.

**Represented (engineering):** Cohen Dippell & Everist PC.

**Personnel:**

Howard Meagle, Vice President & General Manager.

Gary Macko, General Sales Manager.

Jim Hines, Local Sales Manager.

Tim Seymour, Local Sales Manager.

Peggy Phillip, News Director.

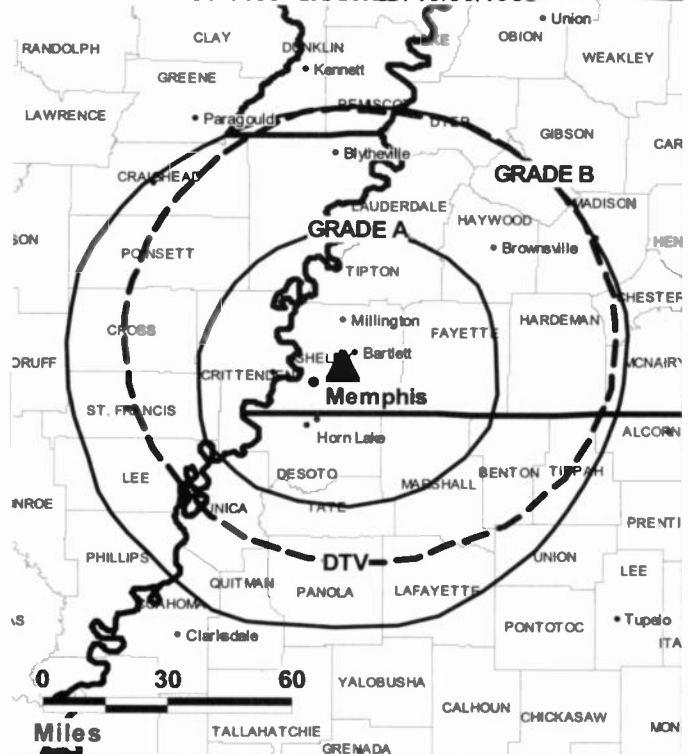
Derrick McMillian, Chief Engineer.

Cheryl Browder, Business Manager.

Juli Scobey, Program Coordinator.

Lori Beth Pickle, Promotion & Marketing Director.

WMC-TV BMPCT-1450 GRANTED: 10/30/1953



Mike Humphreys, Production Manager.

Shaundra Hill, Traffic Manager.

Craten Armmer, Community Affairs Manager.

**Rates:** On request.

**City of License:** Memphis. **Station DMA:** Memphis, TN. **Rank:** 44.

Circulation © 2006 Nielsen. Coverage based on Nielsen study.

GrandTotal	Cable TV Households	Non-cable TV Households	Total TV Households
Estimated Station Totals *	572,620	337,170	909,790
Average Weekly Circulation (2006)	313,817	197,240	511,057
Average Daily Circulation (2006)			261,060
Station DMA Total	Cable TV Households	Non-cable TV Households	Total TV Households
Estimated Station Totals *	355,090	292,680	647,770
Average Weekly Circulation (2006)	242,781	188,650	431,431
Average Daily Circulation (2006)			236,503
Other DMA Total	Cable TV Households	Non-cable TV Households	Total TV Households
Estimated Station Totals *	217,530	44,490	262,020
Average Weekly Circulation (2006)	71,036	8,590	79,626
Average Daily Circulation (2006)			24,557

\*Estimated station totals are sums of the Nielsen TV and Cable TV household estimates for each county in which the station registers viewing of more than 5% as per the Nielsen Survey Methods.

**WPTY-DT**  
Ch. 25

**Network Service:** ABC.

**Licensee:** Clear Channel Broadcasting Licenses Inc., 200 Concord Plaza, Suite 600, San Antonio, TX 78216.

**Studio:** 2701 Union Extended, Memphis, TN 38112.

**Mailing Address:** 2701 Union Extended, Memphis, TN 38112.

**Phone:** 901-323-2430; 888-604-2424. **Fax:** 901-323-9503.

**E-mail:** programming@abc24.com

**Web Site:** http://www.abc24.com

**Technical Facilities:** Channel No. 25 (536-542 MHz). Authorized power: 1000-kw max. visual. Antenna: 1115-ft above av. terrain, 1168-ft. above ground, 1418-ft. above sea level.

Latitude	35°	16'	33"
Longitude	89°	46'	38"

**Note:** Latitude and longitude coordinates shown are based on the North American Datum of 1927 (NAD 27) as currently required by the Mass Media Bureau of the FCC.

**Ownership:** Clear Channel Communications Inc. (Group Owner).

**Began Operation:** Station operating; no on-air date.

**Represented (sales):** Millennium Sales & Marketing.

**Personnel:**

**Jack L. Peck**, General Manager.

**Marshall Hart**, Operations Manager.

**Jim Doty**, General Sales Manager.

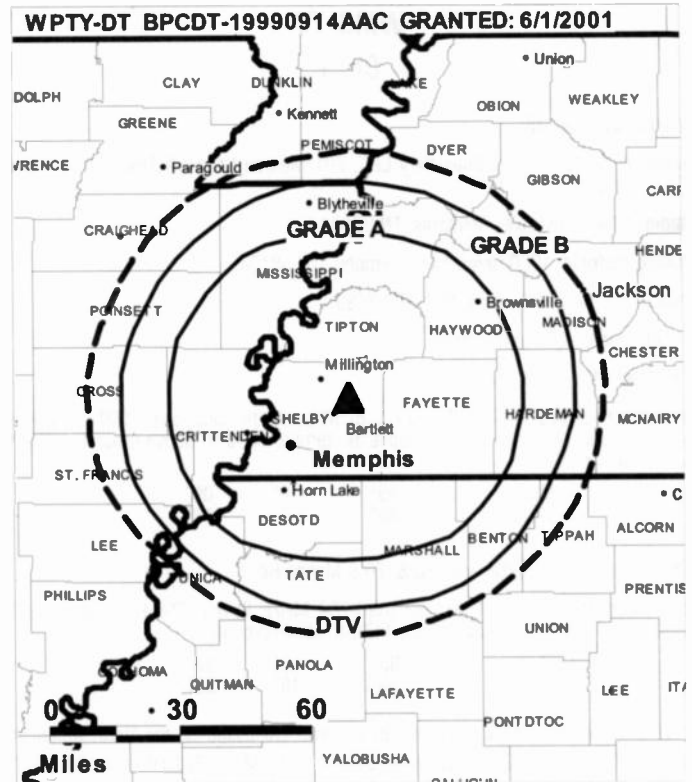
**Robert Richardson**, Local Sales Manager.

**Jim Turpin**, News Director.

**Scott Prentice**, Chief Engineer.

**Caterine Floyd**, Business Manager.

**Kevin Quinn**, Program Director.



© 2007 Warren Communications News

**Emily Gaia**, Promotion Director.

**Tony Williams**, Production Manager.

**Ahmed Murad**, Research Director.

**Phyllis Kingery**, Traffic Manager.

**City of License:** Memphis. **Station DMA:** Memphis, TN. **Rank:** 44.

**Nielsen Data:** Not available.

**WPTY-TV**  
**Ch. 24**

**Network Service:** ABC.

**Licensee:** Clear Channel Broadcasting Licenses Inc., 200 E. Basse Rd., San Antonio, TX 78209.

**Studio:** 2701 Union Extended, Memphis, TN 38112.

**Mailing Address:** 2701 Union Extended, Memphis, TN 38112.

**Phone:** 901-323-2430; 888-604-2424. **Fax:** 901-323-9503.

**E-mail:** programming@abc24.com

**Web Site:** http://www.abc24.com

**Technical Facilities:** Channel No. 24 (530-536 MHz). Authorized power: 3020-kw max. visual. Antenna: 1116-ft above av. terrain, 1168-ft. above ground, 1417-ft. above sea level.

Latitude 35° 16' 33"  
Longitude 89° 46' 38"

**Transmitter:** 5205 Brief Rd., Brunswick, TN.

**Digital Facilities:** Channel No. 25 (536-542 MHz). Power: 1000-kw max. visual. Antenna: 1115-ft above av. terrain, 1168-ft. above ground, 1418-ft. above sea level.

Latitude 35° 16' 33"  
Longitude 89° 46' 38"

**FCC Digital File Number:** BPCDT-19990914AAC. Granted: June 01, 2001.

**Note:** Latitude and longitude coordinates shown are based on the North American Datum of 1927 (NAD 27) as currently required by the Mass Media Bureau of the FCC.

**Multichannel TV Sound:** Stereo only.

**Satellite Earth Stations:** Transmitter Comark; Andrew, 4.5-meter Ku-band; DH Satellite, 5-meter Ku & C-band; Standard Communications receivers.

**SNG Mobile Dish:** Andrew, 2.4-meter Ku-band.

**News Service:** ABC NewsOne.

**LMA:** Local marketing agreement with WLMT (U), Memphis.

**Ownership:** Clear Channel Communications Inc. (Group Owner).

**Began Operation:** September 10, 1978. Sale to Precht Communications by Martin F. Connelly, Arthur E. Muth, et al., approved by FCC July 23, 1984. Sale to Channel 24 Memphis Ltd. Partnership by Precht Communications approved by FCC March 28, 1986. Transfer to Chase Broadcasting by Channel 24 Memphis Ltd. approved by FCC May 31, 1988. Sale to present owner by Chase Broadcasting approved by FCC March 26, 1992 (Television Digest, Vol. 32:6).

**Represented (sales):** Millennium Sales & Marketing.

**Represented (legal):** Wiley, Rein & Fielding.

**Represented (engineering):** Andrus & Associates Inc.

**Personnel:**

Jack L. Peck, General Manager.

Marshall Hart, Operations Director.

Jim Doty, General Sales Manager.

Robert Richardson, Local Sales Manager.

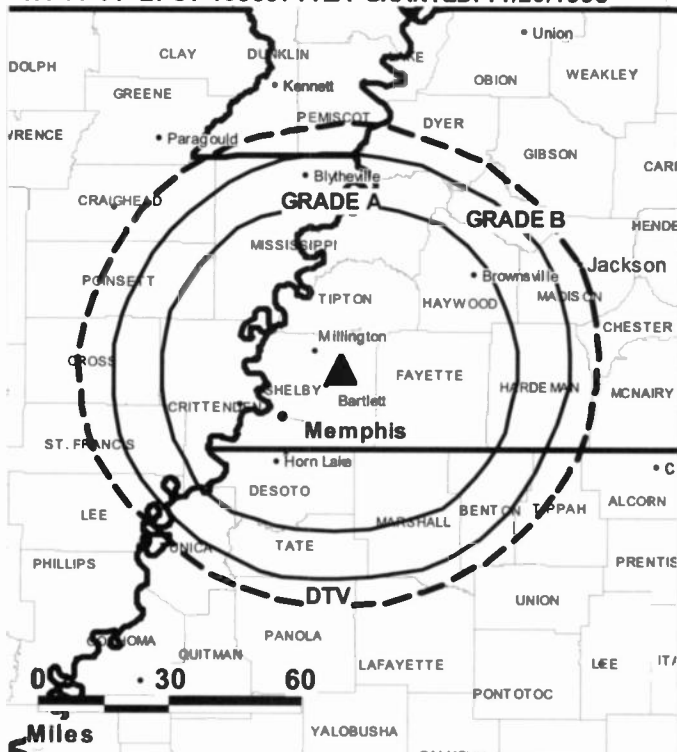
Jim Turpin, News Director.

Scott Prentice, Chief Engineer.

Caterine Floyd, Business Manager.

Kevin Quinn, Program Director.

**WPTY-TV BPCT-19960711LA GRANTED: 11/20/1998**



Emily Gaia, Promotion Director.

Tony Williams, Production Manager.

Ahmed Murad, Research Director.

Phyllis Kingery, Traffic Manager.

**Highest 30 Sec. Rate:** \$3000.

**City of License:** Memphis. **Station DMA:** Memphis, TN. **Rank:** 44.

Circulation © 2006 Nielsen. Coverage based on Nielsen study.

GrandTotal	Cable TV Households	Non-cable TV Households	Total TV Households
Estimated Station Totals *	411,350	320,470	731,820
Average Weekly Circulation (2006)	194,198	158,378	352,576
Average Daily Circulation (2006)			127,219
Station DMA Total	Cable TV Households	Non-cable TV Households	Total TV Households
Estimated Station Totals *	349,320	292,680	642,000
Average Weekly Circulation (2006)	185,369	153,012	338,381
Average Daily Circulation (2006)			123,764
Other DMA Total	Cable TV Households	Non-cable TV Households	Total TV Households
Estimated Station Totals *	62,030	27,790	89,820
Average Weekly Circulation (2006)	8,829	5,366	14,195
Average Daily Circulation (2006)			3,455

\*Estimated station totals are sums of the Nielsen TV and Cable TV household estimates for each county in which the station registers viewing of more than 5% as per the Nielsen Survey Methods.

**WPXX-DT**

**Ch. 51**

**Network Service:** ION.

**Licensee:** Flinn Broadcasting Corp., 188 S. Bellevue, Suite 222, Memphis, TN 38104.

**Tower:** 3145 Bartlett Corp. Dr., Bartlett, TN 38133; **Sales Office:** 1960 Union Ave., Memphis, TN 38104.

**Mailing Address:** 1960 Union Ave., Memphis, TN 38104.

**Phone:** 901-726-0555. **Fax:** 901-729-3274.

**E-mail:** terrydigel@ionmedia.tv

**Web Site:** <http://www.ionline.tv>

**Technical Facilities:** Channel No. 51 (692-698 MHz). Authorized power: 1000-kw max. visual. Antenna: 978-ft above av. terrain, 988-ft. above ground, 1270-ft. above sea level.

Latitude	35°	12'	41"
Longitude	89°	48'	54"

**Note:** Latitude and longitude coordinates shown are based on the North American Datum of 1927 (NAD 27) as currently required by the Mass Media Bureau of the FCC.

**Ownership:** Flinn Broadcasting Corp. (Group Owner).

**Began Operation:** May 1, 2002. Standard Definition.

**Personnel:**

**Carol Wright-Holzhauser**, Regional Vice President.

**Howard Meagle**, Vice President & General Manager.

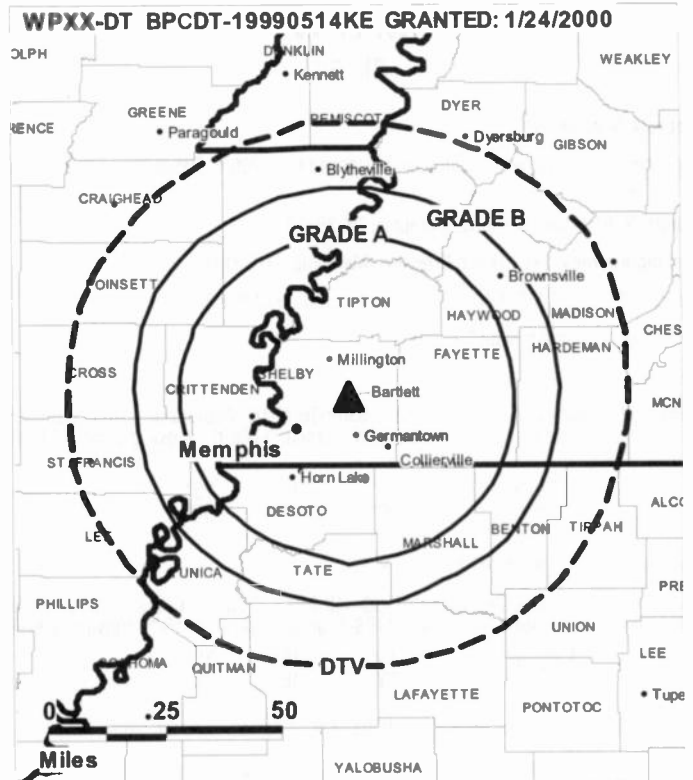
**Gary Mako**, General Sales Manager.

**Vance Collins**, Local Sales Manager.

**Wayne Phillips**, Chief Engineer.

**Terry Digel**, Business Manager.

**Lori Beth Pickle**, Marketing & Promotion Director.



© 2007 Warren Communications News

**Ruby Davis**, Traffic Manager.

**Craten Armer**, Public Service Director.

**City of License:** Memphis. **Station DMA:** Memphis, TN. **Rank:** 44.

**Nielsen Data:** Not available.

**WPXX-TV**  
**Ch. 50**

**Network Service:** ION.

**Licensee:** Flinn Broadcasting Corp., 188 S. Bellevue Rd., Suite 222, Memphis, TN 38104.

**Tower:** 3145 Bartlett Corp. Dr., Bartlett, TN 38133; **Sales Office:** 1960 Union Ave., Memphis, TN 38104.

**Mailing Address:** 1960 Union Ave., Memphis, TN 38104.

**Phone:** 901-726-0555. **Fax:** 901-729-3274.

**E-mail:** vcollins@wmctv.com

**Web Site:** http://www.ionline.tv

**Technical Facilities:** Channel No. 50 (686-692 MHz). Authorized power: 1310-kw max. visual. Antenna: 1033-ft above av. terrain, 1043-ft. above ground, 1322-ft. above sea level.

Latitude 35° 12' 41"  
Longitude 89° 48' 54"

**Transmitter:** 0.4-mi. W of Appling Rd. & Ellis Rd., SE of Ellendale, Shelby County.

**Digital Facilities:** Channel No. 51 (692-698 MHz). Power: 1000-kw max. visual. Antenna: 978-ft above av. terrain, 988-ft. above ground, 1270-ft. above sea level.

Latitude 35° 12' 41"  
Longitude 89° 48' 54"

**FCC Digital File Number:** BPCDT-990514KE. Granted: November 24, 2000.

**Note:** Latitude and longitude coordinates shown are based on the North American Datum of 1927 (NAD 27) as currently required by the Mass Media Bureau of the FCC.

**Ownership:** Flinn Broadcasting Corp. (Group Owner).

**Began Operation:** December 31, 1994. Sale to Paxson Communications called off (Television Digest, Vol. 37:47).

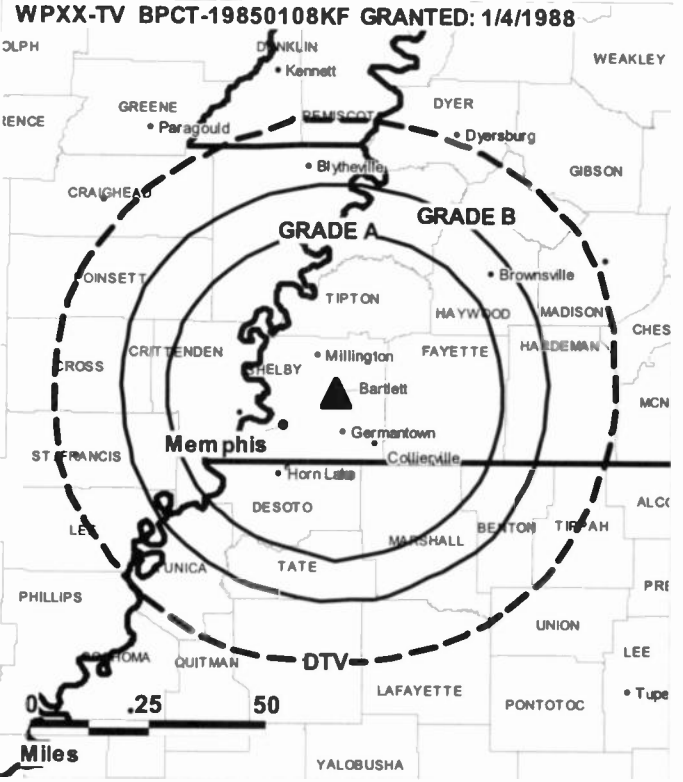
**Represented (sales):** TeleRep Inc.

**Represented (legal):** Stephen C. Simpson.

**Represented (engineering):** Suffa & Cavell Inc.

**Personnel:**

- Carol Wright-Holzauer, Regional Vice President.
- Howard Meagle, Vice President & General Manager.
- Gary Mako, General Sales Manager.
- Vance Collins, Local Sales Manager.
- Wayne Phillips, Chief Engineer.
- Terry Digel, Business Manager.
- Lori Beth Pickle, Marketing & Promotion Director.
- Ruby Davis, Traffic Manager.
- Craten Armer, Public Service Director.



© 2007 Warren Communications News

**Highest 30 Sec. Rate:** \$50.

**City of License:** Memphis. **Station DMA:** Memphis, TN. **Rank:** 44.

Circulation © 2006 Nielsen. Coverage based on Nielsen study.

GrandTotal	Cable TV Households	Non-cable TV Households	Total TV Households
Estimated Station Totals *	336,710	238,210	574,920
Average Weekly Circulation (2006)	35,350	19,002	54,352
Average Daily Circulation (2006)			13,478
Station DMA Total	Cable TV Households	Non-cable TV Households	Total TV Households
Estimated Station Totals *	333,320	238,210	571,530
Average Weekly Circulation (2006)	35,045	19,002	54,047
Average Daily Circulation (2006)			13,427
Other DMA Total	Cable TV Households	Non-cable TV Households	Total TV Households
Estimated Station Totals *	3,390	0	3,390
Average Weekly Circulation (2006)	305	0	305
Average Daily Circulation (2006)			51

\*Estimated station totals are sums of the Nielsen TV and Cable TV household estimates for each county in which the station registers viewing of more than 5% as per the Nielsen Survey Methods.

**WREG-DT**  
**Ch. 28**

**Network Service:** CBS.

**Grantee:** New York Times Management Services, 2202 N. Westshore Blvd., Suite 370, Tampa, FL 33607.

**Studio:** 803 Channel 3 Dr., Memphis, TN 38103.

**Mailing Address:** 803 Channel 3 Dr., Memphis, TN 38103.

**Phone:** 901-543-2333. **Fax:** 901-543-2198.

**E-mail:** beoff@wreg.com

**Web Site:** <http://www.wreg.com>

**Technical Facilities:** Channel No. 28 (554-560 MHz). Authorized power: 906-kw max. visual. Antenna: 1027-ft above av. terrain, 1047-ft. above ground, 1319-ft. above sea level.

Latitude	35°	10'	52"
Longitude	89°	49'	56"

**Transmitter:** 2105 Charles Bryan Rd.

**Note:** Latitude and longitude coordinates shown are based on the North American Datum of 1927 (NAD 27) as currently required by the Mass Media Bureau of the FCC.

**Ownership:** The New York Times Co. (Group Owner).

**Began Operation:** Station operating under Special Temporary Authority at 393-kw max. visual; no on-air date.

**Represented (legal):** Holland & Knight LLP.

**Represented (sales):** Eagle Television Sales.

**Personnel:**

**Robert Eoff, President & General Manager.**

**Ronald Walter, Executive Vice President & General Manager.**

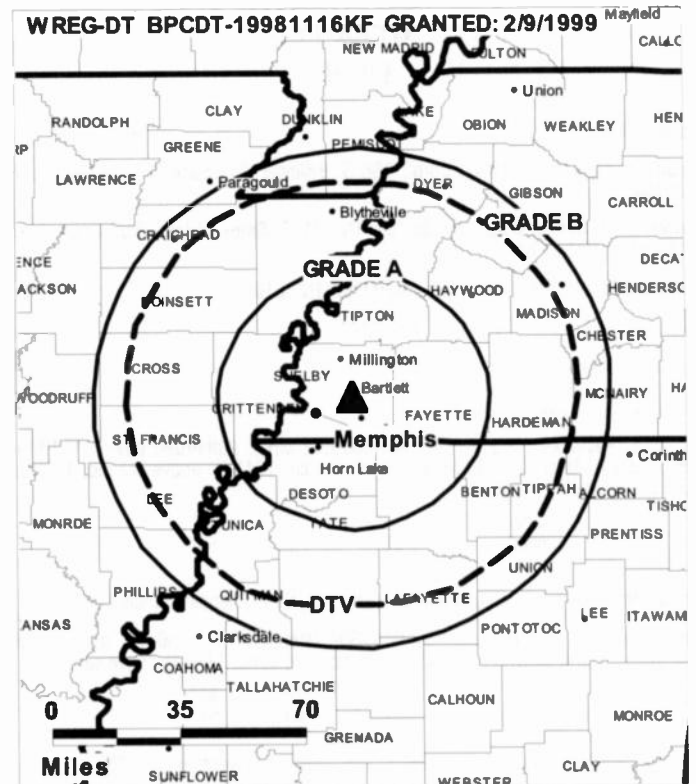
**Jim Anhalt, Vice President, Engineering & Operations.**

**Maureen D'Connor, Station Manager.**

**Dan Lyons, Vice President, General & National Sales.**

**Kim Bowles, Local Sales Manager.**

**Michele Gors, News Director.**



© 2007 Warren Communications News

**Steve Barnett, Controller.**

**Maury Eikner, Marketing Director.**

**Wes Pollard, Creative Services & Promotion Manager.**

**Stella L. Fields, Program Traffic Manager.**

**City of License:** Memphis. **Station DMA:** Memphis, TN. **Rank:** 44.

**Nielsen Data:** Not available.

**WREG-TV**  
Ch. 3

**Network Service:** CBS.

**Licensee:** New York Times Management Services, 2202 N. Westshore Blvd., Suite 370, Tampa, FL 33607.

**Studio:** 803 Channel 3 Dr., Memphis, TN 38103.

**Mailing Address:** 803 Channel 3 Dr., Memphis, TN 38103.

**Phone:** 901-543-2333. **Fax:** 901-543-2198.

**E-mail:** ron.walter@wreg.com

**Web Site:** http://www.wreg.com

**Technical Facilities:** Channel No. 3 (60-66 MHz). Authorized power: 100-kw visual, 20-kw aural. Antenna: 974-ft above av. terrain, 994-ft. above ground, 1266-ft. above sea level.

Latitude 35° 10' 32"  
Longitude 89° 49' 56"

**Digital Facilities:** Channel No. 28 (554-560 MHz). Power: 906-kw max. visual. Antenna: 1027-ft above av. terrain, 1047-ft. above ground, 1319-ft. above sea level.

Latitude 35° 10' 52"  
Longitude 89° 49' 56"

**FCC Digital File Number:** BPCDT-981116KF. Granted: February 09, 1999.

**Note:** Latitude and longitude coordinates shown are based on the North American Datum of 1927 (NAD 27) as currently required by the Mass Media Bureau of the FCC.

**Multichannel TV Sound:** Stereo only.

**Satellite Earth Stations:** Scientific-Atlanta, 7-meter C-band; Andrew, 4.5-meter Ku & C-band; Andrew, 4.5-meter Ku-band; Scientific-Atlanta, 4.7-meter C-band; Satcom Technologies, 5-meter Ku & C-band; Standard Communications, Scientific-Atlanta, DX Engineering receivers.

**News Services:** NYT, National Weather Service, CBS Newspath, AP.

**Ownership:** The New York Times Co. (Group Owner).

**Began Operation:** January 1, 1956. Sale to present owner by Cowles Broadcasting approved by FCC August 18, 1971 (Television Digest, Vol. 10:44; 11:34). Sale to Cowles Broadcasting by Hoyt B. Wooten approved by FCC April 24, 1963 (Vol. 3:1, 17).

**Represented (sales):** Eagle Television Sales.

**Represented (legal):** Holland & Knight LLP.

**Represented (engineering):** Denny & Associates PC.

**Personnel:**

**Robert Eoff, President & General Manager.**

**Ronald Walter, Executive Vice President & General Manager.**

**Jim Anhalt, Vice President, Engineering & Operations.**

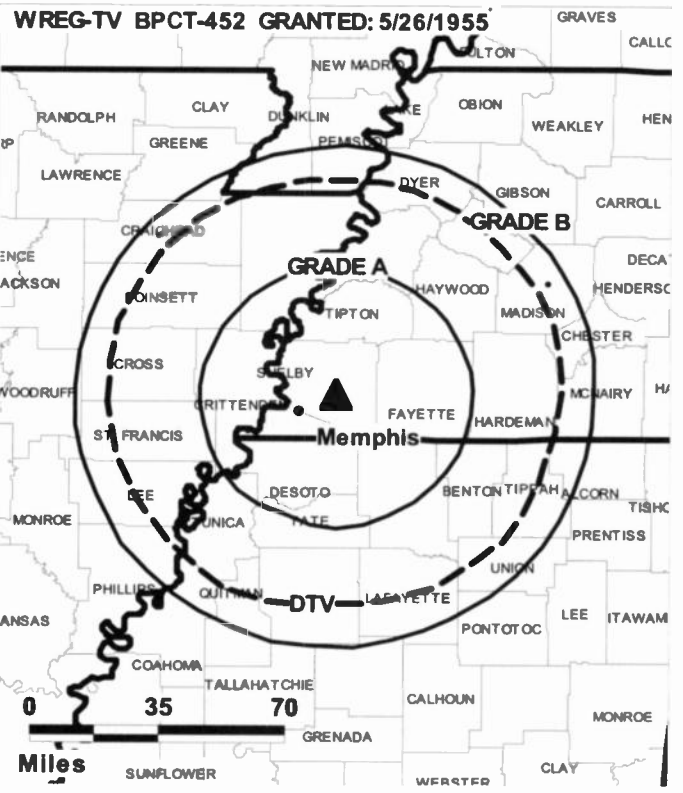
**Maureen O'Connor, Station Manager.**

**Dan Lyons, Vice President, General & National Sales.**

**Kim Bowles, Local Sales Manager.**

**Michele Gors, News Director.**

**Steve Barnett, Controller.**



© 2007 Warren Communications News

**Maury Eikner, Marketing Director.**

**Wes Pollard, Creative Services & Promotion Manager.**

**Stella L. Fields, Program Traffic Manager.**

**Highest 30 Sec. Rate:** \$3000.

**City of License:** Memphis. **Station DMA:** Memphis, TN. **Rank:** 44.

Circulation © 2006 Nielsen. Coverage based on Nielsen study.

GrandTotal	Cable TV Households	Non-cable TV Households	Total TV Households
Estimated Station Totals *	502,850	343,480	846,330
Average Weekly Circulation (2006)	315,429	207,935	523,364
Average Daily Circulation (2006)			274,795

Station DMA Total	Cable TV Households	Non-cable TV Households	Total TV Households
Estimated Station Totals *	355,090	292,680	647,770
Average Weekly Circulation (2006)	251,868	196,657	448,525
Average Daily Circulation (2006)			246,036

Other DMA Total	Cable TV Households	Non-cable TV Households	Total TV Households
Estimated Station Totals *	147,760	50,800	198,560
Average Weekly Circulation (2006)	63,561	11,278	74,839
Average Daily Circulation (2006)			28,759

\*Estimated station totals are sums of the Nielsen TV and Cable TV household estimates for each county in which the station registers viewing of more than 5% as per the Nielsen Survey Methods.



Tennessee — Murfreesboro

**WHTN**  
**Ch. 39**

**Network Service:** IND.

**Licensee:** Christian Television Network Inc., 9582 Lebanon Rd., Mount Juliet, TN 37122.

**Studio:** 9852 Lebanon Rd., Mount Juliet, TN 37122.

**Mailing Address:** 9852 Lebanon Rd., Mount Juliet, TN 37122.

**Phone:** 615-754-0039. **Fax:** 615-754-0047.

**E-mail:** monica@nashville39.com

**Web Site:** http://www.ctnonline.com

**Technical Facilities:** Channel No. 39 (320-626 MHz). Authorized power: 1910-kw max. visual, 191-kw aural. Antenna: 821-ft above av. terrain, 878-ft. above ground, 1449-ft. above sea level.

Latitude 36° 04' 54"  
Longitude 86° 25' 57"

Holds CP for change to 5000-kw max. visual, 820-ft above av. terrain, 850-ft. above ground, 1421-ft. above sea level; lat. 36° 04' 58", long. 86° 25' 52", BPCT-20020509AAS.

**Transmitter:** Lone Oak Rd., 2.36-mi. SW of Gladeville.

**Digital Facilities:** Channel No. 38 (614-620 MHz). Power: 1000-kw max. visual. Antenna: 820-ft above av. terrain, 850-ft. above ground, 1421-ft. above sea level.

Latitude 36° 04' 58"  
Longitude 86° 25' 52"

**FCC Digital File Number:** BPCDT-19991019ABI. Granted: October 11, 2000.

**Note:** Latitude and longitude coordinates shown are based on the North American Datum of 1927 (NAD 27) as currently required by the Mass Media Bureau of the FCC.

**Ownership:** Christian Television Network Inc. (Group Owner).

**Began Operation:** December 30, 1983. Sale to Murfreesboro TV Corp. by Channel 39 of Murfreesboro LP approved by FCC August 2, 1985. Sale to present owner by Murfreesboro TV Corp. approved by FCC August 21, 1986.

**Represented (legal):** Hardy Carey & Chautin LLP.

**Personnel:**

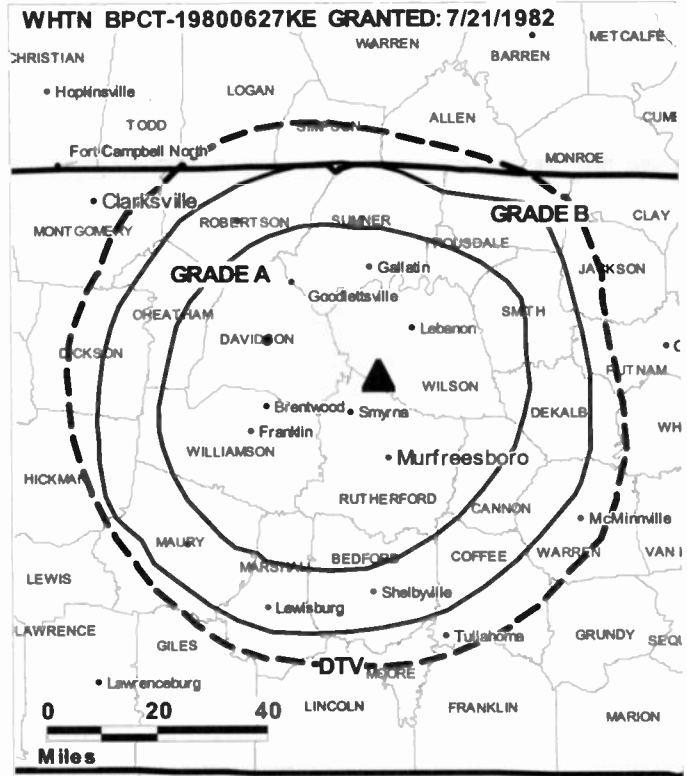
Bob D'Andrea, President.

Monica Schmelter, General Manager.

Ed Lanus, Chief Engineer.

Jacqueline McGirt, Program Director & Traffic Manager.

**Highest 30 Sec. Rate:** \$125.



© 2007 Warren Communications News

**City of License:** Murfreesboro. **Station DMA:** Nashville, TN. **Rank:** 30.

Circulation © 2006 Nielsen. Coverage based on Nielsen study.

GrandTotal	Cable TV Households	Non-cable TV Households	Total TV Households
Estimated Station Totals *	1,170	6,570	7,740
Average Weekly Circulation (2006)	163	552	715
Average Daily Circulation (2006)			304
Station DMA Total	Cable TV Households	Non-cable TV Households	Total TV Households
Estimated Station Totals *	1,170	6,570	7,740
Average Weekly Circulation (2006)	163	552	715
Average Daily Circulation (2006)			304

\*Estimated station totals are sums of the Nielsen TV and Cable TV household estimates for each county in which the station registers viewing of more than 5% as per the Nielsen Survey Methods.

**WHTN-DT**  
**Ch. 38**

**Network Service:** IND.

**Licensee:** Christian Television Network Inc., 9582 Lebanon Rd., Mount Juliet, TN 37122.

**Studio:** 9852 Lebanon Rd., Mount Juliet, TN 37122.

**Mailing Address:** 9852 Lebanon Rd., Mount Juliet, TN 37122.

**Phone:** 615-754-0039. **Fax:** 615-754-0047.

**E-mail:** monica@nashville39.com

**Web Site:** http://www.ctnonline.com

**Technical Facilities:** Channel No. 38 (614-620 MHz). Authorized power: 1000-kw max. visual. Antenna: 820-ft above av. terrain, 850-ft. above ground, 1421-ft. above sea level.

Latitude	36°	04'	58"
Longitude	86°	25'	52"

**Note:** Latitude and longitude coordinates shown are based on the North American Datum of 1927 (NAD 27) as currently required by the Mass Media Bureau of the FCC.

**Ownership:** Christian Television Network Inc. (Group Owner).

**Began Operation:** No on-air date.

**Personnel:**

**Bob D'Andrea**, President.

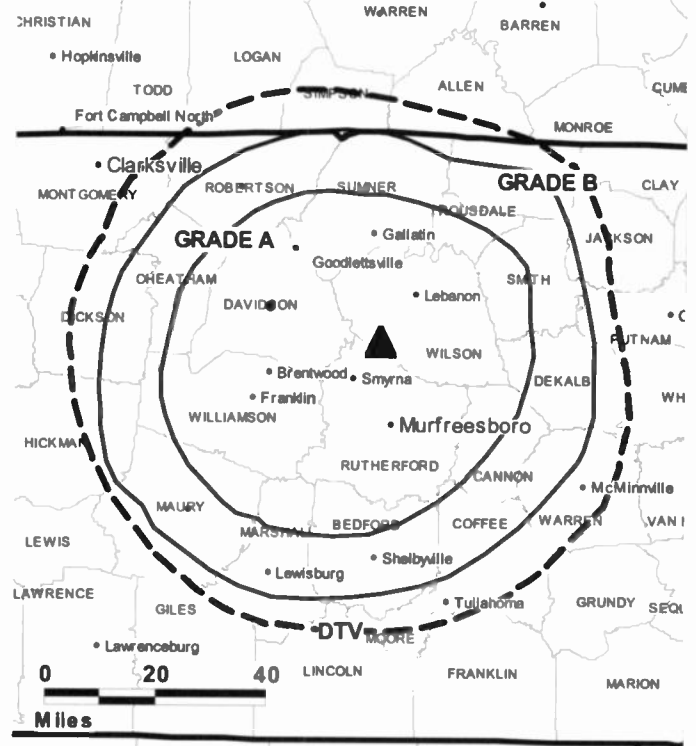
**Monica Schmelter**, General Manager.

**Ed Lanus**, Chief Engineer.

**Jacqueline McGirt**, Program Director & Traffic Manager.

**City of License:** Murfreesboro. **Station DMA:** Nashville, TN. **Rank:** 30.

**WHTN-DT BPCDT-19991019ABI GRANTED: 10/11/2000**



© 2007 Warren Communications News

Nielsen Data: Not available.

**WKRN-DT**  
**Ch. 27**

**Network Service:** ABC.

**Licensee:** WKRN GP, c/o Brooks, Pierce, et al., PO Box 1800, Raleigh, NC 27602.

**Studio:** 441 Murfreesboro Rd., Nashville, TN 37210.

**Mailing Address:** 441 Murfreesboro Rd., Nashville, TN 37210.

**Phone:** 615-259-2200; 615-369-7222. **Fax:** 215-244-2117.

**E-mail:** msechrist@wkm.com

**Web Site:** <http://www.wkm.com>

**Technical Facilities:** Channel No. 27 (548-554 MHz). Authorized power: 946-kw max. visual. Antenna: 1348-ft above av. terrain, 902-ft. above ground, 2008-ft. above sea level.

Latitude	36°	02'	50"
Longitude	86°	49'	49"

**Transmitter:** 1406 Old Hickory Blvd.

**Note:** Latitude and longitude coordinates shown are based on the North American Datum of 1927 (NAD 27) as currently required by the Mass Media Bureau of the FCC.

**Ownership:** Young Broadcasting Inc. (Group Owner).

**Began Operation:** May 1, 2002. High Definition.

**Represented (legal):** Wiley, Rein & Fielding.

**Represented (engineering):** Cohen Dippell & Everist PC.

**Personnel:**

**Michael Sechrist, President & General Manager.**

**Connie Sullivan, General Sales Manager.**

**Steve Wall, Local Sales Manager.**

**Scott Piper, National Sales Manager.**

**Mike McCord, Regional Sales Manager.**

**Vicki Montet, News Director.**

**Gene Parker, Chief Engineer.**

**Kathy McElroy, Finance Director.**



© 2007 Warren Communications News

**Michelle Dube, Program & Research Director.**

**Mike Tarroly, Promotion Director.**

**Bart Baird, Production Manager.**

**Jane Smith, Traffic Manager.**

**Sharon Morris, Community Affairs Director.**

**City of License:** Nashville. **Station DMA:** Nashville, TN. **Rank:** 30.

**Nielsen Data:** Not available.

**WKRN-TV**  
**Ch. 2**

**Network Service:** ABC.

**Licensee:** WKRN GP, c/o Brooks, Pierce, et al., PO Box 1800, Raleigh, NC 27602.

**Studio:** 441 Murfreesboro Rd., Nashville, TN 37210.

**Mailing Address:** 441 Murfreesboro Rd., Nashville, TN 37210.

**Phone:** 615-259-2200; 615-369-7222. **Fax:** 615-244-2117.

**E-mail:** michelledube@wkrn.com

**Web Site:** http://www.wkrn.com

**Technical Facilities:** Channel No. 2 (54-60 MHz). Authorized power: 100-kw visual, 10-kw aural. Antenna: 1353-ft above av. terrain, 942-ft. above ground, 2049-ft. above sea level.

Latitude 36° 02' 49"  
Longitude 86° 49' 49"

**Transmitter:** 1406 Old Hickory Blvd., 8-mi. S of Nashville.

**Digital Facilities:** Channel No. 27 (548-554 MHz). Power: 946-kw max. visual. Antenna: 1348-ft above av. terrain, 902-ft. above ground, 2008-ft. above sea level.

Latitude 36° 02' 50"  
Longitude 86° 49' 49"

**FCC Digital File Number:** BPCDT-981215KF. Granted: January 26, 1999.

**Note:** Latitude and longitude coordinates shown are based on the North American Datum of 1927 (NAD 27) as currently required by the Mass Media Bureau of the FCC.

**Satellite Earth Stations:** Transmitter Harris; Scientific-Atlanta, 7-meter C-band; Andrew, 9-meter C-band; Vertex, 4.5-meter Ku-band; Andrew, 4.5-meter C-band; Standard Communications, M/A-Corn, DX Engineering, Avantek receivers.

**News Service:** AP.

**Ownership:** Young Broadcasting Inc. (Group Owner).

**Began Operation:** November 28, 1953. Originally broadcast on Ch. 8. Sale to present owner by Knight-Ridder Broadcasting approved by FCC April 17, 1989 (Television Digest, Vol. 29:9). Sale to Knight-Ridder by General Electric Broadcasting Co. approved by FCC September 28, 1983 (Vol. 22:48; 23:18). Sale to General Electric by Louis R. Draughton & associates approved by FCC April 6, 1966 (Vol. 5:41; 6:15).

**Represented (sales):** Adam Young Inc.

**Represented (legal):** Wiley, Rein & Fielding.

**Personnel:**

Mike Sechrist, President & General Manager.

Connie Sullivan, General Sales Manager.

Steve Watt, Local Sales Manager.

Scott Piper, National Sales Manager.

Mike McCord, Regional Sales Manager.

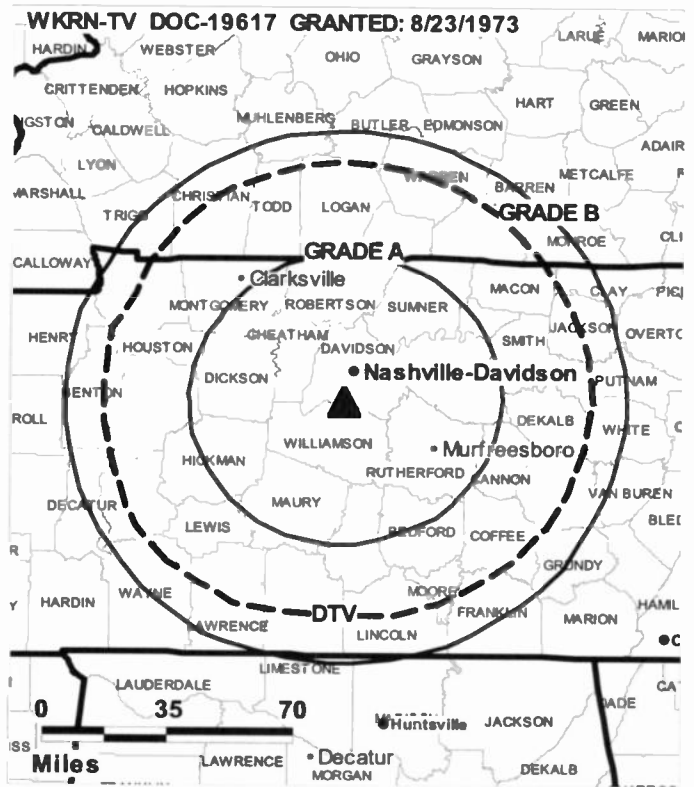
Vicki Montet, News Director.

Gene Parker, Chief Engineer.

Kathy McElroy, Finance Director.

Michelle Dube, Program & Research Director.

Mike Tarrolly, Promotion Director.



© 2007 Warren Communications News

**Bart Baird**, Production Manager.

**Jane Smith**, Traffic Manager.

**Sharon Morris**, Community Affairs Director.

**Highest 30 Sec. Rate:** \$6250.

**City of License:** Nashville. **Station DMA:** Nashville, TN. **Rank:** 30.

Circulation © 2006 Nielsen. Coverage based on Nielsen study.

GrandTotal	Cable TV Households	Non-cable TV Households	Total TV Households
Estimated Station Totals *	570,440	346,620	917,060
Average Weekly Circulation (2006)	366,428	195,906	562,334
Average Daily Circulation (2006)			260,350
Station DMA Total	Cable TV Households	Non-cable TV Households	Total TV Households
Estimated Station Totals *	529,360	324,870	854,230
Average Weekly Circulation (2006)	359,598	194,480	554,078
Average Daily Circulation (2006)			258,802
Other DMA Total	Cable TV Households	Non-cable TV Households	Total TV Households
Estimated Station Totals *	41,080	21,750	62,830
Average Weekly Circulation (2006)	6,830	1,426	8,256
Average Daily Circulation (2006)			1,548

\*Estimated station totals are sums of the Nielsen TV and Cable TV household estimates for each county in which the station registers viewing of more than 5% as per the Nielsen Survey Methods.

**WNAB**  
**Ch. 58**

**Network Service:** CW.

**Licensee:** Nashville License Holdings LLC, 100 N. Crescent Dr., 2nd Floor, Beverly Hills, CA 90210.

**Studio:** 631 Mainstream Dr., Nashville, TN 37228.

**Mailing Address:** 631 Mainstream Dr., Nashville, TN 37228.

**Phone:** 615-650-5858. **Fax:** 615-650-5843.

**E-mail:** faces@wb58.net

**Web Site:** http://www.wb58.net

**Technical Facilities:** Channel No. 58 (734-740 MHz). Authorized power: 3250-kw max. visual, aural. Antenna: 1393-ft above av. terrain, 1193-ft. above ground, 1990-ft. above sea level.

Latitude 36° 15' 50"  
Longitude 86° 47' 39"

**Digital Facilities:** Channel No. 23 (524-530 MHz). Power: 350-kw visual, aural. Antenna: 1204-ft above av. terrain, 1007-ft. above ground, 1805-ft. above sea level.

Latitude 36° 15' 50"  
Longitude 86° 47' 39"

**FCC Digital File Number:** BPCDT-19991014ABF. Granted: March 12, 2004.

**Note:** Latitude and longitude coordinates shown are based on the North American Datum of 1927 (NAD 27) as currently required by the Mass Media Bureau of the FCC.

**Ownership:** Lambert Broadcasting of Tennessee (Group Owner).

**Began Operation:** November 29, 1995. Sale to Speer Communications Holdings I LP by WNAB LP (Ruth Payne Carman) approved by FCC September 23, 1996. Sale to present owner by Speer Communications approved by FCC July 14, 1998. On January 2, 2003, Sinclair Broadcast Group announced that it made an \$18,000,000 nonrefundable deposit to buy station. Sale to WNAB Licensee LLC (Sinclair) pends.

**Represented (sales):** Millennium Sales & Marketing.

**Represented (legal):** Wiley, Rein & Fielding.

**Personnel:**

Steve Mann, Vice President & General Manager.

Shelly King, General Sales Manager.

Dennis Breckey, Chief Engineer.

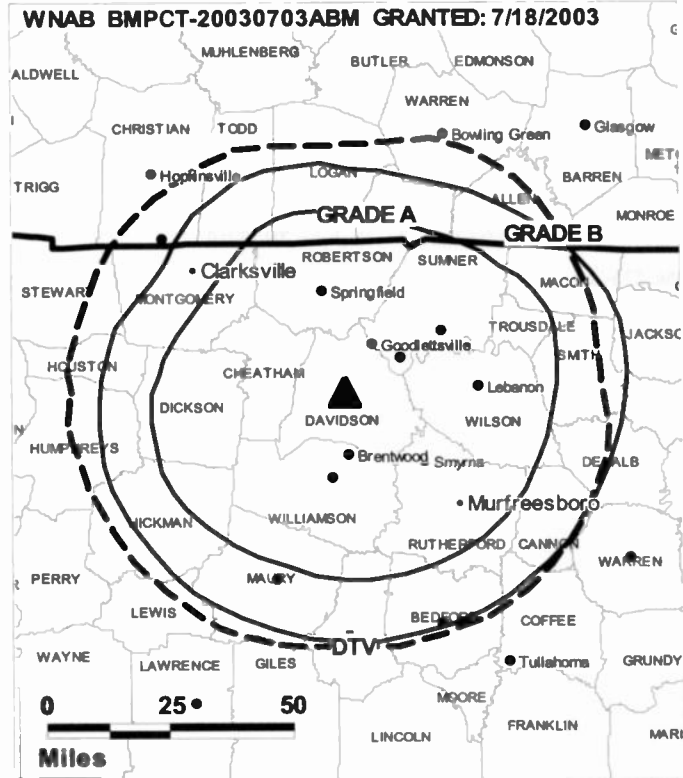
Mark Dillon, Business Manager.

Kent Bailey, Program, Promotion & Production Director.

Katy Leach, Traffic Manager.

**Rates:** On request.

**City of License:** Nashville. **Station DMA:** Nashville, TN. **Rank:** 30.



© 2007 Warren Communications News

Circulation © 2006 Nielsen. Coverage based on Nielsen study.

GrandTotal	Cable TV Households	Non-cable TV Households	Total TV Households
Estimated Station Totals *	536,230	321,350	857,580
Average Weekly Circulation (2006)	115,667	67,037	182,704
Average Daily Circulation (2006)			55,286
Station DMA Total	Cable TV Households	Non-cable TV Households	Total TV Households
Estimated Station Totals *	527,550	321,350	848,900
Average Weekly Circulation (2006)	113,987	67,037	181,024
Average Daily Circulation (2006)			55,044
Other DMA Total	Cable TV Households	Non-cable TV Households	Total TV Households
Estimated Station Totals *	8,680	0	8,680
Average Weekly Circulation (2006)	1,680	0	1,680
Average Daily Circulation (2006)			242

\*Estimated station totals are sums of the Nielsen TV and Cable TV household estimates for each county in which the station registers viewing of more than 5% as per the Nielsen Survey Methods.

**WNAB-DT**  
**Ch. 23**

**Network Service:** CW.

**Licensee:** Nashville License Holdings LLC, 100 N. Crescent Dr., 2nd Floor, Beverly Hills, CA 90210.

**Studio:** 631 Mainstream Dr., Nashville, TN 37228.

**Mailing Address:** 631 Mainstream Dr., Nashville, TN 37228.

**Phone:** 615-650-5858. **Fax:** 615-650-5843.

**E-mail:** faces@wb58.net

**Web Site:** http://www.wb58.net

**Technical Facilities:** Channel No. 23 (524-530 MHz). Authorized power: 350-kw visual, aural. Antenna: 1204-ft above av. terrain, 1007-ft. above ground, 1805-ft. above sea level.

Latitude	36°	15'	50"
Longitude	86°	47'	39"

**Note:** Latitude and longitude coordinates shown are based on the North American Datum of 1927 (NAD 27) as currently required by the Mass Media Bureau of the FCC.

**Ownership:** Lambert Broadcasting of Tennessee (Group Owner).

**Began Operation:** Station operating; no on-air date.

**Represented (sales):** Millennium Sales & Marketing.

**Personnel:**

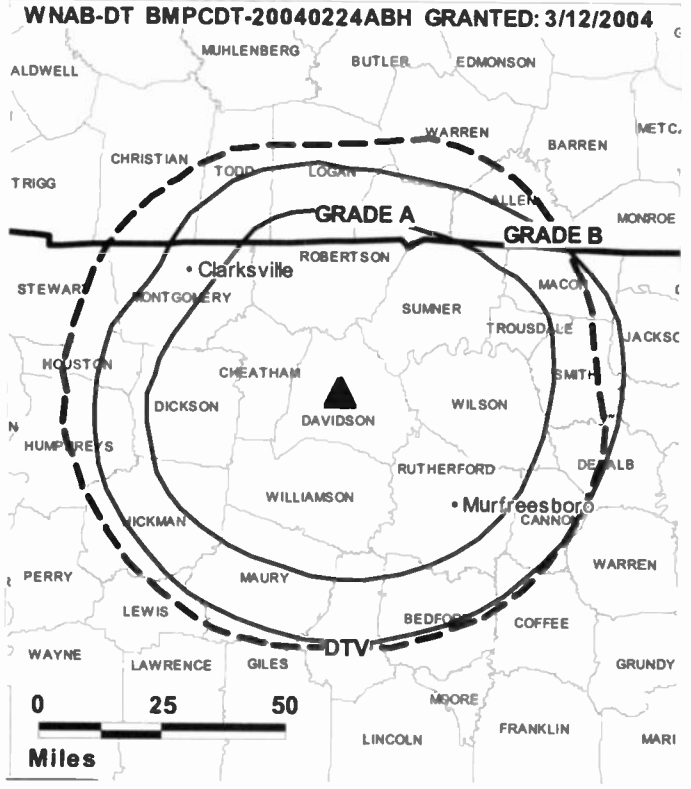
**Steve Mann,** Vice President & General Manager.

**Shelly King,** General Sales Manager.

**Dennis Breckey,** Chief Engineer.

**Mark Dillon,** Business Manager.

**Kent Bailey,** Program, Promotion & Production Director.



**Katy Leach,** Traffic Manager.

**City of License:** Nashville. **Station DMA:** Nashville, TN. **Rank:** 30.

**Nielsen Data:** Not available.

**WSMV-DT**  
**Ch. 10**

**Network Service:** TMO, NBC.

**Licensee:** Meredith Corp., 5700 Knob Rd., Nashville, TN 37209.

**Studio:** 5700 Knob Rd., Nashville, TN 37209.

**Mailing Address:** 5700 Knob Rd., Nashville, TN 37209.

**Phone:** 615-353-4444; 615-353-2232. **Fax:** 615-353-2322.

**E-mail:** thall@wsmv.com

**Web Site:** http://www.wsmv.com

**Technical Facilities:** Channel No. 10 (192-198 MHz). Authorized power: 42.4-kw visual. Antenna: 1360-ft above av. terrain, 1260-ft. above ground, 675-ft. above sea level.

Latitude	36°	08'	27"
Longitude	86°	51'	56"

**Note:** Latitude and longitude coordinates shown are based on the North American Datum of 1927 (NAD 27) as currently required by the Mass Media Bureau of the FCC.

**Ownership:** Meredith Corp. (Group Owner).

**Began Operation:** Station operating; no on-air date.

**Represented (sales):** TeleRep Inc.

**Personnel:**

**Steve Ramsey**, Vice President & General Manager.

**Vernon Johnson**, Operations Manager.

**Judy Williams**, General Sales Manager.

**Ooris Smith**, Local Sales Manager.

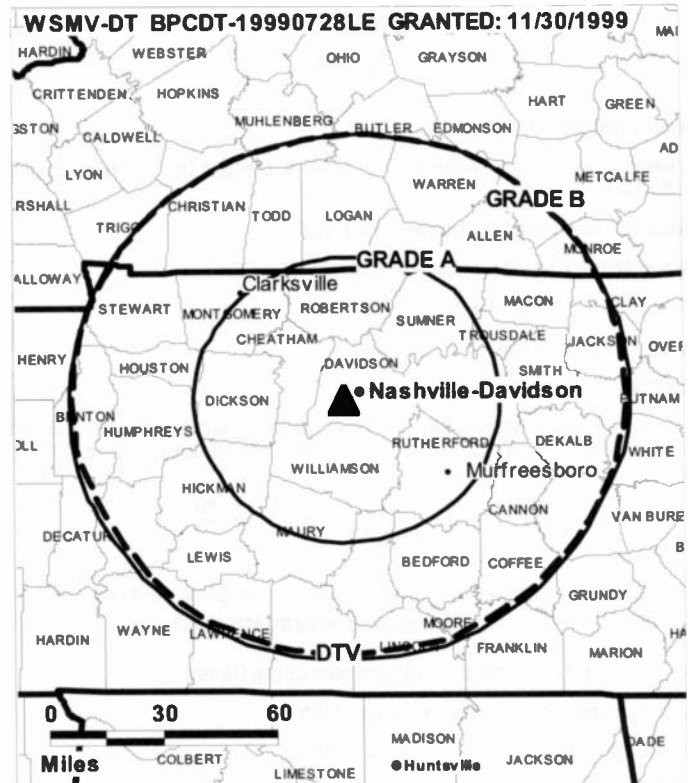
**Paul Scott**, Local Sales Manager.

**Keith Wheatley**, National Sales Manager.

**Mike Nichols**, Chief Engineer.

**Teresa McDaniel**, Business Manager.

**Donna Sexton**, Program Coordinator.



© 2007 Warren Communications News

**Tim Hall**, Promotion & Creative Services Director.

**Mark Ford**, Production Manager.

**Stacy Short**, Traffic Manager.

**City of License:** Nashville. **Station OMA:** Nashville, TN. **Rank:** 30.

**Nielsen Data:** Not available.

**WSMV-TV**  
**Ch. 4**

**Network Service:** NBC.

**Licensee:** Meredith Corp., 1716 Locust St., Des Moines, IA 50309.

**Studio:** 5700 Knob Rd., Nashville, TN 37209.

**Mailing Address:** 5700 Knob Rd., Nashville, TN 37209.

**Phone:** 615-353-4444; 615-353-2232. **Fax:** 615-353-2375.

**E-mail:** thall@wsmv.com

**Web Site:** http://www.wsmv.com

**Technical Facilities:** Channel No. 4 (66-72 MHz). Authorized power: 200-kw visual, 20-kw aural. Antenna: 1425-ft above av. terrain, 1368-ft. above ground, 2049-ft. above sea level.

Latitude 36° 08' 27.2"  
Longitude 86° 51' 56.2"

**Transmitter:** 5700 Knob Rd.

**Digital Facilities:** Channel No. 10 (192-198 MHz). Power: 42.4-kw visual. Antenna: 1360-ft above av. terrain, 1260-ft. above ground, 675-ft. above sea level.

Latitude 36° 08' 27"  
Longitude 86° 51' 56"

**FCC Digital File Number:** BPCDT-990728LE. Granted: November 30, 1999.

**Note:** Latitude and longitude coordinates shown are based on the North American Datum of 1927 (NAD 27) as currently required by the Mass Media Bureau of the FCC.

**Multichannel TV Sound:** Stereo only.

**Satellite Earth Stations:** Harris, 6.1-meter Ku-band; Harris, 3.5-meter Ku-band; Odum, 5-meter C-band; Microdyne, Harris receivers.

**SNG Mobile Dish:** Dalsat, 3-meter Ku-band.

**News Service:** AP.

**Ownership:** Meredith Corp. (Group Owner).

**Began Operation:** September 30, 1950. Sale to present owner by Cook Inlet Communications approved by FCC November 1, 1994 (Television Digest, Vol. 34:34; 35:2). Sale to Cook Inlet Communications by Gillett Broadcasting approved April 17, 1989. Sale to Gillett Broadcasting by NLT Corp. approved by FCC September 14, 1981 (Vol. 21:20).

**Represented (legal):** Dow, Lohnes & Albertson PLLC.

**Represented (sales):** TeleRep Inc.

**Personnel:**

Steve Ramsey, Vice President & General Manager.

Vernon Johnson, Operations Manager.

Judy Williams, General Sales Manager.

Doris Smith, Local Sales Manager.

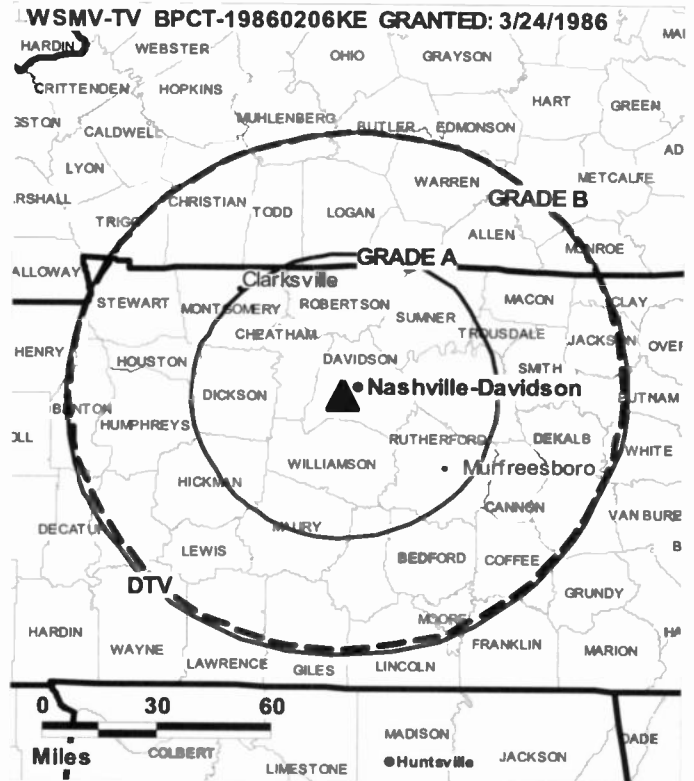
Paul Scott, Local Sales Manager.

Keith Wheatley, National Sales Manager.

Mike Nichols, Chief Engineer.

Teresa McDaniel, Business Manager.

Donna Sexton, Program Coordinator.



**Tim Hall,** Promotion & Creative Services Director.

**Mark Ford,** Production Manager.

**Stacy Short,** Traffic Manager.

**Rates:** On request.

**City of License:** Nashville. **Station DMA:** Nashville, TN. **Rank:** 30.

Circulation © 2006 Nielsen. Coverage based on Nielsen study.

GrandTotal	Cable TV Households	Non-cable TV Households	Total TV Households
Estimated Station Totals *	659,650	375,380	1,035,030
Average Weekly Circulation (2006)	401,471	211,729	613,200
Average Daily Circulation (2006)			311,449
Station DMA Total	Cable TV Households	Non-cable TV Households	Total TV Households
Estimated Station Totals *	530,540	324,870	855,410
Average Weekly Circulation (2006)	377,342	206,540	583,882
Average Daily Circulation (2006)			303,000
Other DMA Total	Cable TV Households	Non-cable TV Households	Total TV Households
Estimated Station Totals *	129,110	50,510	179,620
Average Weekly Circulation (2006)	24,129	5,189	29,318
Average Daily Circulation (2006)			8,449

\*Estimated station totals are sums of the Nielsen TV and Cable TV household estimates for each county in which the station registers viewing of more than 5% as per the Nielsen Survey Methods.



**WTVF**  
**Ch. 5**

**Network Service:** CBS.

**Licensee:** NewsChannel 5 Network LP, 474 James Robertson Pkwy., Nashville, TN 37219.

**Studio:** 474 James Robertson Pkwy., Nashville, TN 37219.

**Mailing Address:** 474 James Robertson Pkwy., Nashville, TN 37219.

**Phone:** 615-244-5000. **Fax:** 615-244-9883.

**E-mail:** news@newschannel5.com

**Web Site:** http://www.newschannel5.com

**Technical Facilities:** Channel No. 5 (76-82 MHz). Authorized power: 100-kw visual, 10-kw aural. Antenna: 1394-ft above av. terrain, 1179-ft. above ground, 2049-ft. above sea level.

Latitude 36° 16' 05"  
Longitude 86° 47' 16"

**Transmitter:** Brick Church Pike & Old Hickory Blvd.

**Digital Facilities:** Channel No. 56 (722-728 MHz). Power: 405-kw max. visual. Antenna: 1329-ft above av. terrain, 1066-ft. above ground.

Latitude 36° 16' 005"  
Longitude 86° 47' 16"

**FCC Digital File Number:** BPCDT-19991006AAK. Granted: November 02, 2004.

**Note:** Latitude and longitude coordinates shown are based on the North American Datum of 1927 (NAD 27) as currently required by the Mass Media Bureau of the FCC.

**Multichannel TV Sound:** Stereo only.

**Satellite Earth Stations:** Harris, 6.1-meter Ku-band; Scientific-Atlanta, 7-meter C-band; Scientific-Atlanta, 4.6-meter C-band; Scientific-Atlanta, 5-meter C-band; Scientific-Atlanta, DX Engineering receivers.

**SNG Mobile Dish:** Hubcom, 2.4-meter Ku-band.

**News Services:** Conus, AP.

**Ownership:** Landmark Communications Inc. (Group Owner).

**Began Operation:** August 6, 1954. Working control of Life & Casualty Insurance Co. was acquired in 1958 by John D. & Clint W. Murchinson Jr., but FCC didn't approve this transfer of control until July 29, 1959. American General Insurance Co. acquired 100% of the stock of Life & Casualty Insurance Co. on January 1, 1969. Sale to H & C Communications by American General Insurance Co. approved by FCC October 15, 1975. Sale to present owner by H & C Communications approved by FCC September 12, 1991.

**Represented (sales):** Eagle Television Sales.

**Represented (legal):** Wiley, Rein & Fielding.

**Personnel:**

**Michelle Bonnett**, Executive Director.

**Debbie Turner**, General Manager.

**Paul Hastaba**, General Sales Manager.

**Natalie Ryman**, Local Sales Manager.

**Tracy Smith**, Local Sales Manager.

**Lyn Plantinga**, National Sales Manager.

**Mike Cutler**, News Director.

**Roger Dowdy**, Chief Engineer.

**Julia Stone**, Business Manager.



© 2007 Warren Communications News

**Mark Binda**, Program Director.

**Richard Eller**, Promotion Director.

**Jeff Bell**, Production Manager.

**Julie Hows**, Traffic Manager.

**Cheryl Tolber**, Media Analysis Director.

**Rates:** On request.

**City of License:** Nashville. **Station DMA:** Nashville, TN. **Rank:** 30.

Circulation © 2006 Nielsen. Coverage based on Nielsen study.

GrandTotal	Cable TV Households	Non-cable TV Households	Total TV Households
Estimated Station Totals *	704,000	387,050	1,091,050
Average Weekly Circulation (2006)	440,635	232,265	672,900
Average Daily Circulation (2006)			350,635
Station DMA Total	Cable TV Households	Non-cable TV Households	Total TV Households
Estimated Station Totals *	530,540	324,870	855,410
Average Weekly Circulation (2006)	383,436	222,407	605,843
Average Daily Circulation (2006)			326,674
Other DMA Total	Cable TV Households	Non-cable TV Households	Total TV Households
Estimated Station Totals *	173,460	62,180	235,640
Average Weekly Circulation (2006)	57,199	9,858	67,057
Average Daily Circulation (2006)			23,961

\*Estimated station totals are sums of the Nielsen TV and Cable TV household estimates for each county in which the station registers viewing of more than 5% as per the Nielsen Survey Methods.

**WTVF-DT**  
**Ch. 56**

**Network Service:** CBS.

**Licensee:** NewsChannel 5 Network LP, 474 James Robertson Pkwy., Nashville, TN 37219.

**Studio:** 474 James Robertson Pkwy., Nashville, TN 37219.

**Mailing Address:** 474 James Robertson Pkwy., Nashville, TN 37219.

**Phone:** 615-244-5000. **Fax:** 615-244-9883.

**E-mail:** news@newschannel5.com

**Web Site:** http://www.newschannel5.com

**Technical Facilities:** Channel No. 56 (722-728 MHz). Authorized power: 405-kw max. visual. Antenna: 1329-ft above av. terrain, 1066-ft. above ground.

Latitude	36°	16'	005"
Longitude	86°	47'	16"

Holds CP for change to 1000-kw max. visual, 1332-ft above av. terrain, 1066-ft. above ground, 1936-ft. above sea level; BPCDT-20041029AEX.

**Note:** Latitude and longitude coordinates shown are based on the North American Datum of 1927 (NAD 27) as currently required by the Mass Media Bureau of the FCC.

**Ownership:** Landmark Communications Inc. (Group Owner).

**Began Operation:** November 15, 2001. High Definition.

**Represented (sales):** Eagle Television Sales.

**Represented (legal):** Wiley, Rein & Fielding.

**Personnel:**

**Michelle Bonnett**, Executive Director.

**Debbie Turner**, General Manager.

**Paul Hastaba**, General Sales Manager.

**Natalie Ryman**, Local Sales Manager.

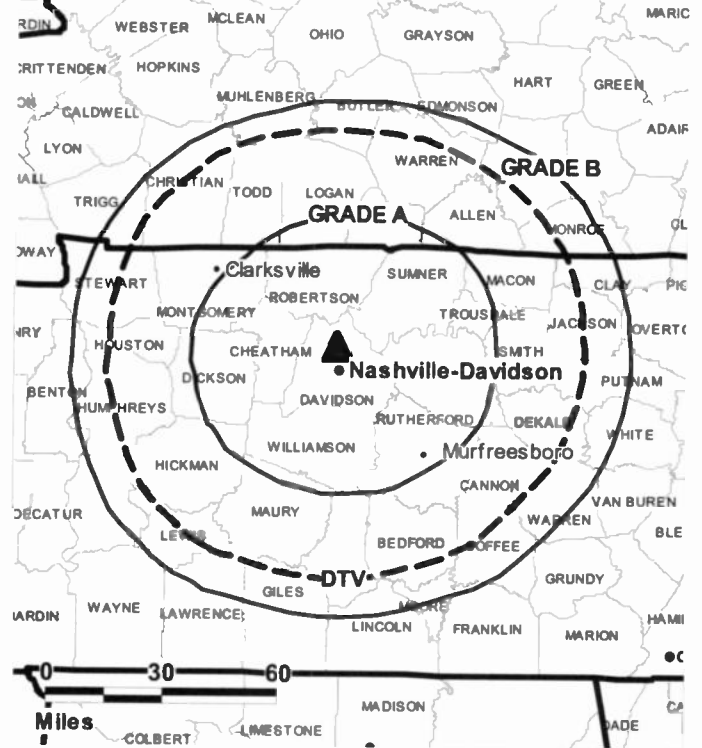
**Tracy Smith**, Local Sales Manager.

**Lyn Plantinga**, National Sales Manager.

**Mike Cutler**, News Director.

**Roger Dowdy**, Chief Engineer.

**WTVF-DT BPCDT-20041029AEX GRANTED: 11/2/2004**



© 2007 Warren Communications News

**Julia Stone**, Business Manager.

**Mark Binda**, Program Director.

**Richard Eller**, Promotion Director.

**Jeff Bell**, Production Manager.

**Julie Hows**, Traffic Manager.

**Cheryl Tolber**, Media Analysis Director.

**City of License:** Nashville. **Station OMA:** Nashville, TN. **Rank:** 30.

**Nielsen Data:** Not available.

**WUXP-DT**  
**Ch. 21**

**Network Service:** MNT.

**Grantee:** WUXP Licensee LLC, 10706 Beaver Dam Rd., Cockeysville, MD 21030.

**Studio:** 631 Mainstream Dr., Nashville, TN 37228.

**Mailing Address:** 631 Mainstream Dr., Nashville, TN 37228.

**Phone:** 615-259-5617. **Fax:** 615-259-3962.

**E-mail:** gcarr@upn30.com

**Web Site:** <http://www.upn30.com>

**Technical Facilities:** Channel No. 21 (512-518 MHz). Authorized power: 1000-kw max. visual. Antenna: 1355-ft above av. terrain, 1155-ft. above ground.

Latitude	36°	15'	50"
Longitude	86°	47'	39"

**Note:** Latitude and longitude coordinates shown are based on the North American Datum of 1927 (NAD 27) as currently required by the Mass Media Bureau of the FCC.

**Ownership:** Sinclair Broadcast Group Inc. (Group Owner).

**Began Operation:** Station operating under Special Temporary Authority at 7.6-kw max. visual; no on-air date.

**Represented (sales):** Millennium Sales & Marketing.

**Personnel:**

David S. Smith, President.

Steve Mann, Vice President & General Manager.

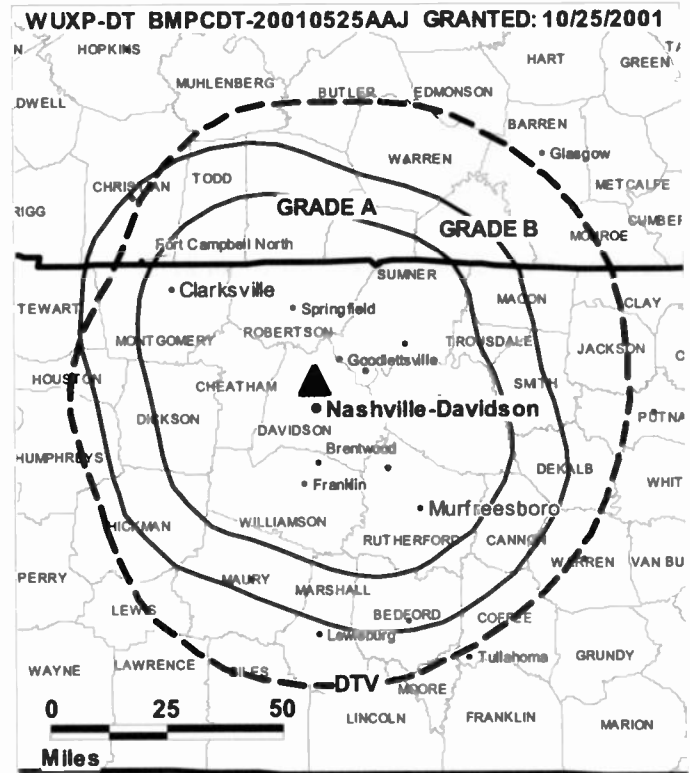
Pam Sullivan, General Sales Manager.

Greg Carr, Local Sales Manager.

Dale Bukowski, National Sales Manager.

David Birdsong, Chief Engineer.

Mark Dillon, Business Manager.



© 2007 Warren Communications News

Lee Scott, Program, Production & Promotion Director.

Kati Leach, Traffic Manager.

**City of License:** Nashville. **Station DMA:** Nashville, TN. **Rank:** 30.

**Nielsen Data:** Not available.

**WUXP-TV**  
**Ch. 30**

**Network Service:** MNT.

**Licensee:** WUXP Licensee LLC, 10706 Beaver Dam Rd., Cockeysville, MD 21030.

**Studio:** 631 Mainstream Dr., Nashville, TN 37228.

**Mailing Address:** 631 Mainstream Dr., Nashville, TN 37228.

**Phone:** 615-259-5617. **Fax:** 615-259-3962.

**E-mail:** gcarr@upn30.com

**Web Site:** http://www.upn30.com

**Technical Facilities:** Channel No. 30 (566-572 MHz). Authorized power: 5000-kw max. visual. Antenna: 1417-ft above av. terrain, 1217-ft. above ground, 2014-ft. above sea level.

Latitude 36° 15' 50"  
Longitude 86° 47' 39"

**Digital Facilities:** Channel No. 21 (512-518 MHz). Power: 1000-kw max. visual. Antenna: 1355-ft above av. terrain, 1155-ft. above ground.

Latitude 36° 15' 50"  
Longitude 86° 47' 39"

**Note:** Latitude and longitude coordinates shown are based on the North American Datum of 1927 (NAD 27) as currently required by the Mass Media Bureau of the FCC.

**LMA:** Local marketing agreement with WZTV (F), Nashville.

**Ownership:** Sinclair Broadcast Group Inc. (Group Owner).

**Began Operation:** February 18, 1984.

**Represented (sales):** Millennium Sales & Marketing.

**Represented (legal):** Arter & Hadden LLP.

**Represented (engineering):** duTreil, Lundin & Rackey Inc.

**Personnel:**

David S. Smith, President.

Steve Mann, Vice President & General Manager.

Pam Sullivan, General Sales Manager.

Greg Carr, Local Sales Manager.

Dale Bukowski, National Sales Manager.

David Birdsong, Chief Engineer.

Mark Dillon, Business Manager.

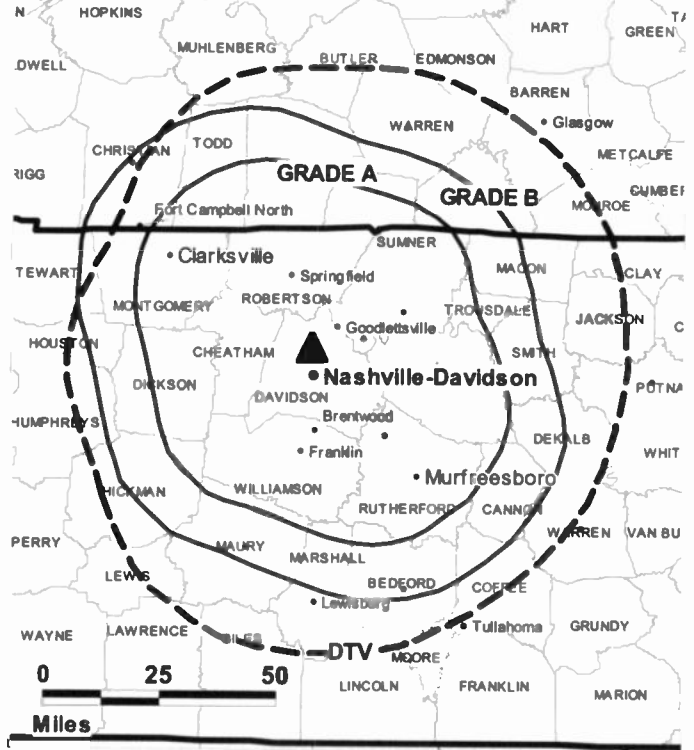
Lee Scott, Program, Production & Promotion Director.

Kati Leach, Traffic Manager.

**Rates:** On request.

**City of License:** Nashville. **Station DMA:** Nashville, TN. **Rank:** 30.

**WUXP-TV BPCT-20010525AAK GRANTED: 10/25/2001**



© 2007 Warren Communications News

Circulation © 2006 Nielsen. Coverage based on Nielsen study.

GrandTotal	Cable TV Households	Non-cable TV Households	Total TV Households
Estimated Station Totals *	579,760	348,880	928,640
Average Weekly Circulation (2006)	170,850	97,971	268,821
Average Daily Circulation (2006)			91,666

Station DMA Total	Cable TV Households	Non-cable TV Households	Total TV Households
Estimated Station Totals *	527,550	324,870	852,420
Average Weekly Circulation (2006)	160,275	95,664	255,939
Average Daily Circulation (2006)			87,482

Other DMA Total	Cable TV Households	Non-cable TV Households	Total TV Households
Estimated Station Totals *	52,210	24,010	76,220
Average Weekly Circulation (2006)	10,575	2,307	12,882
Average Daily Circulation (2006)			4,184

\*Estimated station totals are sums of the Nielsen TV and Cable TV household estimates for each county in which the station registers viewing of more than 5% as per the Nielsen Survey Methods.

**WZTV**  
**Ch. 17**

**Network Service:** FOX.

**Licensee:** WZTV Licensee LLC, 10706 Beaver Dam Rd., Cockeysville, MD 21030.

**Studio:** 631 Mainstream Dr., Nashville, TN 37228.

**Mailing Address:** 631 Mainstream Dr., Nashville, TN 37228.

**Phone:** 615-259-5617. **Fax:** 615-259-3962.

**E-mail:** sales@fox17.com

**Web Site:** http://www.fox17.com

**Technical Facilities:** Channel No. 17 (488-494 MHz). Authorized power: 3266-kw max. & 2193-kw horizontal visual, 327-kw & 219-kw horizontal aural. Antenna: 1160-ft above av. terrain, 1062-ft. above ground, 1742-ft. above sea level.

Latitude 36° 08' 27"  
Longitude 86° 51' 56"

Holds CP for change to 3240-kw max. visual, 1407-ft above av. terrain, 1207-ft. above ground, 2005-ft. above sea level; lat. 36° 15' 50", long. 86° 47' 39", BPCT-20010529ABM.

**Transmitter:** 5700 Knob Rd., Nashville.

**Digital Facilities:** Channel No. 15 (476-482 MHz). Power: 1000-kw max. visual. Antenna: 1348-ft above av. terrain, 1148-ft. above ground, 1946-ft. above sea level.

Latitude 36° 15' 50"  
Longitude 86° 47' 39"

**FCC Digital File Number:** BPCDT-19991101ADI. Granted: November 08, 2002.

**Note:** Latitude and longitude coordinates shown are based on the North American Datum of 1927 (NAD 27) as currently required by the Mass Media Bureau of the FCC.

**Multichannel TV Sound:** Stereo and separate audio program.

**Satellite Earth Stations:** Transmitter Harris; Scientific-Atlanta, 5-meter C-band; Comtech, 5-meter Ku & C-band; Wegener, Standard Components receivers.

**News Service:** AP.

**LMA:** Local marketing agreement with WUXP (U), Nashville.

**Ownership:** Sinclair Broadcast Group Inc. (Group Owner).

**Began Operation:** August 5, 1968. As WMCV, station left air March 14, 1971. Sale to Hudson Broadcasting approved by FCC August 1974. Sale to Robert K. Zelle et al., approved by FCC September 30, 1975. Resumed operation March 6, 1976. Sale to Multimedia Inc. by Robert K. Zelle, et al., approved by FCC December 14, 1979 Television Digest, Vol. 19:5; 20:10). Sale to Act III Broadcasting by Multimedia Inc. approved by FCC April 29, 1988 (Vol. 28:5, 12, 26). Sale to Sullivan Broadcasting Co. by Act III Broadcasting approved by FCC December 15, 1995. Transfer to present owner by Sullivan Broadcasting Co. approved by FCC December 10, 2001 (Vol. 41:38).

**Represented (sales):** Millennium Sales & Marketing.

**Represented (legal):** Arter & Hadden LLP.

**Represented (engineering):** Denny & Associates PC.

**Personnel:**

**David S. Smith, President.**

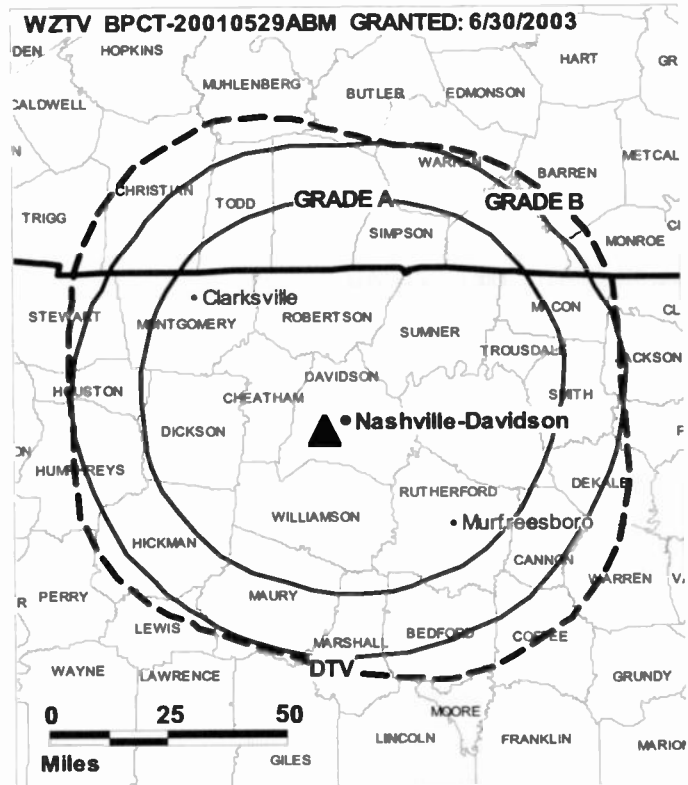
**Steve Mann, Vice President & General Manager.**

**Pam Sullivan, General Sales Manager.**

**Amy Shelton, Local Sales Manager.**

**Dale Bukowski, National Sales Manager.**

**Ken Smith, News Director.**



© 2007 Warren Communications News

**David Birdsong, Chief Engineer.**

**Mark Dillon, Business Manager.**

**Lee Scott, Program, Promotion & Production Director.**

**Kati Leach, Traffic Manager.**

**Highest 30 Sec. Rate:** \$10,000.

**City of License:** Nashville. **Station DMA:** Nashville, TN. **Rank:** 30.

Circulation © 2006 Nielsen. Coverage based on Nielsen study.

GrandTotal	Cable TV Households	Non-cable TV Households	Total TV Households
Estimated Station Totals *	589,420	365,590	955,010
Average Weekly Circulation (2006)	276,049	148,665	424,714
Average Daily Circulation (2006)			141,414

Station OMA Total	Cable TV Households	Non-cable TV Households	Total TV Households
Estimated Station Totals *	529,360	324,870	854,230
Average Weekly Circulation (2006)	258,924	146,264	405,188
Average Daily Circulation (2006)			136,252

Other OMA Total	Cable TV Households	Non-cable TV Households	Total TV Households
Estimated Station Totals *	60,060	40,720	100,780
Average Weekly Circulation (2006)	17,125	2,401	19,526
Average Daily Circulation (2006)			5,162

\*Estimated station totals are sums of the Nielsen TV and Cable TV household estimates for each county in which the station registers viewing of more than 5% as per the Nielsen Survey Methods.

**WZTV-DT**  
**Ch. 15**

**Network Service:** FOX.

**Licensee:** WZTV Licensee LLC, 10706 Beaver Dam Rd., Cockeysville, MD 21030.

**Studio:** 631 Mainstream Dr., Nashville, TN 37228.

**Mailing Address:** 631 Mainstream Dr., Nashville, TN 37228.

**Phone:** 615-259-5617. **Fax:** 615-259-3962.

**E-mail:** sales@fox17.com

**Web Site:** http://www.fox17.com

**Technical Facilities:** Channel No. 15 (476-482 MHz). Authorized power: 1000-kw max. visual. Antenna: 1348-ft above av. terrain, 1148-ft. above ground, 1946-ft. above sea level.

Latitude	36°	15'	50"
Longitude	86°	47'	39"

**Note:** Latitude and longitude coordinates shown are based on the North American Datum of 1927 (NAD 27) as currently required by the Mass Media Bureau of the FCC.

**Ownership:** Sinclair Broadcast Group Inc. (Group Owner).

**Began Operation:** Station operating; no on-air date.

**Represented (sales):** Millennium Sales & Marketing.

**Personnel:**

**David S. Smith, President.**

**Steve Mann, Vice President & General Manager.**

**Pam Sullivan, General Sales Manager.**

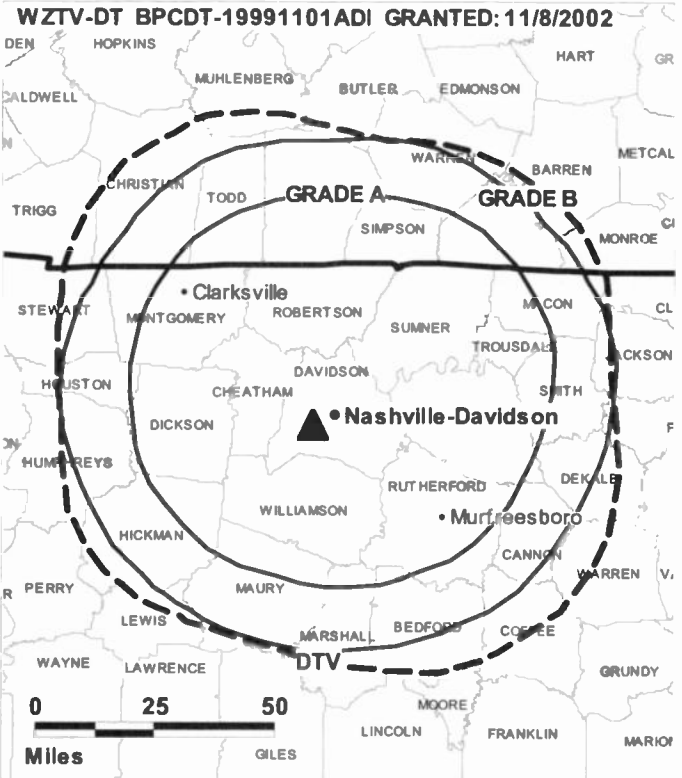
**Amy Sheiton, Local Sales Manager.**

**Dale Bukowski, National Sales Manager.**

**Ken Smith, News Director.**

**David Birdsong, Chief Engineer.**

**Mark Dillon, Business Manager.**



© 2007 Warren Communications News

**Lee Scott, Program, Promotion & Production Director.**

**Kati Leach, Traffic Manager.**

**City of License:** Nashville. **Station DMA:** Nashville, TN. **Rank:** 30.

**Nielsen Data:** Not available.

**WVLR**  
**Ch. 48**

**Network Service:** IND.

**Licensee:** Volunteer Christian Television Inc., Box 6922, Clearwater, FL 33758.

**Studio:** 306 Kyker Ferry Rd., Kodak, TN 37764.

**Mailing Address:** 306 Kyker Ferry Rd, Kodak, TN 37764.

**Phone:** 865-932-4803. **Fax:** 865-932-4102.

**E-mail:** therontv48@comcast.net

**Web Site:** <http://www.www.tv48.org>

**Technical Facilities:** Channel No. 48 (674-680 MHz). Authorized power: 5000-kw max. visual. Antenna: 1414-ft above av. terrain, 280-ft. above ground, 2720-ft. above sea level.

Latitude 36° 15' 30"  
Longitude 83° 37' 43"

**Transmitter:** 950 Blackburn Lane, New Tazewell.

**Note:** Latitude and longitude coordinates shown are based on the North American Datum of 1927 (NAD 27) as currently required by the Mass Media Bureau of the FCC.

**Ownership:** Christian Television Network Inc. (Group Owner).

**Began Operation:** October 1, 2002. Sale to present owner by Tazewell Broadcasting LLC approved by FCC January 9, 2002.

**Represented (legal):** Hardy Carey & Chautin LLP.

**Personnel:**

**Bob D'Andrea**, President.

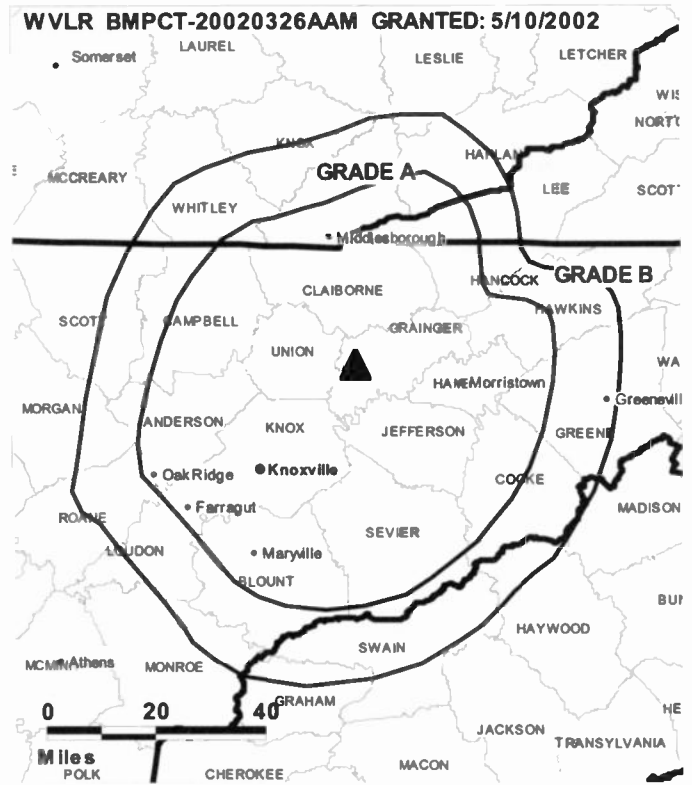
**Theron P. Woodward**, General Manager.

**Tom Evensen**, Chief Engineer.

**Scott Dunkel**, Traffic Manager.

**Maria Woodward**, Office Manager.

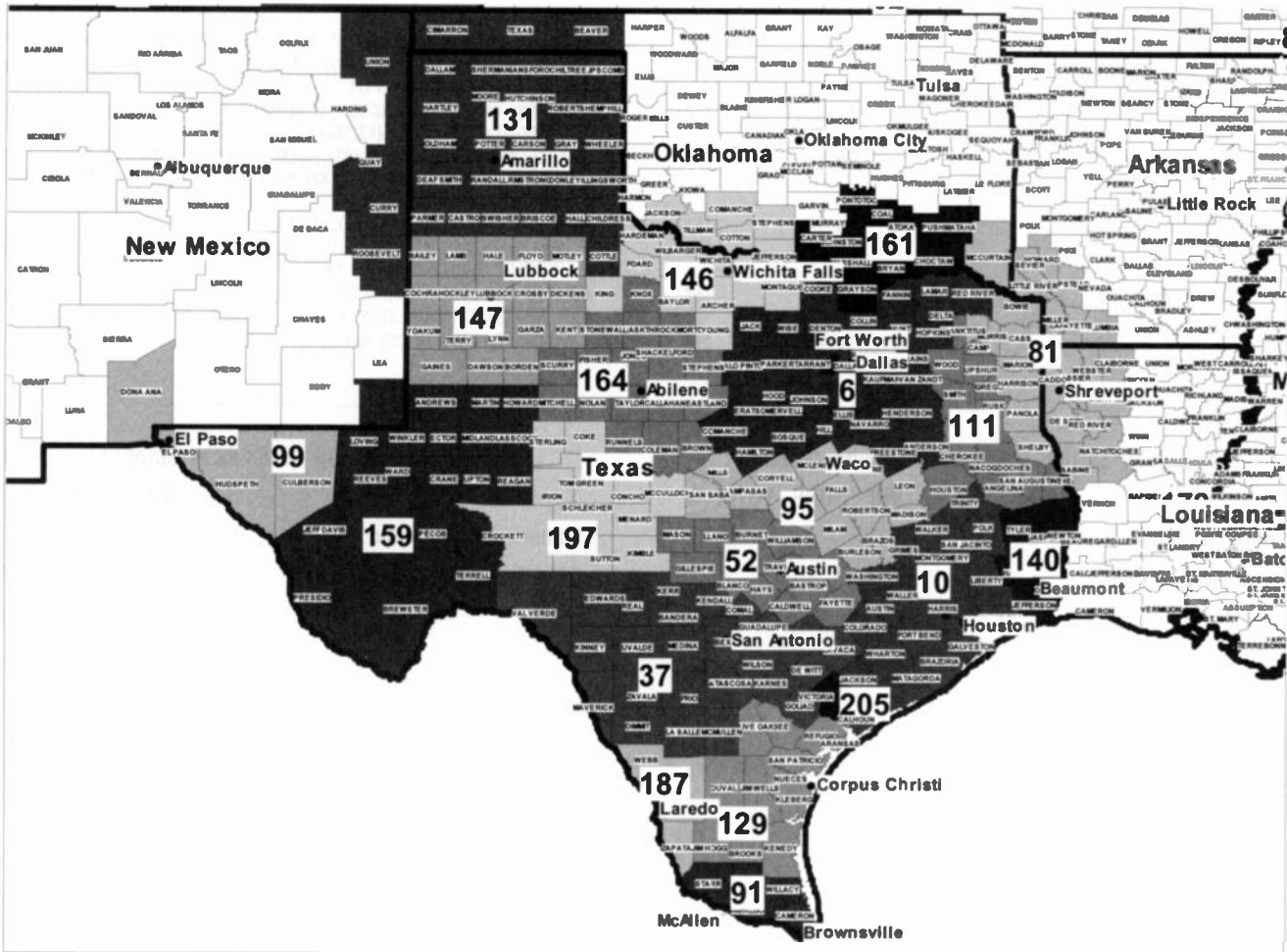
**City of License:** Tazewell. **Station DMA:** Knoxville, TN. **Rank:** 60.



Circulation © 2006 Nielsen. Coverage based on Nielsen study.

GrandTotal	Cable TV Households	Non-cable TV Households	Total TV Households
Estimated Station Totals *	35,850	10,270	46,120
Average Weekly Circulation (2006)	2,149	918	3,067
Average Daily Circulation (2006)			385
Station OMA Total	Cable TV Households	Non-cable TV Households	Total TV Households
Estimated Station Totals *	35,850	10,270	46,120
Average Weekly Circulation (2006)	2,149	918	3,067
Average Daily Circulation (2006)			385

\*Estimated station totals are sums of the Nielsen TV and Cable TV household estimates for each county in which the station registers viewing of more than 5% as per the Nielsen Survey Methods.



© 2007 Warren Communications News

MARKET	NIELSEN DMA TV HOUSEHOLDS	RANK	MARKET AREA COMMERCIAL STATIONS
Dallas-Fort Worth, TX	2,378,660	6	KDAF (33); KDAF-DT (32); KDFI (27); KDFI-DT (36); KDFW (4); KDFW-DT (35); KDTX-DT (45); KDTX-TV (58); KFWD (52); KFWD-DT (51); KLDT (55); KLDT-DT (54); KMPX (29); KMPX-DT (30); KPXD (68); KPXD-DT (42); KSTR-DT (48); KSTR-TV (49); KTAQ (47); KTAQ-DT (46); KTVT (11); KTVT-DT (19); KTXA (21); KTXA-DT (18); KUVN-DT (24); KUVN-TV (23); KXAS-DT (41); KXAS-TV (5); KXTX-DT (40); KXTX-TV (39); WFAA-DT (9); WFAA-TV (8)
Houston, TX	1,982,120	10	KAZH (57); KAZH-DT (41); KFTH-DT (36); KFTH-TV (67); KHCW (39); KHCW-DT (38); KHOU-DT (31); KHOU-TV (11); KNWS-DT (52); KNWS-TV (51); KPRC-DT (35); KPRC-TV (2); KPXB (49); KPXB-DT (5); KRIV (26); KRIV-DT (27); KTBU (55); KTBU-DT (42); KTMD (47); KTMD-DT (48); KTRK-DT (32); KTRK-TV (13); KTXH (20); KTXH-DT (19); KXLN-DT (46); KXLN-TV (45); KZJL (61); KZJL-DT (44)
San Antonio, TX	774,470	37	KABB (29); KABB-DT (30); KCWX (2); KENS-DT (55); KENS-TV (5); KMYS (35); KMYS-DT (32); KPXL (26); KSAT-DT (48); KSAT-TV (12); KTRG (10); KVAW (16); KVAW-DT (18); KVDA (60); KVDA-DT (38); KWEX-DT (39); KWEX-TV (41); WOAI-TV (58); WOAI-TV (4)
Austin, TX	602,340	52	KAKW-DT (13); KAKW-TV (62); KEYE-DT (43); KEYE-TV (42); KNVA (54); KNVA-DT (49); KTBC (7); KTBC-DT (56); KVUE (24); KVUE-DT (33); KXAM-DT (27); KXAM-TV (14); KXAN-DT (21); KXAN-TV (36)
Shreveport, LA	381,200	81	KMSS-DT (34); KMSS-TV (33); KPXJ-DT (21); KSHV (45); KSHV-DT (44); KSLA-DT (17); KSLA-TV (12); KTAL-DT (15); KTAL-TV (6); KTBS-DT (28); KTBS-TV (3)
Hartinger-Weslaco-Brownsville-McAllen, TX	327,070	91	KGBT-DT (31); KGBT-TV (4); KNVO (48); KNVO-DT (49); KRGV-DT (13); KRGV-TV (5); KTLM (40); KTLM-DT (20); KVEO (23); KVEO-DT (24)
Waco-Temple-Bryan, TX	311,690	95	KBTX-DT (59); KBTX-TV (3); KCEN-DT (9); KCEN-TV (6); KWKT (44); KWKT-DT (57); KWTX-DT (53); KWTX-TV (10); KOOV (25); KOOV-DT (26); KYLE (28); KYLE-DT (29)
El Paso, TX-Las Cruces, NM	293,700	99	KDBC-DT (18); KDBC-TV (4); KFOX-DT (15); KFOX-TV (14); KINT-DT (25); KINT-TV (26); KTDO (48); KTDO-DT (47); KTFN (65); KTFN-DT (51); KTSM-DT (16); KTSM-TV (9); KVIA-DT (17); KVIA-TV (7)
Tyler-Longview (Lufkin & Nacogdoches), TX	258,860	111	KCEB (54); KETK-DT (22); KETK-TV (56); KFXX (51); KFXX-DT (31); KLTV (7); KLTV-DT (10); KTRE (9); KTRE-DT (11); KYTX (19); KYTX-DT (18)
Corpus Christi, TX	194,160	129	KIII (3); KORO (28); KORO-DT (27); KRIS-DT (13); KRIS-TV (6); KZTV (10); KZTV-DT (18)
Amarillo, TX	190,590	131	KAMR-DT (42); KAMR-TV (4); KCIT (14); KCIT-DT (15); KEYU-DT (31); KFDA-DT (9); KFDA-TV (10); KPTF (18); KVIH-DT (20); KVIH-TV (12); KVIH-DT (23); KVII-TV (7)

(Continued on next page)



# Texas

Beaumont-Port Arthur, TX .....	167,090	140	KBMT (12); KBMT-DT (50); KBTV-DT (40); KBTV-TV (4); KFDM-DT (21); KFDM-TV (6)
Wichita Falls, TX & Lawton, OK .....	152,380	146	KAUZ-DT (22); KAUZ-TV (6); KFDX-DT (28); KFDX-TV (3); KJTL (18); KJTL-DT (15); KSWO-DT (22); KSWO-TV (7)
Lubbock, TX .....	151,610	147	KAMC (28); KAMC-DT (27); KCBD (11); KCBD-DT (9); KJTV-DT (35); KJTV-TV (34); KLBK-DT (38); KLBK-TV (13); KLCW-TV (22); KPTB (16); KPTB-DT (25)
Odessa-Midland, TX .....	135,270	159	KMID (2); KMID-DT (26); KMLM (42); KMLM-DT (43); KOSA-DT (31); KOSA-TV (7); KPEJ (24); KPEJ-DT (23); KUPB (18); KWAB-DT (33); KWAB-TV (4); KWES-DT (13); KWES-TV (9); KWWT (30)
Sherman, TX-Ada, OK .....	124,330	161	KTEN (10); KTEN-DT (26); KXII (12); KXII-DT (20)
Abilene-Sweetwater, TX .....	114,210	164	KPCB (17); KPCB-DT (10); KRBC-DT (29); KRBC-TV (9); KTAB-DT (11); KTAB-TV (32); KTXS-DT (20); KTXS-TV (12); KXVA (15)
Laredo, TX .....	65,790	187	KGNS-DT (15); KGNS-TV (8); KLDO-DT (19); KLDO-TV (27); KVTV (13); KVTV-DT (31)
San Angelo, TX .....	52,930	197	KIDY (6); KIDY-DT (19); KLST (8); KLST-DT (11); KSAN-DT (16); KSAN-TV (3)
Victoria, TX .....	30,450	205	KAVU-DT (15); KAVU-TV (25); KVCT (19); KVCT-DT (11)

## Texas *Digital* Station Totals as of October 1, 2006

	VHF	UHF	TOTAL
<b>Commercial Television</b>	15	91	106
<b>Educational Television</b>	4	15	19
	19	106	125

## Texas Analog Station Totals as of October 1, 2006

	VHF	UHF	TOTAL
<b>Commercial Television</b>	49	66	115
<b>Educational Television</b>	7	13	20
	56	79	135

**KRBC-DT**  
**Ch. 29**

**Network Service:** NBC.

**Grantee:** Mission Broadcasting Inc., 544 Red Rock Dr., Wadsworth, OH 44281.

**Studio:** 4510 S. 14th St., Abilene, TX 79605.

**Mailing Address:** 4510 S. 14th St., Abilene, TX 79605.

**Phone:** 325-692-4242. **Fax:** 325-692-8265.

**E-mail:** ckeesee@krbc.tv

**Web Site:** <http://www.krbctv.com>

**Technical Facilities:** Channel No. 29 (560-566 MHz). Authorized power: 1000-kw max. visual, aural. Antenna: 879-ft above av. terrain, 514-ft. above ground, 2864-ft. above sea level.

Latitude	32°	17'	06"
Longitude	99°	44'	23"

**Note:** Latitude and longitude coordinates shown are based on the North American Datum of 1927 (NAD 27) as currently required by the Mass Media Bureau of the FCC.

**Ownership:** Mission Broadcasting Inc. (Group Owner).

**Began Operation:** Station operating under Special Temporary Authority at 2.5-kw max. visual; no on-air date.

**Represented (legal):** Drinker Biddle & Reath LLP.

**Represented (sales):** Pety Television Inc.

**Personnel:**

**Jorge Montoya**, General Manager & General Sales Manager.

**Caron Keesee**, Station Manager.

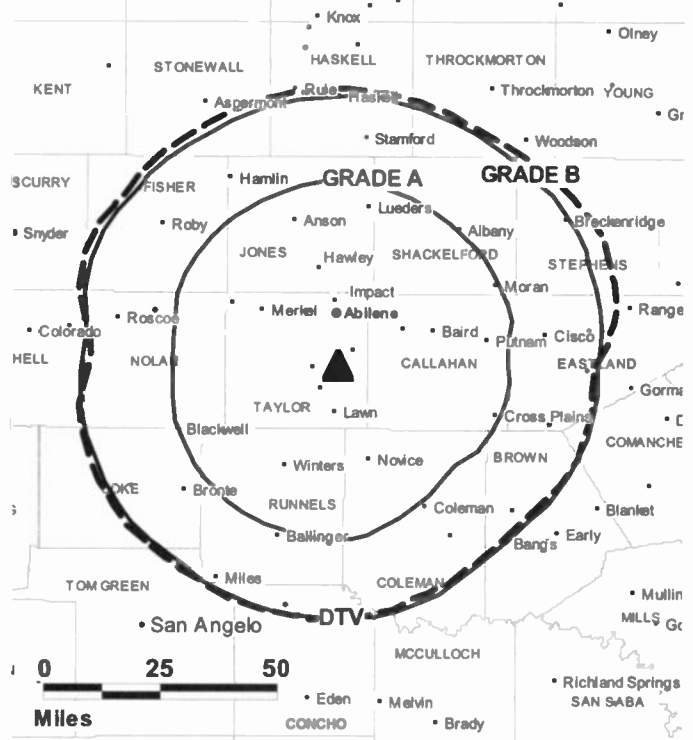
**Tom Vodak**, News Director.

**Glen McCandless**, Chief Engineer.

**Debbie Freeman**, Business Manager.

**Cindy Wolcott**, Program Director.

**KRBC-DT BMPCDT-20040802AMT GRANTED: 9/2/2004**



© 2007 Warren Communications News

**Karen Yarbrough**, Promotion Manager.

**Marian Jett**, Traffic Manager.

**City of License:** Abilene. **Station DMA:** Abilene-Sweetwater, TX. **Rank:** 164.

**Nielsen Data:** Not available.

**KRBC-TV**

**Ch. 9**

**(Operates satellite KSAN-TV, San Angelo)**

**Network Service:** NBC.

**Licensee:** Mission Broadcasting Inc., 544 Red Rock Dr., Wadsworth, OH 44281.

**Studio:** 4510 S. 14th St., Abilene, TX 79605.

**Mailing Address:** 4510 S. 14th St., Abilene, TX 79605.

**Phone:** 325-692-4242. **Fax:** 325-692-8265.

**E-mail:** ckeesee@krbc.tv

**Web Site:** http://www.krbctv.com

**Technical Facilities:** Channel No. 9 (186-192 MHz). Authorized power: 316-kw visual, aural. Antenna: 850-ft above av. terrain, 498-ft. above ground, 2848-ft. above sea level.

Latitude 32° 17' 06"  
Longitude 99° 44' 23"

**Digital Facilities:** Channel No. 29 (560-566 MHz). Power: 1000-kw max. visual, aural. Antenna: 879-ft above av. terrain, 514-ft. above ground, 2864-ft. above sea level.

Latitude 32° 17' 06"  
Longitude 99° 44' 23"

**FCC Digital File Number:** BPCDT-19991015ABI. Granted: September 02, 2004.

**Note:** Latitude and longitude coordinates shown are based on the North American Datum of 1927 (NAD 27) as currently required by the Mass Media Bureau of the FCC.

**Multichannel TV Sound:** Stereo only.

**News Service:** AP.

**LMA:** Local marketing agreement with KSAN-TV (N), San Angelo, TX.

**Ownership:** Mission Broadcasting Inc. (Group Owner).

**Began Operation:** August 24, 1953. Sale by Abilene Reporter News to Abilene Radio & Television Co. approved by FCC September 16, 1953 (Television Digest, Vol. 9:35, 38). Sale to Sunrise Television Partners LP by Abilene Radio & Television Co. approved by FCC February 10, 1998. Transfer of control to Smith Broadcasting Partners LP approved by FCC July 12, 2000; equity interest retained by Sunrise Television Partners LP. Transfer to LIN TV Corp. by Smith Broadcasting Partners LP & Sunrise Television Partners LP approved by FCC April 17, 2002. Sale to present owner by LIN TV Corp. approved by FCC May 20, 2003.

**Represented (legal):** Drinker Biddle & Reath LLP.

**Represented (sales):** Petry Television Inc.

**Personnel:**

Jorge Montoya, General Manager.

Caron Keesee, Station Manager.

Tom Vodak, News Director.

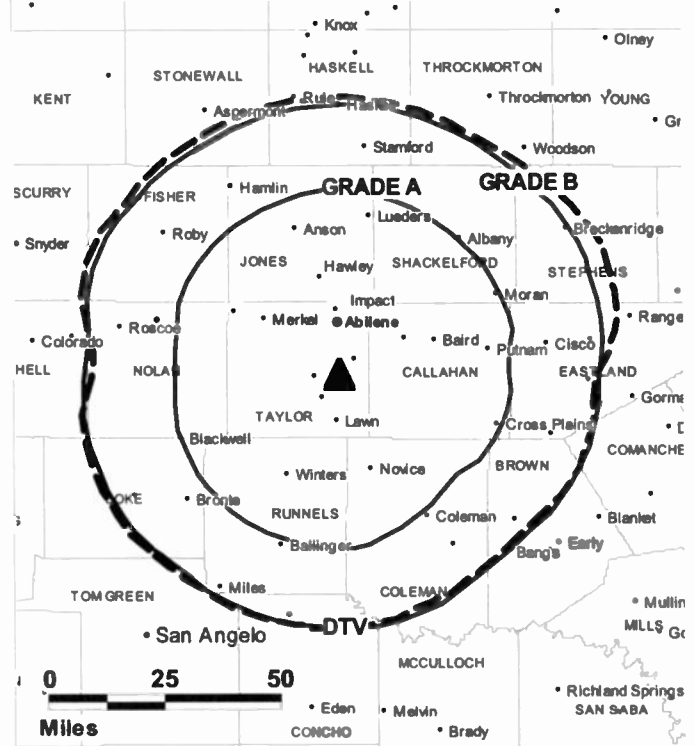
Glenn McCandless, Chief Engineer.

Debbie Freeman, Business Manager.

Cindy Wolcott, Program Director.

Karen Yarbrough, Promotions Manager.

**KRBC-TV BPCT-20030123AAJ GRANTED: 12/3/2003**



© 2007 Warren Communications News

**Marian Jett, Traffic Manager.**

**Highest 30 Sec. Rate:** \$2000.

**City of License:** Abilene. **Station DMA:** Abilene-Sweetwater, TX. **Rank:** 164.

Circulation © 2006 Nielsen. Coverage based on Nielsen study.

GrandTotal	Cable TV Households	Non-cable TV Households	Total TV Households
Estimated Station Totals *	57,080	55,050	112,130
Average Weekly Circulation (2006)	27,067	25,377	52,444
Average Daily Circulation (2006)			24,594

Station DMA Total	Cable TV Households	Non-cable TV Households	Total TV Households
Estimated Station Totals *	56,460	52,700	109,160
Average Weekly Circulation (2006)	26,996	25,079	52,075
Average Daily Circulation (2006)			24,456

Other DMA Total	Cable TV Households	Non-cable TV Households	Total TV Households
Estimated Station Totals *	620	2,350	2,970
Average Weekly Circulation (2006)	71	298	369
Average Daily Circulation (2006)			138

\*Estimated station totals are sums of the Nielsen TV and Cable TV household estimates for each county in which the station registers viewing of more than 5% as per the Nielsen Survey Methods.

**KTAB-DT**

**Ch. 11**

**Network Service:** CBS.

**Grantee:** Nexstar Finance Inc., 909 Lake Carolyn Pkwy., Suite 1450, Irving, TX 75039.

**Studio:** 5401 S. 14th St., Abilene, TX 79606.

**Mailing Address:** Box 5309, Abilene, TX 79608-5309.

**Phone:** 325-695-7777. **Fax:** 325-695-9922.

**E-mail:** gkiger@ktabtv.com

**Web Site:** http://www.ktabtv.com

**Technical Facilities:** Channel No. 11 (198-204 MHz). Authorized power: 2.5-kw visual. Antenna: 1545-ft above av. terrain, 705-ft. above ground.

Latitude	41°	10'	58"
Longitude	75°	52'	26"

**Note:** Latitude and longitude coordinates shown are based on the North American Datum of 1927 (NAD 27) as currently required by the Mass Media Bureau of the FCC.

**Ownership:** Nexstar Broadcasting Group Inc. (Group Owner).

**Began Operation:** Station operating under Special Temporary Authority at 2.07-kw max. visual; no on-air date.

**Represented (legal):** Drinker Biddle & Reath LLP.

**Represented (sales):** Petry Television Inc.

**Personnel:**

**Gayle Kiger**, General Manager.

**Justin Riggan**, Sales Manager.

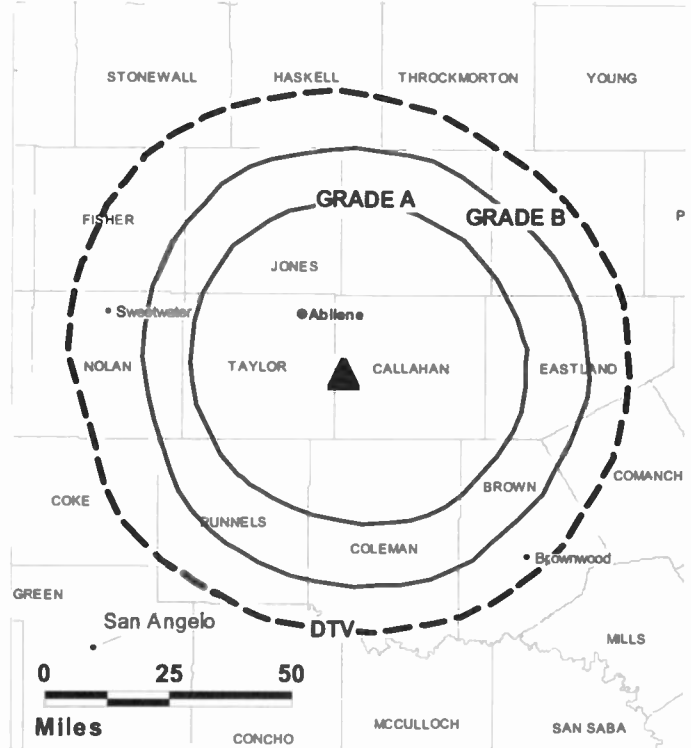
**Amanda Campbell**, Local Sales Manager, Promotion & Program Director.

**Tom Vodak**, News Director.

**Glenn McCandless**, Chief Engineer.

**Darlene Loza**, Business Manager.

**KTAB-DT BPCDT-19991104AAU GRANTED: 2/22/2001**



**Patsy Downing**, Traffic Manager.

**City of License:** Abilene. **Station DMA:** Abilene-Sweetwater, TX. **Rank:** 164.

**Nielsen Data:** Not available.

**KTAB-TV**

**Ch. 32**

**Network Service:** CBS.

**Licensee:** Nexstar Finance Inc., 909 Lake Carolyn Pkwy., Suite 1450, Irving, TX 75039.

**Studio:** 5401 S. 14th St., Abilene, TX 79606.

**Mailing Address:** Box 5309, Abilene, TX 79608-5309.

**Phone:** 325-695-2777. **Fax:** 325-695-9922.

**E-mail:** gkiger@ktabtv.com

**Web Site:** http://www.ktabtv.com

**Technical Facilities:** Channel No. 32 (578-584 MHz). Authorized power: 2040-kw max. & 1230-kw horizontal visual, 408-kw & 245-kw horizontal aural. Antenna: 920-ft above av. terrain, 749-ft. above ground, 2949-ft. above sea level.

Latitude 32° 16' 35"  
Longitude 99° 35' 39"

**Transmitter:** Near Hwy. 36, 15-mi. SE of Abilene.

**Digital Facilities:** Channel No. 11 (198-204 MHz). Power: 2.5-kw visual. Antenna: 1545-ft above av. terrain, 705-ft. above ground.

Latitude 41° 10' 58"  
Longitude 75° 52' 26"

**FCC Digital File Number:** BPCDT-19991104AAU. Granted: February 22, 2001.

**Note:** Latitude and longitude coordinates shown are based on the North American Datum of 1927 (NAD 27) as currently required by the Mass Media Bureau of the FCC.

**Satellite Earth Stations:** Transmitter Harris; Scientific-Atlanta, 7-meter C-band; Vertex, 4.7-meter Ku-band; Scientific-Atlanta, 4.7-meter C-band; Scientific-Atlanta, M/A-Com receivers.

**News Service:** AP.

**Ownership:** Nexstar Broadcasting Group Inc. (Group Owner).

**Began Operation:** October 6, 1979. Sale to present owner from Shooting Star Broadcasting approved by FCC July 7, 1999. Sale to Shooting Star Broadcasting from Shamrock Holdings Inc. approved by FCC November 14, 1996. Sale to Shamrock Holdings Inc. by Television Investors Ltd. Partnership approved by FCC November 25, 1986 (Television Digest, Vol. 26:42). Sale to Television Investors Ltd. Partnership by Big Country TV of Abilene Inc. approved by FCC December 31, 1984. Sale to Big Country by William Terry, et al., approved by FCC May 25, 1984.

**Represented (sales):** Petry Television Inc.

**Represented (legal):** Drinker Biddle & Reath LLP.

**Personnel:**

Gayle Kiger, General Manager.

Justin Riggan, Sales Manager.

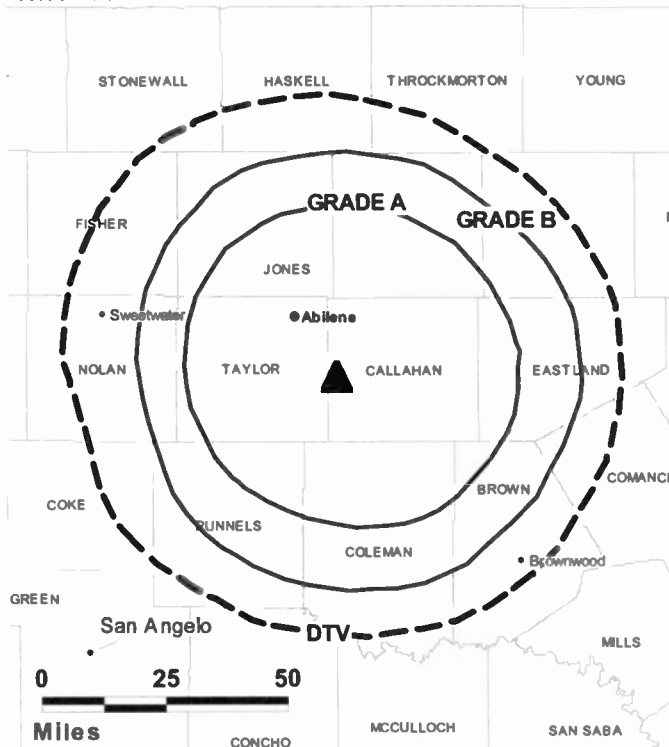
Amanda Campbell, Local Sales Manager, Promotion & Program Director.

**Kepper, Tupper & Company**

We brokered the sale of KTAB-TV

112 High Ridge Avenue, Ridgefield, CT (203)431-3366

**KTAB-TV BPCT-19961118KK GRANTED: 10/4/1998**



© 2007 Warren Communications News

Tom Vodak, News Director.

Glenn McCandless, Chief Engineer.

Darlene Loza, Business Manager.

Patsy Downing, Traffic Manager.

Highest 30 Sec. Rate: \$600.

City of License: Abilene. Station DMA: Abilene-Sweetwater, TX. Rank: 164.

Circulation © 2006 Nielsen. Coverage based on Nielsen study.

GrandTotal	Cable TV Households	Non-cable TV Households	Total TV Households
Estimated Station Totals *	57,080	53,550	110,630
Average Weekly Circulation (2006)	41,169	26,053	67,222
Average Daily Circulation (2006)			38,335
Station DMA Total	Cable TV Households	Non-cable TV Households	Total TV Households
Estimated Station Totals *	56,460	52,700	109,160
Average Weekly Circulation (2006)	41,105	25,993	67,098
Average Daily Circulation (2006)			38,272
Other DMA Total	Cable TV Households	Non-cable TV Households	Total TV Households
Estimated Station Totals *	620	850	1,470
Average Weekly Circulation (2006)	64	60	124
Average Daily Circulation (2006)			63

\*Estimated station totals are sums of the Nielsen TV and Cable TV household estimates for each county in which the station registers viewing of more than 5% as per the Nielsen Survey Methods.

**KXVA**  
**Ch. 15**

**Network Service:** FOX.

**Licensee:** Sage Broadcasting Corp., 406 S. Irving, San Angelo, TX 76903.

**Studio:** 500 Chesnut St., Suite 804, Abilene, TX 79602.

**Mailing Address:** 500 Chesnut St., Suite 804, Abilene, TX 79602.

**Phone:** 325-672-5606. **Fax:** 325-676-2437.

**E-mail:** pam@foxsangelo.com

**Web Site:** http://www.kxvafox.com

**Technical Facilities:** Channel No. 15 (476-482 MHz). Authorized power: 2200-kw max. visual. Antenna: 1033-ft above av. terrain, 807-ft. above ground, 3005-ft. above sea level.

Latitude 32° 16' 35"  
Longitude 99° 35' 12"

**Transmitter:** 1.7-mi. NW of Dudley, Callahan County.

**Note:** Latitude and longitude coordinates shown are based on the North American Datum of 1927 (NAD 27) as currently required by the Mass Media Bureau of the FCC.

**Ownership:** Sage Broadcasting Corp. (Group Owner).

**Began Operation:** January 30, 2001. Sale to present owner by Star Broadcasting Ltd. approved by FCC December 28, 2004.

**Represented (legal):** Cohn & Marks LLP.

**Represented (sales):** Millennium Sales & Marketing.

**Personnel:**

**Brad Whitaker**, General Manager.

**Pam Winn**, Local Sales Manager.

**Mosha Lackey**, Sales Associate.

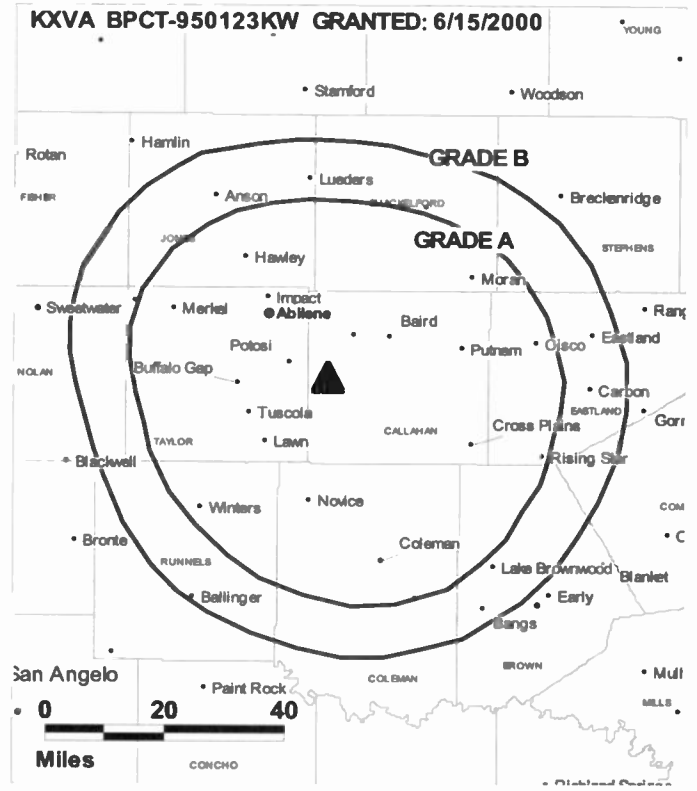
**Barbara Pointer**, Sales Associate.

**James Tilley**, Chief Engineer.

**Gunnar Flora**, Creative Services Director.

**Christina Crosswhite**, Office Manager.

**City of License:** Abilene. **Station OMA:** Abilene-Sweetwater, TX. **Rank:** 164.



© 2007 Warren Communications News

Circulation © 2006 Nielsen. Coverage based on Nielsen study.

GrandTotal	Cable TV Households	Non-cable TV Households	Total TV Households
Estimated Station Totals *	55,880	52,700	108,580
Average Weekly Circulation (2006)	22,371	15,315	37,686
Average Daily Circulation (2006)			12,793
Station DMA Total	Cable TV Households	Non-cable TV Households	Total TV Households
Estimated Station Totals *	55,260	52,700	107,960
Average Weekly Circulation (2006)	22,300	15,315	37,615
Average Daily Circulation (2006)			12,784
Other DMA Total	Cable TV Households	Non-cable TV Households	Total TV Households
Estimated Station Totals *	620	0	620
Average Weekly Circulation (2006)	71	0	71
Average Daily Circulation (2006)			9

\*Estimated station totals are sums of the Nielsen TV and Cable TV household estimates for each county in which the station registers viewing of more than 5% as per the Nielsen Survey Methods.

**KFTH-DT**  
**Ch. 36**

**Network Service:** TEL.

**Licensee:** Telefutura Houston LLC, 1999 Avenue of the Stars, Suite 3050, Los Angeles, CA 90067.

**Studio:** 9444 Kirby Dr., Houston, TX 77054.

**Mailing Address:** 9444 Kirby Dr., Houston, TX 77054.

**Phone:** 713-662-4545. **Fax:** 713-668-9045.

**Web Site:** <http://www.univision.net>

**Technical Facilities:** Channel No. 36 (602-608 MHz). Authorized power: 1000-kw max. visual, aural. Antenna: 1900-ft above av. terrain, 1885-ft. above ground, 1962-ft. above sea level.

Latitude	29°	34'	15"
Longitude	95°	30'	37"

**Note:** Latitude and longitude coordinates shown are based on the North American Datum of 1927 (NAD 27) as currently required by the Mass Media Bureau of the FCC.

**Ownership:** Univision Communications Inc. (Group Owner).

**Began Operation:** October 1, 2002.

**Personnel:**

**Craig Bland**, General Manager.

**Jose Oti**, General Sales Manager.

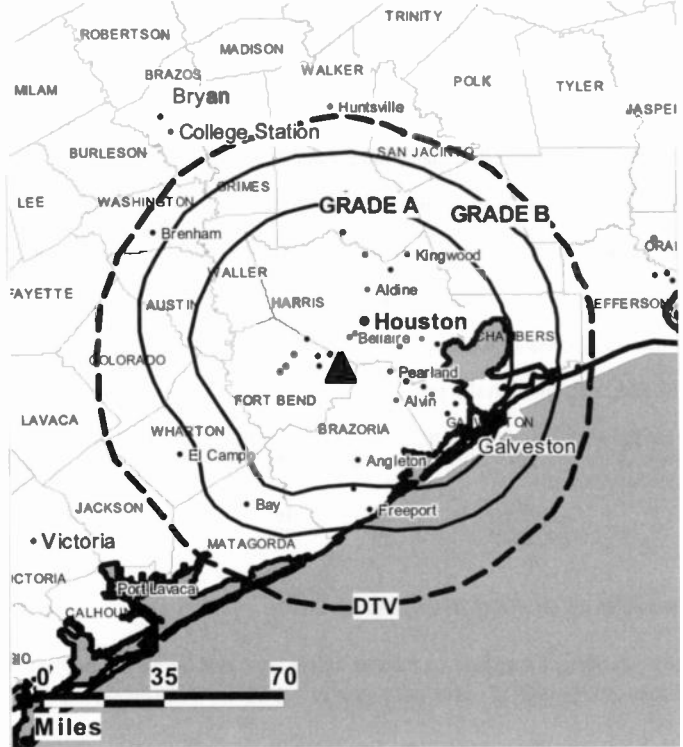
**Melissa McMillon**, Local Sales Manager.

**Tom Daniels**, Chief Engineer.

**Mike Mancour**, Business Manager.

**Sandui Salazar**, Program Director & Traffic Manager.

KFTH-DT BMPCDT-20020517AAI GRANTED: 10/28/2004



© 2007 Warren Communications News

**City of License:** Alvin. **Station DMA:** Houston, TX. **Rank:** 10.

**Nielsen Data:** Not available.

**KFTH-TV**  
**Ch. 67**

**Network Service:** TEL.

**Licensee:** Telefutera Houston LLC, 1999 Avenue of the Stars, Suite 3050, Los Angeles, CA 90067.

**Studio:** 9444 Kirby Dr., Houston, TX 77054.

**Mailing Address:** 9444 Kirby Dr., Houston, TX 77054.

**Phone:** 713-662-4545. **Fax:** 713-668-9054.

**Web Site:** <http://www.univision.net>

**Technical Facilities:** Channel No. 67 (788-794 MHz). Authorized power: 4800-kw max. visual. Antenna: 1961-ft above av. terrain, 1947-ft. above ground, 2024-ft. above sea level.

Latitude 29° 34' 15"  
Longitude 95° 30' 37"

**Digital Facilities:** Channel No. 36 (602-608 MHz). Power: 1000-kw max. visual, aural. Antenna: 1900-ft above av. terrain, 1885-ft. above ground, 1962-ft. above sea level.

Latitude 29° 34' 15"  
Longitude 95° 30' 37"

**Note:** Latitude and longitude coordinates shown are based on the North American Datum of 1927 (NAD 27) as currently required by the Mass Media Bureau of the FCC.

**Multichannel TV Sound:** Stereo and separate audio program.

**Satellite Earth Stations:** Transmitter Harris; Harris, 6.1-meter C-band; Pinzone, 5-meter Ku & C-band.

**Ownership:** Univision Communications Inc. (Group Owner).

**Began Operation:** January 27, 1986. Sale to Broadcasting Media Partners Inc. pends. Transfer of control to present owner by USA Broadcasting approved by FCC May 21, 2001. Sale to USA Broadcasting by Four Star Broadcasting Inc. approved by FCC October 30, 1986.

**Represented (legal):** Shaw Pittman.

**Personnel:**

**Craig Bland**, General Manager.

**Jose Oti**, General Sales Manager.

**Melissa McMillon**, Local Sales Manager.

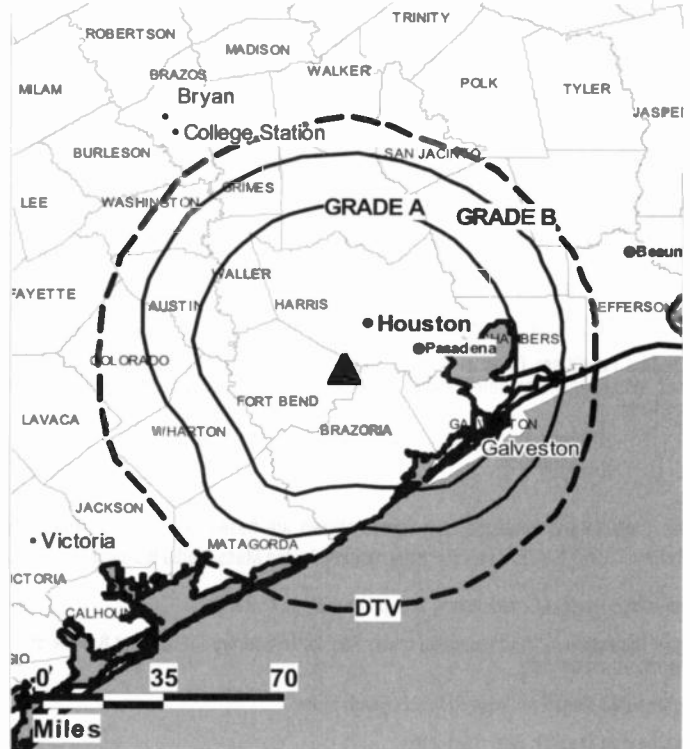
**Tom Daniels**, Chief Engineer.

**Mike Mancour**, Business Manager.

**Sandul Salazar**, Program Director & Traffic Manager.

**Rates:** On request.

**KFTH-TV BMPCT-20020205AAC GRANTED: 4/25/2002**



© 2007 Warren Communications News

**City of License:** Alvin. **Station DMA:** Houston, TX. **Rank:** 10.

Circulation © 2006 Nielsen. Coverage based on Nielsen study.

GrandTotal	Cable TV Households	Non-cable TV Households	Total TV Households
Estimated Station Totals *	738,740	765,920	1,504,660
Average Weekly Circulation (2006)	38,813	113,792	152,605
Average Daily Circulation (2006)			72,970
Station DMA Total	Cable TV Households	Non-cable TV Households	Total TV Households
Estimated Station Totals *	738,740	765,920	1,504,660
Average Weekly Circulation (2006)	38,813	113,792	152,605
Average Daily Circulation (2006)			72,970

\*Estimated station totals are sums of the Nielsen TV and Cable TV household estimates for each county in which the station registers viewing of more than 5% as per the Nielsen Survey Methods.



**KAMR-DT**  
**Ch. 42**

**Network Service:** NBC.

**Grantee:** Nexstar Finance Inc., 909 Lake Carolyn Pkwy., Suite 1450, Irving, TX 75039.

**Studio:** 1015 S. Fillmore, Amarillo, TX 79101.

**Mailing Address:** Box 751, Amarillo, TX 79189.

**Phone:** 806-383-3321. **Fax:** 806-381-2943.

**E-mail:** nbc4@kamr.com

**Web Site:** http://www.kamr.com

**Technical Facilities:** Channel No. 42 (638-644 MHz). Authorized power: 1000-kw max. visual. Antenna: 489-ft above av. terrain, 489-ft. above ground, 4764-ft. above sea level.

Latitude	42°	17'	26"
Longitude	89°	09'	51"

**Note:** Latitude and longitude coordinates shown are based on the North American Datum of 1927 (NAD 27) as currently required by the Mass Media Bureau of the FCC.

**Ownership:** Nexstar Broadcasting Group Inc. (Group Owner).

**Began Operation:** Station operating under Special Temporary Authority at 8.5-kw max. visual; no on-air date.

**Represented (legal):** Drinker Biddle & Reath LLP.

**Represented (sales):** Blair Television.

**Personnel:**

**Perry Sook**, President & Chief Executive Officer.

**Dale Woods**, Vice President & General Manager.

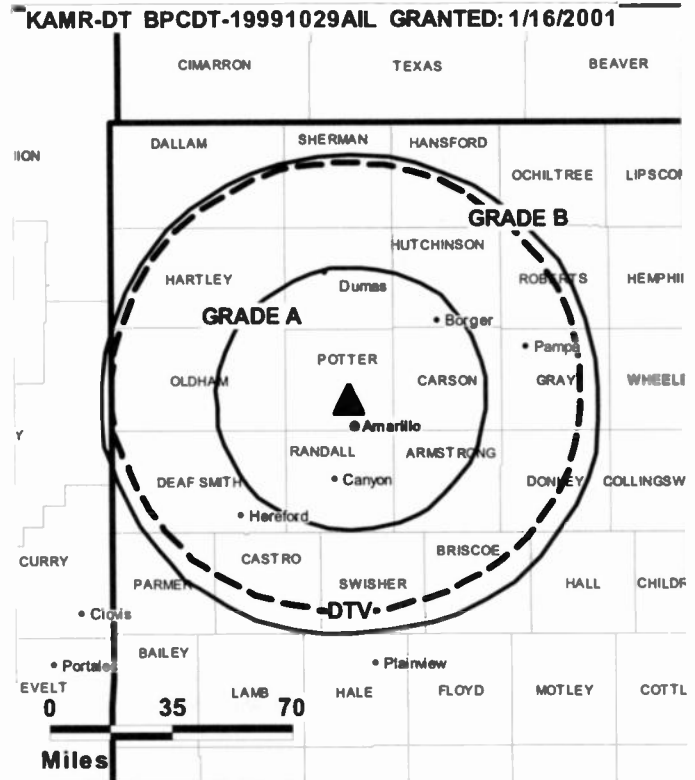
**David Toma**, Promotion Director.

**Dan Morgan**, Production Manager.

**Diana Liggitt**, Traffic Manager.

**Sherry Avara**, Local Sales Manager.

**Rick Matchell**, National Sales Manager.



© 2007 Warren Communications News

**Nylynn Nichols**, News Director.

**Ken High**, Chief Engineer.

**Frances Tillery**, Business Manager.

**City of License:** Amarillo. **Station DMA:** Amarillo, TX. **Rank:** 131.

**Nielsen Data:** Not available.

**KAMR-TV**

**Ch. 4**

**Network Service:** NBC.

**Licensee:** Nexstar Finance Inc., 909 Lake Carolyn Pkwy., Suite 1450, Irving, TX 75039.

**Studio:** 1015 S. Fillmore, Amarillo, TX 79101.

**Mailing Address:** Box 751, Amarillo, TX 79189.

**Phone:** 806-383-3321. **Fax:** 806-381-2943.

**E-mail:** nbc4@kamr.com

**Web Site:** http://www.kamr.com/

**Technical Facilities:** Channel No. 4 (66-72 MHz). Authorized power: 100-kw visual, 10-kw aural. Antenna: 1420-ft above av. terrain, 1444-ft. above ground, 4906-ft. above sea level.

Latitude 35° 18' 52"  
Longitude 101° 50' 47"

**Transmitter:** N of Amarillo at Broadway & Mobley Dr.

**Digital Facilities:** Channel No. 42 (638-644 MHz). Power: 1000-kw max. visual. Antenna: 489-ft above av. terrain, 489-ft. above ground, 4764-ft. above sea level.

Latitude 42° 17' 26"  
Longitude 89° 09' 51"

**FCC Digital File Number:** BPCDT-19991029ADB. Granted: January 16, 2001.

**Note:** Latitude and longitude coordinates shown are based on the North American Datum of 1927 (NAD 27) as currently required by the Mass Media Bureau of the FCC.

**Multichannel TV Sound:** Stereo only.

**Satellite Earth Stations:** Transmitter Harris; Harris, 6.1-meter C-band; RCA Americom, 3-meter Ku-band; M/A-Corn, Harris, Cyclesat receivers.

**News Service:** AP.

**Ownership:** Nexstar Broadcasting Group Inc. (Group Owner).

**Began Operation:** March 18, 1953. Merger of Quorum Broadcast Holdings Inc. into present owner approved by FCC October 30, 2003. Sale to Quorum Broadcast Holdings Inc. by Cannan Communications Inc. approved by FCC February 23, 1999. Sale to Cannan Communications Inc. by Stauffer Publications approved by FCC July 1, 1974 (Television Digest, Vol. 13:43, 14:31). Sale to Stauffer by Globe News Publishing Co. approved by FCC January 12, 1966 (Vol. 5:42; 6:3).

**Represented (sales):** Blair Television.

**Represented (legal):** Drinker Biddle & Reath LLP.

**Represented (engineering):** duTreil, Lundin & Rackley Inc.

**Personnel:**

**Perry Sook,** President & Chief Executive Officer.

**Dale Woods,** Vice President & General Manager.

**David Toma,** Promotion Director.

**Dan Morgan,** Production Manager.

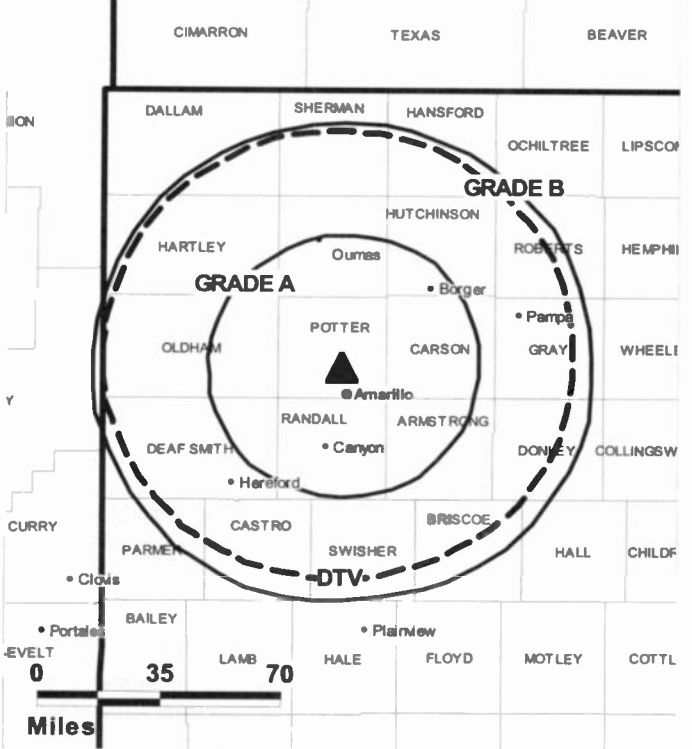
**Diana Liggitt,** Traffic Manager.

**Sherry Avara,** Local Sales Manager.

**Rick Matchell,** National Sales Manager.

**Nylynn Nichols,** News Director.

**KAMR-TV BPCT-4146 GRANTED: 6/4/1969**



© 2007 Warren Communications News

**Ken High,** Chief Engineer.

**Frances Tillery,** Business Manager.

**Rates:** On request.

**City of License:** Amarillo. **Station DMA:** Amarillo, TX. **Rank:** 131.

Circulation © 2006 Nielsen. Coverage based on Nielsen study.

GrandTotal	Cable TV Households	Non-cable TV Households	Total TV Households
Estimated Station Totals *	101,560	80,560	182,120
Average Weekly Circulation (2006)	53,125	37,078	90,203
Average Daily Circulation (2006)			41,611
Station DMA Total	Cable TV Households	Non-cable TV Households	Total TV Households
Estimated Station Totals *	96,620	79,470	176,090
Average Weekly Circulation (2006)	52,448	36,979	89,427
Average Daily Circulation (2006)			41,383
Other DMA Total	Cable TV Households	Non-cable TV Households	Total TV Households
Estimated Station Totals *	4,940	1,090	6,030
Average Weekly Circulation (2006)	677	99	776
Average Daily Circulation (2006)			228

\*Estimated station totals are sums of the Nielsen TV and Cable TV household estimates for each county in which the station registers viewing of more than 5% as per the Nielsen Survey Methods.

**KCIT**  
**Ch. 14**

**Network Service:** FOX.

**Licensee:** Mission Broadcasting Inc., 544 Red Rock Dr., Wadsworth, OH 44281.

**Studio:** 1015 S. Fillmore, Amarillo, TX 79101.

**Mailing Address:** Box 1414, Amarillo, TX 79105-1414.

**Phone:** 806-374-1414. **Fax:** 806-381-2943.

**Web Site:** <http://www.fox14.tv>

**Technical Facilities:** Channel No. 14 (470-476 MHz). Authorized power: 1280-kw max. visual, 128-kw aural. Antenna: 1521-ft above av. terrain, 1463-ft. above ground, 4895-ft. above sea level.

Latitude 35° 20' 33"  
Longitude 101° 49' 21"

**Transmitter:** Hwy. 287, 5-mi. N of Amarillo.

**Digital Facilities:** Channel No. 15 (476-482 MHz). Power: 925-kw max. visual. Antenna: 1522-ft above av. terrain, 1460-ft. above ground, 4895-ft. above sea level.

Latitude 35° 20' 33"  
Longitude 101° 49' 21"

**FCC Digital File Number:** BPCDT-19991029AIB. Granted: January 16, 2001.

**Note:** Latitude and longitude coordinates shown are based on the North American Datum of 1927 (NAD 27) as currently required by the Mass Media Bureau of the FCC.

**Satellite Earth Stations:** Transmitter Philips; AFC, 3.6-meter Ku-band; Calsat, 5-meter C-band; Scientific-Atlanta, M/A-Com receivers.

**Ownership:** Mission Broadcasting Inc. (Group Owner).

**Began Operation:** October 29, 1982. Sale to Ralph Wilson Industries by Ray Moran approved by FCC December 11, 1984. Sale to Epic by Ralph Wilson Industries approved by FCC March 11, 1991. Sale to Wicks Broadcast Group LP by Epic Broadcasting Co. approved by FCC July 6, 1995 (Television Digest, Vol. 35:18). Sale to present owner by Wicks Broadcast Group LP approved by FCC April 8, 1999.

**Represented (sales):** Millennium Sales & Marketing.

**Represented (legal):** Drinker Biddle & Reath LLP.

**Represented (engineering):** Hammett & Edison Inc.

**Personnel:**

Jim D'Malley, General Manager & Program Director.

Sherry Avara, General Sales Manager.

Heather Brunson, Local & Regional Sales Manager.

Tim Sturgess, National Sales Manager.

Nylynn Nichols, News Director.

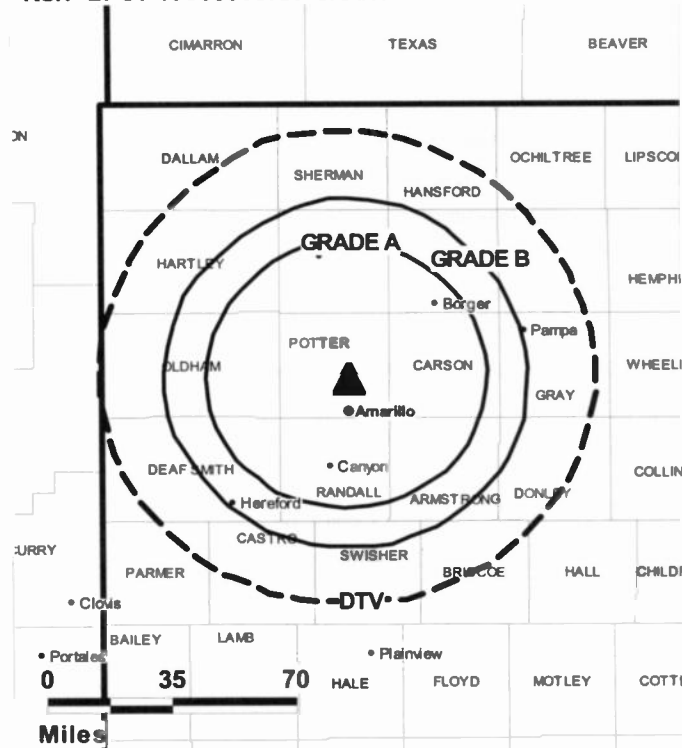
Wesley Wilson, Chief Engineer.

Carol Titus, Business Manager.

David Toma, Promotion Director.

Dan Morgan, Production Manager.

**KCIT BPCT-19860908KX GRANTED: 4/30/1987**



© 2007 Warren Communications News

Diana Liggitt, Traffic Manager.

**Highest 30 Sec. Rate:** \$1000.

**City of License:** Amarillo. **Station DMA:** Amarillo, TX. **Rank:** 131.

Circulation © 2006 Nielsen. Coverage based on Nielsen study.

GrandTotal	Cable TV Households	Non-cable TV Households	Total TV Households
Estimated Station Totals *	101,560	79,470	181,030
Average Weekly Circulation (2006)	47,367	31,866	79,233
Average Daily Circulation (2006)			27,516
<b>Station DMA Total</b>	<b>Cable TV Households</b>	<b>Non-cable TV Households</b>	<b>Total TV Households</b>
Estimated Station Totals *	96,620	79,470	176,090
Average Weekly Circulation (2006)	46,167	31,866	78,033
Average Daily Circulation (2006)			27,363
<b>Other DMA Total</b>	<b>Cable TV Households</b>	<b>Non-cable TV Households</b>	<b>Total TV Households</b>
Estimated Station Totals *	4,940	0	4,940
Average Weekly Circulation (2006)	1,200	0	1,200
Average Daily Circulation (2006)			153

\*Estimated station totals are sums of the Nielsen TV and Cable TV household estimates for each county in which the station registers viewing of more than 5% as per the Nielsen Survey Methods.

**KCIT-DT**  
**Ch. 15**

**Network Service:** FOX.

**Grantee:** Mission Broadcasting Inc., 544 Red Rock Dr., Wadsworth, OH 44281.

**Studio:** 1015 S. Fillmore, Amarillo, TX 79101.

**Mailing Address:** Box 1414, Amarillo, TX 79105-1414.

**Phone:** 806-374-1414. **Fax:** 806-381-2943.

**Web Site:** <http://www.fox14.tv>

**Technical Facilities:** Channel No. 15 (476-482 MHz). Authorized power: 925-kw max. visual. Antenna: 1522-ft above av. terrain, 1460-ft. above ground, 4895-ft. above sea level.

Latitude	35°	20'	33"
Longitude	101°	49'	21"

**Note:** Latitude and longitude coordinates shown are based on the North American Datum of 1927 (NAD 27) as currently required by the Mass Media Bureau of the FCC.

**Ownership:** Mission Broadcasting Inc. (Group Owner).

**Began Operation:** May 1, 2002. Station operating under Special Temporary Authority at 8.5-kw max. visual.

**Represented (legal):** Drinker Biddle & Reath LLP.

**Represented (sales):** Millennium Sales & Marketing.

**Personnel:**

**Jim O'Malley**, General Manager & Program Director.

**Sherry Avara**, General Sales Manager.

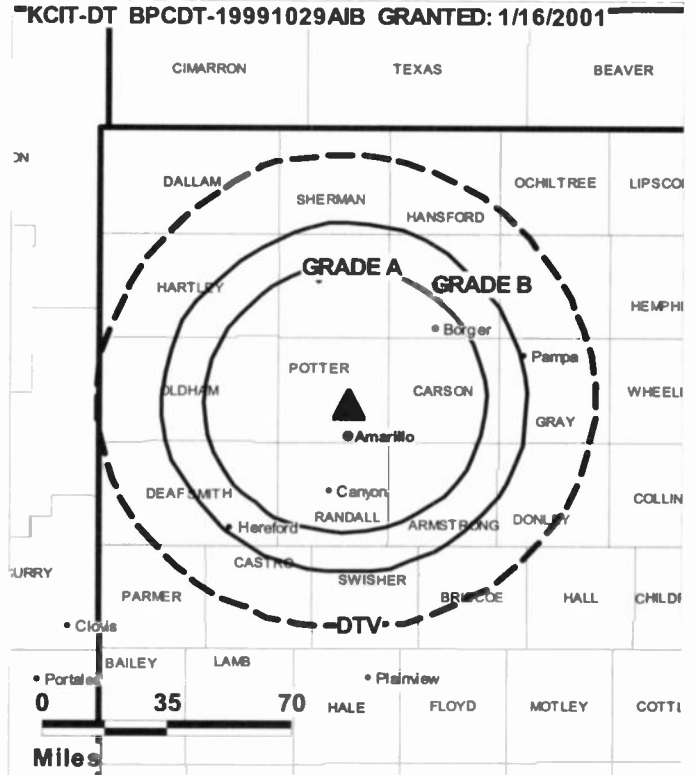
**Heather Brunson**, Local & Regional Sales Manager.

**Tim Sturgess**, National Sales Manager.

**Nylynn Nichols**, News Director.

**Wesley Wilson**, Chief Engineer.

**Carol Titus**, Business Manager.



© 2007 Warren Communications News

**David Toma**, Promotion Director.

**Dan Morgan**, Production Manager.

**Diana Liggitt**, Traffic Manager.

**City of License:** Amarillo. **Station DMA:** Amarillo, TX. **Rank:** 131.

**Nielsen Data:** Not available.

**KFDA-DT**

**Ch. 9**

**Network Service:** CBS.

**Licensee:** Panhandle Telecasting Co., Box 10, Amarillo, TX 79105.

**Studio:** 7900 Broadway, Amarillo, TX 79108.

**Mailing Address:** Box 10, Amarillo, TX 79105.

**Phone:** 806-383-1010. **Fax:** 806-381-9859.

**Web Site:** <http://www.newschannel10.com>

**Technical Facilities:** Channel No. 9 (186-192 MHz). Authorized power: 20.8-kw visual. Antenna: 1529-ft above av. terrain, 1453-ft. above ground, 5003-ft. above sea level.

Latitude	35°	17'	34"
Longitude	101°	50'	42"

**Note:** Latitude and longitude coordinates shown are based on the North American Datum of 1927 (NAD 27) as currently required by the Mass Media Bureau of the FCC.

**Ownership:** Drewry Communications (Group Owner).

**Began Operation:** September 16, 2002. Standard and High Definition.

**Represented (sales):** Petry Television Inc.

**Personnel:**

**Mike Lee,** Vice President & General Manager.

**Joyce Austin,** Local, National & Regional Sales Manager.

**Kari King,** News Director.

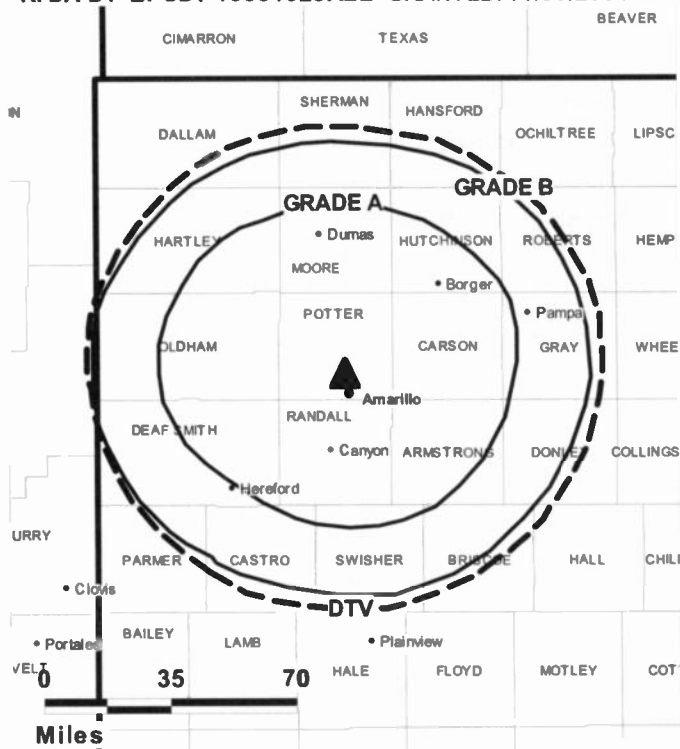
**Tim Winn,** Chief Engineer.

**Ideana Anthony,** Business Manager.

**Walt Howard,** Promotion & Marketing Director.

**Tim Cato,** Production Manager.

**KFDA-DT BPCDT-19991029ABB GRANTED: 11/30/2001**



© 2007 Warren Communications News

**Tonya Trevino,** Traffic Manager.

**City of License:** Amarillo. **Station DMA:** Amarillo, TX. **Rank:** 131.

**Nielsen Data:** Not available.

**KFDA-TV**  
**Ch. 10**

**Network Service:** CBS.

**Licensee:** Panhandle Telecasting Co., Gen. Partnership, Box 10, Amarillo, TX 79105-0010.

**Studio:** 7900 Broadway, Amarillo, TX 79108.

**Mailing Address:** Box 10, Amarillo, TX 79105-0010.

**Phone:** 806-383-1010. **Fax:** 806-381-9859.

**Web Site:** http://www.newschannel10.com

**Technical Facilities:** Channel No. 10 (192-198 MHz). Authorized power: 316-kw visual, 31.6-kw aural. Antenna: 1530-ft above av. terrain, 1493-ft. above ground, 5047-ft. above sea level.

Latitude 35° 17' 34"  
Longitude 101° 50' 42"

**Transmitter:** Broadway St. at Cherry Av.

**Digital Facilities:** Channel No. 9 (186-192 MHz). Power: 20.8-kw visual. Antenna: 1529-ft above av. terrain, 1453-ft. above ground, 5003-ft. above sea level.

Latitude 35° 17' 34"  
Longitude 101° 50' 42"

**FCC Digital File Number:** BPCDT-19991029ABB. Granted: November 30, 2001.

**Note:** Latitude and longitude coordinates shown are based on the North American Datum of 1927 (NAD 27) as currently required by the Mass Media Bureau of the FCC.

**Multichannel TV Sound:** Stereo only.

**Satellite Earth Stations:** Transmitter Harris; Andrew, 4.6-meter Ku-band; Scientific-Atlanta, 5-meter; Harris, 5-meter; Scientific-Atlanta, Harris, Andrew receivers.

**News Services:** AP, Texas State Network, CNN Newsource, CBS Newspath.

**Ownership:** Drewry Communications (Group Owner).

**Began Operation:** April 4, 1953. Sale of 61% by Sid W. Richardson Foundation to Bass Broadcasting and subsequent transfer of 19.6% by Gene L. Cagle was approved by FCC February 2, 1966. Sale to Midessa Cablevision by Bass Broadcasting approved by FCC August 20, 1976. Sale of 50% by Midessa Television Inc. to Lawton Cablevision Inc. approved by FCC February 27, 1984.

**Represented (sales):** Petry Television Inc.

**Represented (legal):** Arent Fox Kintner Plotkin & Kahn PLLC.

**Personnel:**

Mike Lee, Vice President & General Manager.

Joyce Austin, Local, National & Regional Sales Manager.

Kari King, News Director.

Tim Winn, Chief Engineer.

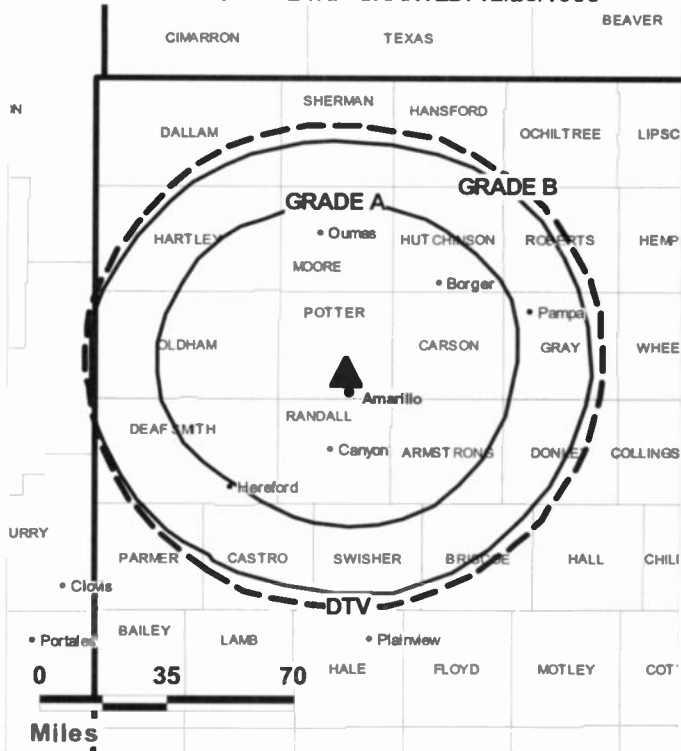
Ideana Anthony, Business Manager.

Walt Howard, Promotion & Marketing Director.

Tim Cato, Production Manager.

Tonya Trevino, Traffic Manager.

KFDA-TV BPCT-19801024KF GRANTED: 12/20/1980



© 2007 Warren Communications News

**Highest 30 Sec. Rate:** \$1000.

**City of License:** Amarillo. **Station DMA:** Amarillo, TX. **Rank:** 131.

Circulation © 2006 Nielsen. Coverage based on Nielsen study.

GrandTotal	Cable TV Households	Non-cable TV Households	Total TV Households
Estimated Station Totals *	102,430	80,560	182,990
Average Weekly Circulation (2006)	70,105	46,075	116,180
Average Daily Circulation (2006)			65,802
Station OMA Total	Cable TV Households	Non-cable TV Households	Total TV Households
Estimated Station Totals *	96,620	79,470	176,090
Average Weekly Circulation (2006)	68,764	45,976	114,740
Average Daily Circulation (2006)			65,522
Other OMA Total	Cable TV Households	Non-cable TV Households	Total TV Households
Estimated Station Totals *	5,810	1,090	6,900
Average Weekly Circulation (2006)	1,341	99	1,440
Average Daily Circulation (2006)			280

\*Estimated station totals are sums of the Nielsen TV and Cable TV household estimates for each county in which the station registers viewing of more than 5% as per the Nielsen Survey Methods.

**KVII-DT**  
**Ch. 23**

**Network Service:** CW, ABC.

**Licensee:** Barrington Amarillo License LLC, 2500 W. Higgins Rd., Suite 880, Hoffman Estates, IL 60195.

**Studio:** One Broadcast Center, Amarillo, TX 79101.

**Mailing Address:** One Broadcast Center, Amarillo, TX 79101.

**Phone:** 806-373-1787. **Fax:** 806-371-7329.

**E-mail:** pronews7@kvii.com

**Web Site:** http://www.kvii.com

**Technical Facilities:** Channel No. 23 (524-530 MHz). Authorized power: 658-kw max. visual. Antenna: 1608-ft above av. terrain, 1486-ft. above ground.

Latitude	35°	22'	30"
Longitude	101°	52'	56"

Holds CP for change to 50-kw max. visual, 1122-ft above av. terrain, 1000-ft. above ground, 4422-ft. above sea level; BMPCDT-20060504ACC.

**Note:** Latitude and longitude coordinates shown are based on the North American Datum of 1927 (NAD 27) as currently required by the Mass Media Bureau of the FCC.

**Ownership:** Pilot Group LP (Group Owner).

**Began Operation:** Station operating; no on-air date.

**Represented (legal):** Paul, Hastings, Janofsky & Walker LLP.

**Represented (sales):** Continental Television Sales.

**Personnel:**

Lynn Fairbanks, President, General Manager & General Sales Manager.

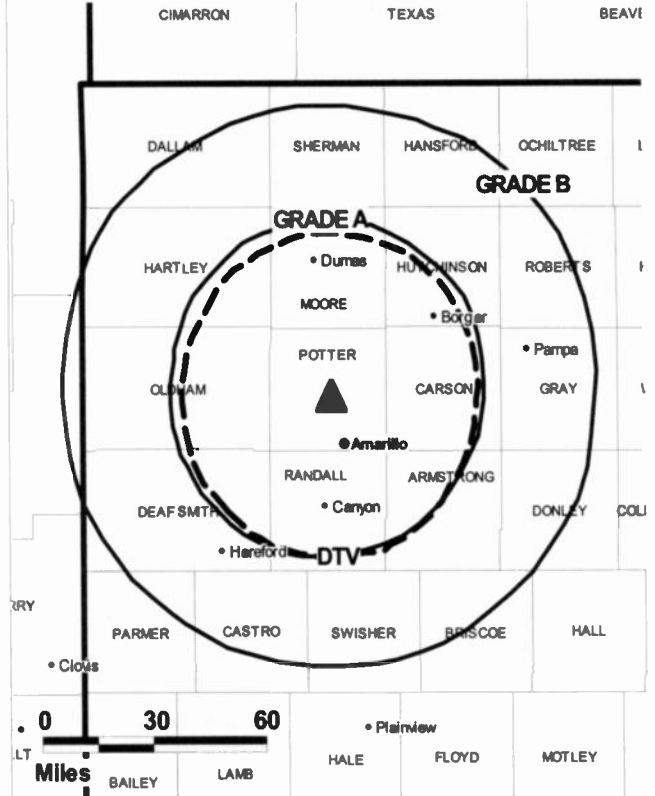
Dusty Green, Operations Manager & News Director.

Connie Mosley, Local Sales Manager.

William R. Canady, Engineering Director.

Laura Lane, Business Manager.

**KVII-DT BMPCDT-20060504ACC GRANTED: 6/5/2006**



© 2007 Warren Communications News

**Paula Harris, Program Director.**

**Lisa Schmidt, Production Manager & Creative Services Director.**

**Margaret Burris, Traffic Manager.**

**City of License:** Amarillo. **Station DMA:** Amarillo, TX. **Rank:** 131.

**Nielsen Data:** Not available.

**KVII-TV**

**Ch. 7**

**(Operates satellite KVIH-TV, Clovis)**

**Network Service:** ABC.

**Licensee:** Barrington Amarillo License LLC, 2500 W. Higgins Rd., Suite 880, Hoffman Estates, IL 60195.

**Studio:** One Broadcast Center, Amarillo, TX 79101-4328.

**Mailing Address:** One Broadcast Center, Amarillo, TX 79101-4328.

**Phone:** 806-373-1787. **Fax:** 806-371-7329.

**E-mail:** pronews7@kvii.com

**Web Site:** http://www.kvii.com

**Technical Facilities:** Channel No. 7 (174-180 MHz). Authorized power: 316-kw visual. Antenna: 1702-ft above av. terrain, 1581-ft. above ground, 5003-ft. above sea level.

Latitude 35° 22' 30"  
Longitude 101° 52' 56"

**Digital Facilities:** Channel No. 23 (524-530 MHz). Power: 658-kw max. visual. Antenna: 1608-ft above av. terrain, 1486-ft. above ground.

Latitude 35° 22' 30"  
Longitude 101° 52' 56"

**FCC Digital File Number:** BPCDT-19991029ACE. Granted: June 05, 2006.

**Note:** Latitude and longitude coordinates shown are based on the North American Datum of 1927 (NAD 27) as currently required by the Mass Media Bureau of the FCC.

**Multichannel TV Sound:** Stereo only.

**Satellite Earth Station:** Transmitter Harris; Scientific-Atlanta, 7-meter; Scientific-Atlanta, M/A-Com, Avantek receivers.

**News Service:** AP.

**Ownership:** Pilot Group LP (Group Owner).

**Began Operation:** December 21, 1957. Sale to present owner by New Vision Group LLC approved by FCC June 15, 2005. Sale to New Vision Group LLC by Marsh Media Inc. approved by FCC October 25, 2002. Sale to Marsh Media Inc. by John B. Walton Jr. approved by FCC January 31, 1968. Sale to John B. Walton Jr. by Southwest States approved by FCC November 12, 1963. Sale of control to TV Properties (Southwest States) approved by FCC July 16, 1958.

**Represented (sales):** Continental Television Sales.

**Represented (legal):** Paul, Hastings, Janofsky & Walker LLP.

**Represented (engineering):** Smith & Fisher.

**Personnel:**

Lynn Fairbanks, President, General Manager & General Sales Manager.

Dusty Green, Operations Manager & News Director.

Connie Mosley, Local Sales Manager.

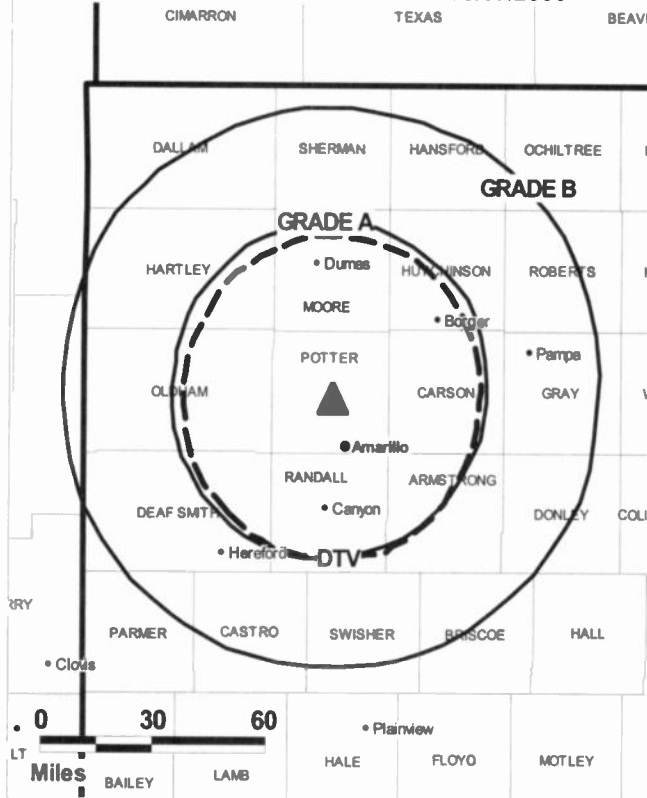
William R. Canady, Engineering Director.

Laura Lane, Business Manager.

Paula Harris, Program Director.

Lisa Schmidt, Production Manager & Creative Services Director.

**KVII-TV BPCT-19991129AAP GRANTED: 3/17/2000**



**Margaret Burris, Traffic Manager.**

**Rates:** On request.

**City of License:** Amarillo. **Station DMA:** Amarillo, TX. **Rank:** 131.

Circulation © 2006 Nielsen. Coverage based on Nielsen study.

<b>GrandTotal</b>	<b>Cable TV Households</b>	<b>Non-cable TV Households</b>	<b>Total TV Households</b>
Estimated Station Totals *	104,590	80,560	185,150
Average Weekly Circulation (2006)	63,708	46,353	110,061
Average Daily Circulation (2006)			59,052
<b>Station DMA Total</b>	<b>Cable TV Households</b>	<b>Non-cable TV Households</b>	<b>Total TV Households</b>
Estimated Station Totals *	94,460	79,470	173,930
Average Weekly Circulation (2006)	62,465	46,254	108,719
Average Daily Circulation (2006)			58,729
<b>Other DMA Total</b>	<b>Cable TV Households</b>	<b>Non-cable TV Households</b>	<b>Total TV Households</b>
Estimated Station Totals *	10,130	1,090	11,220
Average Weekly Circulation (2006)	1,243	99	1,342
Average Daily Circulation (2006)			323

\*Estimated station totals are sums of the Nielsen TV and Cable TV household estimates for each county in which the station registers viewing of more than 5% as per the Nielsen Survey Methods.



**KPXD**  
**Ch. 68**

**Network Service:** ION.

**Licensee:** Paxson Dallas License Inc., 601 Clearwater Park Rd., West Palm Beach, FL 33401-6233.

**Studio:** 3900 Barnett St., Fort Worth, TX 76103.

**Mailing Address:** 3900 Barnett St., Fort Worth, TX 76103.

**Phone:** 817-654-6467. **Fax:** 817-654-6522.

**E-mail:** rickfetter@ionmedia.tv

**Web Site:** http://www.ionline.tv

**Technical Facilities:** Channel No. 68 (794-800 MHz). Authorized power: 5000-kw max. visual, 500-kw aural. Antenna: 1765-ft above av. terrain, 1558-ft. above ground, 2388-ft. above sea level.

Latitude 32° 35' 24"  
Longitude 96° 58' 25"

Requests CP for change to channel number 42, 1750-kw max. visual, 1775-ft above av. terrain, 1598-ft. above ground, 2402-ft. above sea level; lat. 32° 35' 19", long. 96° 58' 05", BPCT-20020131ABM.

**Transmitter:** 0.5-mi. E of the intersection of Robin Rd. & Beltline Rd., Cedar Hill.

**Digital Facilities:** Channel No. 42 (638-644 MHz). Power: 1000-kw max. visual. Antenna: 1207-ft above av. terrain, 1000-ft. above ground, 1829-ft. above sea level.

Latitude 32° 35' 25"  
Longitude 96° 58' 23"

**FCC Digital File Number:** BPCDT-19990914AAD. Granted: October 11, 2000.

**Note:** Latitude and longitude coordinates shown are based on the North American Datum of 1927 (NAD 27) as currently required by the Mass Media Bureau of the FCC.

**Ownership:** ION Media Networks Inc. (Group Owner).

**Began Operation:** December 21, 1996.

**Represented (legal):** Walker, Bordelon, Hamlin, Theriot & Hardy.

**Represented (engineering):** duTreil, Lundin & Rackley Inc.

**Personnel:**

Charles Compagnone, Vice President, Sales.

Sandy Moses, Local Sales Manager.

Brian Duffy, National Sales Manager.

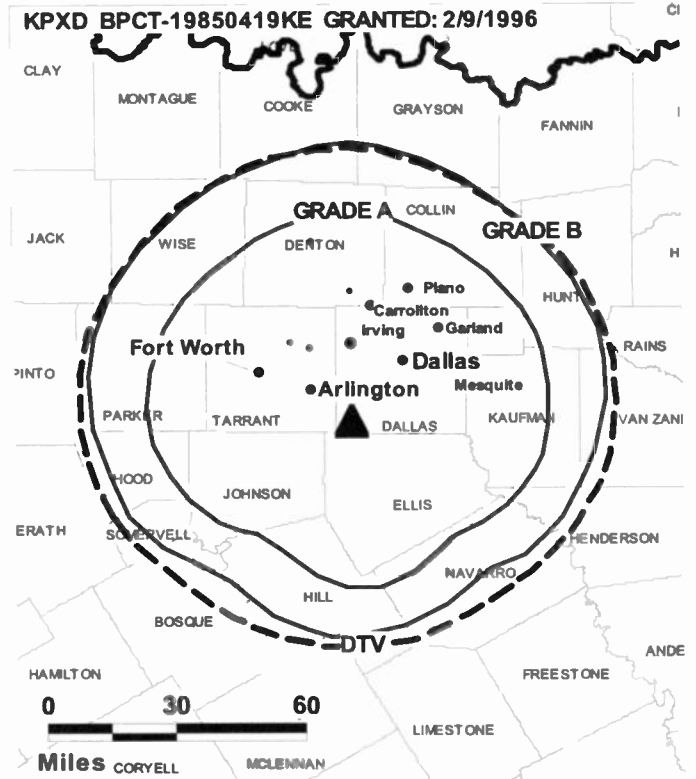
Donald Dobbs, Chief Engineer.

Rick Fetter, Business Manager.

Kira Hatcher, Traffic Manager.

**Rates:** On request.

**City of License:** Arlington. **Station DMA:** Dallas-Fort Worth, TX. **Rank:** 6.



Circulation © 2006 Nielsen. Coverage based on Nielsen study.

GrandTotal	Cable TV Households	Non-cable TV Households	Total TV Households
Estimated Station Totals *	833,500	932,030	1,765,530
Average Weekly Circulation (2006)	49,021	62,071	111,092
Average Daily Circulation (2006)			27,173
Station DMA Total	Cable TV Households	Non-cable TV Households	Total TV Households
Estimated Station Totals *	828,580	932,030	1,760,610
Average Weekly Circulation (2006)	48,721	62,071	110,792
Average Daily Circulation (2006)			27,153
Other DMA Total	Cable TV Households	Non-cable TV Households	Total TV Households
Estimated Station Totals *	4,920	0	4,920
Average Weekly Circulation (2006)	300	0	300
Average Daily Circulation (2006)			20

\*Estimated station totals are sums of the Nielsen TV and Cable TV household estimates for each county in which the station registers viewing of more than 5% as per the Nielsen Survey Methods.

**KPXD-DT**  
**Ch. 42**

**Network Service:** ION.

**Licensee:** Paxson Dallas License Inc., 601 Clearwater Park Rd., West Palm Beach, FL 33401-6233.

**Studio:** 3900 Barnett St., Fort Worth, TX 76103.

**Mailing Address:** 3900 Barnett St., Fort Worth, TX 76103.

**Phone:** 817-654-6467. **Fax:** 817-654-6522.

**E-mail:** rickfetter@ionmedia.tv

**Web Site:** <http://www.ionline.tv>

**Technical Facilities:** Channel No. 42 (638-644 MHz). Authorized power: 1000-kw max. visual. Antenna: 1207-ft above av. terrain, 1000-ft. above ground, 1829-ft. above sea level.

Latitude	32°	35'	25"
Longitude	96°	58'	23"

**Note:** Latitude and longitude coordinates shown are based on the North American Datum of 1927 (NAD 27) as currently required by the Mass Media Bureau of the FCC.

**Ownership:** ION Media Networks Inc. (Group Owner).

**Began Operation:** January 1, 2002. Standard and High Definition.

**Personnel:**

**Charles Compagnone**, Vice President, Sales.

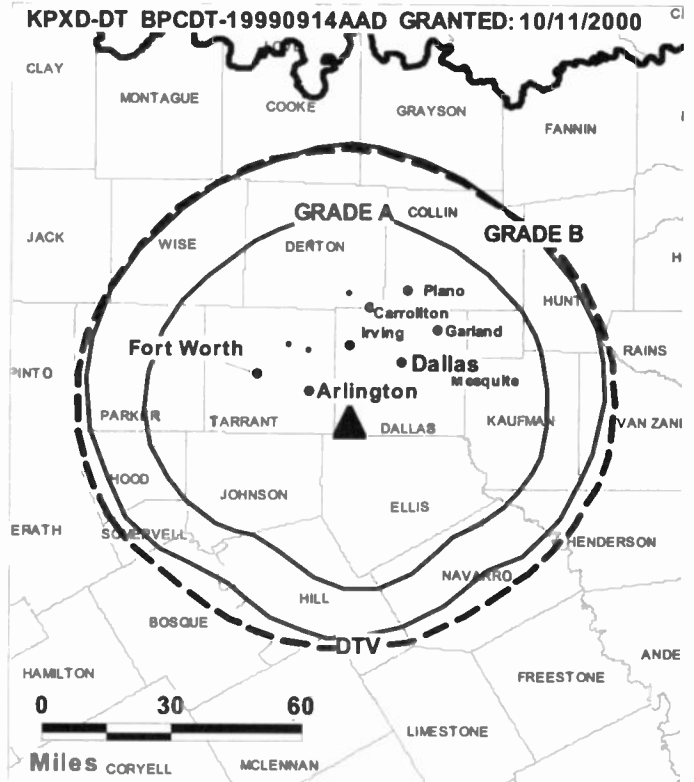
**Sandy Moses**, Local Sales Manager.

**Brian Duffy**, National Sales Manager.

**Donald Dobbs**, Chief Engineer.

**Rick Fetter**, Business Manager.

**Kira Hatcher**, Traffic Manager.



© 2007 Warren Communications News

**City of License:** Arlington. **Station OMA:** Dallas-Fort Worth, TX. **Rank:** 6.

**Nielsen Data:** Not available.

**KEYE-DT**

**Ch. 43**

**Network Service:** CBS.

**Licensed:** CBS Stations Group of Texas, L.P., 2000 K St. NW, Suite 725, Washington, DC 20006.

**Studio:** 10700 Metric Blvd., Austin, TX 78758.

**Mailing Address:** 10700 Metric Blvd., Austin, TX 78758.

**Phone:** 512-835-0042. **Fax:** 512-837-6753.

**E-mail:** keyetv@keyetv.com

**Web Site:** http://www.keyetv.com

**Technical Facilities:** Channel No. 43 (644-650 MHz). Authorized power: 1000-kw max. visual. Antenna: 1296-ft above av. terrain, 1184-ft. above ground, 2021-ft. above sea level.

Latitude	30°	19'	18.60"
Longitude	97°	48'	11.60"

**Note:** Latitude and longitude coordinates shown are based on the North American Datum of 1927 (NAD 27) as currently required by the Mass Media Bureau of the FCC.

**Ownership:** CBS Corp. (Group Owner).

**Began Operation:** October 1, 2003. High Definition.

**Personnel:**

**Gary Schneider**, Vice President & General Manager.

**Jeff Stern**, General Sales Manager.

**Ira Poole**, Local Sales Manager.

**Fred Lindstrom**, National & Regional Sales Manager.

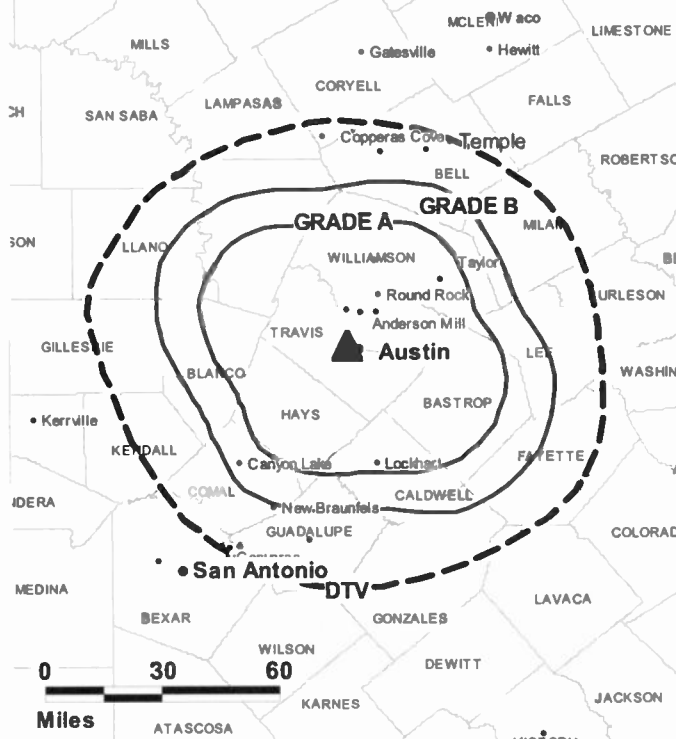
**Tim Gardner**, News Director.

**Dusty Granberry**, Engineering Director.

**Christy Beadle**, Business Manager.

**Lori Conrad**, Director, Communications.

**KEYE-DT B MPCDT-20020528AAE GRANTED: 8/19/2003**



© 2007 Warren Communications News

**Stan Tetar**, Promotion Director.

**Jessica Tremmell**, Traffic Manager.

**City of License:** Austin. **Station DMA:** Austin, TX. **Rank:** 52.

**Nielsen Data:** Not available.

# KEYE-TV

Ch. 42

**Network Service:** CBS.

**Licensee:** CBS Stations Group of Texas, L.P., 2000 K St. NW, Suite 725, Washington, DC 20006.

**Studio:** 10700 Metric Blvd., Austin, TX 78758.

**Mailing Address:** 10700 Metric Blvd., Austin, TX 78758.

**Phone:** 512-835-0042. **Fax:** 512-837-6753.

**E-mail:** keyetv@keyetv.com

**Web Site:** http://www.keyetv.com

**Technical Facilities:** Authorized power: 5000-kw max. visual, aural. Antenna: 1247-ft above av. terrain, 1135-ft. above ground, 1972-ft. above sea level.

Latitude 30° 19' 18.60"  
Longitude 97° 48' 11.60"

**Digital Facilities:** Channel No. 43 (644-650 MHz). Power: 1000-kw max. visual. Antenna: 1296-ft above av. terrain, 1184-ft. above ground, 2021-ft. above sea level.

Latitude 30° 19' 18.60"  
Longitude 97° 48' 11.60"

**FCC Digital File Number:** BPCDT-19991101ABZ. Granted: August 19, 2003.

**Note:** Latitude and longitude coordinates shown are based on the North American Datum of 1927 (NAD 27) as currently required by the Mass Media Bureau of the FCC.

**Multichannel TV Sound:** Planned.

**Satellite Earth Stations:** Transmitter RCA; Harris, 6.1-meter C-band; Chapparral, 3.5-meter Ku-band; Vertex, 4.6-meter Ku-band; M/A-Corn, Harris receivers.

**News Services:** AP, CBS Newspath.

**Ownership:** CBS Corp. (Group Owner).

**Began Operation:** December 4, 1983.

**Represented (sales):** TeleRep Inc.

**Represented (legal):** Akin, Gump, Strauss, Hauer & Feld LLP.

**Represented (engineering):** Denny & Associates PC.

**Personnel:**

**Gary Schneider**, Vice President & General Manager.

**Jeff Stern**, General Sales Manager.

**Ira Poole**, Local Sales Manager.

**Fred Lindstrom**, National & Regional Sales Manager.

**Tim Gardner**, News Director.

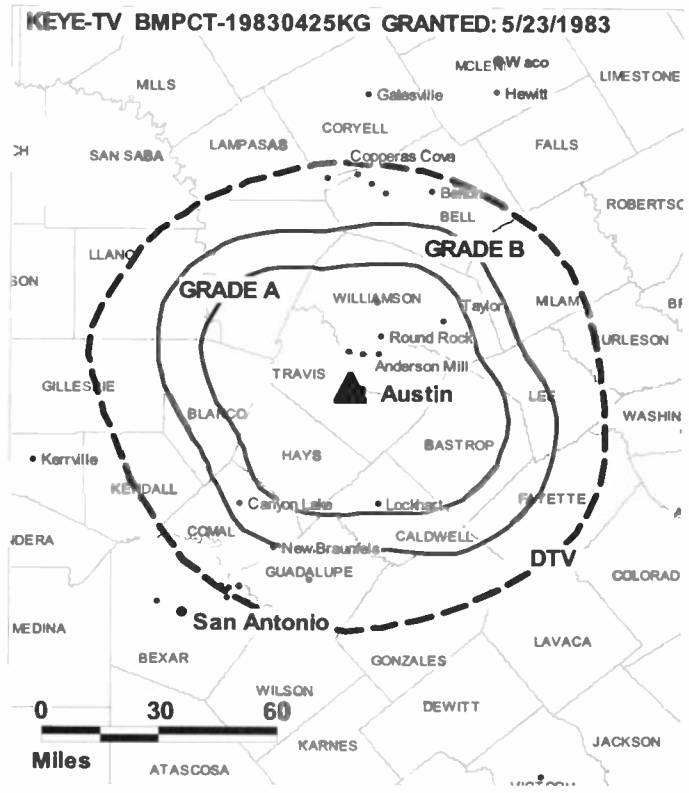
**Dusty Granberry**, Engineering Director.

**Christy Beadle**, Business Manager.

**Lori Conrad**, Director, Communications.

**Stan Tetar**, Promotion Manager.

**Jessica Tremmell**, Traffic Manager.



**Rates:** On request.

**City of License:** Austin. **Station DMA:** Austin, TX. **Rank:** 52.

Circulation © 2006 Nielsen. Coverage based on Nielsen study.

GrandTotal	Cable TV Households	Non-cable TV Households	Total TV Households
Estimated Station Totals *	403,710	214,390	618,100
Average Weekly Circulation (2006)	228,354	107,486	335,840
Average Daily Circulation (2006)			146,841
Station DMA Total	Cable TV Households	Non-cable TV Households	Total TV Households
Estimated Station Totals *	393,910	190,320	584,230
Average Weekly Circulation (2006)	226,232	105,521	331,753
Average Daily Circulation (2006)			145,307
Other DMA Total	Cable TV Households	Non-cable TV Households	Total TV Households
Estimated Station Totals *	9,800	24,070	33,870
Average Weekly Circulation (2006)	2,122	1,965	4,087
Average Daily Circulation (2006)			1,534

\*Estimated station totals are sums of the Nielsen TV and Cable TV household estimates for each county in which the station registers viewing of more than 5% as per the Nielsen Survey Methods.

**KNVA**  
**Ch. 54**

**Network Service:** MNT, CW.

**Licensee:** 54 Broadcasting Inc., Box 684647, Austin, TX 78768.

**Studio:** 908 W. Martin Luther King Blvd., Austin, TX 78701.

**Mailing Address:** Box 490, Austin, TX 78767.

**Phone:** 512-478-5400. **Fax:** 512-476-1520.

**E-mail:** knva530@knva.com

**Web Site:** http://www.knva.com/

**Technical Facilities:** Channel No. 54 (710-716 MHz). Authorized power: 4029-kw max. visual. Antenna: 1056-ft above av. terrain, 919-ft. above ground, 1772-ft. above sea level.

Latitude 30° 19' 33"  
Longitude 97° 47' 58"

**Transmitter:** Trail of the Madrones Rd., 5-mi. NW of Austin.

**Digital Facilities:** Channel No. 49 (680-686 MHz). Power: 197-kw max. visual, aural. Antenna: 1299-ft above av. terrain, 1161-ft. above ground, 2011-ft. above sea level.

Latitude 30° 19' 33"  
Longitude 97° 47' 58"

**FCC Digital File Number:** BPCDT-19991025ADB. Granted: July 06, 2006.

**Note:** Latitude and longitude coordinates shown are based on the North American Datum of 1927 (NAD 27) as currently required by the Mass Media Bureau of the FCC.

**LMA:** Local marketing agreement with KXAN-TV (N), Austin.

**Ownership:** 54 Broadcasting Inc. (Group Owner).

**Began Operation:** August 31, 1994. Transfer of control from Rosalie Goldberg to her children (Frank Goldberg, Mark Goldberg, Richard Goldberg & Diane Levy) approved by FCC June 10, 2004.

**Represented (sales):** Blair Television.

**Represented (legal):** Thompson, Hine & Flory LLP.

**Represented (engineering):** Marsand Inc.

**Personnel:**

Carlos Fernandez, President & General Manager.

Kyle King, General & National Sales Manager.

Heidi Bookhelm, New Media Sales Director.

Clint Miller, Local Sales Manager.

Gerardo Lopez, News Director.

Mark Dunham, Chief Engineer.

Anne Peterson, Business Manager.

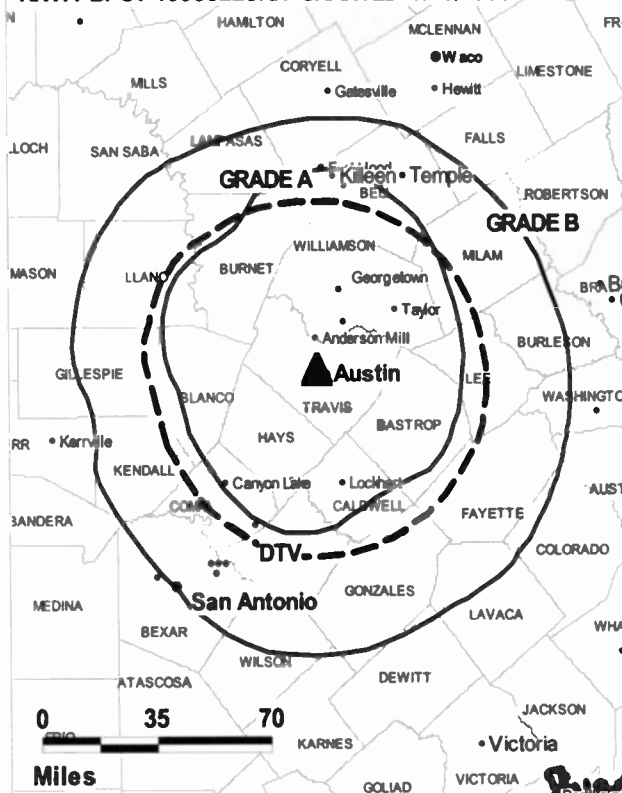
Regina Soto, Program Director.

Jim Canning, Promotion Director.

Sonya Aleman, Research Director.

Jamie Holowaty, Operations & Production Manager.

**KNVA BPCT-19980220KH GRANTED: 8/13/1998**



© 2007 Warren Communications News

Jamie Aragon, Traffic Co-Manager.

Laura Hansen, Traffic Co-Manager.

**Rates:** On request.

**City of License:** Austin. **Station DMA:** Austin, TX. **Rank:** 52.

Circulation © 2006 Nielsen. Coverage based on Nielsen study.

GrandTotal	Cable TV Households	Non-cable TV Households	Total TV Households
Estimated Station Totals *	398,380	201,710	600,090
Average Weekly Circulation (2006)	86,120	66,286	152,406
Average Daily Circulation (2006)			48,925
Station DMA Total	Cable TV Households	Non-cable TV Households	Total TV Households
Estimated Station Totals *	390,300	190,320	580,620
Average Weekly Circulation (2006)	84,412	65,343	149,755
Average Daily Circulation (2006)			48,305
Other DMA Total	Cable TV Households	Non-cable TV Households	Total TV Households
Estimated Station Totals *	8,080	11,390	19,470
Average Weekly Circulation (2006)	1,708	943	2,651
Average Daily Circulation (2006)			620

\*Estimated station totals are sums of the Nielsen TV and Cable TV household estimates for each county in which the station registers viewing of more than 5% as per the Nielsen Survey Methods.

**KNVA-DT**  
**Ch. 49**

**Network Service:** MNT, CW.

**Grantee:** 54 Broadcasting Inc., Box 684647, Austin, TX 78768.

**Studio:** 908 W. Martin Luther King Blvd., Austin, TX 78701.

**Mailing Address:** Box 490, Austin, TX 78767.

**Phone:** 512-478-5400. **Fax:** 512-476-1520.

**E-mail:** knva530@knva.com

**Web Site:** http://www.knva.com

**Technical Facilities:** Channel No. 49 (680-686 MHz). Authorized power: 197-kw max. visual, aural. Antenna: 1299-ft above av. terrain, 1161-ft. above ground, 2011-ft. above sea level.

Latitude	30°	19'	33"
Longitude	97°	47'	58"

**Note:** Latitude and longitude coordinates shown are based on the North American Datum of 1927 (NAD 27) as currently required by the Mass Media Bureau of the FCC.

**Ownership:** 54 Broadcasting Inc. (Group Owner).

**Began Operation:** Station operating under Special Temporary Authority at 190-kw max. visual; no on-air date.

**Represented (legal):** Thompson, Hine & Flory LLP.

**Represented (sales):** Blair Television.

**Personnel:**

**Carlos Fernandez,** President & General Manager.

**Heidi Bookheim,** New Media Sales Director.

**Clint Miller,** Local Sales Manager.

**Kyle King,** General & National Sales Manager.

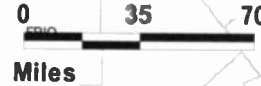
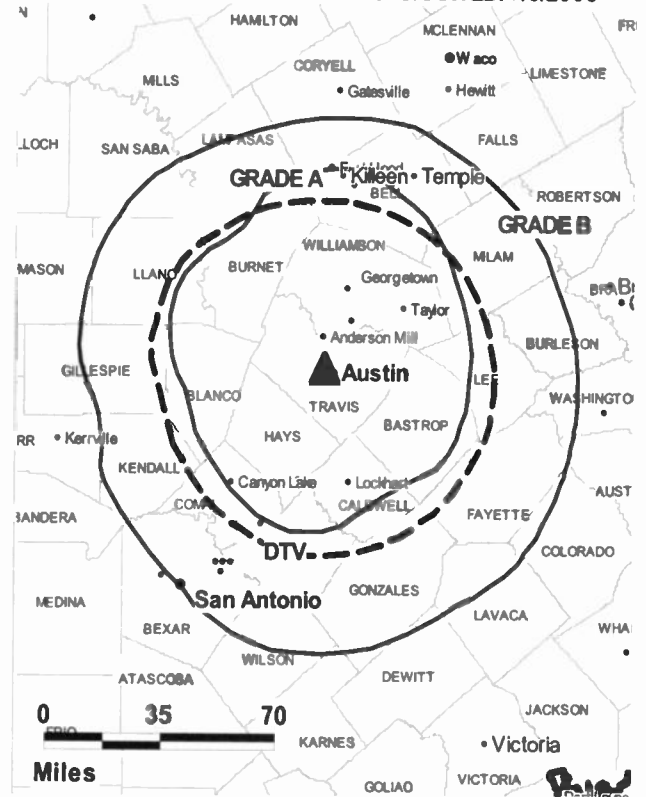
**Mark Dunham,** Chief Engineer.

**Anne Peterson,** Business Manager.

**Regina Soto,** Program Director.

**Jim Canning,** Promotion Director.

**KNVA-DT BMPCDT-20060623AAC GRANTED: 7/6/2006**



© 2007 Warren Communications News

**Sonya Aleman,** Research Director.

**Jamie Holowaty,** Operations & Production Manager.

**Jamie Aragon,** Traffic Co-Manager.

**Laura Hansen,** Traffic Co-Manager.

**City of License:** Austin. **Station DMA:** Austin, TX. **Rank:** 52.

**Nielsen Data:** Not available.

**KTBC**  
**Ch. 7**

**Network Service:** FOX.

**Licensee:** KTBC Television Inc., 5151 Wisconsin Ave. NW, Washington, DC 20016.

**Studio:** 119 E. 10th St., Austin, TX 78701.

**Mailing Address:** 119 E. 10th St., Austin, TX 78701.

**Phone:** 512-476-7777. **Fax:** 512-495-7001.

**E-mail:** management@fox7.com

**Web Site:** http://www.fox7.com

**Technical Facilities:** Channel No. 7 (174-180 MHz). Authorized power: 316-kw visual, 31.6-kw aural. Antenna: 1260-ft above av. terrain, 1076-ft. above ground, 1987-ft. above sea level.

Latitude 30° 18' 35"  
Longitude 97° 47' 34"

**Transmitter:** Mount Larson, 4-mi. NW of State Capitol building.

**Digital Facilities:** Channel No. 56 (722-728 MHz). Power: 1000-kw max. visual, aural. Antenna: 1161-ft above av. terrain, 951-ft. above ground, 1871-ft. above sea level.

Latitude 30° 18' 35"  
Longitude 97° 47' 34"

**FCC Digital File Number:** BPCDT-19990928AAZ. Granted: September 27, 2005.

**Note:** Latitude and longitude coordinates shown are based on the North American Datum of 1927 (NAD 27) as currently required by the Mass Media Bureau of the FCC.

**Satellite Earth Stations:** Transmitter Harris; Scientific-Atlanta, 7-meter; Scientific-Atlanta, 3.6-meter; Prodelin, 3.8-meter.

**News Services:** AP, Reuters TV, Fox NewsEdge, CNN Newsource.

**Ownership:** Fox Television Holdings Inc. (Group Owner).

**Began Operation:** November 27, 1952. Sale to Times Mirror Co. by Claudia Taylor Johnson, et al., approved by FCC September 6, 1973 (Television Digest, Vol. 12:37; 13:37). Sale to Argyle Television Holding Inc. by Times Mirror Co. approved by FCC October 6, 1993 (Vol. 33:13, 14, 34:2, 41). Sale to New World Communications by Argyle Television Holding Inc. approved by FCC March 31, 1995. Sale to present owner by New World Communications approved by FCC November 7, 1996.

**Represented (sales):** Fox Television Sales Inc.

**Represented (legal):** Fox Legal.

**Represented (engineering):** Fox Television Stations Inc.

**Personnel:**

**Danny Baker**, Vice President & General Manager.

**Jay Jamandre**, Operations & Production Manager.

**Mark Rodman**, General Sales Manager.

**Scott Moore**, Local Sales Manager.

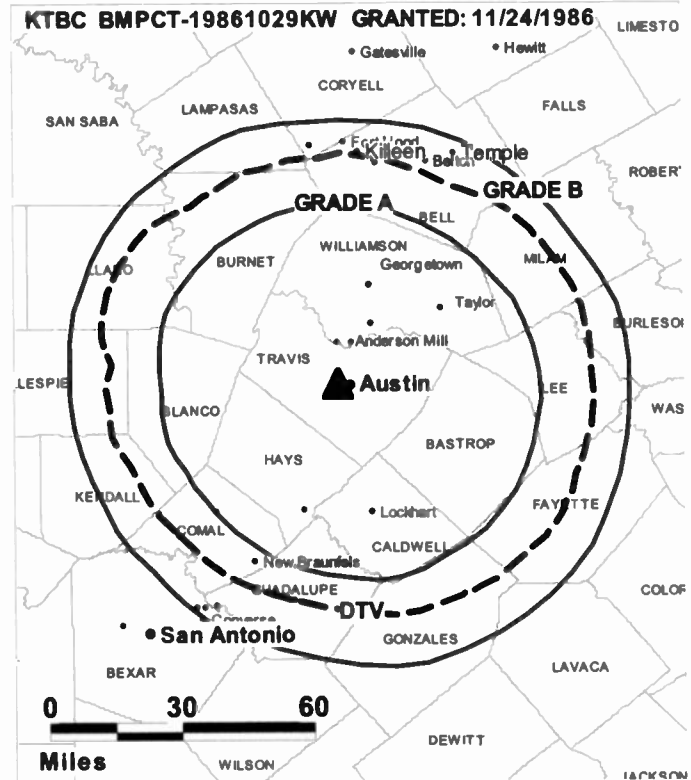
**John Trevino**, National Sales Manager.

**Pam Vaught**, Vice President & News Director.

**Ken Smith**, Vice President, Engineering.

**Bob Sorrels**, Business Manager.

**Holly Morrison**, Program Director.



© 2007 Warren Communications News

**Kathie Smith**, Creative Services Director.

**Gloria Frazier**, Traffic Manager.

**Rob Cunningham**, Community Relations Director.

**Rates:** On request.

**City of License:** Austin. **Station DMA:** Austin, TX. **Rank:** 52.

Circulation © 2006 Nielsen. Coverage based on Nielsen study.

GrandTotal	Cable TV Households	Non-cable TV Households	Total TV Households
Estimated Station Totals *	408,890	223,300	632,190
Average Weekly Circulation (2006)	215,551	112,601	328,152
Average Daily Circulation (2006)			125,874
Station DMA Total	Cable TV Households	Non-cable TV Households	Total TV Households
Estimated Station Totals *	393,910	190,320	584,230
Average Weekly Circulation (2006)	211,354	109,883	321,237
Average Daily Circulation (2006)			123,464
Other DMA Total	Cable TV Households	Non-cable TV Households	Total TV Households
Estimated Station Totals *	14,980	32,980	47,960
Average Weekly Circulation (2006)	4,197	2,718	6,915
Average Daily Circulation (2006)			2,410

\*Estimated station totals are sums of the Nielsen TV and Cable TV household estimates for each county in which the station registers viewing of more than 5% as per the Nielsen Survey Methods.

**KTBC-DT**  
**Ch. 56**

**Network Service:** FOX.

**Licensee:** KTBC License Inc., 5151 Wisconsin Ave. NW, Washington, DC 20016.

**Studio:** 119 E. 10th St., Austin, TX 78701.

**Mailing Address:** 119 E. 10th St., Austin, TX 78701.

**Phone:** 512-476-7777. **Fax:** 512-495-7001.

**E-mail:** management@fox7.com

**Web Site:** <http://www.fox7.com>

**Technical Facilities:** Channel No. 56 (722-728 MHz). Authorized power: 1000-kw max. visual, aural. Antenna: 1161-ft above av. terrain, 951-ft. above ground, 1871-ft. above sea level.

Latitude	30°	18'	35"
Longitude	97°	47'	34"

**Note:** Latitude and longitude coordinates shown are based on the North American Datum of 1927 (NAD 27) as currently required by the Mass Media Bureau of the FCC.

**Ownership:** Fox Television Holdings Inc. (Group Owner).

**Began Operation:** Station operating; no on-air date.

**Personnel:**

**Danny Baker**, Vice President & General Manager.

**Jay Jamandre**, Operations & Production Manager.

**Mark Rodman**, General Sales Manager.

**Scott Moore**, Local Sales Manager.

**John Trevino**, National Sales Manager.

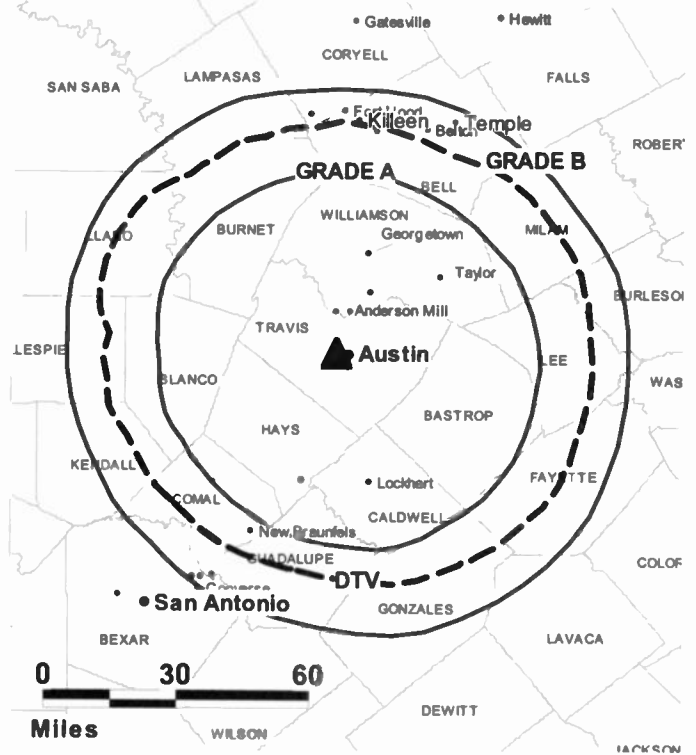
**Pam Vaught**, Vice President & News Director.

**Ken Smith**, Vice President, Engineering.

**Bob Sorrels**, Business Manager.

**Holly Morrison**, Program Director.

**KTBC-DT BMAPCDT-20050808AGG GRANTED: 9/27/2005**



**Kathie Smith**, Creative Services Director.

**Gloria Frazier**, Traffic Manager.

**Rob Cunningham**, Community Relations Director.

**City of License:** Austin. **Station DMA:** Austin, TX. **Rank:** 52.

**Nielsen Data:** Not available.



**KVUE**  
**Ch. 24**

**Network Service:** ABC.

**Licensee:** KVUE Television Inc., 400 S. Record St., Dallas, TX 75202.

**Studio:** 3201 Steck Ave., Austin, TX 78757.

**Mailing Address:** Box 9927, Austin, TX 78766.

**Phone:** 512-459-6521. **Fax:** 512-533-2233.

**E-mail:** news@kvue.com

**Web Site:** http://www.kvue.com

**Technical Facilities:** Channel No. 24 (530-536 MHz). Authorized power: 1696-kw max. visual, aural. Antenna: 1289-ft above av. terrain, 1179-ft. above ground, 2014-ft. above sea level.

Latitude 30° 19' 18"  
Longitude 97° 48' 11"

**Digital Facilities:** Channel No. 33 (584-590 MHz). Power: 1000-kw max. visual. Antenna: 1234-ft above av. terrain, 1124-ft. above ground, 1959-ft. above sea level.

Latitude 30° 19' 18"  
Longitude 97° 48' 11"

**FCC Digital File Number:** BPCDT-19991025ADW. Granted: April 30, 2004.

**Note:** Latitude and longitude coordinates shown are based on the North American Datum of 1927 (NAD 27) as currently required by the Mass Media Bureau of the FCC.

**Multichannel TV Sound:** Stereo only.

**Satellite Earth Stations:** Transmitter Comark; Andrew, 7.3-meter C-band; Andrew, 4.5-meter C-band; Andrew, 4.6-meter Ku-band; Scientific-Atlanta, Avantek, Andrew receivers.

**News Services:** CNN Newsource, AP, ABC NewsOne.

**LMA:** Local marketing agreement with KCWX (U), Fredericksburg.

**Ownership:** Belo Corp. (Group Owner).

**Began Operation:** September 12, 1971. Swap of station by Gannett Broadcasting Group for A. H. Belo's KXTV, Sacramento-Stockton, CA approved by FCC April 8, 1999. Sale to Gannett Broadcasting Group by Evening News Association approved by FCC January 13, 1986 (Television Digest, Vol. 26:3). Sale to Evening News by Tolbert Foster, Allen Shivers, et al., approved by FCC September 8, 1978 (Vol. 18:21, 38).

**Represented (sales):** Harrington, Righter & Parsons Inc.

**Represented (legal):** Wiley, Rein & Fielding.

**Personnel:**

Patti C. Smith, President & General Manager.

David Reyes, Operations Manager.

Randy Rich, Local Sales Manager.

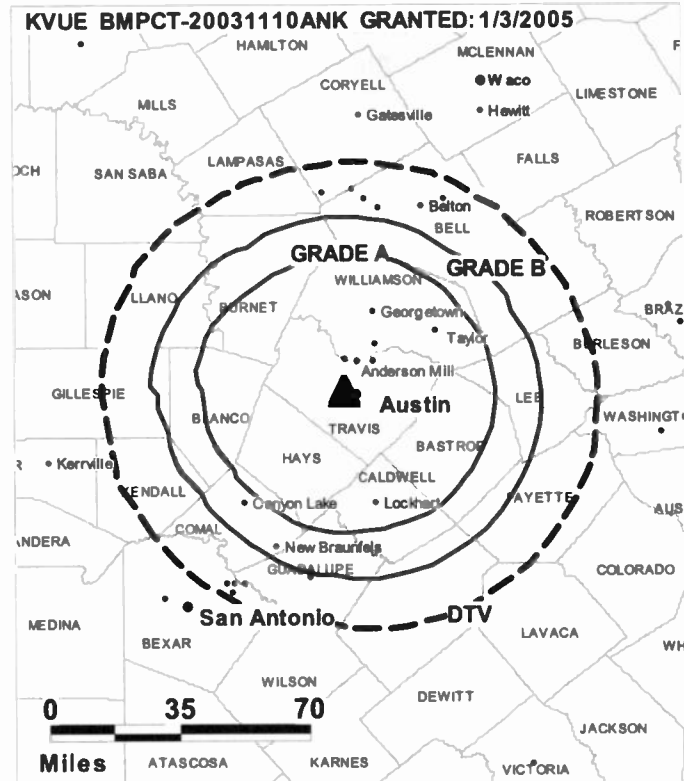
Eric Duncan, National Sales Manager.

Frank Volpicella, News Director.

Michael J. Wenglar, Vice President, Engineering.

John McThompson, Controller & Business Manager.

Robert Taylor, Programming Coordinator.



© 2007 Warren Communications News

Tanya Vargus-Ralbourn, Traffic Manager.

Mark Willenborg, Creative Services Director.

Thad Rosenfeld, Community Affairs Manager.

**Rates:** On request.

**City of License:** Austin. **Station DMA:** Austin, TX. **Rank:** 52.

Circulation © 2006 Nielsen. Coverage based on Nielsen study.

GrandTotal	Cable TV Households	Non-cable TV Households	Total TV Households
Estimated Station Totals *	401,990	207,010	609,000
Average Weekly Circulation (2006)	265,527	115,261	380,788
Average Daily Circulation (2006)			181,160
Station OMA Total	Cable TV Households	Non-cable TV Households	Total TV Households
Estimated Station Totals *	393,910	190,320	584,230
Average Weekly Circulation (2006)	262,673	113,741	376,414
Average Daily Circulation (2006)			179,280
Other OMA Total	Cable TV Households	Non-cable TV Households	Total TV Households
Estimated Station Totals *	8,080	16,690	24,770
Average Weekly Circulation (2006)	2,854	1,520	4,374
Average Daily Circulation (2006)			1,880

\*Estimated station totals are sums of the Nielsen TV and Cable TV household estimates for each county in which the station registers viewing of more than 5% as per the Nielsen Survey Methods.

**KVUE-DT**  
**Ch. 33**

**Network Service:** ABC.

**Licensee:** KVUE Television Inc., 400 S. Record St., Dallas, TX 75202.

**Studio:** 3201 Steck Ave., Austin, TX 78757.

**Mailing Address:** Box 9927, Austin, TX 78766.

**Phone:** 512-459-6521. **Fax:** 512-533-2233.

**E-mail:** news@kvue.com

**Web Site:** http://www.kvue.com

**Technical Facilities:** Channel No. 33 (584-590 MHz). Authorized power: 1000-kw max. visual. Antenna: 1234-ft above av. terrain, 1124-ft. above ground, 1959-ft. above sea level.

Latitude	30°	19'	18"
Longitude	97°	48'	11"

**Note:** Latitude and longitude coordinates shown are based on the North American Datum of 1927 (NAD 27) as currently required by the Mass Media Bureau of the FCC.

**Ownership:** Belo Corp. (Group Owner).

**Began Operation:** Station operating; no on-air date

**Personnel:**

Patti C. Smith, President & General Manager.

David Reyes, Operations Manager.

Randy Rich, Local Sales Manager.

Eric Duncan, National Sales Manager.

Frank Volpicella, News Director.

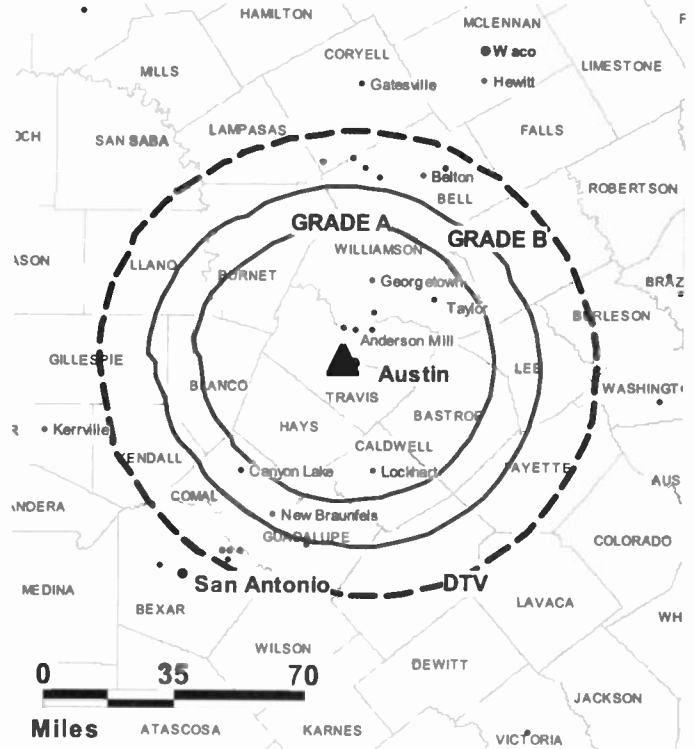
Mike Wenglar, Vice President, Engineering.

John McThompson, Controller & Business Manager.

Robert Taylor, Programming Coordinator.

Mark Willenborg, Creative Services Director.

**KVUE-DT BPCDT-19991025ADW GRANTED: 4/30/2004**



© 2007 Warren Communications News

Tanya Vargus-Ralbourn, Traffic Manager.

Thad Rosenfeld, Community Affairs Manager.

City of License: Austin. Station DMA: Austin, TX. Rank: 52.

Nielsen Data: Not available.

**KXAN-DT**  
**Ch. 21**

**Network Service:** NBC.

**Licensee:** KXAN Inc., Box 490, Austin, TX 78767.

**Studio:** 908 W. Martin Luther King, Austin, TX 78701.

**Mailing Address:** Box 490, Austin, TX 78767.

**Phone:** 512-476-3636. **Fax:** 512-476-1520.

**E-mail:** news36@kxan.com

**Web Site:** http://www.kxan.com

**Technical Facilities:** Channel No. 21 (512-518 MHz). Authorized power: 700-kw max. visual. Antenna: 1297-ft above av. terrain, 1163-ft. above ground, 2012-ft. above sea level.

Latitude	30°	19'	33"
Longitude	97°	47'	58"

**Note:** Latitude and longitude coordinates shown are based on the North American Datum of 1927 (NAD 27) as currently required by the Mass Media Bureau of the FCC.

**Ownership:** LIN TV Corp. (Group Owner).

**Began Operation:** December 28, 2000.

**Represented (sales):** Blair Television.

**Personnel:**

Carlos Fernandez, President & General Manager.

James Holowaty, Operations & Production Manager.

Teansle Garfield, General Sales Manager.

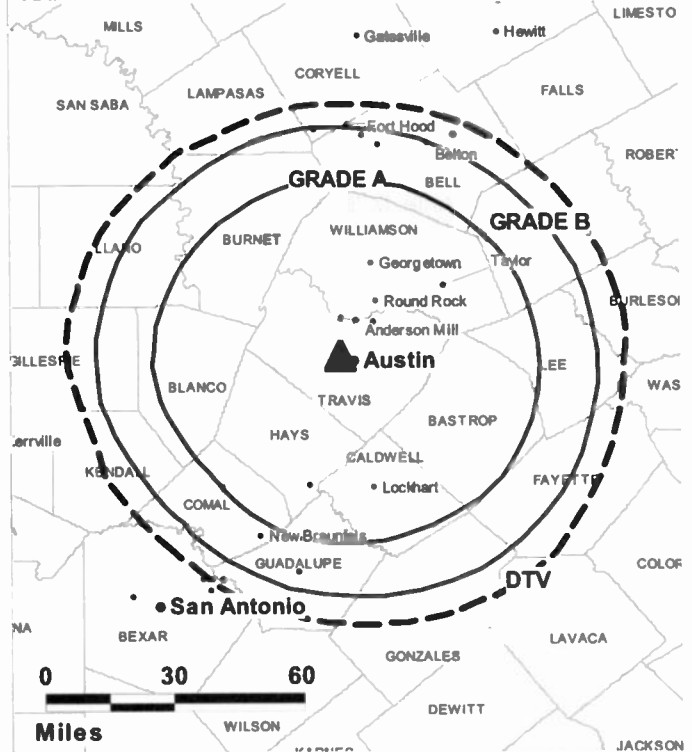
Bruca Whiteaker, News Director.

Mark Dunham, Chief Engineer.

Anne Peterson, Business Manager.

Regina Sota, Program Director.

**KXAN-DT BPCDT-19991018AAR GRANTED: 11/8/2002**



© 2007 Warren Communications News

Jim Canning, Promotion Manager.

Laura Hansen, Traffic Manager.

**City of License:** Austin. **Station DMA:** Austin, TX. **Rank:** 52.

**Nielsen Data:** Not available.

**KXAN-TV**  
**Ch. 36**  
**(Operates satellite KXAM-TV, Llano)**

**Network Service:** NBC.

**Licensee:** KXAN Inc., Box 490, Austin, TX 78767.

**Studio:** 908 W. Martin L. King Jr. Blvd., Austin, TX 78701.

**Mailing Address:** Box 490, Austin, TX 78767.

**Phone:** 512-476-3636. **Fax:** 512-476-1520.

**E-mail:** news36@kxan.com

**Web Site:** http://www.kxan.com

**Technical Facilities:** Channel No. 36 (602-608 MHz). Authorized power: 5000-kw max. visual. Antenna: 1227-ft above av. terrain, 1108-ft. above ground, 1959-ft. above sea level.

Latitude	30°	19'	33"
Longitude	97°	47'	58"

**Transmitter:** Trail of Madrones Rd., 5-mi. NW of Austin.

**Digital Facilities:** Channel No. 21 (512-518 MHz). Power: 700-kw max. visual. Antenna: 1297-ft above av. terrain, 1163-ft. above ground, 2012-ft. above sea level.

Latitude	30°	19'	33"
Longitude	97°	47'	58"

**FCC Digital File Number:** BPCDT-19991018AAR. Granted: November 08, 2002.

**Note:** Latitude and longitude coordinates shown are based on the North American Datum of 1927 (NAD 27) as currently required by the Mass Media Bureau of the FCC.

**Multichannel TV Sound:** Stereo and separate audio program.

**Satellite Earth Stations:** Transmitter Comark; Microdyne, 7-meter C-band; Harris, 8-meter Ku-band; Harris, 3-meter Ku-band; Satcom Technologies, 5-meter Ku-band; Standard Communications, Microdyne, Harris receivers.

**News Services:** NBC News Channel, Conus, AP.

**LMA:** Local marketing agreement with KNVA (W), Austin.

**Ownership:** LIN TV Corp. (Group Owner).

**Began Operation:** February 12, 1965. Broadcast was initially on Ch. 42. Changed to Ch. 36 January 12, 1973. Sale to LIN Broadcasting by Kingstip Communications Inc. approved by FCC May 2, 1979 (Television Digest, Vol. 18:16, 17). Sale of controlling interest in LIN from AT&T to Hicks, Muse, Tate & Furst approved by FCC March 2, 1998 (Vol. 37:33, 42; 38:2, 19). Sale of Hicks, Muse interest to Chancellor Media Corp. cancelled (Vol. 38:28; 39:12).

**Represented (sales):** Blair Television.

**Represented (legal):** Covington & Burling.

**Personnel:**

**Carlos Fernandez,** President & General Manager.

**James Holowaty,** Operations & Production Manager.

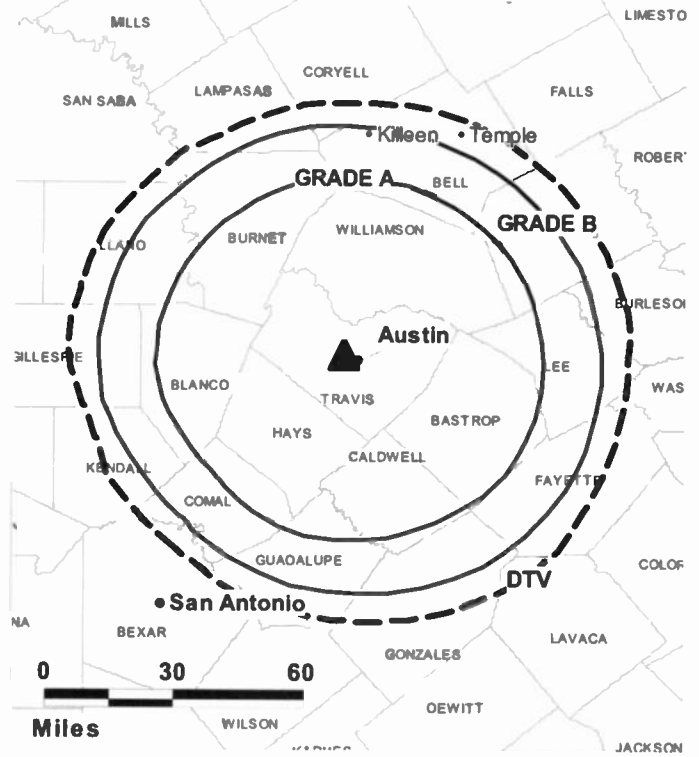
**Teansie Garfield,** General Sales Manager.

**Bruce Whiteaker,** News Director.

**Mark Dunham,** Chief Engineer.

**Anne Peterson,** Business Manager.

**KXAN-TV BPCT-19980205KE GRANTED: 8/13/1998**



© 2007 Warren Communications News

**Regina Sota,** Program Director.

**Jim Canning,** Promotion Director.

**Laura Hansen,** Traffic Manager.

**Rates:** On request.

**City of License:** Austin. **Station DMA:** Austin, TX. **Rank:** 52.

Circulation © 2006 Nielsen. Coverage based on Nielsen study.

GrandTotal	Cable TV Households	Non-cable TV Households	Total TV Households
Estimated Station Totals *	394,090	210,980	605,070
Average Weekly Circulation (2006)	245,110	111,006	356,116
Average Daily Circulation (2006)			170,191
Station DMA Total	Cable TV Households	Non-cable TV Households	Total TV Households
Estimated Station Totals *	388,160	190,320	578,480
Average Weekly Circulation (2006)	243,767	109,360	353,127
Average Daily Circulation (2006)			168,964
Other DMA Total	Cable TV Households	Non-cable TV Households	Total TV Households
Estimated Station Totals *	5,930	20,660	26,590
Average Weekly Circulation (2006)	1,343	1,646	2,989
Average Daily Circulation (2006)			1,227

\* Estimated station totals are sums of the Nielsen TV and Cable TV household estimates for each county in which the station registers viewing of more than 5% as per the Nielsen Survey Methods.

**KAZH**  
**Ch. 57**

**Network Service:** IND.

**Licensee:** KAZH License LLC, 500 S. Chinowth Rd., Visalia, CA 93277.

**Studio:** 2620 Fountain View, Suite 485, Houston, TX 77057.

**Mailing Address:** 2620 Fountain View, Suite 485, Houston, TX 77057.

**Phone:** 713-783-5741. **Fax:** 713-783-4157.

**Web Site:** <http://www.pappastv.com/>

**Technical Facilities:** Channel No. 57 (728-734 MHz). Authorized power: 5000-kw max. visual. Antenna: 1959-ft above av. terrain, 1944-ft. above ground, 2021-ft. above sea level.

Latitude 29° 34' 15"  
Longitude 95° 30' 37"

**Transmitter:** 4-mi. SE of corner of Springtown Rd. & Hwy. 35, 8-mi. S of Alvin.

**Digital Facilities:** Channel No. 41 (632-638 MHz). Power: 1000-kw max. visual. Antenna: 1955-ft above av. terrain, 1941-ft. above ground, 2018-ft. above sea level.

Latitude 29° 34' 15"  
Longitude 95° 30' 37"

**FCC Digital File Number:** BPCDT-19991101ADZ. Granted: May 02, 2001.

**Note:** Latitude and longitude coordinates shown are based on the North American Datum of 1927 (NAD 27) as currently required by the Mass Media Bureau of the FCC.

**Multichannel TV Sound:** Stereo only.

**Satellite Earth Station:** Transmitter Townsend; Comtech, 5-meter C-band; Scientific Atlanta receivers.

**Ownership:** Pappas Telecasting Companies (Group Owner).

**Began Operation:** May 18, 1988.

**Represented (legal):** Wilmer Hale.

**Personnel:**

Emilio Nicolas, General Manager.

Todd Grinestash, Sales Manager.

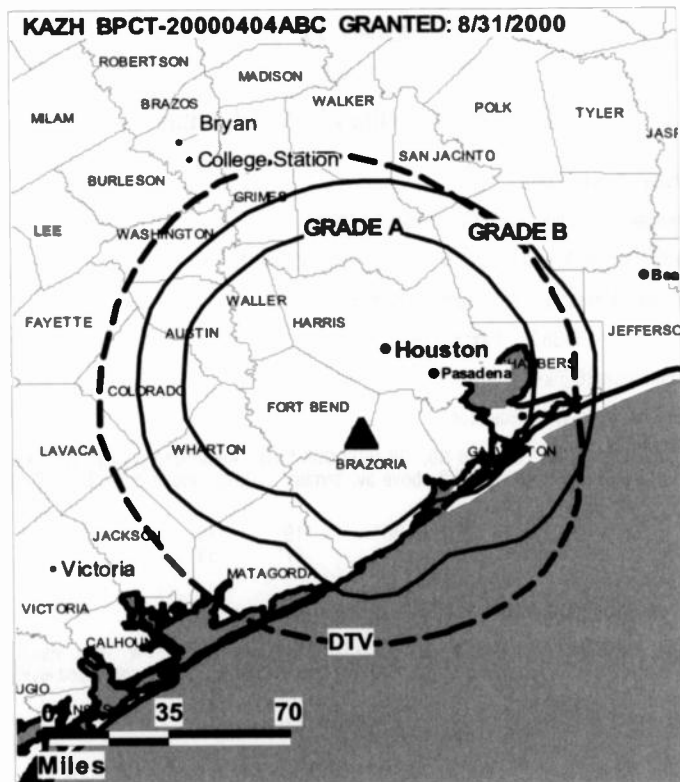
Fred Sylvester, Chief Engineer.

Jorge Olgares, Production Manager.

Jose Sales, Traffic Manager.

**Rates:** On request.

**City of License:** Baytown. **Station DMA:** Houston, TX. **Rank:** 10.



© 2007 Warren Communications News

Circulation © 2006 Nielsen. Coverage based on Nielsen study.

GrandTotal	Cable TV Households	Non-cable TV Households	Total TV Households
Estimated Station Totals *	9,500	634,060	643,560
Average Weekly Circulation (2006)	893	55,368	56,261
Average Daily Circulation (2006)			14,747

Station OMA Total	Cable TV Households	Non-cable TV Households	Total TV Households
Estimated Station Totals *	9,500	634,060	643,560
Average Weekly Circulation (2006)	893	55,368	56,261
Average Daily Circulation (2006)			14,747

\*Estimated station totals are sums of the Nielsen TV and Cable TV household estimates for each county in which the station registers viewing of more than 5% as per the Nielsen Survey Methods.

**KAZH-DT**  
**Ch. 41**

**Network Service:** IND.

**Grantee:** KAZH License LLC, 500 S. Chinowth Rd., Visalia, CA 93277.

**Studio:** 2620 Fountain View, Suite 485, Houston, TX 77057.

**Mailing Address:** 2620 Fountain View, Suite 485, Houston, TX 77057.

**Phone:** 713-783-5741. **Fax:** 713-783-4157.

**Technical Facilities:** Channel No. 41 (632-638 MHz). Authorized power: 1000-kw max. visual. Antenna: 1955-ft above av. terrain, 1941-ft. above ground, 2018-ft. above sea level.

Latitude	29°	34'	15"
Longitude	95°	30'	37"

**Note:** Latitude and longitude coordinates shown are based on the North American Datum of 1927 (NAD 27) as currently required by the Mass Media Bureau of the FCC.

**Ownership:** Pappas Telecasting Companies (Group Owner).

**Began Operation:** Station operating under Special Temporary Authority at 125-kw max. visual; no on-air date.

**Represented (legal):** Wilmer Hale.

**Personnel:**

Emilio Nicolas, General Manager.

Todd Grinestash, Sales Manager.

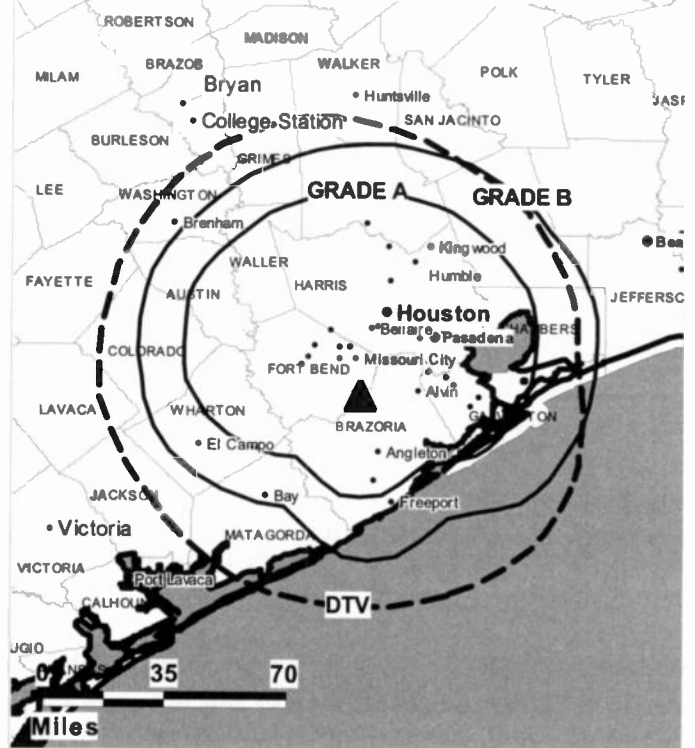
Fred Sylvester, Chief Engineer.

Jorge Olgares, Production Manager.

Jose Sales, Traffic Manager.

**City of License:** Baytown. **Station OMA:** Houston, TX. **Rank:** 10.

**KAZH-DT BPCDT-19991101ADZ GRANTED: 5/2/2001**



© 2007 Warren Communications News

**Nielsen Data:** Not available.

**KBMT**  
**Ch. 12**

**Network Service:** ABC.

**Licensee:** Channel 12 of Beaumont Inc., 525 Interstate Hwy. 10 S, Beaumont, TX 77701.

**Studio:** 525 Interstate Hwy. 10 S, Beaumont, TX 77701.

**Mailing Address:** Box 1550, Beaumont, TX 77704.

**Phone:** 409-833-7512.

**E-mail:** melrod@kbmt-tv.com

**Technical Facilities:** Channel No. 12 (204-210 MHz). Authorized power: 316-kw visual, 42.7-kw aural. Antenna: 1000-ft above av. terrain, 1032-ft. above ground, 1059-ft. above sea level.

Latitude 30° 11' 26"  
Longitude 93° 53' 08"

**Transmitter:** 2-mi. W of Mauriceville, TX.

**Digital Facilities:** Channel No. 50 (686-692 MHz). Power: 35.5-kw max. visual, aural. Antenna: 906-ft above av. terrain, 899-ft. above ground, 925-ft. above sea level.

Latitude 30° 11' 26"  
Longitude 93° 53' 08"

**FCC Digital File Number:** BPCDT-19991012ABM. Granted: January 26, 2006.

**Note:** Latitude and longitude coordinates shown are based on the North American Datum of 1927 (NAD 27) as currently required by the Mass Media Bureau of the FCC.

**Satellite Earth Stations:** Transmitter Harris; Andrew, 7.3-meter C-band; EASI, 3.7-meter Ku & C-band; AFC, 3.7-meter Ku-band; Harris, 4.5-meter C-band; Andrew, 4.5-meter C-band; Agile Omni, M/A-Com, Harris, Avantek receivers.

**News Services:** ABC NewsOne, Conus, CNN Newsource, AP.

**Ownership:** McKinnon Broadcasting Co. (Group Owner).

**Began Operation:** June 18, 1961. Sale to present owner by Harbour TV Systems (Liberty National Corp.) approved by FCC October 21, 1976 (Television Digest, Vol. 16:27). Transfer of control to Harbour TV Systems from A. O. Banning & William G. Hill Jr. approved by FCC February 11, 1976. Sale to Banning & Hill by Devon Corp. approved by FCC September 28, 1973.

**Represented (sales):** Continental Television Sales.

**Represented (legal):** Cohn & Marks LLP.

**Represented (engineering):** Denny & Associates PC.

**Personnel:**

Michael D. McKinnon, President.

Mark McKinnon, Vice President & Station Manager.

Bob Wilson, Local Sales Manager.

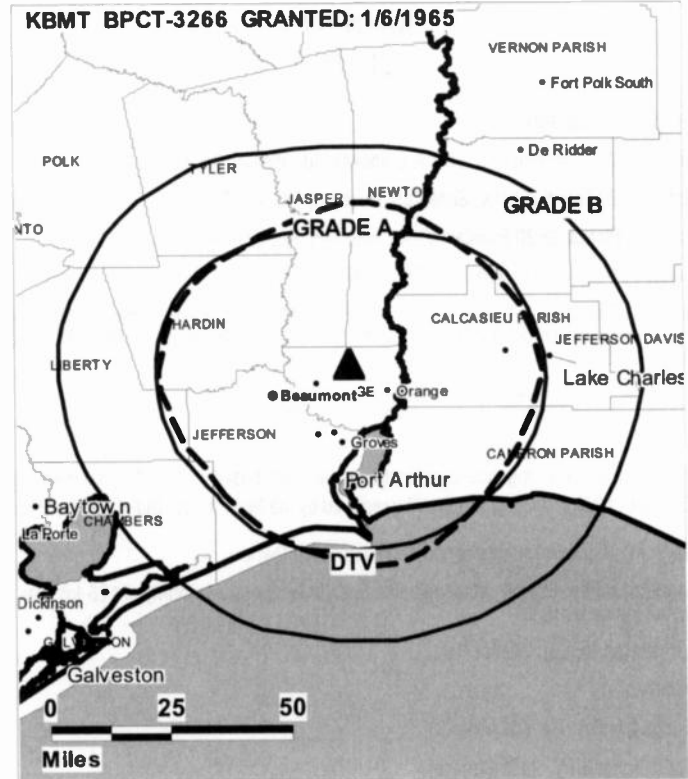
Elda Goudet, Regional Sales Manager.

Miles Resnick, News Director.

Elizabeth West, Program Director.

Mark Cormier, Chief Engineer.

Don Williams, Promotion & Production Manager.



© 2007 Warren Communications News

Leonard Roper, Business Manager.

**Highest 30 Sec. Rate:** \$1000.

**City of License:** Beaumont. **Station DMA:** Beaumont-Port Arthur, TX. **Rank:** 140.

Circulation © 2006 Nielsen. Coverage based on Nielsen study.

GrandTotal	Cable TV Households	Non-cable TV Households	Total TV Households
Estimated Station Totals *	172,550	77,260	249,810
Average Weekly Circulation (2006)	104,776	27,839	132,615
Average Daily Circulation (2006)			60,563
Station DMA Total	Cable TV Households	Non-cable TV Households	Total TV Households
Estimated Station Totals *	113,260	48,880	162,140
Average Weekly Circulation (2006)	76,141	23,905	100,046
Average Daily Circulation (2006)			49,503
Other DMA Total	Cable TV Households	Non-cable TV Households	Total TV Households
Estimated Station Totals *	59,290	28,380	87,670
Average Weekly Circulation (2006)	28,635	3,934	32,569
Average Daily Circulation (2006)			11,060

\*Estimated station totals are sums of the Nielsen TV and Cable TV household estimates for each county in which the station registers viewing of more than 5% as per the Nielsen Survey Methods.

**KBMT-DT**

**Ch. 50**

**Network Service:** ABC.

**Grantee:** Channel 12 of Beaumont Inc., 525 Interstate Hwy. 10 S, Beaumont, TX 77701.

**Studio:** 525 Interstate Highway 10 S., Beaumont, TX 77701.

**Mailing Address:** Box 1550, Beaumont, TX 77704.

**Phone:** 409-833-7512.

**E-mail:** melrod@kbmt-tv.com

**Technical Facilities:** Channel No. 50 (686-692 MHz). Authorized power: 35.5-kw max. visual, aural. Antenna: 906-ft above av. terrain, 899-ft. above ground, 925-ft. above sea level.

Latitude	30°	11'	26"
Longitude	93°	53'	08"

**Note:** Latitude and longitude coordinates shown are based on the North American Datum of 1927 (NAD 27) as currently required by the Mass Media Bureau of the FCC.

**Satellite Earth Stations:** Transmitter Harris; EASI, 3.7-meter Ku & C-band; AFC, 3.7-meter Ku-band; Harris, 4.5-meter C-band; Andrew, 4.5-meter C-band; Andrew, 7.3-meter C-band; Agile Omni, M/A-Corn, Harris, Avantek receivers.

**Ownership:** McKinnon Broadcasting Co. (Group Owner).

**Began Operation:** Station operating under Special Temporary Authority at 10.5-kw max. visual; no on-air date.

**Represented (sales):** Continental Television Sales.

**Personnel:**

**Michael D. McKinnon, President.**

**Mark McKinnon, Vice President & Station Manager.**

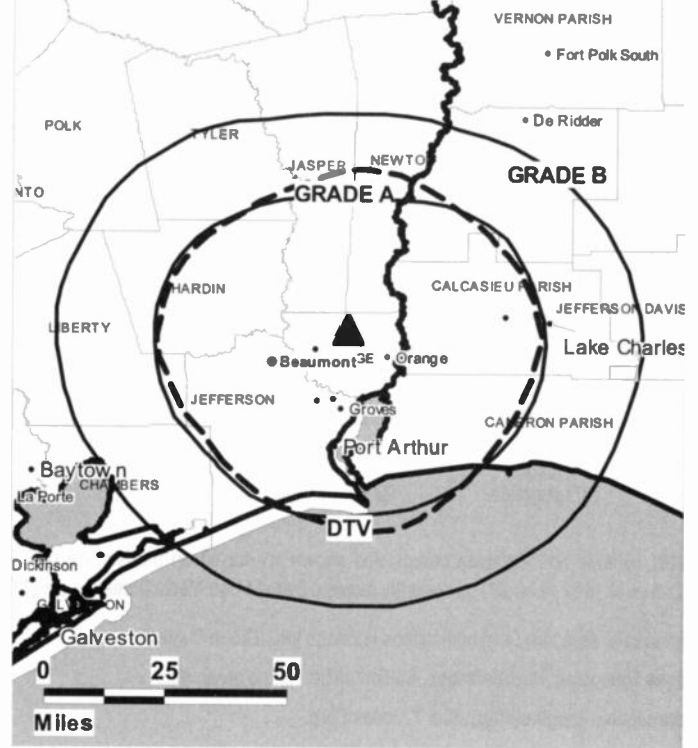
**Elda Goudet, Regional Sales Manager.**

**Bob Wilson, Local Sales Manager.**

**Miles Resnick, News Director.**

**Elizabeth West, Program Director.**

**KBMT-DT BMPCDT-20051202AIQ GRANTED: 1/26/2006**



© 2007 Warren Communications News

**Mark Cormier, Chief Engineer.**

**Don Williams, Promotion & Production Manager.**

**Leonard Roper, Business Manager.**

**City of License:** Beaumont. **Station DMA:** Beaumont-Port Arthur, TX. **Rank:** 140.

**Nielsen Data:** Not available.



**KFDM-DT**

**Ch. 21**

**Network Service:** CW, CBS.

**Licensee:** Freedom Broadcasting of Texas Licensee LLC, Box 7128, Beaumont, TX 77726-7128.

**Studio:** 2955 Interstate 10 E, Beaumont, TX 77702.

**Mailing Address:** Box 7128, Beaumont, TX 77726.

**Phone:** 409-892-6622. **Fax:** 409-892-6665.

**E-mail:** engineer@kfdm.com

**Web Site:** http://www.kfdm.com

**Technical Facilities:** Channel No. 21 (512-518 MHz). Authorized power: 50-kw max. visual. Antenna: 833-ft above av. terrain, 820-ft. above ground, 840-ft. above sea level.

Latitude	30°	08'	24"
Longitude	93°	58'	44"

**Note:** Latitude and longitude coordinates shown are based on the North American Datum of 1927 (NAD 27) as currently required by the Mass Media Bureau of the FCC.

**Ownership:** Freedom Communications Holdings Inc. (Group Owner).

**Began Operation:** High Definition. Station operating; no on-air date.

**Represented (engineering):** Carl T. Jones Corp.

**Represented (legal):** Latham & Watkins.

**Represented (sales):** TeleRep Inc.

**Personnel:**

**Larry Beaulieu**, Vice President & General Manager.

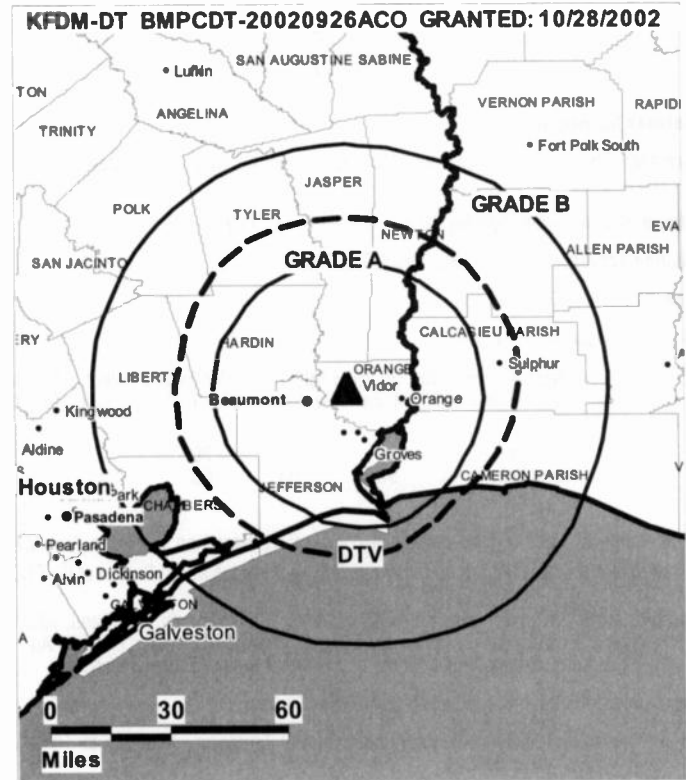
**C. Rix Garey**, General Sales Manager.

**Lori Leach**, Local Sales Assistant.

**Stuart Sepaugh**, National Sales Manager.

**David Lowell**, News Director.

**Richard Kihn**, Chief Engineer.



© 2007 Warren Communications News

**Katherine Read**, Business Manager.

**Jo Ellen Bailey**, Program Scheduling & Executive Assistant.

**Gina Hinson**, Promotion Director.

**David Kobrin**, Production Manager.

**City of License:** Beaumont. **Station DMA:** Beaumont-Port Arthur, TX. **Rank:** 140.

**Nielsen Data:** Not available.

**KFDM-TV**

**Ch. 6**

**Network Service:** CBS.

**Licensee:** Freedom Broadcasting of Texas Licensee LLC, Box 7128, Beaumont, TX 77726-7128.

**Studio:** 2955 Interstate 10 E, Beaumont, TX 77702.

**Mailing Address:** Box 7128, Beaumont, TX 77726-7128.

**Phone:** 409-892-6622. **Fax:** 409-892-6665.

**E-mail:** engineer@kfdm.com

**Web Site:** http://www.kfdm.com

**Technical Facilities:** Channel No. 6 (82-88 MHz). Authorized power: 100-kw visual, 20-kw aural. Antenna: 960-ft above av. terrain, 1031-ft. above ground, 1049-ft. above sea level.

Latitude 30° 08' 24"  
Longitude 93° 58' 44"

**Transmitter:** U.S. Hwy. 90, approx. 2.3-mi. ENE of Vidor, TX.

**Digital Facilities:** Channel No. 21 (512-518 MHz). Power: 50-kw max. visual. Antenna: 833-ft above av. terrain, 820-ft. above ground, 840-ft. above sea level.

Latitude 30° 08' 24"  
Longitude 93° 58' 44"

**FCC Digital File Number:** BPCDT-19991006AAM. Granted: December 09, 1999.

**Note:** Latitude and longitude coordinates shown are based on the North American Datum of 1927 (NAD 27) as currently required by the Mass Media Bureau of the FCC.

**Multichannel TV Sound:** Stereo only.

**Satellite Earth Stations:** Microdyne, 7-meter C-band; RCA Americom, 4.6-meter Ku-band.

**News Service:** AP.

**Ownership:** Freedom Communications Holdings Inc. (Group Owner).

**Begin Operation:** April 24, 1955. Sale to present owner by Freedom Broadcasting Inc. approved by FCC April 1, 2004. Sale to Freedom Broadcasting Inc. by Belo Broadcasting Corp. approved by FCC December 13, 1983 (Television Digest, Vol. 23:42). Sale to Belo by Beaumont Broadcasting Corp. approved by FCC May 1969 (Vol. 9:19).

**Represented (sales):** TeleRep Inc.

**Represented (legal):** Latham & Watkins.

**Represented (engineering):** Carl T. Jones Corp.

**Personnel:**

Larry Beaulieu, Vice President & General Manager.

C. Rix Garey, General Sales Manager.

Lori Leach, Local Sales Assistant.

Stuart Sepaugh, National Sales Manager.

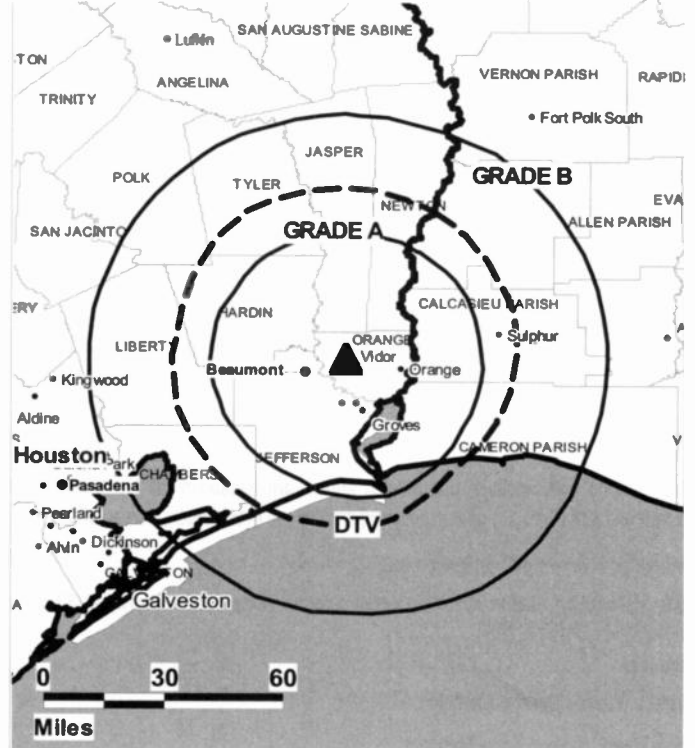
David Lowell, News Director.

Richard Kihn, Chief Engineer.

Katherine Read, Business Manager.

Jo Ellen Bailey, Program Scheduling & Executive Assistant.

**KFDM-TV BPCT-3107 GRANTED: 1/30/1963**



© 2007 Warren Communications News

Gina Hinson, Promotion Director.

David Kobrin, Production Manager.

**Rates:** On request.

**City of License:** Beaumont. **Station DMA:** Beaumont-Port Arthur, TX. **Rank:** 140.

Circulation © 2006 Nielsen. Coverage based on Nielsen study.

GrandTotal	Cable TV Households	Non-cable TV Households	Total TV Households
Estimated Station Totals *	167,860	71,990	239,850
Average Weekly Circulation (2006)	109,032	30,546	139,578
Average Daily Circulation (2006)			86,920

Station DMA Total	Cable TV Households	Non-cable TV Households	Total TV Households
Estimated Station Totals *	113,260	48,880	162,140
Average Weekly Circulation (2006)	95,218	28,081	123,299
Average Daily Circulation (2006)			81,052

Other DMA Total	Cable TV Households	Non-cable TV Households	Total TV Households
Estimated Station Totals *	54,600	23,110	77,710
Average Weekly Circulation (2006)	13,814	2,465	16,279
Average Daily Circulation (2006)			5,868

\*Estimated station totals are sums of the Nielsen TV and Cable TV household estimates for each county in which the station registers viewing of more than 5% as per the Nielsen Survey Methods.

**KWAB-DT**  
**Ch. 33**

**Network Service:** NBC.

**Grantee:** Midessa Television Co., Box 60150, Midland, TX 79711.

**Studio:** 2500 Kentucky Way, Big Spring, TX 79720.

**Mailing Address:** Box 60150, Midland, TX 79711.

**Phone:** 432-567-9999. **Fax:** 432-567-9993.

**Web Site:** <http://www.kwes.com>

**Technical Facilities:** Channel No. 33 (584-590 MHz). Authorized power: 174-kw max. visual, aural. Antenna: 273-ft above av. terrain, 274-ft. above ground, 2830-ft. above sea level.

Latitude	32°	16'	55"
Longitude	101°	29'	34"

**Note:** Latitude and longitude coordinates shown are based on the North American Datum of 1927 (NAD 27) as currently required by the Mass Media Bureau of the FCC.

**Ownership:** Drewry Communications (Group Owner).

**Began Operation:** Station operating under Special Temporary Authority at 33.5-kw max. visual; no on-air date

**Personnel:**

John L. Foster, General Manager.

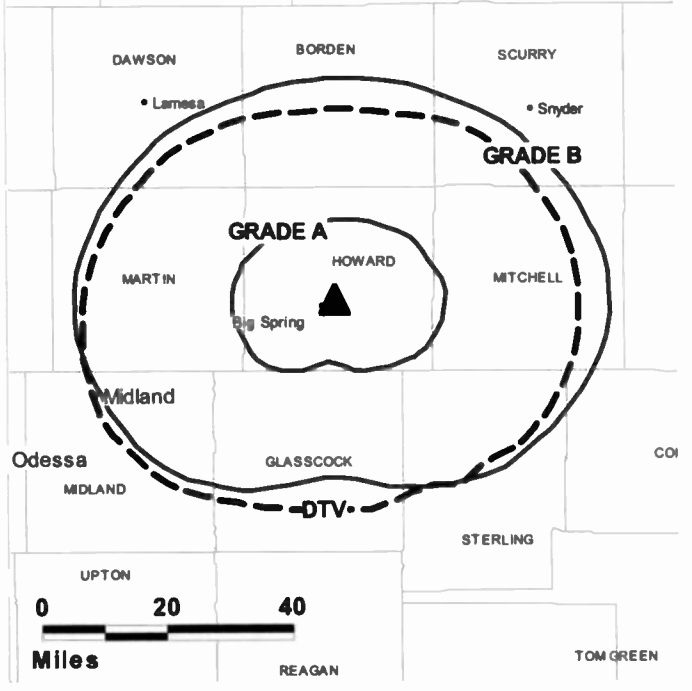
Rick Wood, General Sales Manager.

Chuck Cooper, Chief Engineer.

**City of License:** Big Spring. **Station DMA:** Odessa-Midland, TX. **Rank:** 159.

**Nielsen Data:** Not available.

**KWAB-DT BMPCDT-20040324AFC GRANTED: 4/1/2004**



© 2007 Warren Communications News

**KWAB-TV**

**Ch. 4**

**(Satellite of KWES-TV, Odessa)**

**Network Service:** NBC.

**Licensee:** Midessa Television Co., Box 60150, Midland, TX 79711.

**Studio:** 2500 Kentucky Way, Big Spring, TX 79720.

**Mailing Address:** Box 60150, Midland, TX 79711.

**Phone:** 432-567-9999. **Fax:** 432-567-9993.

**Web Site:** <http://www.kwes.com>

**Technical Facilities:** Channel No. 4 (66-72 MHz). Authorized power: 12.75-kw visual, 2.51-kw aural. Antenna: 380-ft above av. terrain, 497-ft. above ground, 2957-ft. above sea level.

Latitude 32° 15' 14"  
Longitude 101° 26' 44"

**Transmitter:** 2500 Kentucky Way, Big Spring.

**Digital Facilities:** Channel No. 33 (584-590 MHz). Power: 174-kw max. visual, aural. Antenna: 273-ft above av. terrain, 274-ft. above ground, 2830-ft. above sea level.

Latitude 32° 16' 55"  
Longitude 101° 29' 34"

**FCC Digital File Number:** BPCDT-19991029ABC. Granted: April 01, 2004.

**Note:** Latitude and longitude coordinates shown are based on the North American Datum of 1927 (NAD 27) as currently required by the Mass Media Bureau of the FCC.

**News Services:** NBC News Channel, AP.

**Ownership:** Drewry Communications (Group Owner).

**Began Operation:** January 15, 1956.

**Represented (sales):** Petry Television Inc.

**Personnel:**

John L. Foster, General Manager.

Rick Wood, General Sales Manager.

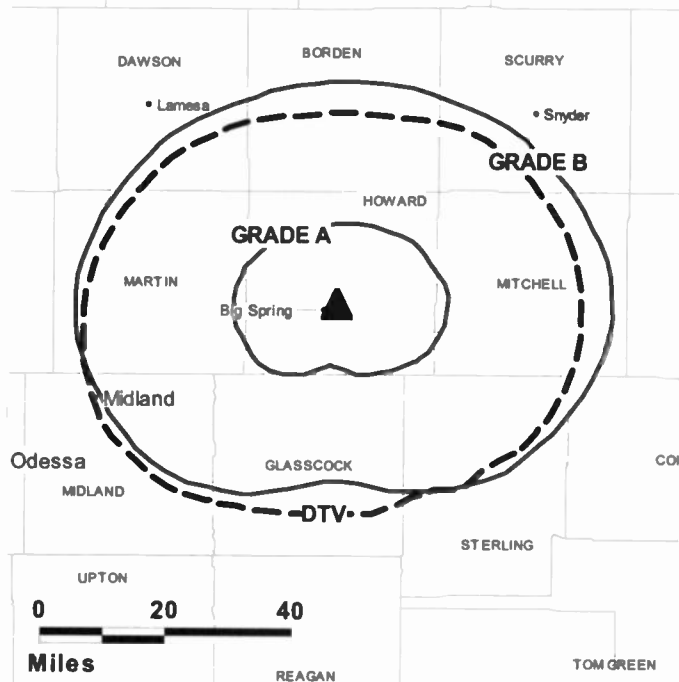
Chuck Cooper, Chief Engineer.

**Rates:** On request.

**City of License:** Big Spring. **Station DMA:** Odessa-Midland, TX. **Rank:** 159.

**KWAB-TV BLCT-679 GRANTED: 4/27/1979**

KENT



© 2007 Warren Communications News

Circulation © 2006 Nielsen. Coverage based on Nielsen study.

GrandTotal	Cable TV Households	Non-cable TV Households	Total TV Households
Estimated Station Totals *	1,200	4,190	5,390
Average Weekly Circulation (2006)	430	974	1,404
Average Daily Circulation (2006)			387
Station DMA Total	Cable TV Households	Non-cable TV Households	Total TV Households
Estimated Station Totals *	0	2,820	2,820
Average Weekly Circulation (2006)	0	812	812
Average Daily Circulation (2006)			130
Other DMA Total	Cable TV Households	Non-cable TV Households	Total TV Households
Estimated Station Totals *	1,200	1,370	2,570
Average Weekly Circulation (2006)	430	162	592
Average Daily Circulation (2006)			257

\*Estimated station totals are sums of the Nielsen TV and Cable TV household estimates for each county in which the station registers viewing of more than 5% as per the Nielsen Survey Methods.

**KEYU-DT**  
**Ch. 31**

**Network Service:** UNV.

**Licensee:** Borger Broadcasting Inc., One Shackleford Dr., Suite 400, Little Rock, AR 72211.

**Mailing Address:** One Shackleford Dr., Suite 400, Little Rock, AR 72211.

**Phone:** 501-219-2400. **Fax:** 501-785-4844.

**E-mail:** lwithrow@ebcorp.net

**Technical Facilities:** Channel No. 31 (572-578 MHz). Authorized power: 700-kw max. visual, aural. Antenna: 1002-ft above av. terrain, 965-ft. above ground, 4397-ft. above sea level.

Latitude	35°	20'	33"
Longitude	101°	49'	20"

**Note:** Latitude and longitude coordinates shown are based on the North American Datum of 1927 (NAD 27) as currently required by the Mass Media Bureau of the FCC.

**Ownership:** Equity Broadcasting Corp. (Group Owner).

**Began Operation:** on op. Stat. Transfer of Media Properties Inc. 50% interest to present owner approved by FCC November 22, 2000. Operating in digital mode on analog allotment.

**Represented (legal):** Haley, Bader & Potts PLC.

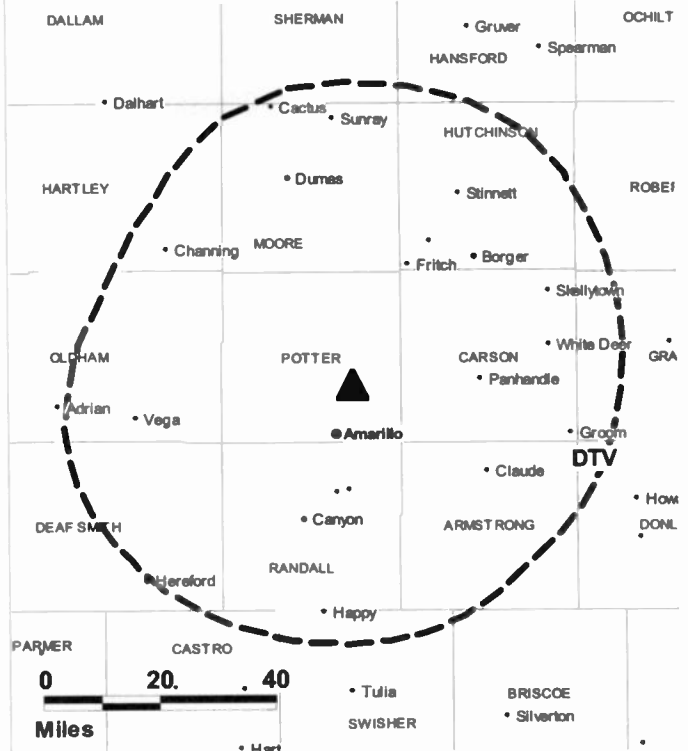
**Personnel:**

Alfredo Gonzales, General Manager.

**City of License:** Borger. **Station DMA:** Amarillo, TX. **Rank:** 131.

**Nielsen Data:** Not available.

**KEYU-DT BMPCDT-20040406ACN GRANTED: 5/14/2004**



© 2007 Warren Communications News

**KVEO**  
**Ch. 23**

**Network Service:** NBC.

**Licensee:** ComCorp of Texas License Corp., PO Box 53708, Lafayette, LA 70505-3708.

**Studio:** 394 N. Expressway, Brownsville, TX 78520.

**Mailing Address:** 394 N. Expressway, Brownsville, TX 78521.

**Phone:** 956-544-2323. **Fax:** 956-544-4636.

**E-mail:** gm@kveo.com

**Web Site:** http://www.kveo.com

**Technical Facilities:** Channel No. 23 (524-530 MHz). Authorized power: 2570-kw max. visual, aural. Antenna: 1460-ft above av. terrain, 1463-ft. above ground, 1519-ft. above sea level.

Latitude 26° 06' 01.7"  
Longitude 97° 50' 20.4"

**Digital Facilities:** Channel No. 24 (530-536 MHz). Power: 1000-kw max. visual. Antenna: 1460-ft above av. terrain, 1464-ft. above ground, 1520-ft. above sea level.

Latitude 26° 06' 01"  
Longitude 97° 50' 20"

**FCC Digital File Number:** BPCDT-19991018AAY. Granted: September 28, 2001.

**Note:** Latitude and longitude coordinates shown are based on the North American Datum of 1927 (NAD 27) as currently required by the Mass Media Bureau of the FCC.

**Satellite Earth Stations:** Harris, 6.1-meter Ku-band; Comtech, 3.5-meter C-band; Vertex, 4.6-meter Ku-band; Microwave Assoc., M/A-Com, Harris receivers.

**News Service:** NBC News Channel.

**Ownership:** Communications Corp. of America, Debtor-In-Possession (Group Owner).

**Began Operation:** December 18, 1981. Sale to Valley Broadcasting Co. by Trustee-in-Bankruptcy approved by FCC August 31, 1984. Sale to SouthWest MultiMedia Corp. by Valley Broadcasting Co. approved by FCC November 29, 1985. Sale to Associated Broadcasters Inc. by SouthWest MultiMedia Corp. approved by FCC October 19, 1990. Sale to present owner by Associated Broadcasters Inc. approved by FCC April 29, 1994. Transfer to Apollo Capital Management II Inc. & Thomas R. Galloway Sr. jointly approved by FCC April 16, 2004.

**Represented (legal):** Fletcher, Heald & Hildreth PLC.

**Represented (sales):** Millennium Sales & Marketing.

**Personnel:**

**Amy Villarreal,** General Manager & General Sales Manager.

**Robert Gutierrez,** Local Sales Manager.

**Peter Hockzema,** Chief Engineer.

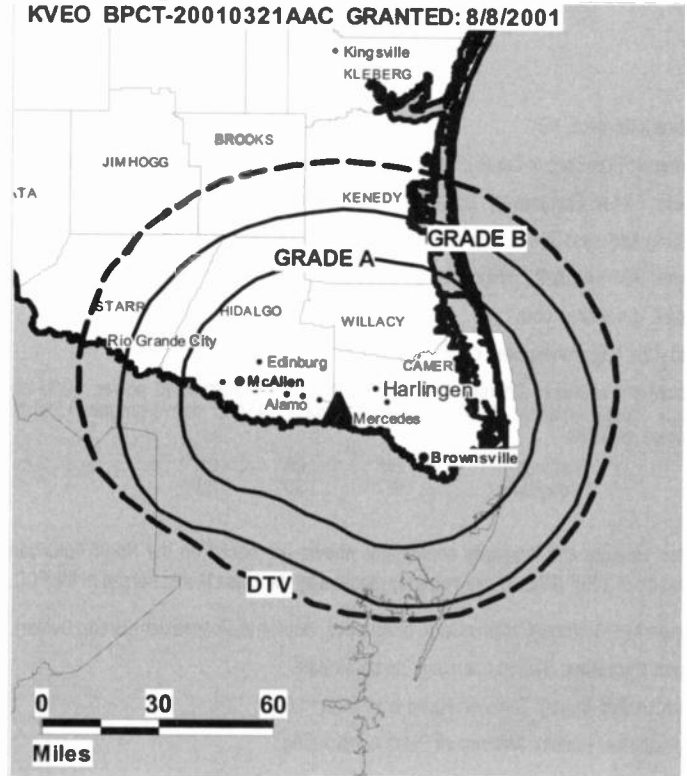
**Cathy Saldana,** Business Manager.

**Lisa Kidd-Hagle,** Program Coordinator.

**Tony Garza,** Promotion Director.

**Ray Gouez,** Production Manager.

KVEO BPCT-20010321AAC GRANTED: 8/8/2001



© 2007 Warren Communications News

**Julie Ortiz,** Traffic Manager.

**Highest 30 Sec. Rate:** \$750.

**City of License:** Brownsville.

**Station DMA:** Harlingen-Weslaco-Brownsville-McAllen, TX. Rank: 91.

Circulation © 2006 Nielsen. Coverage based on Nielsen study.

GrandTotal	Cable TV Households	Non-cable TV Households	Total TV Households
Estimated Station Totals *	130,760	187,940	318,700
Average Weekly Circulation (2006)	55,736	62,440	118,176
Average Daily Circulation (2006)			51,018

Station DMA Total	Cable TV Households	Non-cable TV Households	Total TV Households
Estimated Station Totals *	130,760	187,940	318,700
Average Weekly Circulation (2006)	55,736	62,440	118,176
Average Daily Circulation (2006)			51,018

\*Estimated station totals are sums of the Nielsen TV and Cable TV household estimates for each county in which the station registers viewing of more than 5% as per the Nielsen Survey Methods.

**KVEO-DT**  
**Ch. 24**

**Network Service:** NBC.

**Licensee:** ComCorp of Texas License Corp., PO Box 53708, Lafayette, LA 70505-3708.

**Studio:** 394 N. Expressway, Brownsville, TX 78521.

**Mailing Address:** 394 N. Expressway, Brownsville, TX 78521.

**Phone:** 956-544-2323. **Fax:** 956-544-4636.

**E-mail:** gm@kveo.com

**Web Site:** <http://www.kveo.com>

**Technical Facilities:** Channel No. 24 (530-536 MHz). Authorized power: 1000-kw max. visual. Antenna: 1460-ft above av. terrain, 1464-ft. above ground, 1520-ft. above sea level.

Latitude	26°	06'	01"
Longitude	97°	50'	20"

**Note:** Latitude and longitude coordinates shown are based on the North American Datum of 1927 (NAD 27) as currently required by the Mass Media Bureau of the FCC.

**Ownership:** Communications Corp. of America, Debtor-In-Possession (Group Owner).

**Began Operation:** Station operating; no on-air date

**Represented (legal):** Fletcher, Heald & Hildreth PLC.

**Represented (sales):** Millennium Sales & Marketing.

**Personnel:**

Amy Villarreal, General Manager & General Sales Manager.

Robert Guttierrez, Local Sales Manager.

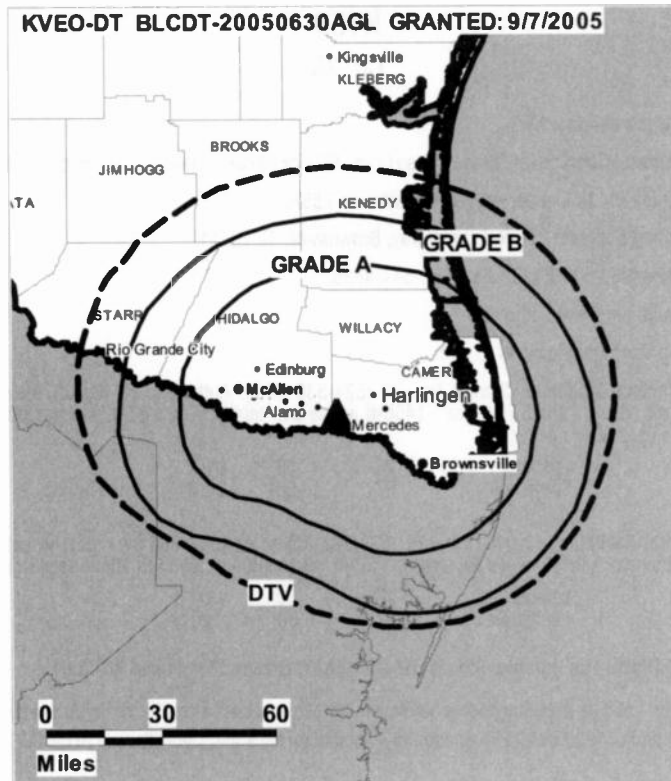
Peter Hockzema, Chief Engineer.

Cathy Saldana, Business Manager.

Lisa Kidd-Hagle, Program Coordinator.

Tony Garza, Promotion Director.

Ray Gouez, Production Manager.



© 2007 Warren Communications News

Julle Ortiz, Traffic Manager.

**City of License:** Brownsville.

**Station DMA:** Harlingen-Weslaco-Brownsville-McAllen, TX. Rank: 91.

**Nielsen Data:** Not available.

**KBTX-DT**  
**Ch. 59**

**Network Service:** CW, CBS.

**Grantee:** Gray Television Licensee Inc., 1750 K St. NW, Suite 1200, Washington, DC 20005.

**Studio:** 4141 E. 29th St., Bryan, TX 77802.

**Mailing Address:** Box 2720, Bryan, TX 77805.

**Phone:** 979-846-7777. **Fax:** 979-846-1490.

**E-mail:** wright@kbtx.com

**Web Site:** http://www.kbtx.com

**Technical Facilities:** Channel No. 59 (740-746 MHz). Authorized power: 1000-kw max. visual. Antenna: 1565-ft above av. terrain, 1525-ft. above ground, 1856-ft. above sea level.

Latitude	30°	33'	16"
Longitude	96°	01'	51"

**Note:** Latitude and longitude coordinates shown are based on the North American Datum of 1927 (NAD 27) as currently required by the Mass Media Bureau of the FCC.

**Ownership:** Gray Television Inc. (Group Owner).

**Began Operation:** Station operating under Special Temporary Authority at 25-kw max. visual; no on-air date.

**Represented (legal):** Wiley, Rein & Fielding.

**Represented (sales):** Millennium Sales & Marketing.

**Personnel:**

**Mike Wright**, General Manager.

**Jon Boaz**, General Sales Manager.

**Mike Barger**, News Director.

**Chris Swearingen**, Chief Engineer.

**Diane Smith**, Program Director.

**Ayvrie Dixon**, Community Promotions Coordinator.

**KBTX-DT BMPCDT-20020604AAT GRANTED: 9/17/2002**



© 2007 Warren Communications News

**Mikel Hughes**, Production Manager.

**Margaret Wren**, Traffic Manager.

**City of License:** Bryan. **Station DMA:** Waco-Temple-Bryan, TX. **Rank:** 95.

**Nielsen Data:** Not available.



**KBTX-TV**  
**Ch. 3**  
**(Satellite of KWTX-TV, Waco)**

**Network Service:** CBS.

**Licensee:** Gray Television Licensee Inc., 1750 K St. NW, Suite 1200, Washington, DC 20005.

**Studio:** 4141 E. 29th St., Bryan, TX 77802.

**Mailing Address:** Box 2720, Bryan, TX 77805.

**Phone:** 979-846-7777. **Fax:** 979-846-1490.

**E-mail:** wright@kbtv.com

**Web Site:** http://www.kbtv.com

**Technical Facilities:** Channel No. 3 (60-66 MHz). Authorized power: 70-kw visual, 7-kw aural. Antenna: 1687-ft above av. terrain, 1705-ft. above ground, 2036-ft. above sea level.

Latitude 30° 33' 10"  
 Longitude 96° 01' 50"

**Transmitter:** 4-mi. SE of Carlos.

**Digital Facilities:** Channel No. 59 (740-746 MHz). Power: 1000-kw max. visual. Antenna: 1565-ft above av. terrain, 1525-ft. above ground, 1856-ft. above sea level.

Latitude 30° 33' 16"  
 Longitude 96° 01' 51"

**FCC Digital File Number:** BMPCDT-20020604AAT. Granted: September 17, 2002.

**Note:** Latitude and longitude coordinates shown are based on the North American Datum of 1927 (NAD 27) as currently required by the Mass Media Bureau of the FCC.

**Satellite Earth Stations:** AFC, 4-meter Ku-band; Scientific-Atlanta, 4.6-meter C-band; Scientific-Atlanta, M/A-Com receivers.

**News Service:** AP.

**Ownership:** Gray Television Inc. (Group Owner).

**Began Operation:** May 22, 1957.

**Represented (sales):** Millennium Sales & Marketing.

**Represented (legal):** Wiley, Rein & Fielding.

**Personnel:**

Mike Wright, General Manager.

Jon Boaz, General Sales Manager.

Mike Barger, News Director.

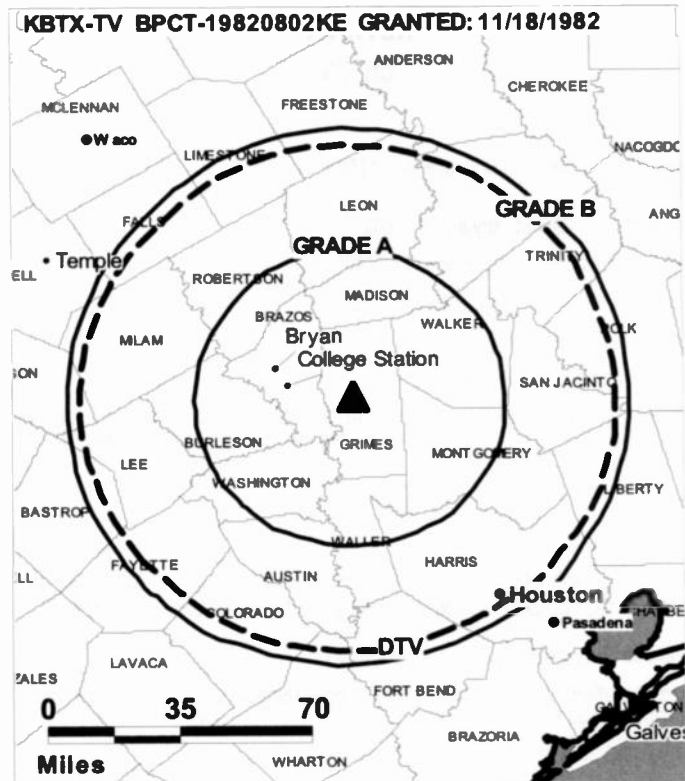
Chris Swearington, Chief Engineer.

Diane Smith, Program Director.

Mikel Hughes, Production Manager.

Margaret Wren, Traffic Manager.

Ayvrie Dixon, Community Promotions Coordinator.



© 2007 Warren Communications News

**Rates:** On request.

**City of License:** Bryan. **Station DMA:** Waco-Temple-Bryan, TX. **Rank:** 95.

Circulation © 2006 Nielsen. Coverage based on Nielsen study.

GrandTotal	Cable TV Households	Non-cable TV Households	Total TV Households
Estimated Station Totals *	57,330	51,960	109,290
Average Weekly Circulation (2006)	31,885	12,652	44,537
Average Daily Circulation (2006)			25,484
Station DMA Total	Cable TV Households	Non-cable TV Households	Total TV Households
Estimated Station Totals *	40,530	29,340	69,870
Average Weekly Circulation (2006)	27,899	10,075	37,974
Average Daily Circulation (2006)			22,644
Other DMA Total	Cable TV Households	Non-cable TV Households	Total TV Households
Estimated Station Totals *	16,800	22,620	39,420
Average Weekly Circulation (2006)	3,986	2,577	6,563
Average Daily Circulation (2006)			2,840

\*Estimated station totals are sums of the Nielsen TV and Cable TV household estimates for each county in which the station registers viewing of more than 5% as per the Nielsen Survey Methods.

**KYLE**  
**Ch. 28**  
**(Satellite of KWKT, Waco)**

**Network Service:** CW.

**Licensee:** ComCorp of Bryan License Corp., PO Box 53708, Lafayette, LA 70505-3708.

**Studio:** 2402 Broadmoor Dr., Suite B-101, Bryan, TX 77802.

**Mailing Address:** 2402 Broadmoor Dr., Suite B-101, Bryan, TX 77802.

**Phone:** 979-774-1800. **Fax:** 979-774-1901.

**E-mail:** rcrowder@kwkt.com

**Web Site:** http://www.kwkt.com

**Technical Facilities:** Channel No. 28 (554-560 MHz). Authorized power: 2102-kw max. visual. Antenna: 722-ft above av. terrain, 640-ft. above ground, 1020-ft. above sea level.

Latitude	30°	41'	19"
Longitude	96°	25'	36"

**Transmitter:** to Danby Rd., 2.3-mi. NW of Bryan.

**Digital Facilities:** Channel No. 29 (560-566 MHz). Power: 50-kw max. visual. Antenna: 722-ft above av. terrain, 640-ft. above ground.

Latitude	30°	41'	18"
Longitude	96°	25'	35"

**FCC Digital File Number:** BPCDT-19991018ABD. Granted: February 22, 2001.

**Note:** Latitude and longitude coordinates shown are based on the North American Datum of 1927 (NAD 27) as currently required by the Mass Media Bureau of the FCC.

**Ownership:** Communications Corp. of America, Debtor-In-Possession (Group Owner).

**Began Operation:** October 31, 1994. Transfer to Apollo Capital Management II Inc. & Thomas R. Galloway Sr. jointly approved by FCC April 16, 2004. Sale to present owner from Silent Ministry Group Inc. approved by FCC November 19, 1996.

**Represented (sales):** Continental Television Sales.

**Represented (legal):** Fletcher, Heald & Hildreth PLC.

**Represented (engineering):** Lawrence Behr Associates Inc.

**Personnel:**

Ron Crowder, General Manager.

Duane Sarter, Station Manager.

Robin Rice, National Sales Assistant.

Lou Strowger, Chief Engineer.

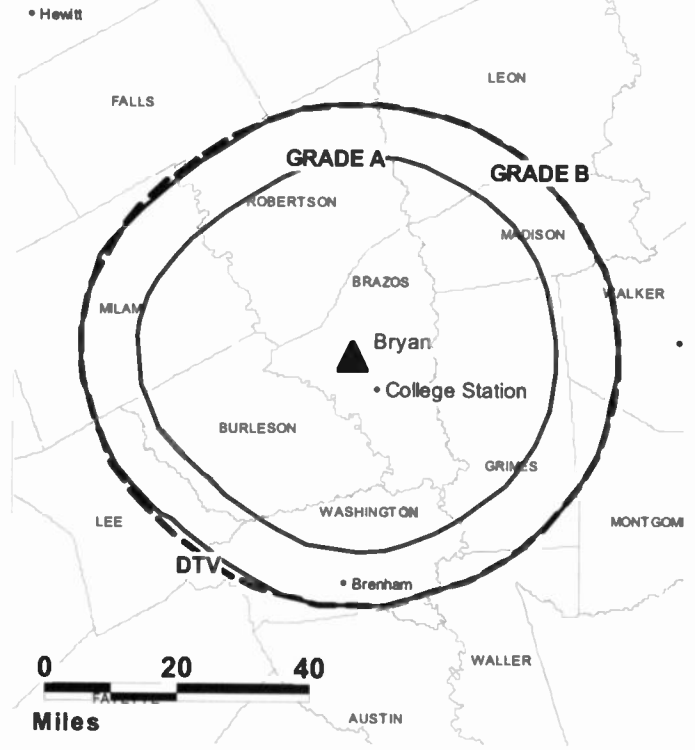
Edna Williams, Business Manager.

Amy Bishop, Program Director.

Caroline Nelson, Traffic Manager.

**Rates:** On request.

**KYLE BMPCT-19960212KE GRANTED: 12/18/1996**



© 2007 Warren Communications News

**City of License:** Bryan. **Station DMA:** Waco-Temple-Bryan, TX. **Rank:** 95.

Circulation © 2006 Nielsen. Coverage based on Nielsen study.

GrandTotal	Cable TV Households	Non-cable TV Households	Total TV Households
Estimated Station Totals *	40,530	28,820	69,350
Average Weekly Circulation (2006)	20,954	5,606	26,560
Average Daily Circulation (2006)			9,235
Station DMA Total	Cable TV Households	Non-cable TV Households	Total TV Households
Estimated Station Totals *	40,530	23,550	64,080
Average Weekly Circulation (2006)	20,954	5,068	26,022
Average Daily Circulation (2006)			9,182
Other DMA Total	Cable TV Households	Non-cable TV Households	Total TV Households
Estimated Station Totals *	0	5,270	5,270
Average Weekly Circulation (2006)	0	538	538
Average Daily Circulation (2006)			53

\*Estimated station totals are sums of the Nielsen TV and Cable TV household estimates for each county in which the station registers viewing of more than 5% as per the Nielsen Survey Methods.

**KYLE-DT**  
**Ch. 29**

**Network Service:** CW.

**Grantee:** ComCorp of Bryan License Corp., PO Box 53708, Lafayette, LA 70505-3708.

**Studio:** 2402 Broadmoor Dr., Suite B-101, Bryan, TX 77802.

**Mailing Address:** 2402 Broadmoor Dr., Suite B-101, Bryan, TX 77802.

**Phone:** 979-774-1800. **Fax:** 979-774-1901.

**E-mail:** rcrowder@kwkt.com

**Web Site:** http://www.kwkt.com

**Technical Facilities:** Channel No. 29 (560-566 MHz). Authorized power: 50-kw max. visual. Antenna: 722-ft above av. terrain, 640-ft. above ground.

Latitude	30°	41'	18"
Longitude	96°	25'	35"

**Note:** Latitude and longitude coordinates shown are based on the North American Datum of 1927 (NAD 27) as currently required by the Mass Media Bureau of the FCC.

**Ownership:** Communications Corp. of America, Debtor-In-Possession (Group Owner).

**Began Operation:** Station operating under Special Temporary Authority at 1-kw max. visual; no on-air date

**Represented (legal):** Fletcher, Heald & Hildreth PLC.

**Represented (sales):** Continental Television Sales.

**Personnel:**

**Ron Crowder**, General Manager.

**Duane Sartor**, Station Manager.

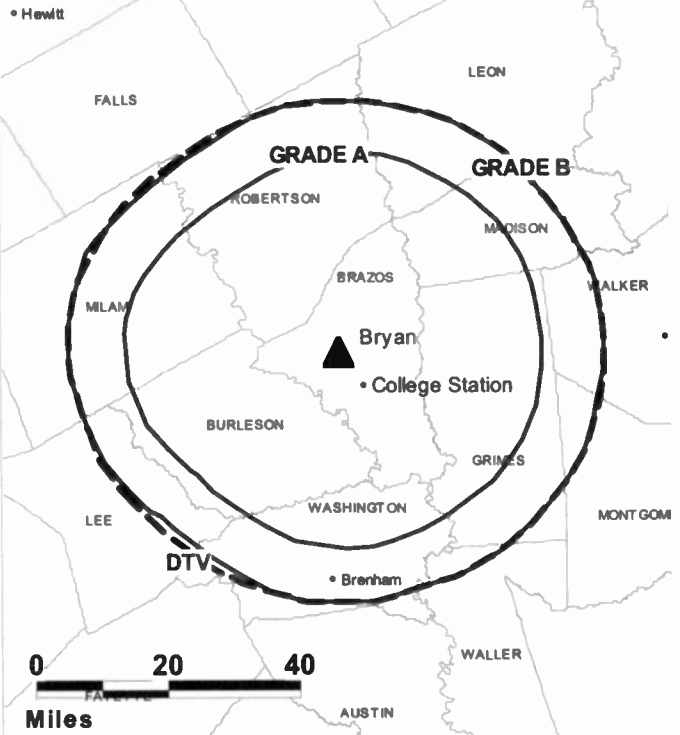
**Robin Rice**, National Sales Assistant.

**Lou Strowger**, Chief Engineer.

**Edna Williams**, Business Manager.

**Amy Bishop**, Program Director.

**KYLE-DT BPCDT-19991018ABD GRANTED: 2/22/2001**



© 2007 Warren Communications News

**Caroline Nelson**, Traffic Manager.

**City of License:** Bryan. **Station DMA:** Waco-Temple-Bryan, TX. **Rank:** 95.

**Nielsen Data:** Not available.

**KPXB  
Ch. 49**

**Network Service:** ION.

**Licensee:** Paxson Houston License Inc., 601 Clearwater Park Rd., West Palm Beach, FL 33401-6233.

**Studio:** 256 N. Sam Houston Pkwy., Suite 49, Houston, TX 77060.

**Mailing Address:** 256 N. Sam Houston Pkwy., Suite 49, Houston, TX 77060.

**Phone:** 281-820-4900. **Fax:** 281-820-3716.

**E-mail:** robertmardock@ionmedia.tv

**Web Site:** http://www.ionline.tv

**Technical Facilities:** Channel No. 49 (680-686 MHz). Authorized power: 4227-kw max. visual. Antenna: 1178-ft above av. terrain, 1171-ft. above ground, 1316-ft. above sea level.

Latitude 30° 15' 45"  
Longitude 95° 14' 50"

**Transmitter:** N of State Rd. 2090, 12-mi. SE of Conroe, 1.05-mi. N of Hwy. 2090.

**Digital Facilities:** Channel No. 5 (76-82 MHz). Power: 9.5-kw visual. Antenna: 1821-ft above av. terrain, 1806-ft. above ground, 1883-ft. above sea level.

Latitude 29° 34' 15"  
Longitude 95° 30' 37"

**Note:** Latitude and longitude coordinates shown are based on the North American Datum of 1927 (NAD 27) as currently required by the Mass Media Bureau of the FCC.

**Satellite Earth Station:** Transmitter Television Technology; Paracclipse, 4-meter C-band; Standard Agile Omni, Houston Tracker receivers.

**Ownership:** ION Media Networks Inc. (Group Owner).

**Began Operation:** June 16, 1989. Sale to present owner by San Jacinto TV Corp. approved by FCC May 16, 1995.

**Personnel:**

Carol Wright-Holzhauser, General Manager.

Bob Evans, Sales Manager.

Bob Mardock, Chief Engineer.

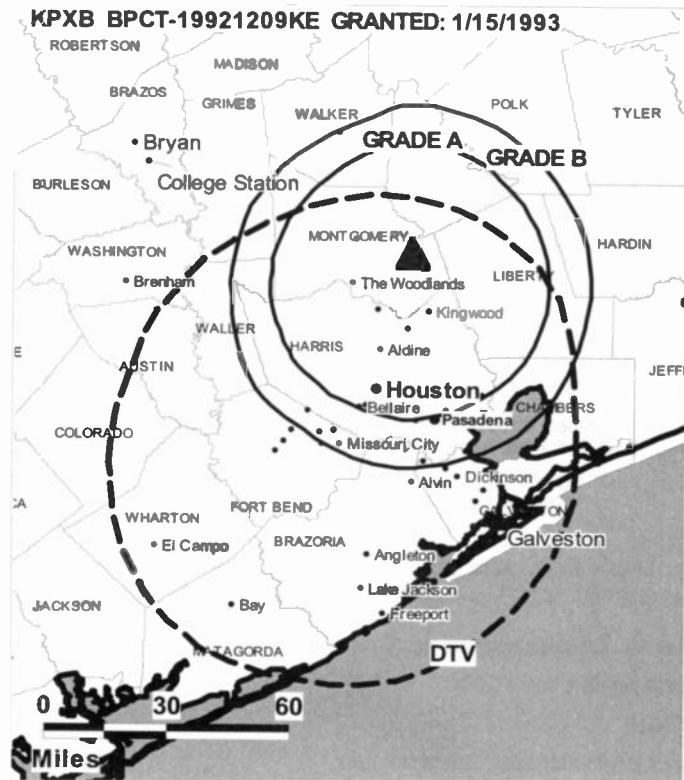
Sonya Vasquez, Business Manager.

Alex Troot, Traffic Manager.

Charles Pape, Public Affairs Director.

**Rates:** On request.

**City of License:** Conroe. **Station OMA:** Houston, TX. **Rank:** 10.



© 2007 Warren Communications News

Circulation © 2006 Nielsen. Coverage based on Nielsen study.

GrandTotal	Cable TV Households	Non-cable TV Households	Total TV Households
Estimated Station Totals *	138,080	0	138,080
Average Weekly Circulation (2006)	8,347	0	8,347
Average Daily Circulation (2006)			1,443

Station DMA Total	Cable TV Households	Non-cable TV Households	Total TV Households
Estimated Station Totals *	138,080	0	138,080
Average Weekly Circulation (2006)	8,347	0	8,347
Average Daily Circulation (2006)			1,443

\*Estimated station totals are sums of the Nielsen TV and Cable TV household estimates for each county in which the station registers viewing of more than 5% as per the Nielsen Survey Methods.

**KPXB-DT**  
**Ch. 5**

**Network Service:** ION.

**Licensee:** Paxson Houston License Inc., 601 Clearwater Rd., West Palm Beach, FL 33401-6233.

**Studio:** 256 N. Sam Houston Pkwy. E, Suite 49, Houston, TX 77060.

**Mailing Address:** 256 N. Sam Houston Pkwy. E, Suite 49, Houston, TX 77060.

**Phone:** 281-820-4900. **Fax:** 281-820-3916.

**E-mail:** robertmardock@ionmedia.tv

**Web Site:** <http://www.ionline.tv>

**Technical Facilities:** Channel No. 5 (76-82 MHz). Authorized power: 9.5-kw visual. Antenna: 1821-ft above av. terrain, 1806-ft. above ground, 1883-ft. above sea level.

Latitude	29°	34'	15"
Longitude	95°	30'	37"

**Note:** Latitude and longitude coordinates shown are based on the North American Datum of 1927 (NAD 27) as currently required by the Mass Media Bureau of the FCC.

**Ownership:** ION Media Networks Inc. (Group Owner).

**Began Operation:** April 1, 2004.

**Personnel:**

**Carol Wright-Holzhauser**, General Manager.

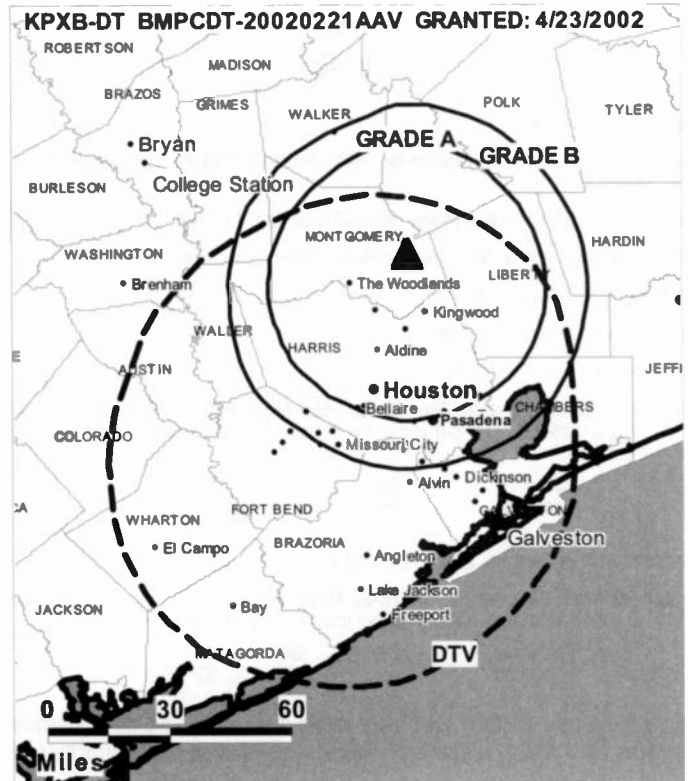
**Bob Evans**, Sales Manager.

**Bob Mardock**, Chief Engineer.

**Sonya Vasquez**, Business Manager.

**Alex Troot**, Traffic Manager.

**Charles Pape**, Public Affairs Director.



© 2007 Warren Communications News

**City of License:** Conroe. **Station DMA:** Houston, TX. **Rank:** 10.

**Nielsen Data:** Not available.

**KTBU**  
**Ch. 55**

**Network Service:** IND.

**Licensee:** Humanity Interested Media LP, 7029 Old Katy Rd., Houston, TX 77024.

**Studio:** 7026 Old Katy Rd., Houston, TX 77024.

**Mailing Address:** 7026 Old Katy Rd., Houston, TX 77024.

**Phone:** 713-864-1999. **Fax:** 713-864-1993.

**Web Site:** <http://www.thetube.net>

**Technical Facilities:** Channel No. 55 (716-722 MHz). Authorized power: 5000-kw max. visual. Antenna: 1818-ft above av. terrain, 1801-ft. above ground, 1923-ft. above sea level.

Latitude	30°	13'	53"
Longitude	95°	007'	26"

**Digital Facilities:** Channel No. 42 (638-644 MHz). Power: 1000-kw max. visual. Antenna: 1959-ft above av. terrain, 1946-ft. above ground, 2020-ft. above sea level.

Latitude	29°	33'	44"
Longitude	95°	30'	35"

**Note:** Latitude and longitude coordinates shown are based on the North American Datum of 1927 (NAD 27) as currently required by the Mass Media Bureau of the FCC.

**Ownership:** Humanity Interested Media LP (Group Owner).

**Began Operation:** July 15, 1998. Transfer from Lakewood Church to HIM GP LLC approved by FCC March 20, 2006, but not yet consummated. Transfer of control from Christ's Church of Conroe, Montgomery County, Texas Inc. & Montgomery County Media Network Inc. to Channel 55 Broadcasting LLC approved by FCC August 4, 2004.

**Represented (legal):** Garvey Schubert Barer.

**Represented (engineering):** Pete E. Myrl Warren III.

**Personnel:**

**Don Illoff**, General Manager.

**Phil Lonsway**, General Sales Manager.

**Erik Peterson**, Chief Engineer.

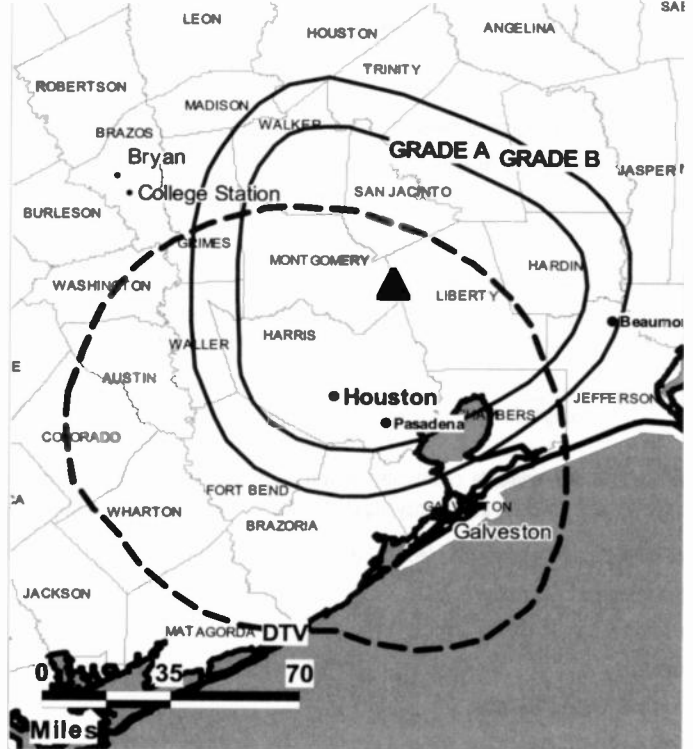
**Bruce Dynehart**, Program & Production Director.

**Kelly Hunter**, Traffic Manager.

**Rates:** On request.

**City of License:** Conroe. **Station DMA:** Houston, TX. **Rank:** 10.

**KTBU BMPCT-20040527AKZ GRANTED: 6/18/2004**



© 2007 Warren Communications News

Circulation © 2006 Nielsen. Coverage based on Nielsen study.

GrandTotal	Cable TV Households	Non-cable TV Households	Total TV Households
Estimated Station Totals *	975,230	684,440	1,659,670
Average Weekly Circulation (2006)	74,651	47,379	122,030
Average Daily Circulation (2006)			36,982
Station DMA Total	Cable TV Households	Non-cable TV Households	Total TV Households
Estimated Station Totals *	975,230	675,160	1,650,390
Average Weekly Circulation (2006)	74,651	46,753	121,404
Average Daily Circulation (2006)			36,849
Other DMA Total	Cable TV Households	Non-cable TV Households	Total TV Households
Estimated Station Totals *	0	9,280	9,280
Average Weekly Circulation (2006)	0	626	626
Average Daily Circulation (2006)			133

\*Estimated station totals are sums of the Nielsen TV and Cable TV household estimates for each county in which the station registers viewing of more than 5% as per the Nielsen Survey Methods.

**KTBU-DT**  
**Ch. 42**

**Network Service:** IND.

**Licensee:** Humanity Interested Media LP, 7026 Old Katy Rd., Houston, TX 77024.

**Studio:** 7026 Old Katy Rd., Houston, TX 77024.

**Mailing Address:** 7026 Old Katy Rd., Houston, TX 77024.

**Phone:** 713-864-1999. **Fax:** 713-864-1993.

**Web Site:** <http://www.thetube.net>

**Technical Facilities:** Channel No. 42 (638-644 MHz). Authorized power: 1000-kw max. visual. Antenna: 1959-ft above av. terrain, 1946-ft. above ground, 2020-ft. above sea level.

Latitude	29°	33'	44"
Longitude	95°	30'	35"

**Note:** Latitude and longitude coordinates shown are based on the North American Datum of 1927 (NAD 27) as currently required by the Mass Media Bureau of the FCC.

**Ownership:** Humanity Interested Media LP (Group Owner).

**Began Operation:** December 9, 2004.

**Represented (legal):** Garvey Schubert Barer.

**Personnel:**

**Don Illoff**, General Manager.

**Phil Lonsway**, General Sales Manager.

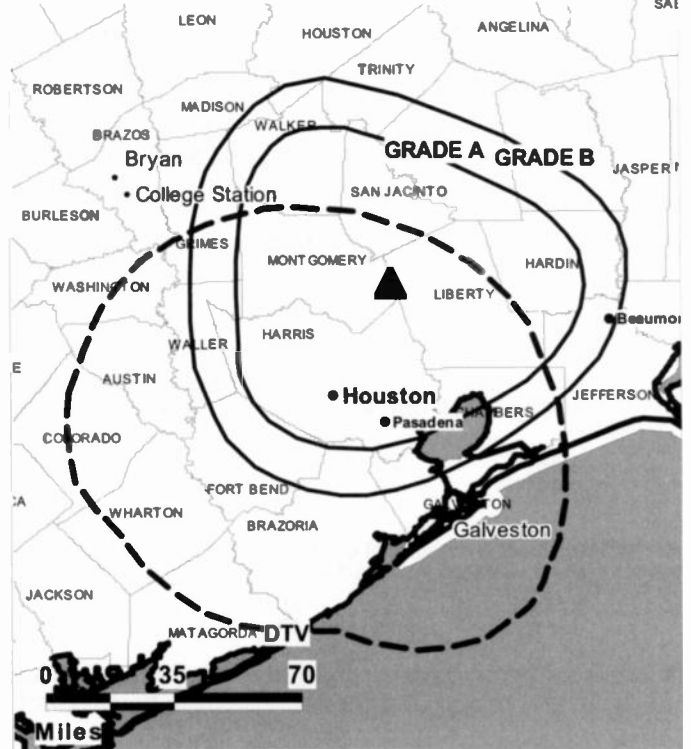
**Erik Peterson**, Chief Engineer.

**Bruce Dynehart**, Program & Production Director.

**Kelly Hunter**, Traffic Manager.

**City of License:** Conroe. **Station DMA:** Houston, TX. **Rank:** 10.

KTBU-DT B MPCDT-20020424ABA GRANTED: 9/6/2002



© 2007 Warren Communications News

Nielsen Data: Not available.

**KIII  
Ch. 3**

**Network Service:** ABC.

**Licensee:** Channel 3 of Corpus Christi Inc., 5002 S. Padre Island Dr., Corpus Christi, TX 78411.

**Studio:** 5002 S. Padre Island Dr., Corpus Christi, TX 78411.

**Mailing Address:** Box 6669, Corpus Christi, TX 78466-6669.

**Phone:** 361-986-8300. **Fax:** 361-986-8311.

**E-mail:** ddrilling@kiiitv.com

**Web Site:** http://www.kiiitv.com

**Technical Facilities:** Channel No. 3 (60-66 MHz). Authorized power: 100-kw visual, aural. Antenna: 958-ft above av. terrain, 948-ft. above ground, 1001-ft. above sea level.

Latitude 27° 39' 30"  
Longitude 97° 36' 04"

**Digital Facilities:** Channel No. 8 (180-186 MHz). Power: 160-kw visual, aural. Antenna: 883-ft above av. terrain, 873-ft. above ground, 925-ft. above sea level.

Latitude 27° 39' 30"  
Longitude 97° 36' 04"

**FCC Digital File Number:** BPCDT-20040107AMR. Granted: October 28, 2004.

**Note:** Latitude and longitude coordinates shown are based on the North American Datum of 1927 (NAD 27) as currently required by the Mass Media Bureau of the FCC.

**Multichannel TV Sound:** Stereo only.

**Satellite Earth Stations:** Transmitter Toshiba; Harris, 6.1-meter C-band; Andrew, C-band; Harris, Andrew receivers.

**News Services:** ABC NewsOne, NIWS, Conus, CNN Newsource.

**Ownership:** McKinnon Broadcasting Co. (Group Owner).

**Began Operation:** June 9, 1954. Prior to transfer of control to Clinton D. McKinnon, station operated as KVDO-TV on Channel 22 until it left the air August 19, 1957 and later was granted change to Ch. 3. Operation on Ch. 3 began May 4, 1964.

**Represented (sales):** Continental Television Sales.

**Represented (legal):** Cohn & Marks LLP.

**Represented (engineering):** Denny & Associates PC.

**Personnel:**

**Michael D. McKinnon, President.**

**Dick Drilling, Vice President & General Manager.**

**Scott Jones, Operations Manager.**

**Larry Hogue, Local Sales Manager.**

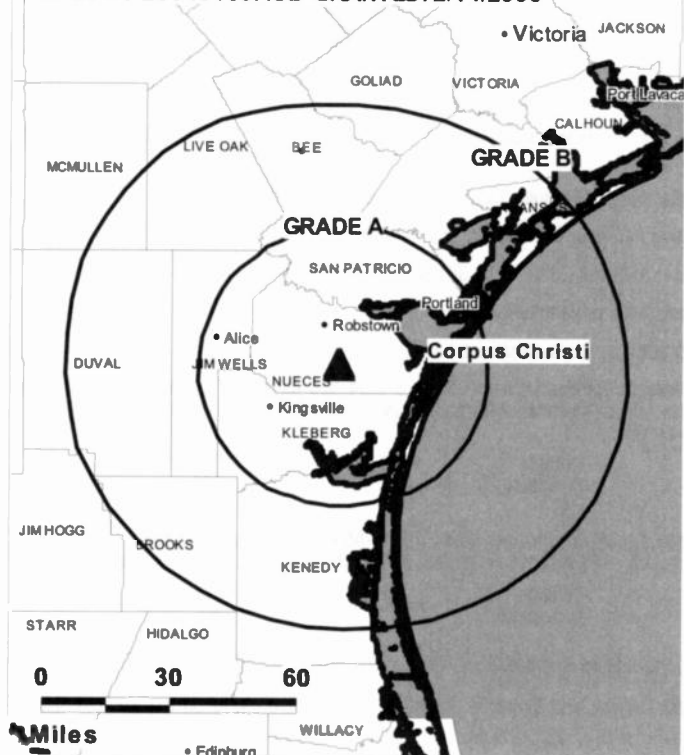
**Tim Galnan, Regional Sales Manager.**

**Richard Longoria, News Director.**

**Ralph Quiroz, Chief Engineer.**

**Leonard Roper, Business Manager.**

KIII BPCT-20040109ACE GRANTED: 2/14/2005



© 2007 Warren Communications News

**Paula Tilton, Traffic Manager.**

**Highest 30 Sec. Rate:** \$950.

**City of License:** Corpus Christi. **Station DMA:** Corpus Christi, TX. **Rank:** 129.

Circulation © 2006 Nielsen. Coverage based on Nielsen study.

GrandTotal	Cable TV Households	Non-cable TV Households	Total TV Households
Estimated Station Totals *	144,800	48,550	193,350
Average Weekly Circulation (2006)	110,772	26,632	137,404
Average Daily Circulation (2006)			79,573
Station DMA Total	Cable TV Households	Non-cable TV Households	Total TV Households
Estimated Station Totals *	142,100	48,550	190,650
Average Weekly Circulation (2006)	109,948	26,632	136,580
Average Daily Circulation (2006)			79,425
Other DMA Total	Cable TV Households	Non-cable TV Households	Total TV Households
Estimated Station Totals *	2,700	0	2,700
Average Weekly Circulation (2006)	824	0	824
Average Daily Circulation (2006)			148

\*Estimated station totals are sums of the Nielsen TV and Cable TV household estimates for each county in which the station registers viewing of more than 5% as per the Nielsen Survey Methods.



**KORO**  
**Ch. 28**

**Network Service:** UNV.

**Licensee:** Entravision Holdings LLC, 2425 Olympic Blvd., Suite 6000 W, Santa Monica, CA 90404.

**Studio:** 102 N. Mesquite, Corpus Christi, TX 78401.

**Mailing Address:** Box 2667, Corpus Christi, TX 78403.

**Phone:** 361-883-2823. **Fax:** 361-883-2931.

**E-mail:** asaenz@entravision.com

**Web Site:** <http://www.koro.entravision.com/p956.html>

**Technical Facilities:** Channel No. 28 (554-560 MHz). Authorized power: 1450-kw max. visual. Antenna: 943-ft above av. terrain, 934-ft. above ground, 994-ft. above sea level.

Latitude	27°	42'	27.9"
Longitude	97°	37'	59"

**Digital Facilities:** Channel No. 27 (548-554 MHz). Power: 1000-kw max. visual. Antenna: 943-ft above av. terrain, 934-ft. above ground, 994-ft. above sea level.

Latitude	27°	42'	27.9"
Longitude	97°	37'	59"

**FCC Digital File Number:** BPCDT-19991027ACG. Granted: September 27, 2002.

**Note:** Latitude and longitude coordinates shown are based on the North American Datum of 1927 (NAD 27) as currently required by the Mass Media Bureau of the FCC.

**Satellite Earth Station:** Transmitter NEC; Andrew, 7-meter.

**News Service:** AP.

**Ownership:** Entravision Communications Corp. (Group Owner).

**Began Operation:** April 13, 1977.

**Represented (sales):** Univision.

**Represented (legal):** Thompson, Hine & Flory LLP.

**Personnel:**

Anita Saenz-Carvalho, General Manager.

Georgiana Winterton, General & Local Sales Manager.

Angel Covarrubias, News Director.

Alan Hejl, Chief Engineer.

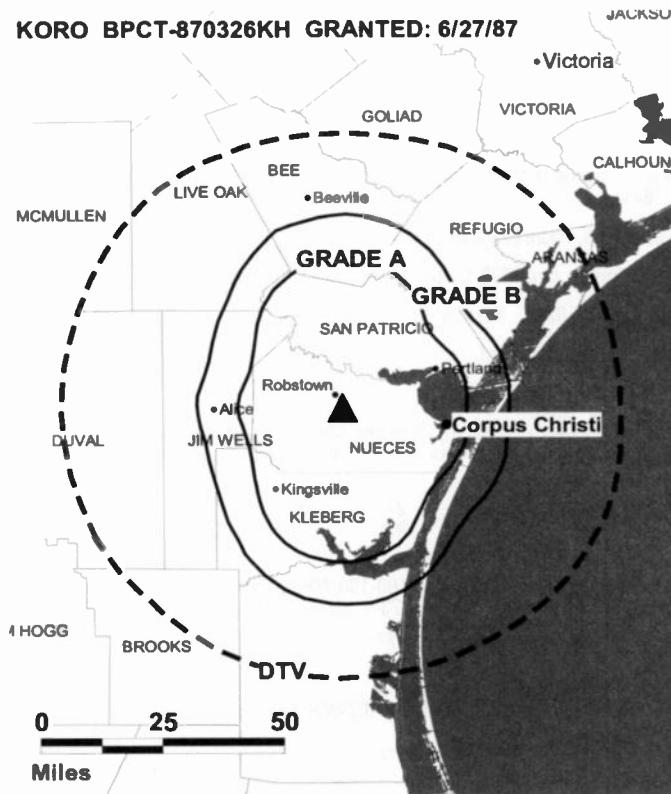
Crystal Jasso, Business Manager.

Miracal McGill, Program Director & Traffic Manager.

Russell Rodriguez, Production Manager.

Ariene Rivera, Creative Services Manager.

**KORO BPCT-870326KH GRANTED: 6/27/87**



© 2007 Warren Communications News

**Highest 30 Sec. Rate:** \$430.

**City of License:** Corpus Christi. **Station DMA:** Corpus Christi, TX. **Rank:** 129.

Circulation © 2006 Nielsen. Coverage based on Nielsen study.

GrandTotal	Cable TV Households	Non-cable TV Households	Total TV Households
Estimated Station Totals *	135,250	44,030	179,280
Average Weekly Circulation (2006)	22,519	7,266	29,785
Average Daily Circulation (2006)			17,421
Station DMA Total	Cable TV Households	Non-cable TV Households	Total TV Households
Estimated Station Totals *	135,250	44,030	179,280
Average Weekly Circulation (2006)	22,519	7,266	29,785
Average Daily Circulation (2006)			17,421

\*Estimated station totals are sums of the Nielsen TV and Cable TV household estimates for each county in which the station registers viewing of more than 5% as per the Nielsen Survey Methods.

# KORO-DT

## Ch. 27

**Network Service:** UNV.

**Grantee:** Entravision Holdings LLC, 2425 Olympic Blvd., Suite 6000 W, Santa Monica, CA 90404.

**Studio:** 102 N. Mesquite, Corpus Christi, TX 78401.

**Mailing Address:** Box 2667, Corpus Christi, TX 78403.

**Phone:** 361-883-2823. **Fax:** 361-883-2931.

**E-mail:** asaenz@entravision.com

**Web Site:** <http://www.koro.entravision.com/p956.html>

**Technical Facilities:** Channel No. 27 (548-554 MHz). Authorized power: 1000-kw max. visual. Antenna: 943-ft above av. terrain, 934-ft. above ground, 994-ft. above sea level.

Latitude	27°	42'	27.9"
Longitude	97°	37'	59"

**Note:** Latitude and longitude coordinates shown are based on the North American Datum of 1927 (NAD 27) as currently required by the Mass Media Bureau of the FCC.

**Ownership:** Entravision Communications Corp. (Group Owner).

**Began Operation:** Station operating under Special Temporary Authority at 10-kw max. visual; no on-air date

**Personnel:**

Anita Saenz-Carvalho, General Manager.

Georgiana Winterton, General & Local Sales Manager.

Angel Covarrubias, News Director.

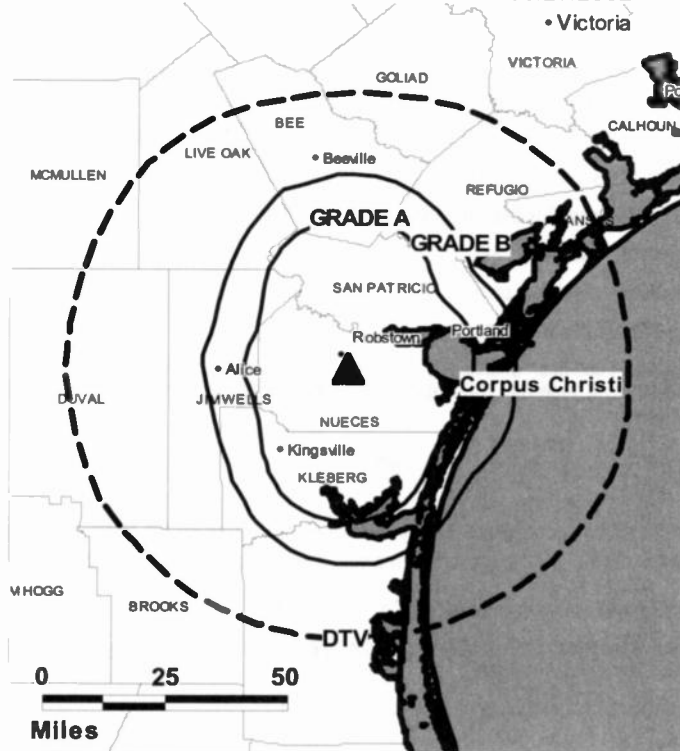
Alan Hejl, Chief Engineer.

Crystal Jasso, Business Manager.

Miracal McGill, Program Director & Traffic Manager.

Russell Rodriguez, Production Manager.

KORO-DT BPCDT-19991027ACG GRANTED: 9/27/2002



© 2007 Warren Communications News

Arlene Rivera, Creative Services Director.

**City of License:** Corpus Christi. **Station DMA:** Corpus Christi, TX. **Rank:** 129.

**Nielsen Data:** Not available.

**KRIS-DT**  
**Ch. 13**

**Network Service:** CW, NBC.

**Grantee:** KVOA Communications Inc., 409 S. Staples St., Corpus Christi, TX 78401.

**Studio:** 409 S. Staples St., Corpus Christi, TX 78401.

**Mailing Address:** Box 840, Corpus Christi, TX 78403.

**Phone:** 361-886-6100. **Fax:** 361-886-6175.

**E-mail:** rbrandt@kristv.com

**Web Site:** <http://www.kristv.com>

**Technical Facilities:** Channel No. 13 (210-216 MHz). Authorized power: 46.1-kw visual, aural. Antenna: 786-ft above av. terrain, 775-ft. above ground, 836-ft. above sea level.

Latitude	27°	44'	29"
Longitude	97°	36'	09"

**Note:** Latitude and longitude coordinates shown are based on the North American Datum of 1927 (NAD 27) as currently required by the Mass Media Bureau of the FCC.

**Ownership:** Evening Post Publishing Co. (Group Owner).

**Began Operation:** Station operating under Special Temporary Authority at 6.96-kw max. visual; no on-air date

**Represented (sales):** Millennium Sales & Marketing.

**Personnel:**

**Tim Noble**, President & General Manager.

**Roger Brandt**, General Sales Manager.

**Don Greubal**, Local Sales Manager.

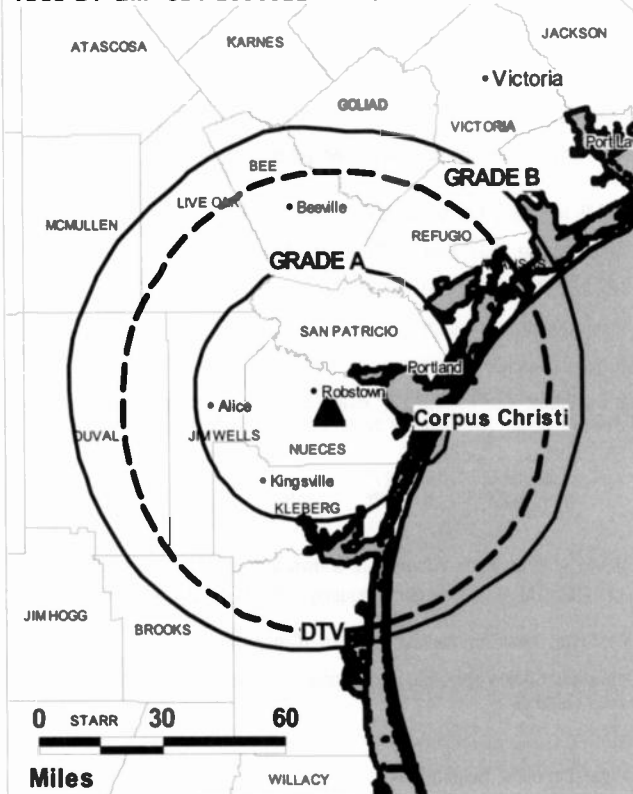
**Sandra Richards**, News Director.

**Steve West**, Chief Engineer.

**Alice Galindo**, Business Manager.

**Joyce Appleby**, Program Director.

**KRIS-DT BMPCDT-20060227AIF GRANTED: 6/23/2006**



© 2007 Warren Communications News

**Jay Sanchez**, Promotion Director.

**Madeleine Kerr**, Traffic Manager.

**City of License:** Corpus Christi. **Station DMA:** Corpus Christi, TX. **Rank:** 129.

**Nielsen Data:** Not available.

**KRIS-TV**

**Ch. 6**

**Network Service:** NBC.

**Licensee:** KVOA Communications Inc., 409 S. Staples St., Corpus Christi, TX 78401.

**Studio:** 409 S. Staples St., Corpus Christi, TX 78401.

**Mailing Address:** Box 840, Corpus Christi, TX 78403.

**Phone:** 361-886-6100. **Fax:** 361-886-6175.

**E-mail:** rbrandt@kristv.com

**Web Site:** http://www.kristv.com

**Technical Facilities:** Channel No. 6 (82-88 MHz). Authorized power: 100-kw visual, 20-kw aural. Antenna: 954-ft above av. terrain, 945-ft. above ground, 1007-ft. above sea level.

Latitude	27°	44'	28"
Longitude	97°	36'	08"

**Transmitter:** Violet Rd., 2.94-mi. S of Violet community, SW of city limits.

**Digital Facilities:** Channel No. 13 (210-216 MHz). Power: 46.1-kw visual, aural. Antenna: 786-ft above av. terrain, 775-ft. above ground, 836-ft. above sea level.

Latitude	27°	44'	29"
Longitude	97°	36'	09"

**FCC Digital File Number:** BPCDT-20000501AFK. Granted: June 23, 2006.

**Note:** Latitude and longitude coordinates shown are based on the North American Datum of 1927 (NAD 27) as currently required by the Mass Media Bureau of the FCC.

**Multichannel TV Sound:** Stereo and separate audio program.

**Satellite Earth Stations:** Transmitter RCA; Harris, 6.1-meter C-band; Harris, 9.1-meter Ku-band; Harris, 4.1-meter Ku-band; Harris receivers.

**News Service:** AP.

**Ownership:** Evening Post Publishing Co. (Group Owner).

**Began Operation:** May 25, 1956. Sale to present owner by Gulf Coast Broadcasting Co. approved by FCC August 7, 1998.

**Represented (sales):** Millennium Sales & Marketing.

**Represented (legal):** Nixon, Hargrave, Devans & Doyle LLP.

**Represented (engineering):** Cohen Dippell & Everist PC.

**Personnel:**

Tim Noble, President & General Manager.

Roger Brandt, General Sales Manager.

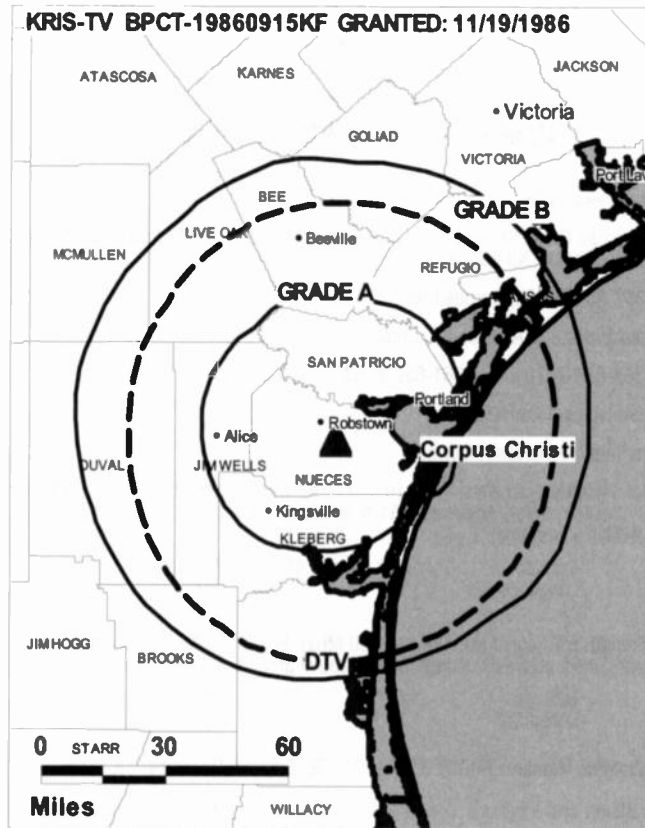
Don Greubal, Local Sales Manager.

Sandra Richards, News Director.

Steve West, Chief Engineer.

Alice Galindo, Business Manager.

Joyce Appleby, Program Director.



© 2007 Warren Communications News

Jay Sanchez, Promotion Director.

Madeleine Kerr, Traffic Manager.

**Highest 30 Sec. Rate:** \$1000.

**City of License:** Corpus Christi. **Station DMA:** Corpus Christi, TX. **Rank:** 129.

Circulation © 2006 Nielsen. Coverage based on Nielsen study.

GrandTotal	Cable TV Households	Non-cable TV Households	Total TV Households
Estimated Station Totals *	142,100	48,550	190,650
Average Weekly Circulation (2006)	99,421	28,202	127,623
Average Daily Circulation (2006)			72,236

Station OMA Total	Cable TV Households	Non-cable TV Households	Total TV Households
Estimated Station Totals *	142,100	48,550	190,650
Average Weekly Circulation (2006)	99,421	28,202	127,623
Average Daily Circulation (2006)			72,236

\*Estimated station totals are sums of the Nielsen TV and Cable TV household estimates for each county in which the station registers viewing of more than 5% as per the Nielsen Survey Methods.

**KZTV**

**Ch. 10**

**(Operates satellite KVTU, Laredo)**

**Network Service:** CBS.

**Licensee:** Eagle Creek Broadcasting of Corpus Christi LLC, 2111 University Park Dr., Suite 650, Okemos, MI 48864.

**Studio:** 301 Artesian St., Corpus Christi, TX 78401.

**Mailing Address:** 301 Artesian St., Corpus Christi, TX 78401.

**Phone:** 361-883-7070. **Fax:** 361-882-8553.

**E-mail:** contactus@kztv10.com

**Web Site:** http://www.cbs10kztv.com

**Technical Facilities:** Channel No. 10 (192-198 MHz). Authorized power: 316-kw visual, 47.9-kw aural. Antenna: 951-ft above av. terrain, 942-ft. above ground, 1002-ft. above sea level.

Latitude	27°	42'	27.9"
Longitude	97°	24'	59"

**Digital Facilities:** Channel No. 18 (494-500 MHz). Power: 71-kw max. visual, aural. Antenna: 846-ft above av. terrain, 837-ft. above ground, 897-ft. above sea level.

Latitude	37°	42'	28"
Longitude	97°	37'	59"

**FCC Digital File Number:** BPCDT-19991101AER. Granted: December 12, 2005.

**Note:** Latitude and longitude coordinates shown are based on the North American Datum of 1927 (NAD 27) as currently required by the Mass Media Bureau of the FCC.

**Satellite Earth Stations:** Scientific-Atlanta, ; RCA, ; Pinzone, ; Scientific-Atlanta, RCA, Pinzone receivers.

**AM Affiliate:** KSIX, 1-kw, 1230 kHz.

**News Services:** CBS Newspath, AP.

**Ownership:** Eagle Creek Broadcasting LLC (Group Owner).

**Began Operation:** September 30, 1956. Sale to present owner by K-SIX Television Inc. approved by FCC June 13, 2002.

**Represented (legal):** Leventhal, Senter & Lerman PLLC.

**Represented (sales):** Millennium Sales & Marketing.

**Personnel:**

**Dale Remy,** President, General Manager & Program Director.

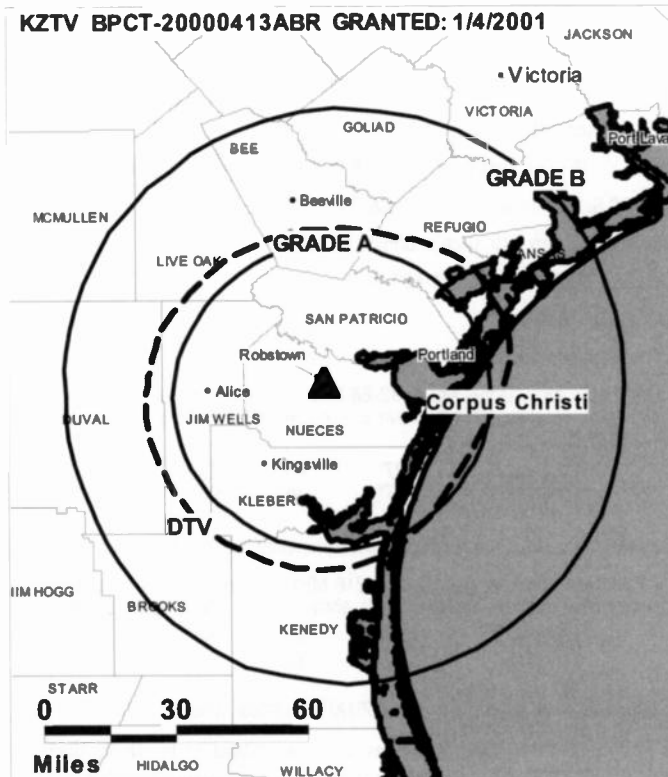
**Shelly Langhan,** General Sales Manager.

**Billy Brotherton,** Local Sales Manager.

**Kent Harrell,** News Director.

**Rich Hutchinson,** Chief Engineer.

**Amando Solis,** Business Manager.



© 2007 Warren Communications News

**Carol Rostohar,** Promotion Director.

**Sherry Lemerond,** Traffic Manager.

**Highest 30 Sec. Rate:** \$450.

**City of License:** Corpus Christi. **Station DMA:** Corpus Christi, TX. **Rank:** 129.

Circulation © 2006 Nielsen. Coverage based on Nielsen study.

GrandTotal	Cable TV Households	Non-cable TV Households	Total TV Households
Estimated Station Totals *	142,100	48,550	190,650
Average Weekly Circulation (2006)	89,849	24,626	114,475
Average Daily Circulation (2006)			53,652
Station DMA Total	Cable TV Households	Non-cable TV Households	Total TV Households
Estimated Station Totals *	142,100	48,550	190,650
Average Weekly Circulation (2006)	89,849	24,626	114,475
Average Daily Circulation (2006)			53,652

\*Estimated station totals are sums of the Nielsen TV and Cable TV household estimates for each county in which the station registers viewing of more than 5% as per the Nielsen Survey Methods.

**KZTV-DT**

**Ch. 18**

**Network Service:** CBS.

**Grantee:** Eagle Creek Broadcasting of Corpus Christi LLC, 2111 University Park Dr., Suite 650, Okemos, MI 48864.

**Studio:** 301 Artesian St., Corpus Christi, TX 78401.

**Mailing Address:** 301 Artesian St., Corpus Christi, TX 78401.

**Phone:** 361-883-7070. **Fax:** 361-882-8553.

**E-mail:** contactus@kztv10.com

**Web Site:** http://www.cbs10kztv.com

**Technical Facilities:** Channel No. 18 (494-500 MHz). Authorized power: 71-kw max. visual, aural. Antenna: 846-ft above av. terrain, 837-ft. above ground, 897-ft. above sea level.

Latitude	37°	42'	28"
Longitude	97°	37'	59"

**Note:** Latitude and longitude coordinates shown are based on the North American Datum of 1927 (NAD 27) as currently required by the Mass Media Bureau of the FCC.

**Ownership:** Eagle Creek Broadcasting LLC (Group Owner).

**Began Operation:** Station operating under Special Temporary Authority at 5.8-kw max. visual; no on-air date.

**Represented (legal):** Leventhal, Senter & Lerman PLLC.

**Represented (sales):** Millennium Sales & Marketing.

**Personnel:**

**Dale Remy,** President, General Manager & Program Director.

**Shelly Langhan,** General Sales Manager.

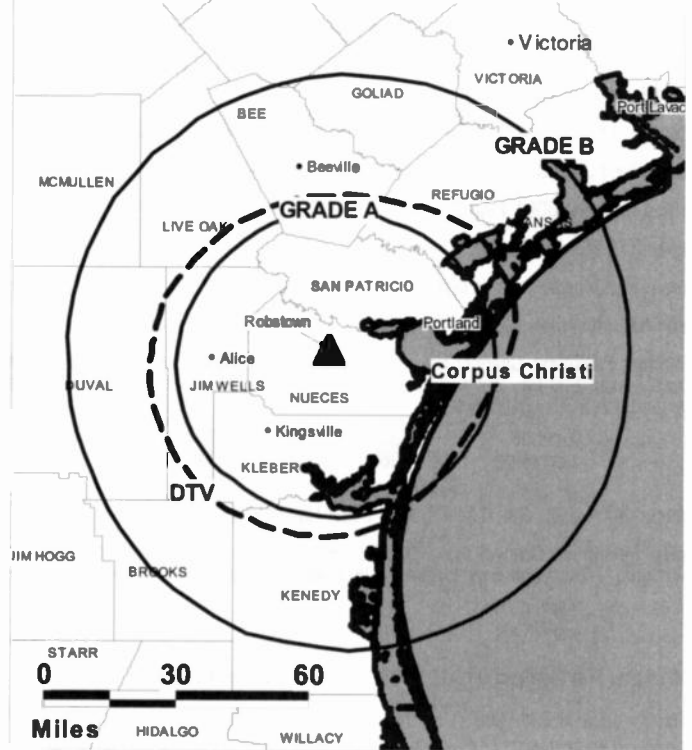
**Billy Brotherton,** Local Sales Manager.

**Kent Harrell,** News Director.

**Rich Hutchinson,** Chief Engineer.

**Amando Solls,** Business Manager.

**KZTV-DT B MPCDT-20051129AMP GRANTED: 12/12/2005**



© 2007 Warren Communications News

**Carol Rostohar,** Promotion Director.

**Sherry Lemerond,** Traffic Manager.

**City of License:** Corpus Christi. **Station DMA:** Corpus Christi, TX. **Rank:** 129.

**Nielsen Data:** Not available.

**KDAF**  
**Ch. 33**

**Network Service:** CW.

**Licensee:** Tribune Television Co., 8001 John Carpenter Freeway, Dallas, TX 75247.

**Studio:** 8001 John Carpenter Freeway, Dallas, TX 75247.

**Mailing Address:** 8001 John Carpenter Freeway, Dallas, TX 75247.

**Phone:** 214-252-9233. **Fax:** 214-252-3379.

**E-mail:** wb33news@tribune.com

**Web Site:** http://www.kdaf.com

**Technical Facilities:** Channel No. 33 (584-590 MHz). Authorized power: 5000-kw max. visual, 500-kw aural. Antenna: 1706-ft above av. terrain, 1552-ft. above ground, 2369-ft. above sea level.

Latitude 32° 32' 35"  
Longitude 96° 57' 32"

**Transmitter:** Beltline Rd., 0.81-mi. W of Cedar Hill Rd., Cedar Hill.

**Digital Facilities:** Channel No. 32 (578-584 MHz). Power: 780-kw max. visual. Antenna: 1762-ft above av. terrain, 1608-ft. above ground, 2422-ft. above sea level.

Latitude 32° 32' 35"  
Longitude 96° 57' 32"

**FCC Digital File Number:** BPCDT-990225KF. Granted: May 02, 2001.

**Note:** Latitude and longitude coordinates shown are based on the North American Datum of 1927 (NAD 27) as currently required by the Mass Media Bureau of the FCC.

**Satellite Earth Stations:** Transmitter Harris; Harris, 6.1-meter C-band; EASI, 4.5-meter Ku-band; Harris, 4.6-meter C-band; Tandberg, Standard Communications, Harris receivers.

**SNG Mobile Dish:** Vertex, 1.8-meter Ku-band.

**Ownership:** Tribune Broadcasting Co. (Group Owner).

**Began Operation:** September 29, 1980. Sale to present owner by Renaissance Communications Corp. approved by FCC March 20, 1997 (Television Digest, Vol. 36:28; 37:12, 13). Sale to Renaissance Communications Corp. by Fox Television Stations Inc. approved by FCC June 7, 1995 (Vol. 34:48). Sale to Fox Television Stations by Metromedia approved by FCC November 14, 1985. Sale to Metromedia by Sheldon K. Turner and Nolanda Turner Hill approved by FCC November 8, 1983.

**Represented (sales):** MMT Sales Inc.

**Personnel:**

Joseph A. Young, Vice President & General Manager.

Steve McDonald, General Sales Manager.

Christopher Daly, Local Sales Manager.

Anthony Maisel, News Director.

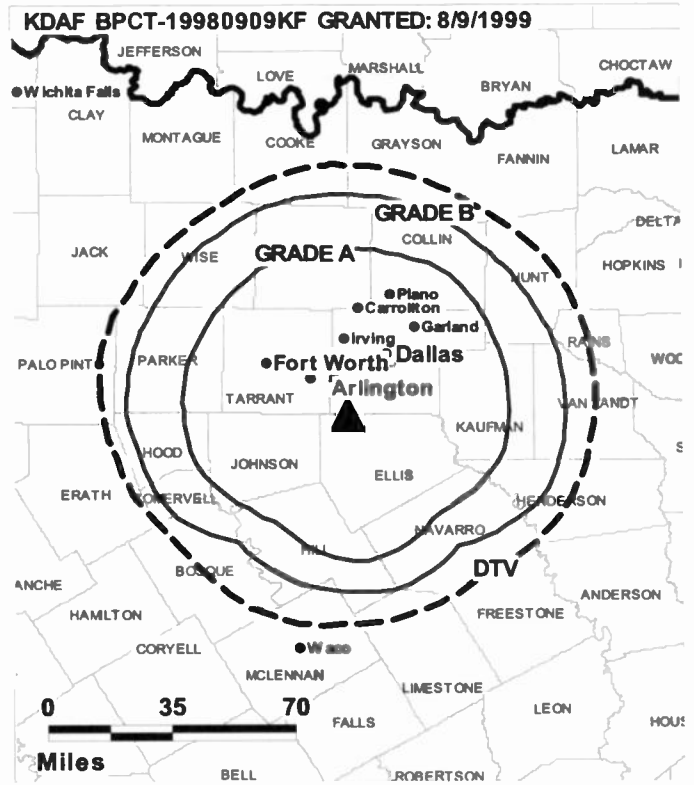
Rick Anderson, Chief Engineer.

Carolyn Hudspeth, Business Manager.

Wendy Logsdon, Regional Program Director.

Deb Fowler, Marketing Manager.

Bob Dickenson, Production Manager.



© 2007 Warren Communications News

Roger Vertrees, Creative Services Director.

**Rates:** On request.

**City of License:** Dallas. **Station DMA:** Dallas-Fort Worth, TX. **Rank:** 6.

Circulation © 2006 Nielsen. Coverage based on Nielsen study.

GrandTotal	Cable TV Households	Non-cable TV Households	Total TV Households
Estimated Station Totals *	1,057,320	1,187,400	2,244,720
Average Weekly Circulation (2006)	374,557	457,296	831,853
Average Daily Circulation (2006)			320,265
Station DMA Total	Cable TV Households	Non-cable TV Households	Total TV Households
Estimated Station Totals *	1,027,990	1,154,940	2,182,930
Average Weekly Circulation (2006)	366,323	453,883	820,206
Average Daily Circulation (2006)			316,365
Other DMA Total	Cable TV Households	Non-cable TV Households	Total TV Households
Estimated Station Totals *	29,330	32,460	61,790
Average Weekly Circulation (2006)	8,234	3,413	11,647
Average Daily Circulation (2006)			3,900

\*Estimated station totals are sums of the Nielsen TV and Cable TV household estimates for each county in which the station registers viewing of more than 5% as per the Nielsen Survey Methods.

**KDAF-DT**  
**Ch. 32**

**Network Service:** CW.

**Licensee:** Tribune Television Co., 8001 John Carpenter Freeway, Dallas, TX 75247.

**Studio:** 8001 John Carpenter Freeway, Dallas, TX 75247.

**Mailing Address:** 8001 John Carpenter Freeway, Dallas, TX 75247.

**Phone:** 214-252-9233. **Fax:** 214-252-3379.

**E-mail:** wb33news@tribune.com

**Web Site:** http://www.kdaf.com

**Technical Facilities:** Channel No. 32 (578-584 MHz). Authorized power: 780-kw max. visual. Antenna: 1762-ft above av. terrain, 1608-ft. above ground, 2422-ft. above sea level.

Latitude	32°	32'	35"
Longitude	96°	57'	32"

**Transmitter:** 2133 Tar Rd., Cedar Hill.

**Note:** Latitude and longitude coordinates shown are based on the North American Datum of 1927 (NAD 27) as currently required by the Mass Media Bureau of the FCC.

**News Services:** CNN Newsource, AP.

**Ownership:** Tribune Broadcasting Co. (Group Owner).

**Began Operation:** Standard Definition. Station operating; no on-air date.

**Represented (sales):** MMT Sales Inc.

**Represented (engineering):** duTreil, Lundin & Rackley Inc.

**Personnel:**

Joseph A. Young, Vice President & General Manager.

Steve McDonald, General Sales Manager.

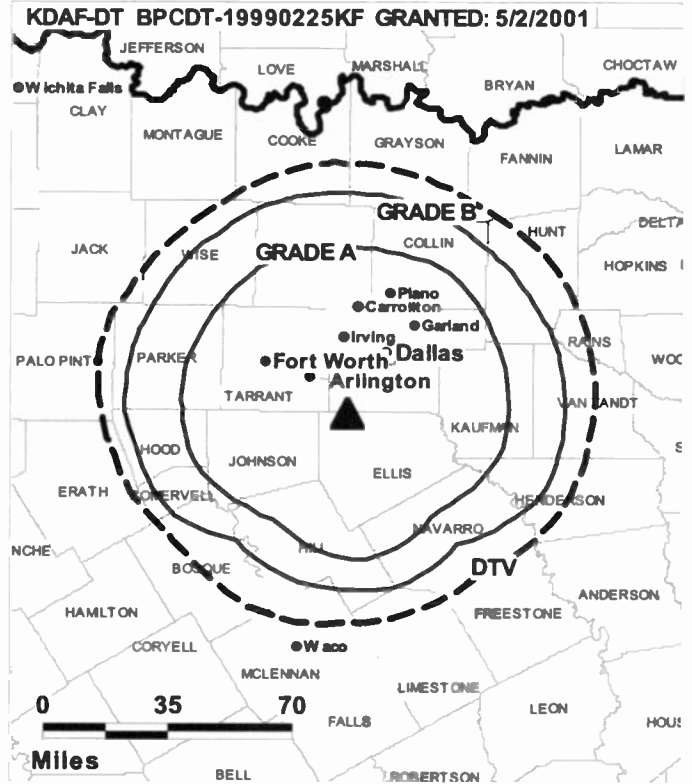
Christopher Daly, Local Sales Manager.

Anthony Maisel, News Director.

Rick J. Anderson, Chief Engineer.

Carolyn Hudspeth, Business Manager.

Wendy Logsdon, Regional Program Director.



**Deb Fowler, Marketing Manager.**

**Bob Dickenson, Production Manager.**

**Roger Vertrees, Creative Services Director.**

**Highest 30 Sec. Rate:** \$6500.

**City of License:** Dallas. **Station OMA:** Dallas-Fort Worth, TX. **Rank:** 6.

**Nielsen Data:** Not available.



**KDFI**  
**Ch. 27**

**Network Service:** MNT.

**Licensee:** NW Communications of Texas Inc., 5151 Wisconsin Ave. NW, Washington, DC 20016.

**Studio:** 400 N. Griffin St., Dallas, TX 75202.

**Mailing Address:** 400 N. Griffin St., Dallas, TX 75202.

**Phone:** 214-637-2727. **Fax:** 214-720-3177.

**E-mail:** kdfi27@foxinc.com

**Web Site:** http://www.kdfi27.com

**Technical Facilities:** Channel No. 27 (548-554 MHz). Authorized power: 5000-kw max. & 1490-kw horizontal visual, 251-kw aural. Antenna: 1709-ft above av. terrain, 1552-ft. above ground, 2365-ft. above sea level.

Latitude 32° 32' 35"  
Longitude 95° 57' 32"

**Digital Facilities:** Channel No. 36 (602-608 MHz). Power: 1000-kw max. visual. Antenna: 1624-ft above av. terrain, 1476-ft. above ground, 2290-ft. above sea level.

Latitude 32° 32' 35"  
Longitude 96° 57' 32"

**FCC Digital File Number:** BPCDT-19991101AEK. Granted: January 22, 2001.

**Note:** Latitude and longitude coordinates shown are based on the North American Datum of 1927 (NAD 27) as currently required by the Mass Media Bureau of the FCC.

**Multichannel TV Sound:** Stereo only.

**Satellite Earth Station:** United Satellite Systems, 5-meter; M/A-Com receivers.

**News Services:** Southwest Newswire, UPI.

**Ownership:** Fox Television Holdings Inc. (Group Owner).

**Began Operation:** January 26, 1981. Pro forma assignment of license to present owner approved by FCC July 26, 1996 Sale to present owner by New Dallas Media Inc. approved by FCC February 18, 2000.

**Represented (sales):** Fox Stations Sales.

**Represented (legal):** Gardner Carton & Douglas.

**Personnel:**

**Kathy Saunders**, Vice President & General Manager.

**Andy Alexander**, Vice President, Research & Cable.

**John Kukla**, Vice President, Creative Services.

**Mark LeValley**, Vice President, Engineering.

**Marie Fuhrken**, Vice President, Finance.

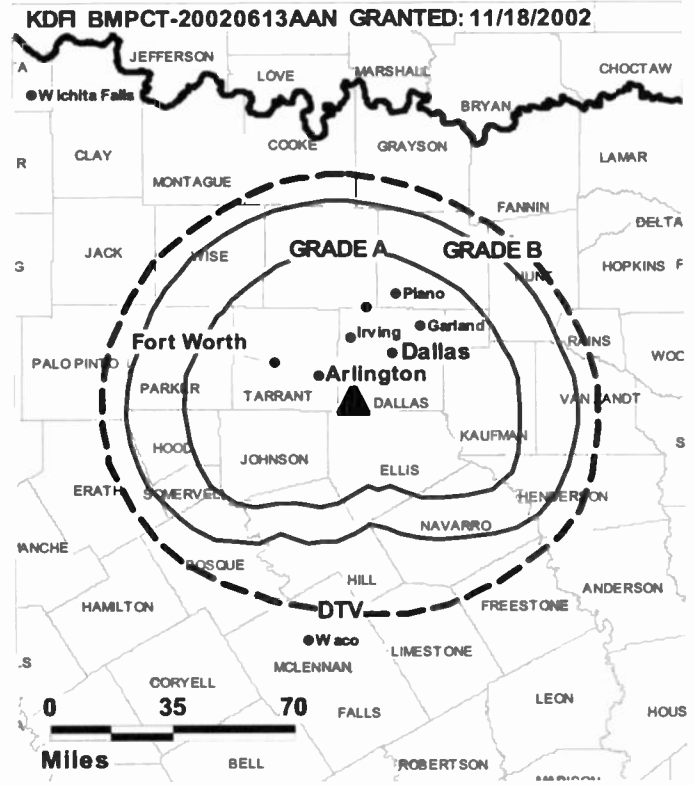
**Dennis Welsh**, Vice President, Sales.

**Kyle Krebbs**, General Sales Manager.

**Jeff Gurley**, Local Sales Manager.

**Don Adams**, Local Sales Manager.

**Stephanie Holloway**, National Sales Manager.



**Zach Smith**, National Sales Manager.

**Kay Shera**, Traffic Director.

**Rates:** On request.

**City of License:** Dallas. **Station DMA:** Dallas-Fort Worth, TX. **Rank:** 6.

Circulation © 2006 Nielsen. Coverage based on Nielsen study.

GrandTotal	Cable TV Households	Non-cable TV Households	Total TV Households
Estimated Station Totals *	1,057,850	1,191,370	2,249,220
Average Weekly Circulation (2006)	254,863	331,522	586,385
Average Daily Circulation (2006)			183,891
Station DMA Total	Cable TV Households	Non-cable TV Households	Total TV Households
Estimated Station Totals *	1,016,510	1,154,940	2,171,450
Average Weekly Circulation (2006)	245,585	328,336	573,921
Average Daily Circulation (2006)			179,864
Other DMA Total	Cable TV Households	Non-cable TV Households	Total TV Households
Estimated Station Totals *	41,340	36,430	77,770
Average Weekly Circulation (2006)	9,278	3,186	12,464
Average Daily Circulation (2006)			4,027

\*Estimated station totals are sums of the Nielsen TV and Cable TV household estimates for each county in which the station registers viewing of more than 5% as per the Nielsen Survey Methods.

**KDFI-DT**

**Ch. 36**

**Network Service:** MNT.

**Grantee:** NW Communications of Texas Inc., 5151 Wisconsin Ave. NW, Washington, DC 20016.

**Studio:** 400 N. Griffin St., Dallas, TX 75202.

**Mailing Address:** 400 N. Griffin St., Dallas, TX 75202.

**Phone:** 214-637-2727. **Fax:** 214-720-3177.

**E-mail:** kdfi27@foxinc.com

**Web Site:** <http://www.kdfi27.com>

**Technical Facilities:** Channel No. 36 (602-608 MHz). Authorized power: 1000-kw max. visual. Antenna: 1624-ft above av. terrain, 1476-ft. above ground, 2290-ft. above sea level.

Latitude	32°	32'	35"
Longitude	96°	57'	32"

**Note:** Latitude and longitude coordinates shown are based on the North American Datum of 1927 (NAD 27) as currently required by the Mass Media Bureau of the FCC.

**Multichannel TV Sound:** Planned.

**Ownership:** Fox Television Holdings Inc. (Group Owner).

**Began Operation:** May 1, 2002. Station operating under Special Temporary Authority at 11.2- kw max. visual.

**Personnel:**

**Kathy Saunders**, Vice President & General Manager.

**Andy Alexander**, Vice President, Research & Cable.

**John Kukla**, Vice President, Creative Services.

**Mark LeValley**, Vice President, Engineering.

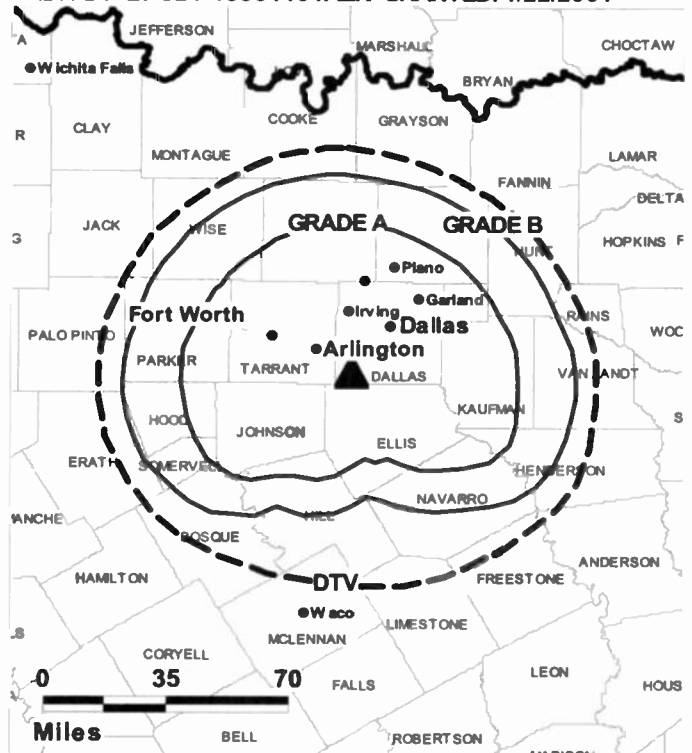
**Marie Fuhrken**, Vice President, Finance.

**Kay Shera**, Traffic Director.

**Dennis Welsh**, Vice President, Sales.

**Kyle Krebbs**, General Sales Manager.

**KDFI-DT BPCDT-19991101AEK GRANTED: 1/22/2001**



© 2007 Warren Communications News

**Jeff Gurley**, Local Sales Manager.

**Don Adams**, Local Sales Manager.

**Stephanie Holloway**, National Sales Manager.

**Zach Smith**, National Sales Manager.

**City of License:** Dallas. **Station DMA:** Dallas-Fort Worth, TX. **Rank:** 6.

**Nielsen Data:** Not available.

**KDFW**  
**Ch. 4**

**Network Service:** FOX.

**Licensee:** KDFW License Inc., 5151 Wisconsin Ave. NW, Washington, DC 20016.

**Studio:** 400 N. Griffin St., Dallas, TX 75202.

**Mailing Address:** 400 N. Griffin St., Dallas, TX 75202.

**Phone:** 214-720-4444. **Fax:** 214-720-3177.

**E-mail:** kdfw@kdfwfox4.com

**Web Site:** http://www.kdfwfox4.com

**Technical Facilities:** Channel No. 4 (66-72 MHz). Authorized power: 100-kw visual, 20-kw aural. Antenna: 1677-ft above av. terrain, 1496-ft. above ground, 2306-ft. above sea level.

Latitude 32° 35' 06"  
Longitude 96° 58' 41"

**Transmitter:** Cedar Hill at junction of Beltline & Mansfield Rds.

**Digital Facilities:** Channel No. 35 (596-602 MHz). Power: 857-kw max. visual. Antenna: 1699-ft above av. terrain, 1496-ft. above ground, 2306-ft. above sea level.

Latitude 32° 35' 06"  
Longitude 96° 58' 41"

**FCC Digital File Number:** BPCDT-19990501ABN. Granted: March 16, 2001.

**Note:** Latitude and longitude coordinates shown are based on the North American Datum of 1927 (NAD 27) as currently required by the Mass Media Bureau of the FCC.

**Multichannel TV Sound:** Stereo only.

**Satellite Earth Stations:** Vertex, 6.1-meter; Vertex, 4.6-meter Ku-band; Vertex, 4.6-meter C-band; Standard Communications, Scientific-Atlanta, M/A-Corn receivers.

**News Services:** AP, NIWS, HMS, DataTime.

**Ownership:** Fox Television Holdings Inc. (Group Owner).

**Began Operation:** December 3, 1949. Sale to Times Mirror Co. by Times Herald Printing Co. along with Dallas-Times Herald, approved by FCC May 15, 1970 (Television Digest, Vol. 9:38; 10:20). Sale to Argyle Television Holding Inc. by Times Mirror Co. approved by FCC August 6, 1993 (Vol. 33:13, 14; 34:2). Sale to New World Communications by Argyle Television Holding Inc. approved by FCC March 31, 1995; to Fox November 7, 1996.

**Represented (sales):** Fox Television Sales Inc.

**Represented (legal):** Wilmer Hale.

**Represented (engineering):** Smith & Fisher.

**Personnel:**

**Kathy Saunders,** Vice President & General Manager.

**Andy Alexander,** Vice President, Research & Cable.

**Mark LeValley,** Vice President, Engineering.

**Marie Fuhrken,** Vice President, Finance.

**John Kukla,** Vice President, Creative Services.

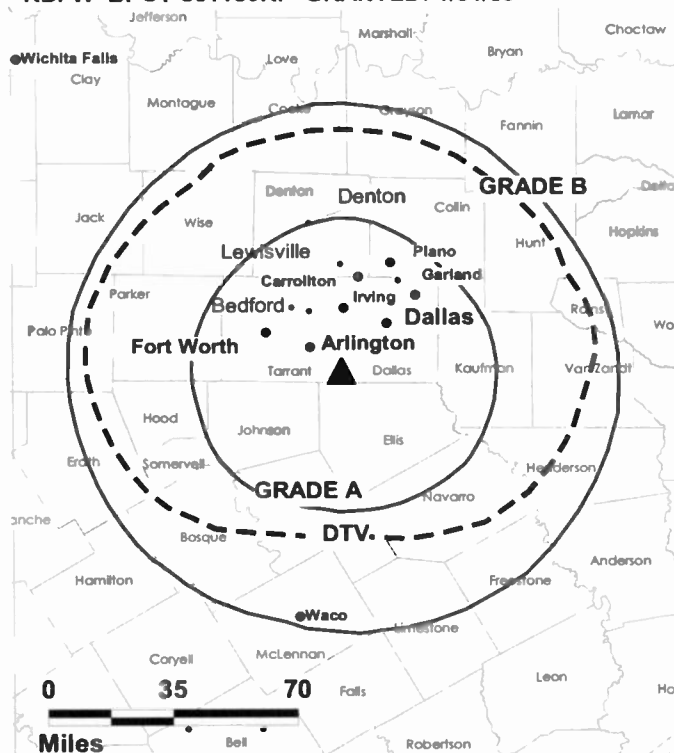
**Dennis Welsh,** Vice President, Sales.

**Kyle Krebs,** General Sales Manager.

**Jeff Gurley,** Local Sales Manager.

**Don Adams,** Local Sales Manager.

**KDFW BPCT-881130KF GRANTED: 1/31/89**



© 2007 Warren Communications News

**Stephanie Holloway,** National Sales Manager.

**Kay Shera,** Traffic Director.

**Zach Smith,** National Sales Manager.

**Rates:** On request.

**City of License:** Dallas. **Station DMA:** Dallas-Fort Worth, TX. **Rank:** 6.

Circulation © 2006 Nielsen. Coverage based on Nielsen study.

GrandTotal	Cable TV Households	Non-cable TV Households	Total TV Households
Estimated Station Totals *	1,187,200	1,255,890	2,443,090
Average Weekly Circulation (2006)	659,652	733,403	1,393,055
Average Daily Circulation (2006)			591,230
Station DMA Total	Cable TV Households	Non-cable TV Households	Total TV Households
Estimated Station Totals *	1,027,990	1,154,940	2,182,930
Average Weekly Circulation (2006)	614,911	714,614	1,329,525
Average Daily Circulation (2006)			570,434
Other DMA Total	Cable TV Households	Non-cable TV Households	Total TV Households
Estimated Station Totals *	159,210	100,950	260,160
Average Weekly Circulation (2006)	44,741	18,789	63,530
Average Daily Circulation (2006)			20,796

\*Estimated station totals are sums of the Nielsen TV and Cable TV household estimates for each county in which the station registers viewing of more than 5% as per the Nielsen Survey Methods.

**KDFW-DT**

**Ch. 35**

**Network Service:** FOX.

**Licensee:** Fox Television Stations Inc., 5151 Wisconsin Ave. NW, Washington, DC 20016.

**Studio:** 400 N. Griffin St., Dallas, TX 75202.

**Mailing Address:** 400 N. Griffin St., Dallas, TX 75202.

**Phone:** 214-720-4444. **Fax:** 214-720-3177.

**E-mail:** kdfw@kdfwfox4.com

**Web Site:** http://www.kdfwfox4.com

**Technical Facilities:** Channel No. 35 (596-602 MHz). Authorized power: 857-kw max. visual. Antenna: 1699-ft above av. terrain, 1496-ft. above ground, 2306-ft. above sea level.

Latitude	32°	35'	06"
Longitude	96°	58'	41"

**Transmitter:** Beltline & Mansfield Rds. intersection, Cedar Hill.

**Note:** Latitude and longitude coordinates shown are based on the North American Datum of 1927 (NAD 27) as currently required by the Mass Media Bureau of the FCC.

**Ownership:** Fox Television Holdings Inc. (Group Owner).

**Began Operation:** September 10, 1998.

**Represented (engineering):** Smith & Fisher.

**Personnel:**

**Kathy Saunders,** Vice President & General Manager.

**Andy Alexander,** Vice President, Research & Cable.

**John Kukla,** Vice President, Creative Services Director.

**Mark LeValley,** Vice President, Engineering.

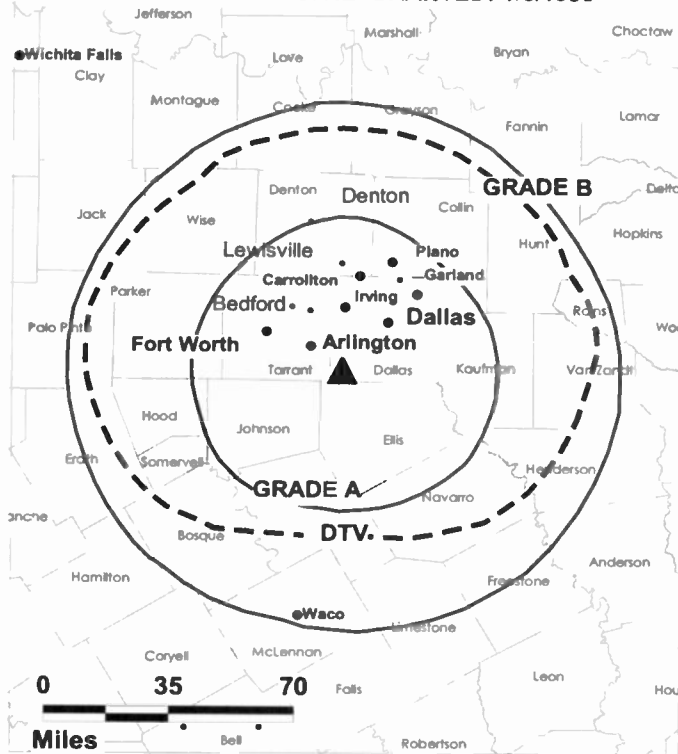
**Marie Fuhrken,** Vice President, Finance.

**Dennis Welsh,** Vice President, Sales.

**Kyle Krebbs,** General Sales Manager.

**Jeff Gurley,** Local Sales Manager.

**KDFW-DT BPCDT-971107KE GRANTED: 1/6/1998**



© 2007 Warren Communications News

**Don Adams,** Local Sales Manager.

**Kay Shera,** Traffic Director.

**Stephanie Holloway,** National Sales Manager.

**Zach Smith,** National Sales Manager.

**Rates:** On request.

**City of License:** Dallas. **Station DMA:** Dallas-Fort Worth, TX. **Rank:** 6.

**Nielsen Data:** Not available.

**KDTX-DT**  
**Ch. 45**

**Network Service:** TBN.

**Grantee:** Trinity Broadcasting Network Inc., 2442 Michelle Dr., Tustin, CA 92780.

**Studio:** 2823 W. Irving Blvd., Irving, TX 75061.

**Mailing Address:** 2823 W. Irving Blvd., Irving, TX 75061.

**Phone:** 972-313-1333. **Fax:** 972-790-5853.

**E-mail:** kdtx@tbn.org

**Web Site:** <http://www.tbn.org>

**Technical Facilities:** Channel No. 45 (656-662 MHz). Authorized power: 1000-kw max. visual, aural. Antenna: 1621-ft above av. terrain, 1473-ft. above ground, 2287-ft. above sea level.

Latitude	32°	32'	36"
Longitude	96°	57'	32"

**Note:** Latitude and longitude coordinates shown are based on the North American Datum of 1927 (NAD 27) as currently required by the Mass Media Bureau of the FCC.

**Ownership:** Trinity Broadcasting Network Inc. (Group Owner).

**Began Operation:** October 1, 2002. Standard Definition.

**Personnel:**

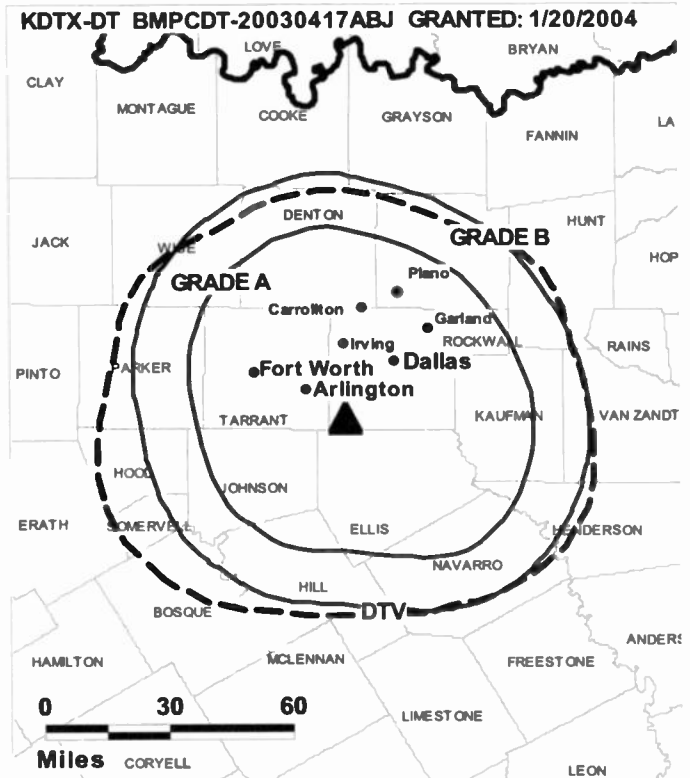
**Steve Fjordbak**, Station Manager.

**Jim Forman**, Chief Engineer.

**Jenny Gardner**, Public Affairs Director.

**City of License:** Dallas. **Station DMA:** Dallas-Fort Worth, TX. **Rank:** 6.

**Nielsen Data:** Not available.



© 2007 Warren Communications News

**KDTX-TV**  
**Ch. 58**

**Network Service:** TBN.

**Licensee:** Trinity Broadcasting Network Inc., 2442 Michelle Dr., Tustin, CA 92780.

**Studio:** 2823 W. Irving Blvd., Irving, TX 75061.

**Mailing Address:** 2823 W. Irving Blvd., Irving, TX 75061.

**Phone:** 972-313-1333. **Fax:** 972-790-5853.

**E-mail:** kdtx@tbn.org

**Web Site:** http://www.tbn.org

**Technical Facilities:** Channel No. 58 (734-740 MHz). Authorized power: 5000-kw max. visual, 500-kw aural. Antenna: 1434-ft above av. terrain, 1240-ft. above ground, 2064-ft. above sea level.

Latitude 32° 35' 21"  
Longitude 96° 58' 12"

**Transmitter:** Beltline Rd., 0.81-mi. W of Cedar Hill Rd.

**Digital Facilities:** Channel No. 45 (656-662 MHz). Power: 1000-kw max. visual, aural. Antenna: 1621-ft above av. terrain, 1473-ft. above ground, 2287-ft. above sea level.

Latitude 32° 32' 36"  
Longitude 96° 57' 32"

**FCC Digital File Number:** BPCDT-19991028AFX. Granted: January 20, 2004.

**Note:** Latitude and longitude coordinates shown are based on the North American Datum of 1927 (NAD 27) as currently required by the Mass Media Bureau of the FCC.

**Satellite Earth Station:** Transmitter Townsend; Scientific-Atlanta, 7-meter; We-gener receivers.

**SNG Mobile Dish:** Vertex, 2.9-meter Ku-band.

**Ownership:** Trinity Broadcasting Network Inc. (Group Owner).

**Began Operation:** February 9, 1987.

**Represented (engineering):** duTreil, Lundin & Rackley Inc.

**Personnel:**

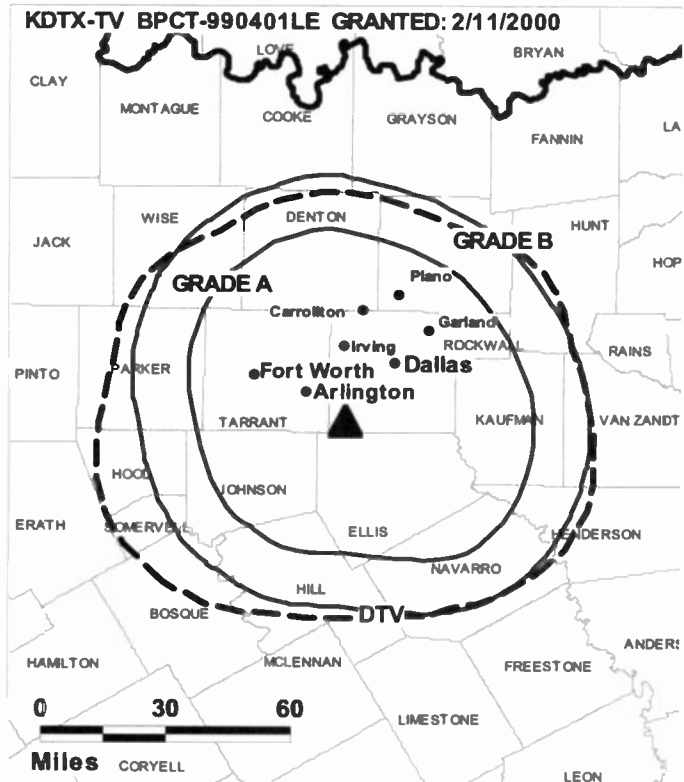
Steve Fjordbak, Station Manager.

Jim Forman, Chief Engineer.

Jennye Gardner, Public Affairs Director.

**Highest 30 Sec. Rate:** \$95.

**City of License:** Dallas. **Station DMA:** Dallas-Fort Worth, TX. **Rank:** 6.



© 2007 Warren Communications News

Circulation © 2006 Nielsen. Coverage based on Nielsen study.

GrandTotal	Cable TV Households	Non-cable TV Households	Total TV Households
Estimated Station Totals *	828,060	439,570	1,267,630
Average Weekly Circulation (2006)	49,547	26,399	75,946
Average Daily Circulation (2006)			19,201
Station DMA Total	Cable TV Households	Non-cable TV Households	Total TV Households
Estimated Station Totals *	828,060	439,570	1,267,630
Average Weekly Circulation (2006)	49,547	26,399	75,946
Average Daily Circulation (2006)			19,201

\*Estimated station totals are sums of the Nielsen TV and Cable TV household estimates for each county in which the station registers viewing of more than 5% as per the Nielsen Survey Methods.

**KXTX-DT**  
**Ch. 40**

**Network Service:** TMO.

**Grantee:** NBC Telemundo License Co., c/o NBC Inc., 1299 Pennsylvania Ave. NW, Washington, DC 20004.

**Studio:** 3900 Harry Hines Blvd., Dallas, TX 75219.

**Mailing Address:** 3900 Harry Hines Blvd., Dallas, TX 75219.

**Phone:** 214-521-3900. **Fax:** 214-523-5948.

**E-mail:** mejorandosuvida@telemundodallas.com

**Web Site:** <http://www.kctx.com>

**Technical Facilities:** Channel No. 40 (626-632 MHz). Authorized power: 1000-kw max. visual. Antenna: 1621-ft above av. terrain, 1430-ft. above ground, 2244-ft. above sea level.

Latitude	32°	35'	07"
Longitude	96°	58'	06"

**Note:** Latitude and longitude coordinates shown are based on the North American Datum of 1927 (NAD 27) as currently required by the Mass Media Bureau of the FCC.

**Ownership:** NBC Universal (Group Owner).

**Began Operation:** August 1, 2002. Standard Definition.

**Personnel:**

Jose A. Valle, Vice President & General Manager.

Rick Neves, Sales Director.

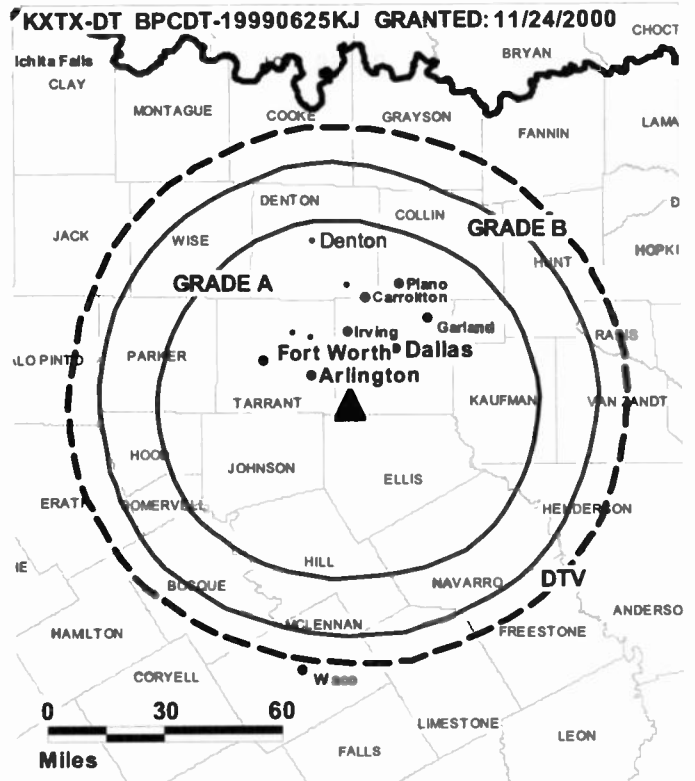
Sandy Howard, Local Sales Manager.

Joe McSweeney, National Sales Manager.

Zoltan Csanye, News Director.

Harold Nash, Chief Engineer.

Maria Rios, Business Manager.



© 2007 Warren Communications News

Normando Oelgado, Promotion Director.

Bryan McCall, Production Manager.

**City of License:** Dallas. **Station OMA:** Dallas-Fort Worth, TX. **Rank:** 6.

**Nielsen Data:** Not available.

**KXTX-TV**

**Ch. 39**

**Network Service:** TMO.

**Licensee:** NBC Telemundo License Co., c/o NBC Inc., 1299 Pennsylvania Ave. NW, Washington, DC 20004.

**Studio:** 3900 Harry Hines Blvd., Dallas, TX 75219.

**Mailing Address:** 3900 Harry Hines Blvd., Dallas, TX 75219.

**Phone:** 214-521-3900. **Fax:** 214-523-5946.

**E-mail:** mejorandosuvida@telemundodallas.com

**Web Site:** http://www.kxtx.com/

**Technical Facilities:** Channel No. 39 (320-626 MHz). Authorized power: 5000-kw max. visual. Antenna: 1680-ft above av. terrain, 1490-ft. above ground, 2303-ft. above sea level.

Latitude 32° 35' 07"  
Longitude 96° 58' 06"

**Transmitter:** 3900 Harry Hines Blvd., Cedar Hill.

**Digital Facilities:** Channel No. 40 (626-632 MHz). Power: 1000-kw max. visual. Antenna: 1621-ft above av. terrain, 1430-ft. above ground, 2244-ft. above sea level.

Latitude 32° 35' 07"  
Longitude 96° 58' 06"

**FCC Digital File Number:** BPCDT-990625KJ. Granted: November 24, 2000.

**Note:** Latitude and longitude coordinates shown are based on the North American Datum of 1927 (NAD 27) as currently required by the Mass Media Bureau of the FCC.

**Multichannel TV Sound:** Stereo and separate audio program.

**News Service:** UPI.

**Ownership:** NBC Universal (Group Owner).

**Began Operation:** February 5, 1968. First broadcast as KDTV. Donation to United States Media Corp. by Doubleday Broadcasting Co. approved by FCC November 9, 1973. Following transfer, Christian Broadcasting switched to Ch. 39 from Ch. 33, which went dark. Proposed sale to Family Group Broadcasting (Ian N. Wheeler, et al.) dismissed November 24, 1986. Sale to Southwestern Sports Television LP by United States Media Corp. approved by FCC November 13, 2000. Sale to Pappas Telecasting Companies by Southwestern Sports Television LP approved by FCC November 13, 2000 but never consummated. Sale to Telemundo Holdings Inc. by Southwestern Sports Television LP approved by FCC August 31, 2001. Transfer to present owner by Telemundo Holdings Inc. approved by FCC April 10, 2002 (Television Digest, Vol. 42:15).

**Represented (sales):** Blair Television.

**Represented (legal):** Jackson Walker.

**Personnel:**

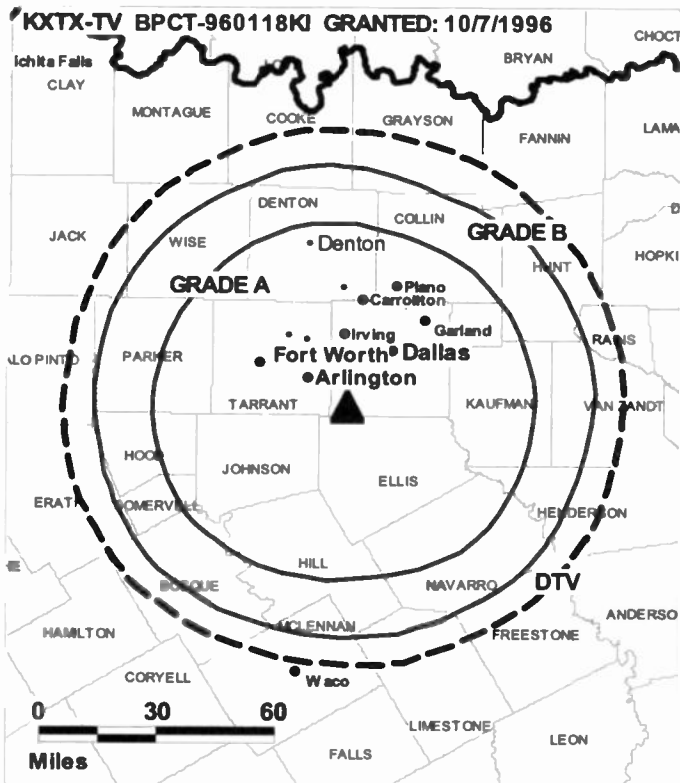
Jose A. Valle, Vice President & General Manager.

Rick Neves, Sales Director.

Sandy Howard, Local Sales Manager.

Joe McSweeney, National Sales Manager.

Zoltan Csanye, News Director.



© 2007 Warren Communications News

**Harold Nash,** Chief Engineer.

**Maria Rios,** Business Manager.

**Normando Delgado,** Promotion Director.

**Bryan McCall,** Production Manager.

**Rates:** On request.

**City of License:** Dallas. **Station DMA:** Dallas-Fort Worth, TX. **Rank:** 6.

Circulation © 2006 Nielsen. Coverage based on Nielsen study.

GrandTotal	Cable TV Households	Non-cable TV Households	Total TV Households
Estimated Station Totals *	707,850	882,530	1,590,380
Average Weekly Circulation (2006)	56,598	77,466	134,064
Average Daily Circulation (2006)			59,681
Station DMA Total	Cable TV Households	Non-cable TV Households	Total TV Households
Estimated Station Totals *	707,850	882,530	1,590,380
Average Weekly Circulation (2006)	56,598	77,466	134,064
Average Daily Circulation (2006)			59,681

\*Estimated station totals are sums of the Nielsen TV and Cable TV household estimates for each county in which the station registers viewing of more than 5% as per the Nielsen Survey Methods.



**WFAA-DT**  
**Ch. 9**

**Network Service:** ABC.

**Licensee:** WFAA-TV LP, 606 Young St., Communications Center, Dallas, TX 75202-4810.

**Studio:** 606 Young St., Communications Center, Dallas, TX 75202-4810.

**Mailing Address:** 606 Young St., Communications Center, Dallas, TX 75202-4810.

**Phone:** 214-748-9631. **Fax:** 214-977-6590.

**E-mail:** djohnson@wtaa.com

**Web Site:** http://www.wfaa.com

**Technical Facilities:** Channel No. 9 (186-192 MHz). Authorized power: 18.6-kw visual. Antenna: 1729-ft above av. terrain, 1551-ft. above ground, 2362-ft. above sea level.

Latitude	32°	35'	06"
Longitude	96°	58'	41"

**Transmitter:** 1570 W. Beltline Rd., Cedar Hill.

**Note:** Latitude and longitude coordinates shown are based on the North American Datum of 1927 (NAD 27) as currently required by the Mass Media Bureau of the FCC.

**Satellite Earth Stations:** Transmitter Harris; Scientific-Atlanta, 5.5-meter Ku-band; Scientific-Atlanta, 7-meter C-band; Scientific-Atlanta receivers.

**Ownership:** Belo Corp. (Group Owner).

**Began Operation:** February 27, 1998. Standard Definition.

**Represented (sales):** TeleRep Inc.

**Represented (legal):** Wiley, Rein & Fielding.

**Represented (engineering):** Cohen Dippell & Everist PC.

**Personnel:**

**Kathy Clements-Hill,** President & General Manager.

**Deidre Davis,** Director, Human Resources.

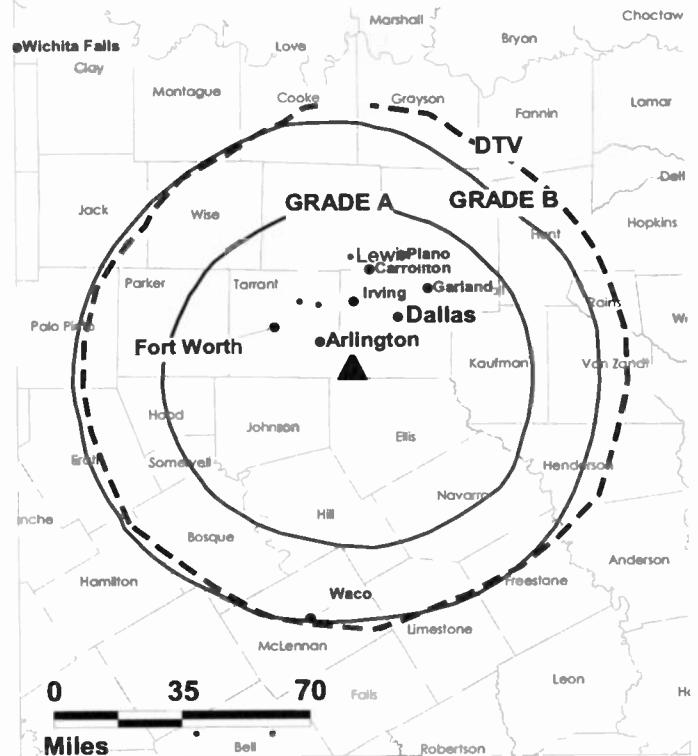
**Angela Betasso,** Local Sales Manager.

**Linda Ross,** National Sales Manager.

**Michael Valentine,** Vice President, News.

**David Johnson,** Engineering Director.

**WFAA-DT BPCDT-971209KE GRANTED: 6/5/1998**



© 2007 Warren Communications News

**Steve Kennett,** Controller.

**David Walther,** Program Director.

**James Glass,** Creative Services Director.

**Laura Lauskew,** Traffic Manager.

**Nancy Barry,** Community Relations Director.

**Rates:** On request.

**City of License:** Dallas. **Station DMA:** Dallas-Fort Worth, TX. **Rank:** 6.

**Nielsen Data:** Not available.

**WFAA-TV**  
**Ch. 8**

**Network Service:** ABC.

**Licensee:** WFAA-TV LP, 606 Young St., Communications Center, Dallas, TX 75202-4810.

**Studio:** 606 Young St., Communications Center, Dallas, TX 75202-4810.

**Mailing Address:** 606 Young St., Communications Center, Dallas, TX 75202-4810.

**Phone:** 214-748-9631. **Fax:** 214-977-6590.

**E-mail:** djohnson@wfaa.com

**Web Site:** http://www.wfaa.com

**Technical Facilities:** Channel No. 8 (180-186 MHz). Authorized power: 316-kw visual, 31.6-kw aural. Antenna: 1680-ft above av. terrain, 1499-ft. above ground, 2349-ft. above sea level.

Latitude 32° 35' 06"  
Longitude 96° 58' 41"

**Transmitter:** 1590 W. Beltline Rd., 0.5-mi. W of Cedar Hill.

**Digital Facilities:** Channel No. 9 (186-192 MHz). Power: 18.6-kw visual. Antenna: 1729-ft above av. terrain, 1551-ft. above ground, 2362-ft. above sea level.

Latitude 32° 35' 06"  
Longitude 96° 58' 41"

**FCC Digital File Number:** BPCDT-971209KE. Granted: June 05, 1998.

**Note:** Latitude and longitude coordinates shown are based on the North American Datum of 1927 (NAD 27) as currently required by the Mass Media Bureau of the FCC.

**Multichannel TV Sound:** Stereo and separate audio program.

**Satellite Earth Stations:** Transmitter Harris; Scientific-Atlanta, 7-meter C-band; Scientific-Atlanta, 5.5-meter Ku-band; Scientific-Atlanta receivers.

**News Services:** UPI, CNN Newsource, AP, ABC NewsOne.

**Ownership:** Belo Corp. (Group Owner).

**Began Operation:** September 17, 1949. Originally operated as KBTW. Sold to present owner February 1950 (Television Digest, Vol. 6:4, 11).

**Represented (sales):** TeleRep Inc.

**Represented (legal):** Wiley, Rein & Fielding.

**Represented (engineering):** Cohen Dippell & Everist PC.

**Personnel:**

Kathy Clements-Hill, President & General Manager.

Deidre Davis, Director, Human Resources.

Angela Betasso, Local Sales Manager.

Linda Ross, National Sales Manager.

Michael Valentine, Vice President, News.

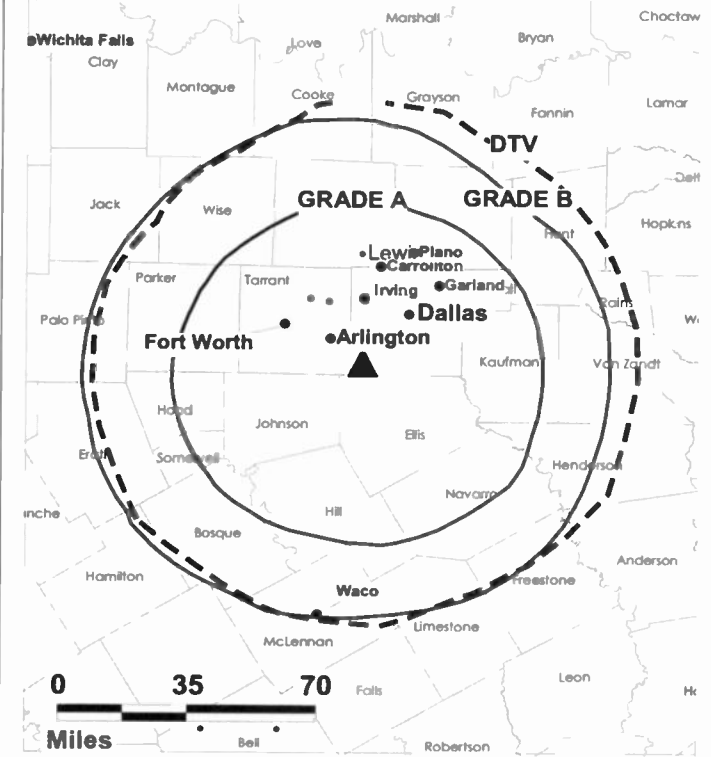
David Johnson, Engineering Director.

Steve Kennett, Controller.

David Walther, Program Director.

James Glass, Creative Services Director.

**WFAA-TV BPCT-881003KS GRANTED: 1/31/89**



© 2007 Warren Communications News

Laura Lauskew, Traffic Manager.

Nancy Barry, Community Relations Director.

**Rates:** On request.

**City of License:** Dallas. **Station DMA:** Dallas-Fort Worth, TX. **Rank:** 6.

Circulation © 2006 Nielsen. Coverage based on Nielsen study.

GrandTotal	Cable TV Households	Non-cable TV Households	Total TV Households
Estimated Station Totals *	1,283,120	1,271,330	2,554,450
Average Weekly Circulation (2006)	786,345	858,080	1,644,425
Average Daily Circulation (2006)			829,990
Station OMA Total	Cable TV Households	Non-cable TV Households	Total TV Households
Estimated Station Totals *	1,027,990	1,154,940	2,182,930
Average Weekly Circulation (2006)	720,774	833,476	1,554,250
Average Daily Circulation (2006)			796,128
Other OMA Total	Cable TV Households	Non-cable TV Households	Total TV Households
Estimated Station Totals *	255,130	116,390	371,520
Average Weekly Circulation (2006)	65,571	24,604	90,175
Average Daily Circulation (2006)			33,862

\*Estimated station totals are sums of the Nielsen TV and Cable TV household estimates for each county in which the station registers viewing of more than 5% as per the Nielsen Survey Methods.

**KMPX**  
**Ch. 29**

**Network Service:** IND.

**Licensee:** Liberman Television of Dallas License Corp., 1845 Empire Ave., Burbank, CA 91504.

**Studio:** 4201 Pool Rd., Colleyville, TX 76034.

**Mailing Address:** Box 612066, Dallas, TX 75261.

**Phone:** 817-868-2900. **Fax:** 817-868-2929.

**E-mail:** engineering@daystartv.net

**Technical Facilities:** Channel No. 29 (560-566 MHz). Authorized power: 5000-kw max. visual, aural. Antenna: 1785-ft above av. terrain, 1610-ft. above ground, 2413-ft. above sea level.

Latitude 32° 35' 19"  
Longitude 96° 58' 05"

**Digital Facilities:** Channel No. 30 (566-572 MHz). Power: 1000-kw max. visual, aural. Antenna: 1785-ft above av. terrain, 1610-ft. above ground, 2413-ft. above sea level.

Latitude 32° 35' 19"  
Longitude 96° 58' 05"

**FCC Digital File Number:** BPCDT-20000501AHH. Granted: March 16, 2004.

**Note:** Latitude and longitude coordinates shown are based on the North American Datum of 1927 (NAD 27) as currently required by the Mass Media Bureau of the FCC.

**Satellite Earth Stations:** Transmitter Comark; Paraclipse, 3.7-meter; Harris, 3.7-meter; DX Communications receivers.

**News Service:** Conus.

**Ownership:** Liberman Broadcasting Inc. (Group Owner).

**Began Operation:** September 15, 1993. Sale to present owner by Word of God Fellowship Inc. approved by FCC October 24, 2003.

**Represented (legal):** Wiley, Rein & Fielding.

**Represented (engineering):** Mullaney Engineering Inc.

**Personnel:**

Brett Zane, General Manager.

Andy Garcia, General Sales Manager.

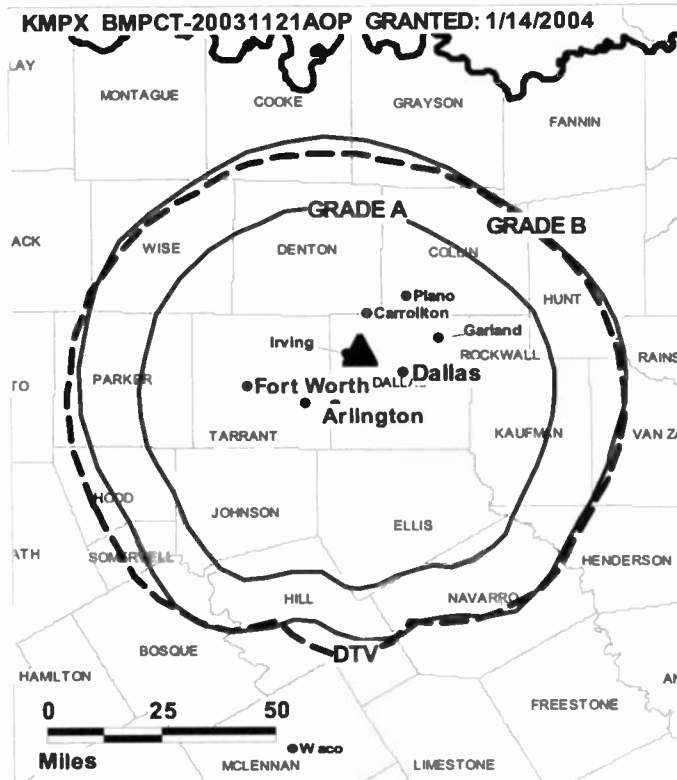
Xavier Ortiz, Local & National Sales Director.

Richard Liebert, Chief Engineer.

Linda Jordan, Business Manager.

Peter Jones, Program Director & Traffic Manager.

Claudia Ortiz, Promotion Director.



**Highest 30 Sec. Rate:** \$95.

**City of License:** Decatur. **Station OMA:** Dallas-Fort Worth, TX. **Rank:** 6.

Circulation © 2006 Nielsen. Coverage based on Nielsen study.

GrandTotal	Cable TV Households	Non-cable TV Households	Total TV Households
Estimated Station Totals *	419,940	774,860	1,194,800
Average Weekly Circulation (2006)	28,353	56,931	85,284
Average Daily Circulation (2006)			33,921

Station OMA Total	Cable TV Households	Non-cable TV Households	Total TV Households
Estimated Station Totals *	419,940	774,860	1,194,800
Average Weekly Circulation (2006)	28,353	56,931	85,284
Average Daily Circulation (2006)			33,921

\*Estimated station totals are sums of the Nielsen TV and Cable TV household estimates for each county in which the station registers viewing of more than 5% as per the Nielsen Survey Methods.

**KMPX-DT**  
**Ch. 30**

**Network Service:** IND.

**Licensee:** Liberman Television of Dallas License Corp., 1845 Empire Ave., Burbank, CA 91504.

**Studio:** 4201 Pool Rd., Colleyville, TX 76034.

**Mailing Address:** Box 612066, Dallas, TX 75261.

**Phone:** 817-868-2900. **Fax:** 817-868-2929.

**E-mail:** engineering@daystartv.net

**Technical Facilities:** Channel No. 30 (566-572 MHz). Authorized power: 1000-kw max. visual, aural. Antenna: 1785-ft above av. terrain, 1610-ft. above ground, 2413-ft. above sea level.

Latitude	32°	35'	19"
Longitude	96°	58'	05"

**Note:** Latitude and longitude coordinates shown are based on the North American Datum of 1927 (NAD 27) as currently required by the Mass Media Bureau of the FCC.

**Ownership:** Liberman Broadcasting Inc. (Group Owner).

**Began Operation:** Station operating; no on-air date

**Represented (legal):** Wiley, Rein & Fielding.

**Personnel:**

**Brett Zane**, General Manager.

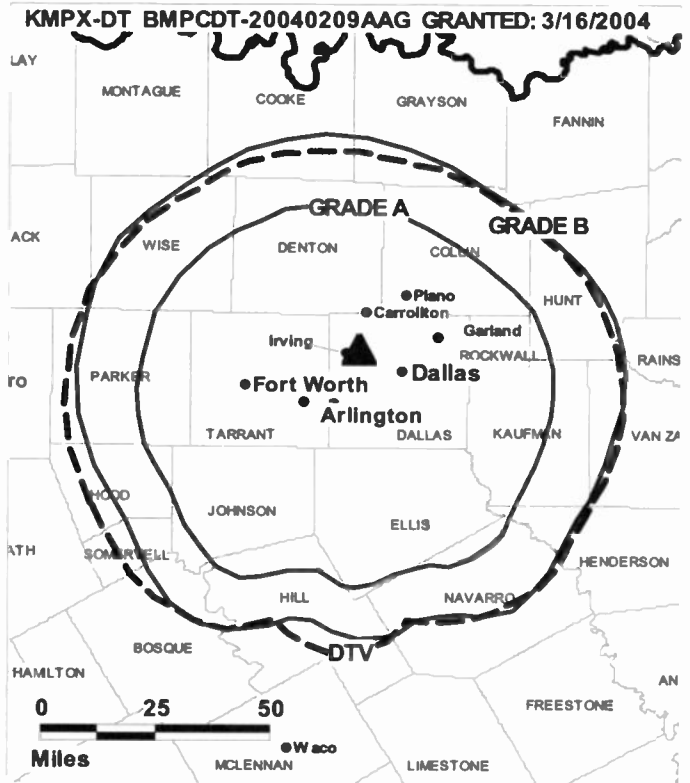
**Andy Garcia**, General Sales Manager.

**Xavier Ortiz**, Local & National Sales Manager.

**Tony Guess**, Chief Engineer.

**Linda Jordan**, Business Manager.

**Peter Jones**, Program Director & Traffic Manager.



© 2007 Warren Communications News

**Claudia Ortiz**, Promotion Director.

**City of License:** Decatur. **Station DMA:** Dallas-Fort Worth, TX. **Rank:** 6.

**Nielsen Data:** Not available.

**KTRG**  
**Ch. 10**

**Network Service:** IND.

**Licensee:** Ortiz Broadcasting Corp., Office of Trustee, 700 Louisiana, Suite 4600, Houston, TX 77002-2732.

**Studio:** 4501 W. Expressway 83, Harlingen, TX 78552.

**Mailing Address:** 4501 W. Expressway 83, Harlingen, TX 78552.

**Phone:** 956-412-5600. **Fax:** 956-428-7556.

**Technical Facilities:** Channel No. 10 (192-198 MHz). Authorized power: 316-kw visual. Antenna: 328-ft above av. terrain, 285-ft. above ground, 1342-ft. above sea level.

Latitude	29°	20'	39"
Longitude	100°	51'	39"

**Transmitter:** Hwy. 227, 1.2-mi. SE of Del Rio.

**Digital Facilities:** Channel No. 28 (554-560 MHz). Power: 1000-kw max. visual. Antenna: 328-ft above av. terrain, 282-ft. above ground, 1339-ft. above sea level.

Latitude	29°	20'	39"
Longitude	100°	51'	39"

**FCC Digital File Number:** BPCDT-19991101AEN. Granted: November 05, 2004.

**Note:** Latitude and longitude coordinates shown are based on the North American Datum of 1927 (NAD 27) as currently required by the Mass Media Bureau of the FCC.

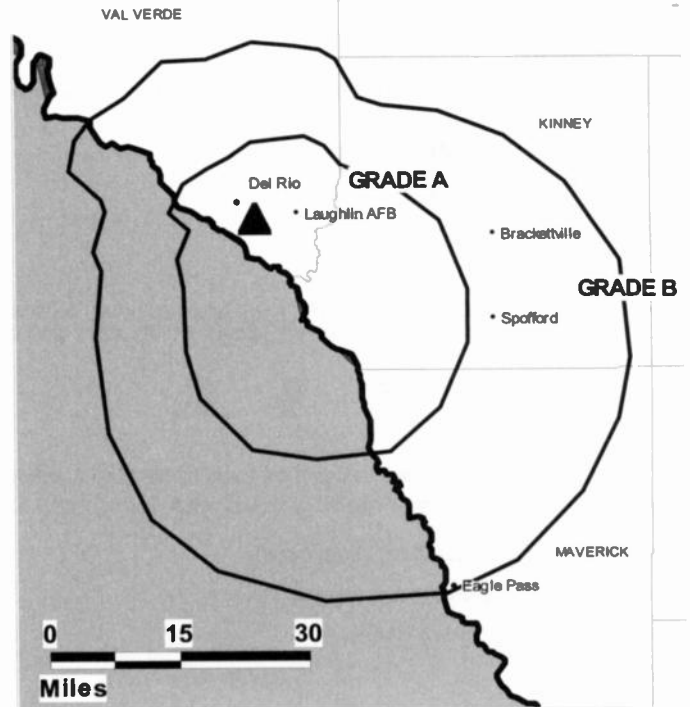
**Ownership:** Ortiz Broadcasting Corp. (Group Owner).

**Began Operation:** June 1, 1998. Sale to SATV 10 LLC pends. Involuntary transfer to Ben Floyd, Trustee In Bankruptcy, approved by FCC April 6, 2005. Involuntary transfer from Carlos Ortiz (deceased) to Aracelis Ortiz, Executrix of Carlos Ortiz Estate, approved by FCC March 16, 2001. Sale to present owner by Republic Broadcasting Co. approved by FCC July 24, 1997. Sale to Commonwealth Broadcasting Group Inc. dismissed at request of Republic, September 16, 1996. Transfer within Republic Broadcasting Co. from M. D. Lynch to Thomas Robert Gilchrist approved by FCC September 24, 1993.

**Represented (legal):** Thelen Reid & Priest LLP.

**Personnel:**

**KTRG BMPCT-19950807KM GRANTED: 3/18/1996**



© 2007 Warren Communications News

**Almo Rodriguez, General Manager.**

**City of License:** Del Rio. **Station DMA:** San Antonio, TX. **Rank:** 37.

**Nielsen Data:** Not available.

**KVAW**  
**Ch. 16**

**Network Service:** TMO.

**Licensee:** Dr. Joseph A. Zavaletta, 603 E. St. Charles St., Brownsville, TX 78520.

**Studio:** 2210 Loop 431, Eagle Pass, TX 78852.

**Mailing Address:** PO Box 788, Eagle Pass, TX 78852.

**Phone:** 817-222-1234. **Fax:** 817-222-9809.

**Technical Facilities:** Channel No. 16 (482-488 MHz). Authorized power: 12.7-kw max. visual. Antenna: 279-ft above av. terrain, 249-ft. above ground, 1063-ft. above sea level.

Latitude 28° 43' 32"  
Longitude 100° 28' 35"

**Transmitter:** 2210 Loop 431, Eagle Pass, Maverick County.

**Digital Facilities:** Channel No. 18 (494-500 MHz). Power: 50-kw max. visual. Antenna: 278-ft above av. terrain, 1063-ft. above ground, 1870-ft. above sea level.

Latitude 28° 43' 32"  
Longitude 100° 28' 35"

**FCC Digital File Number:** BPCDT-20001101AAZ. Granted: March 07, 2001.

**Note:** Latitude and longitude coordinates shown are based on the North American Datum of 1927 (NAD 27) as currently required by the Mass Media Bureau of the FCC.

**Ownership:** Dr. Joseph A. Zavaletta (Group Owner).

**Began Operation:** June 15, 1991. Sale to present owner by Hispanic Television Network Inc., Debtor in Possession approved by FCC August 23, 2004. Sale to Hispanic Television Network Inc. by Juan Wheeler Jr. approved by FCC February 13, 2001.

**Represented (sales):** Telemundo Network Sales.

**Represented (legal):** Skadden, Arps, Slate, Meagher & Flom LLP.

**Personnel:**

**Robert Getz,** General Manager.

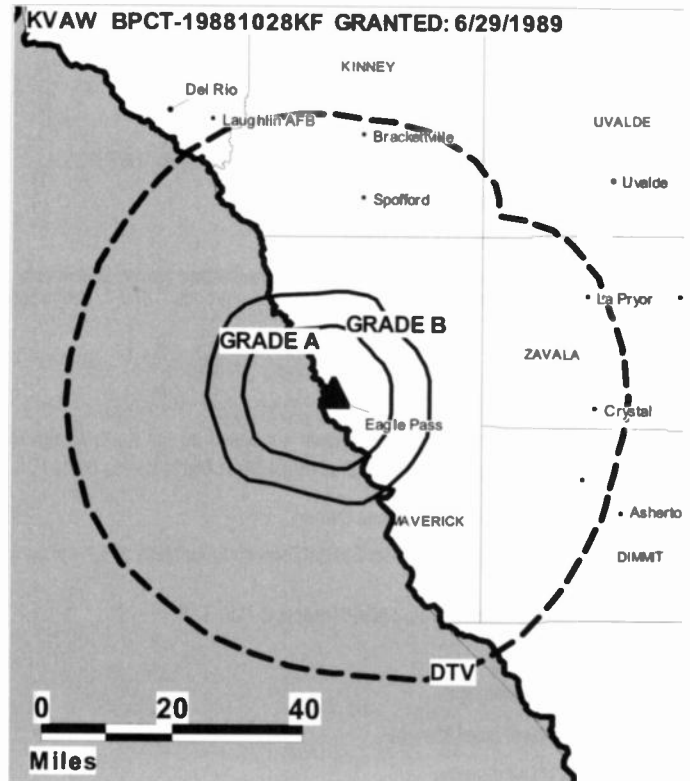
**Marty Gamer,** General Sales Manager.

**Lariza Wheeler,** Program Director.

**Thomas Winkle,** Chief Engineer.

**Rates:** On request.

**City of License:** Eagle Pass. **Station DMA:** San Antonio, TX. **Rank:** 37.



© 2007 Warren Communications News

Circulation © 2006 Nielsen. Coverage based on Nielsen study.

GrandTotal	Cable TV Households	Non-cable TV Households	Total TV Households
Estimated Station Totals *	0	4,700	4,700
Average Weekly Circulation (2006)	0	1,321	1,321
Average Daily Circulation (2006)			108

Station DMA Total	Cable TV Households	Non-cable TV Households	Total TV Households
Estimated Station Totals *	0	4,700	4,700
Average Weekly Circulation (2006)	0	1,321	1,321
Average Daily Circulation (2006)			108

\*Estimated station totals are sums of the Nielsen TV and Cable TV household estimates for each county in which the station registers viewing of more than 5% as per the Nielsen Survey Methods.

**KVAW-DT**  
**Ch. 18**

**Network Service:** TMO.

**Grantee:** Dr. Joseph A. Zavaletta, 603 E. St. Charles St., Brownsville, TX 78520.

**Mailing Address:** PO Box 788, Eagle Pass, TX 78852.

**Phone:** 817-222-1234. **Fax:** 817-222-9809.

**Technical Facilities:** Channel No. 18 (494-500 MHz). Authorized power: 50-kw max. visual. Antenna: 278-ft above av. terrain, 1063-ft. above ground, 1870-ft. above sea level.

Latitude	28°	43'	32"
Longitude	100°	28'	35"

**Note:** Latitude and longitude coordinates shown are based on the North American Datum of 1927 (NAD 27) as currently required by the Mass Media Bureau of the FCC.

**Ownership:** Dr. Joseph A. Zavaletta (Group Owner).

**Began Operation:** Station operating under Special Temporary Authority at 1.7-kw max. visual; no on-air date

**Represented (legal):** Skadden, Arps, Slate, Meagher & Flom LLP.

**Personnel:**

Robert Getz, General Manager.

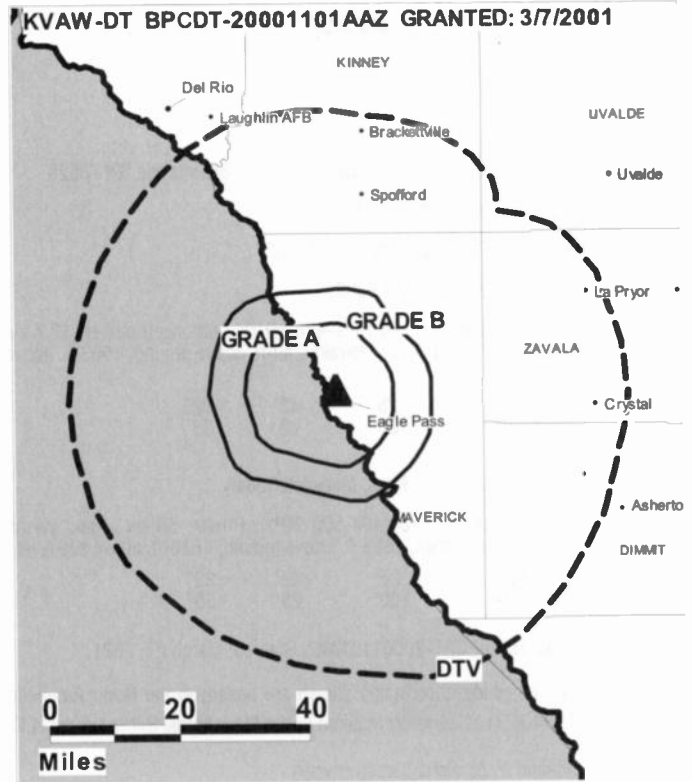
Marty Gamer, General Sales Manager.

Thomas Winkle, Chief Engineer.

Lariza Wheeler, Program Director.

**City of License:** Eagle Pass. **Station DMA:** San Antonio, TX. **Rank:** 37.

**Nielsen Data:** Not available.



© 2007 Warren Communications News

**KDBC-DT**

**Ch. 18**

**Network Service:** MNT, CBS.

**Licensee:** KDBC License LLC, 500 S. Chinowth Rd., Visalia, CA 93277.

**Studio:** 2201 Wyoming Ave., El Paso, TX 79903.

**Mailing Address:** 2201 Wyoming Ave, El Paso, TX 79903.

**Phone:** 915-496-4444. **Fax:** 915-496-4590.

**E-mail:** news@kdbc.com

**Web Site:** http://www.kdbc.com

**Technical Facilities:** Channel No. 18 (494-500 MHz). Authorized power: 363-kw max. visual. Antenna: 1299-ft above av. terrain, 175-ft. above ground, 5375-ft. above sea level.

Latitude	31°	47'	46"
Longitude	106°	28'	57"

**Note:** Latitude and longitude coordinates shown are based on the North American Datum of 1927 (NAD 27) as currently required by the Mass Media Bureau of the FCC.

**Ownership:** Pappas Telecasting Companies.

**Began Operation:** Station operating; no on-air date

**Represented (legal):** Paul, Hastings, Janofsky & Walker LLP.

**Represented (sales):** Blair Television.

**Personnel:**

**Bram Watkins**, General Manager.

**Debra Hastings**, General Sales Manager.

**Helen Barry**, Local & National Sales Manager.

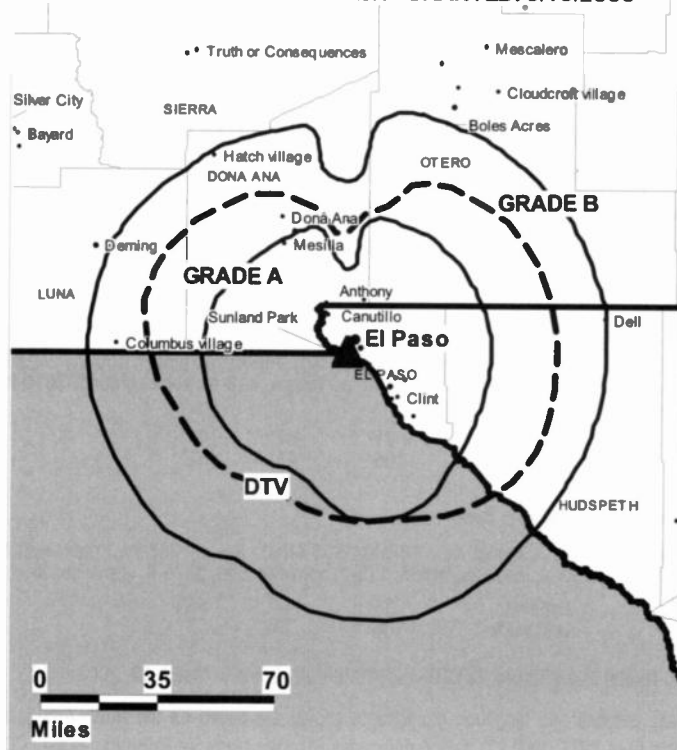
**Steve Johnson**, News Director.

**Pat McGinnis**, Chief Engineer.

**Margaret Carrillo**, Business Manager.

**Margaret Morgan**, Program Director.

**KDBC-DT BPCDT-19991029AEW GRANTED: 3/10/2000**



© 2007 Warren Communications News

**Tim Kruz**, Production & Creative Services Director.

**Rita Fortini**, Traffic Manager.

**City of License:** El Paso. **Station DMA:** El Paso, TX-Las Cruces, NM. **Rank:** 99.

**Nielsen Data:** Not available.



**KDBC-TV**

**Ch. 4**

**Network Service:** CBS.

**Licensee:** KDBC License LLC, 500 S. Chinowth Rd., Visalia, CA 93277.

**Studio:** 2201 Wyoming Ave., El Paso, TX 79903.

**Mailing Address:** 2201 Wyoming Ave., El Paso, TX 79903.

**Phone:** 915-496-4444. **Fax:** 915-496-4590.

**E-mail:** news@kdbc.com

**Web Site:** http://www.kdbc.com

**Technical Facilities:** Channel No. 4 (66-72 MHz). Authorized power: 100-kw visual, 10-kw aural. Antenna: 1563-ft above av. terrain, 410-ft. above ground, 5610-ft. above sea level.

Latitude 31° 47' 46"  
Longitude 106° 28' 57"

**Transmitter:** Comanche Peak.

**Digital Facilities:** Channel No. 18 (494-500 MHz). Power: 363-kw max. visual. Antenna: 1299-ft above av. terrain, 175-ft. above ground, 5375-ft. above sea level.

Latitude 31° 47' 46"  
Longitude 106° 28' 57"

**FCC Digital File Number:** BPCDT-19991029AEW. Granted: March 10, 2000.

**Note:** Latitude and longitude coordinates shown are based on the North American Datum of 1927 (NAD 27) as currently required by the Mass Media Bureau of the FCC.

**Satellite Earth Stations:** Transmitter RCA; Scientific-Atlanta, 7-meter; Scientific-Atlanta, 3-meter; Comrex, 4.6-meter; Scientific-Atlanta, 5-meter C-band; Comtech 5-meter; Scientific-Atlanta, Pinzone, Microdyne, Harris receivers.

**News Service:** AP.

**Ownership:** Pappas Telecasting Companies (Group Owner).

**Began Operation:** December 14, 1952. Sale to present owner by Imes Communications approved by FCC January 21, 2004. Sale to Pappas Telecasting by Imes Communications approved by FCC May 31, 2000 but never consummated. Sale to Imes Communications by United Broadcasting Corp. approved by FCC May 10, 1988. Sale to United Broadcasting Corp. by El Paso TV Co. approved by FCC April 21, 1986 (Television Digest, Vol. 26:14, 25). Sale to Evening Post Publishing Co. by Doubleday Broadcasting Co. approved by FCC August 30, 1974. Previous sale of Trigg-Vaughn station group to Doubleday approved by FCC February 1, 1967 (Vol. 6:44; 7:6). Sale as KROD-TV-AM to Trigg-Vaughn interests by Dorrance Roderick and family, publisher of El Paso Times, approved by FCC October 29, 1959 (Vol. 15:36, 44).

**Represented (legal):** Paul, Hastings, Janofsky & Walker LLP.

**Represented (sales):** Blair Television.

**Personnel:**

**Bram Watkins,** General Manager.

**Debra Hastings,** General Sales Manager.

**Helen Barry,** Local & National Sales Manager.

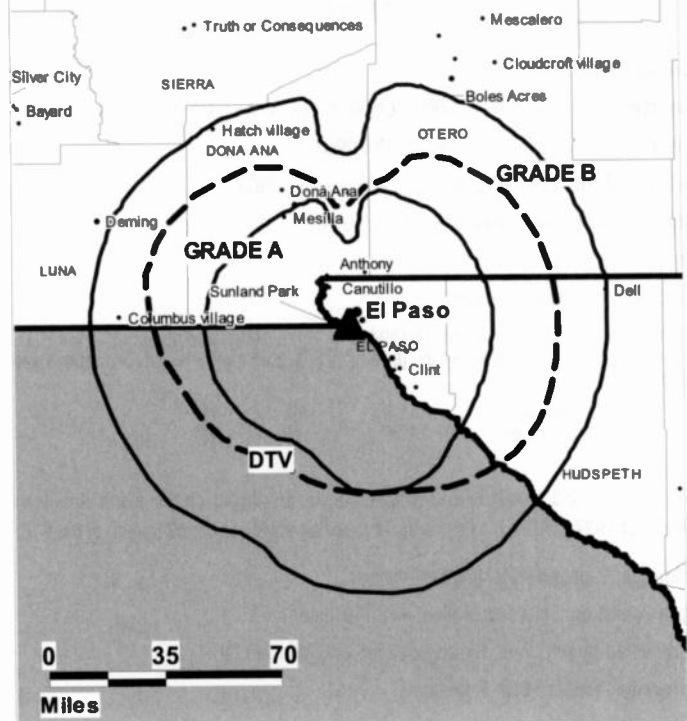
**Steve Johnson,** News Director.

**Pat McGinnis,** Chief Engineer.

**Margaret Carrillo,** Business Manager.

**Margaret Morgan,** Program Director.

**KDBC-TV BPCT-19821013KE GRANTED: 2/28/1983**



© 2007 Warren Communications News

**Tim Kruz,** Production & Creative Services Director.

**Rita Fortini,** Traffic Manager.

**Highest 30 Sec. Rate:** \$500.

**City of License:** El Paso. **Station DMA:** El Paso, TX-Las Cruces, NM. **Rank:** 99.

Circulation © 2006 Nielsen. Coverage based on Nielsen study.

GrandTotal	Cable TV Households	Non-cable TV Households	Total TV Households
Estimated Station Totals *	156,650	162,590	319,240
Average Weekly Circulation (2006)	85,046	45,646	130,692
Average Daily Circulation (2006)			59,718
Station DMA Total	Cable TV Households	Non-cable TV Households	Total TV Households
Estimated Station Totals *	148,050	140,520	288,570
Average Weekly Circulation (2006)	81,391	43,505	124,896
Average Daily Circulation (2006)			57,264
Other DMA Total	Cable TV Households	Non-cable TV Households	Total TV Households
Estimated Station Totals *	8,600	22,070	30,670
Average Weekly Circulation (2006)	3,655	2,141	5,796
Average Daily Circulation (2006)			2,454

\*Estimated station totals are sums of the Nielsen TV and Cable TV household estimates for each county in which the station registers viewing of more than 5% as per the Nielsen Survey Methods.

**KFOX-DT**  
**Ch. 15**

**Network Service:** FOX.

**Licensee:** KTVU Partnership, 6004 N. Mesa St., El Paso, TX 79912.

**Studio:** 6004 N. Mesa St., El Paso, TX 79912.

**Mailing Address:** 6004 N. Mesa St., El Paso, TX 79912.

**Phone:** 915-833-8585. **Fax:** 915-833-8973.

**E-mail:** Nichole.Villalobos@kfoxtv.com

**Web Site:** <http://www.kfoxtv.com>

**Technical Facilities:** Channel No. 15 (476-482 MHz). Authorized power: 1000-kw max. visual, aural. Antenna: 1975-ft above av. terrain, 335-ft. above ground, 6083-ft. above sea level.

Latitude	31°	48'	55"
Longitude	106°	29'	20"

**Note:** Latitude and longitude coordinates shown are based on the North American Datum of 1927 (NAD 27) as currently required by the Mass Media Bureau of the FCC.

**Ownership:** KTVU Partnership (Group Owner).

**Began Operation:** Station operating; no on-air date.

**Represented (legal):** Dow, Lohnes & Albertson PLLC.

**Represented (sales):** TeleRep Inc.

**Personnel:**

**John Whitte,** General Manager & General Sales Manager.

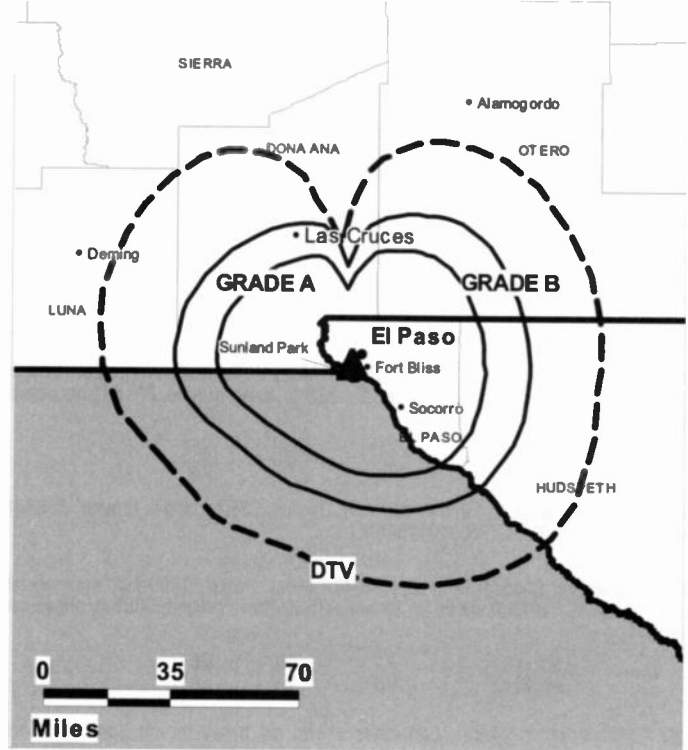
**Chad Kemper,** Local Sales Manager.

**Raul Ibarra,** News Director.

**Antonio Castro,** Chief Engineer.

**Cliff Williams,** Creative Services & Promotion Director.

**KFOX-DT BMPCDT-20040319AGZ GRANTED: 4/22/2005**



© 2007 Warren Communications News

**Josie Garman,** Traffic Manager.

**City of License:** El Paso. **Station DMA:** El Paso, TX-Las Cruces, NM. **Rank:** 99.

**Nielsen Data:** Not available.

**KFOX-TV**  
**Ch. 14**

**Network Service:** FOX.

**Licensee:** KTVU Partnership, 6004 N. Mesa St., El Paso, TX 79912.

**Studio:** 6004 N. Mesa, El Paso, TX 79912.

**Mailing Address:** 6004 N. Mesa, El Paso, TX 79912.

**Phone:** 915-833-8585. **Fax:** 915-833-8973.

**E-mail:** Nichole.Villalobos@kfoxtv.com

**Web Site:** http://www.kfoxtv.com

**Technical Facilities:** Channel No. 14 (470-476 MHz). Authorized power: 420-kw max. visual. Antenna: 1975-ft above av. terrain, 328-ft. above ground, 6076-ft. above sea level.

Latitude	31°	48'	55"
Longitude	106°	29'	20"

Holds CP for change to 1975-ft above av. terrain, 335-ft. above ground, 6083-ft. above sea level; BMPCT-20040319AGY.

**Digital Facilities:** Channel No. 15 (476-482 MHz). Power: 1000-kw max. visual, aural. Antenna: 1975-ft above av. terrain, 335-ft. above ground, 6083-ft. above sea level.

Latitude	31°	48'	55"
Longitude	106°	29'	20"

**Note:** Latitude and longitude coordinates shown are based on the North American Datum of 1927 (NAD 27) as currently required by the Mass Media Bureau of the FCC.

**Satellite Earth Stations:** Transmitter Townsend; Prodelin, 3.9-meter C-band; Weatherscan, 4-meter C-band; Prodelin, 4.5-meter C-band; Microdyne, 4.5-meter Ku-band; Microdyne, M/A-Com, Gardiner receivers.

**Ownership:** KTVU Partnership (Group Owner).

**Began Operation:** August 1, 1979. Sale to Santa Fe Communications & DeRance Foundation by Cristo Rey Corp. approved by FCC April 20, 1983. Sale to John Mulderrig & David Caparis approved by FCC June 17, 1988. Sale to Cox approved by FCC June 27, 1996 (Television Digest, Vol. 36:21).

**Represented (sales):** TeleRep Inc.

**Represented (legal):** Dow, Lohnes & Albertson PLLC.

**Personnel:**

John Whitte, General Manager & General Sales Manager.

Chad Kemper, Local Sales Manager.

David Bennalack, News Director.

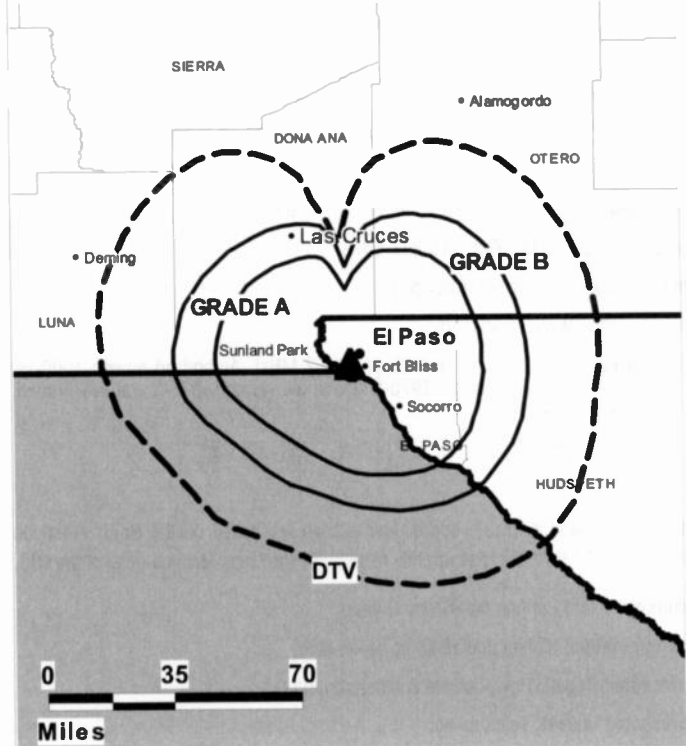
Antonio Castro, Chief Engineer.

Cliff Williams, Creative Services & Promotion Director.

Josie Garman, Traffic Manager.

**Rates:** On request.

**KFOX-TV BMPCT-20040319AGY GRANTED: 1/3/2005**



© 2007 Warren Communications News

**City of License:** El Paso. **Station DMA:** El Paso, TX-Las Cruces, NM. **Rank:** 99.

Circulation © 2006 Nielsen. Coverage based on Nielsen study.

GrandTotal	Cable TV Households	Non-cable TV Households	Total TV Households
Estimated Station Totals *	156,650	155,570	312,220
Average Weekly Circulation (2006)	86,166	63,266	149,432
Average Daily Circulation (2006)			63,848
Station DMA Total	Cable TV Households	Non-cable TV Households	Total TV Households
Estimated Station Totals *	148,050	140,520	288,570
Average Weekly Circulation (2006)	85,581	61,821	147,402
Average Daily Circulation (2006)			62,666
Other DMA Total	Cable TV Households	Non-cable TV Households	Total TV Households
Estimated Station Totals *	8,600	15,050	23,650
Average Weekly Circulation (2006)	585	1,445	2,030
Average Daily Circulation (2006)			1,182

\*Estimated station totals are sums of the Nielsen TV and Cable TV household estimates for each county in which the station registers viewing of more than 5% as per the Nielsen Survey Methods.

**KINT-DT**  
**Ch. 25**

**Network Service:** UNV.

**Grantee:** Entravision Holdings LLC, 2425 Olympic Blvd., Suite 6000 W, Santa Monica, CA 90404-4030.

**Studio:** 5426 N. Mesa St., El Paso, TX 79912.

**Mailing Address:** 5426 N. Mesa St., El Paso, TX 79912.

**Phone:** 915-581-1126. **Fax:** 915-585-4612.

**E-mail:** smartinez@entravision.com

**Web Site:** <http://www.kint.com>

**Technical Facilities:** Channel No. 25 (536-542 MHz). Authorized power: 1000-kw max. visual. Antenna: 1441-ft above av. terrain, 316-ft. above ground, 5516-ft. above sea level.

Latitude	31°	47'	46"
Longitude	106°	28'	57"

**Note:** Latitude and longitude coordinates shown are based on the North American Datum of 1927 (NAD 27) as currently required by the Mass Media Bureau of the FCC.

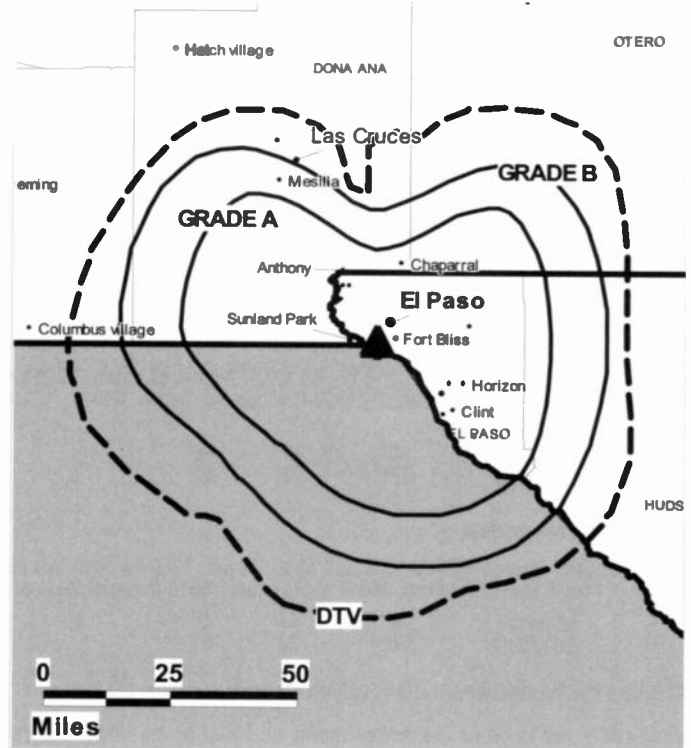
**Ownership:** Entravision Communications Corp. (Group Owner).

**Began Operation:** Station operating under Special Temporary Authority at 1.8-kw max. visual; no on-air date

**Personnel:**

- David Candelaria, General Manager.
- Diana DeLara, General Sales Manager.
- Gutavo Barrazz, News Director.
- Alfredo Durand, Chief Engineer.
- Richard Franco, Chief Financial Officer.
- Sylvia Martinez, Program Director.
- Abel Rodriguez, Promotion Director.

**KINT-DT BPCDT-19991029AGI GRANTED: 11/5/2001**



© 2007 Warren Communications News

**Gilbert Martinez, Production Manager.**

**City of License:** El Paso. **Station DMA:** El Paso, TX-Las Cruces, NM. **Rank:** 99.

**Nielsen Data:** Not available.

**KINT-TV**  
**Ch. 26**

**Network Service:** UNV.

**Licensee:** Entravision Holdings LLC, 2425 Olympic Blvd., Suite 6000 #, Los Angeles, CA 90404-4030.

**Studio:** 5426 N. Mesa St., El Paso, TX 79912.

**Mailing Address:** 5426 N. Mesa St., El Paso, TX 79912.

**Phone:** 915-581-1126. **Fax:** 915-585-4612.

**E-mail:** smartinez@entravision.com

**Web Site:** http://www.kint.com

**Technical Facilities:** Channel No. 26 (542-548 MHz). Authorized power: 2240-kw max. visual, 225-kw aural. Antenna: 1500-ft above av. terrain, 316-ft. above ground, 5516-ft. above sea level.

Latitude 31° 47' 46"  
Longitude 106° 28' 57"

**Transmitter:** Comanche Peak.

**Digital Facilities:** Channel No. 25 (536-542 MHz). Power: 1000-kw max. visual. Antenna: 1441-ft above av. terrain, 316-ft. above ground, 5516-ft. above sea level.

Latitude 31° 47' 46"  
Longitude 106° 28' 57"

**FCC Digital File Number:** BPCDT-19991029AGI. Granted: November 05, 2001.

**Note:** Latitude and longitude coordinates shown are based on the North American Datum of 1927 (NAD 27) as currently required by the Mass Media Bureau of the FCC.

**Satellite Earth Stations:** Transmitter Harris; Harris, 6.1-meter C-band; Scientific-Atlanta, 4.7-meter C-band; Harris receivers.

**News Services:** AP, Univision.

**Ownership:** Entravision Communications Corp. (Group Owner).

**Began Operation:** May 5, 1984.

**Represented (sales):** Univision.

**Represented (legal):** Thompson, Hine & Flory LLP.

**Personnel:**

David Candelaria, General Manager.

Diana DeLara, General Sales Manager.

Gutavo Barrazz, News Director.

Alfredo Durand, Chief Engineer.

Richard Franco, Chief Financial Officer.

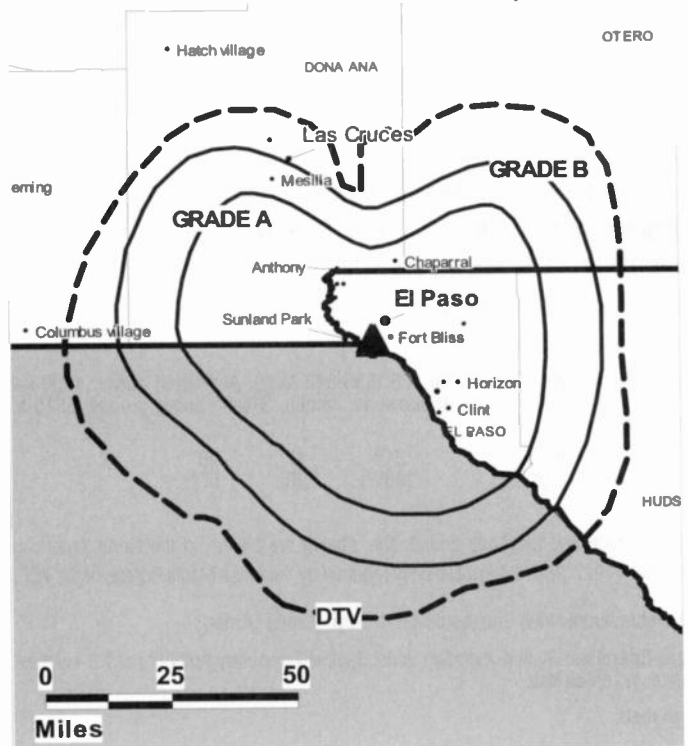
Sylvia Martinez, Program Director.

Abel Rodriguez, Promotion Director.

Gilbert Martinez, Production Manager.

**Highest 30 Sec. Rate:** \$600.

**KINT-TV BMPCT-19830422KH GRANTED: 11/1/1983**



© 2007 Warren Communications News

**City of License:** El Paso. **Station DMA:** El Paso, TX-Las Cruces, NM. **Rank:** 99.

Circulation © 2006 Nielsen. Coverage based on Nielsen study.

GrandTotal	Cable TV Households	Non-cable TV Households	Total TV Households
Estimated Station Totals *	148,050	155,570	303,620
Average Weekly Circulation (2006)	40,937	69,436	110,373
Average Daily Circulation (2006)			71,513
Station DMA Total	Cable TV Households	Non-cable TV Households	Total TV Households
Estimated Station Totals *	148,050	140,520	288,570
Average Weekly Circulation (2006)	40,937	68,367	109,304
Average Daily Circulation (2006)			71,092
Other DMA Total	Cable TV Households	Non-cable TV Households	Total TV Households
Estimated Station Totals *	0	15,050	15,050
Average Weekly Circulation (2006)	0	1,069	1,069
Average Daily Circulation (2006)			421

\*Estimated station totals are sums of the Nielsen TV and Cable TV household estimates for each county in which the station registers viewing of more than 5% as per the Nielsen Survey Methods.

**KTFN**  
**Ch. 65**

**Network Service:** TEL.

**Licensee:** Entravision Holdings LLC, 2425 Olympic Blvd., Suite 6000 W, Santa Monica, CA 90404.

**Studio:** 5426 N. Mesa, El Paso, TX 79912.

**Mailing Address:** 5426 N. Mesa, El Paso, TX 79912.

**Phone:** 915-581-1126. **Fax:** 915-581-1393.

**Web Site:** <http://www.entravision.com>

**Technical Facilities:** Channel No. 65 (776-782 MHz). Authorized power: 2637-kw max. visual, aural. Antenna: 1726-ft above av. terrain, 190-ft. above ground, 5794-ft. above sea level.

Latitude 31° 48' 19"  
Longitude 106° 28' 59"

**Digital Facilities:** Channel No. 51 (692-698 MHz). Power: 70-kw max. visual. Antenna: 1723-ft above av. terrain, 190-ft. above ground.

Latitude 31° 48' 18"  
Longitude 106° 28' 59"

**FCC Digital File Number:** BPCDT-19991029AEX. Granted: July 13, 2001.

**Note:** Latitude and longitude coordinates shown are based on the North American Datum of 1927 (NAD 27) as currently required by the Mass Media Bureau of the FCC.

**Multichannel TV Sound:** Planned.

**Satellite Earth Station:** Odorn, 4-meter C-band; Hughes receivers.

**SNG Mobile Dish:** Production Uplink, 2.4-meter Ku-band.

**LMA:** Local marketing agreement with KTSM-TV (N), El Paso.

**Ownership:** Entravision Communications Corp. (Group Owner).

**Began Operation:** June 22, 1991.

**Represented (legal):** Shaw Pittman.

**Personnel:**

David Candelaria, Station Manager.

Diana Oe Lara, General Sales Manager.

Gustava Barraza, News Director.

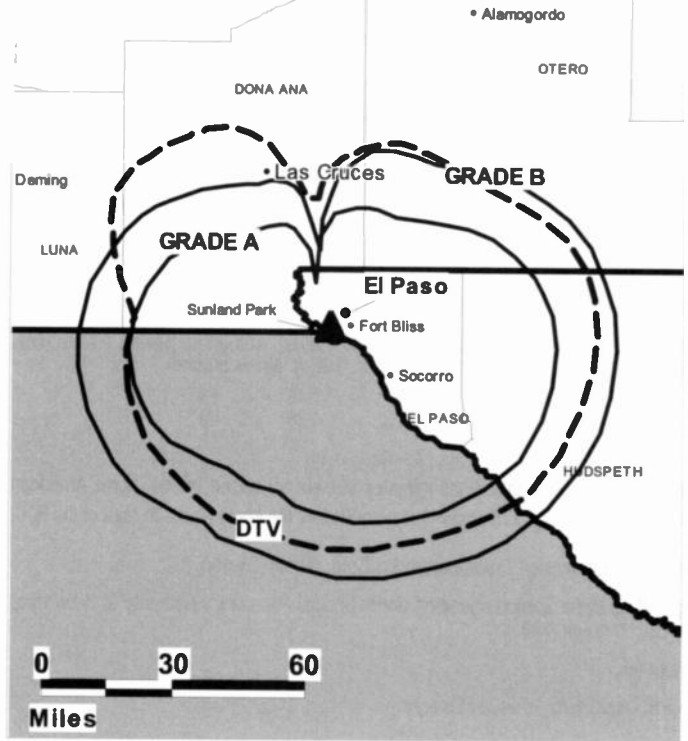
Alfredo Ourand, Chief Engineer.

Sylvia Martinez, Program Director & Traffic Manager.

Gilbert Martinez, Production Manager.

**Highest 30 Sec. Rate:** \$25.

**KTFN BPCT-20030227AAO GRANTED: 5/9/2003**



© 2007 Warren Communications News

**City of License:** El Paso. **Station DMA:** El Paso, TX-Las Cruces, NM. **Rank:** 99.

Circulation © 2006 Nielsen. Coverage based on Nielsen study.

GrandTotal	Cable	Non-cable	Total
	TV Households	TV Households	TV Households
Estimated Station Totals *	148,050	140,520	288,570
Average Weekly Circulation (2006)	19,049	34,028	53,077
Average Daily Circulation (2006)			22,352
Station DMA Total	Cable	Non-cable	Total
	TV Households	TV Households	TV Households
Estimated Station Totals *	148,050	140,520	288,570
Average Weekly Circulation (2006)	19,049	34,028	53,077
Average Daily Circulation (2006)			22,352

\*Estimated station totals are sums of the Nielsen TV and Cable TV household estimates for each county in which the station registers viewing of more than 5% as per the Nielsen Survey Methods.

**KTFN-DT**  
**Ch. 51**

**Network Service:** TEL.

**Grantee:** Entravision Holdings LLC, 2425 Olympic Blvd., Suite 6000 W, Santa Monica, CA 90404.

**Studio:** 5426 N. Mesa, El Paso, TX 79912.

**Mailing Address:** 5426 N. Mesa, El Paso, TX 79912.

**Phone:** 915-581-1126. **Fax:** 915-581-1393.

**Web Site:** <http://www.entravision.com>

**Technical Facilities:** Channel No. 51 (692-698 MHz). Authorized power: 70-kw max. visual. Antenna: 1723-ft above av. terrain, 190-ft. above ground.

Latitude	31°	48'	18"
Longitude	106°	28'	59"

**Note:** Latitude and longitude coordinates shown are based on the North American Datum of 1927 (NAD 27) as currently required by the Mass Media Bureau of the FCC.

**Ownership:** Entravision Communications Corp. (Group Owner).

**Began Operation:** Station operating under Special Temporary Authority at 3-kw max. visual; no on-air date

**Personnel:**

David Candelaria, Station Manager.

Diana De Lara, General Sales Manager.

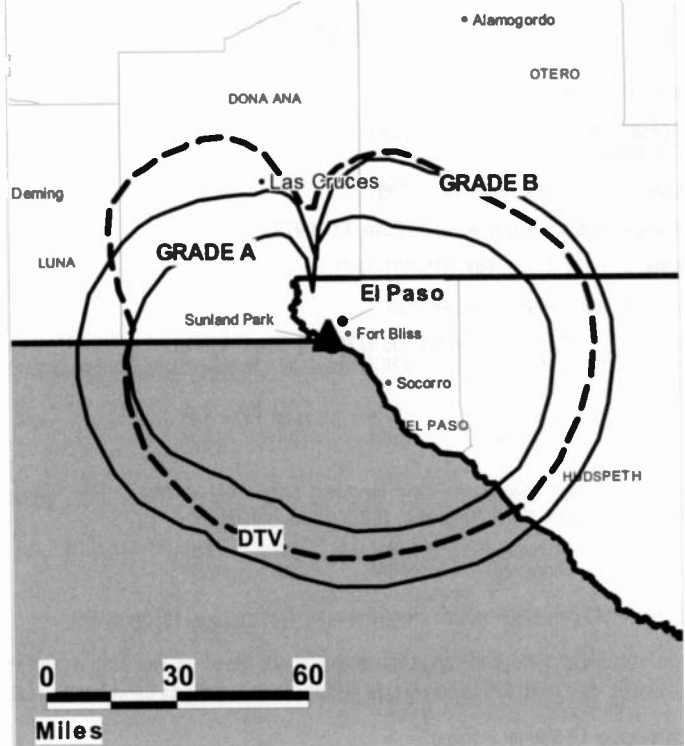
Gustava Barraza, News Director.

Alfredo Durand, Chief Engineer.

Sylvia Martinez, Program Director & Traffic Manager.

Gilbert Martinez, Production Manager.

KTFN-DT BPCDT-19991029AEX GRANTED: 7/13/2001



© 2007 Warren Communications News

**City of License:** El Paso. **Station DMA:** El Paso, TX-Las Cruces, NM. **Rank:** 99.

**Nielsen Data:** Not available.

**KTSM-DT**

**Ch. 16**

**Network Service:** NBC.

**Licensee:** ComCorp of El Paso License Corp., PO Box 53708, Lafayette, LA 70505-3708.

**Studio:** 800 N. Oregon St., El Paso, TX 79902.

**Mailing Address:** 801 N. Oregon St., El Paso, TX 79902.

**Phone:** 915-532-5421. **Fax:** 915-532-6793.

**E-mail:** ktsm@whc.net

**Web Site:** <http://www.ktsm.com>

**Technical Facilities:** Channel No. 16 (482-488 MHz). Authorized power: 250-kw max. visual, aural. Antenna: 1893-ft above av. terrain, 364-ft. above ground, 5968-ft. above sea level.

Latitude	31°	48'	19"
Longitude	106°	28'	59"

**Note:** Latitude and longitude coordinates shown are based on the North American Datum of 1927 (NAD 27) as currently required by the Mass Media Bureau of the FCC.

**Ownership:** Communications Corp. of America, Debtor-In-Possession (Group Owner).

**Began Operation:** Station operating; no on-air date

**Represented (sales):** Millennium Sales & Marketing.

**Represented (legal):** Fletcher, Heald & Hildreth PLC.

**Personnel:**

Larry Bracher, General Manager & Program Director.

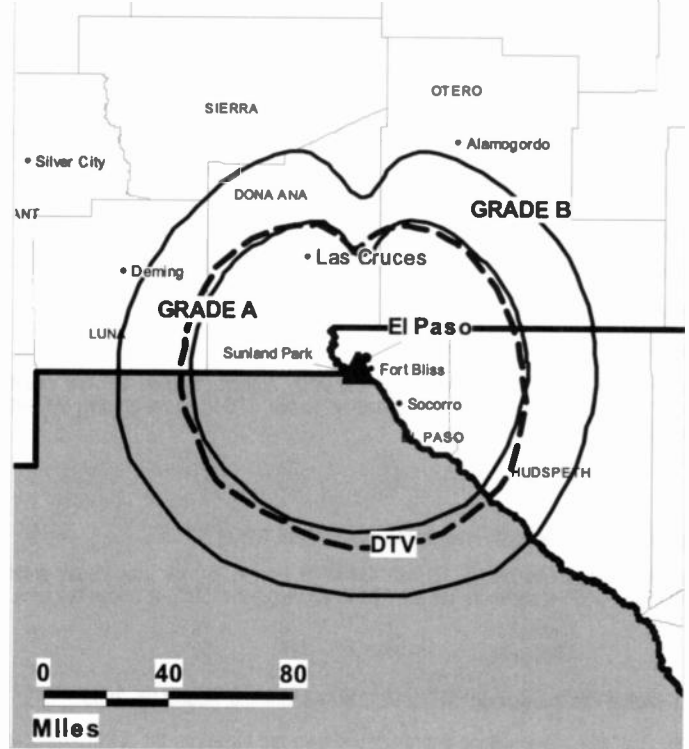
Danny Aguilar, Sales Manager.

Ernie Hartt, Engineering Director.

Jeff Limberg, News Director.

Courtney Elam, Promotion Director.

**KTSM-DT B MPCDT-20050630AEV GRANTED: 8/5/2005**



© 2007 Warren Communications News

**Audrey Marrufo**, Production Manager.

**Mimi Sanchez**, Traffic Manager.

**City of License:** El Paso. **Station DMA:** El Paso, TX-Las Cruces, NM. **Rank:** 99.

**Nielsen Data:** Not available.



**KTSM-TV**  
**Ch. 9**

**Network Service:** NBC.

**Licensee:** ComCorp of El Paso License Corp., PO Box 53708, Lafayette, LA 70505-3708.

**Studio:** 801 N. Oregon St., El Paso, TX 79902.

**Mailing Address:** 801 N. Oregon St., El Paso, TX 79902.

**Phone:** 915-532-5421. **Fax:** 915-532-6793.

**E-mail:** ktsm@whc.net

**Web Site:** http://www.ktsm.com

**Technical Facilities:** Channel No. 9 (186-192 MHz). Authorized power: 316-kw visual, 42.7-kw aural. Antenna: 1910-ft above av. terrain, 370-ft. above ground, 5993-ft. above sea level.

Latitude 31° 48' 18.5"  
Longitude 106° 28' 57"

**Transmitter:** Ranger Peak, Franklin Mountains, 1-mi. NW of El Paso.

**Digital Facilities:** Channel No. 16 (482-488 MHz). Power: 250-kw max. visual, aural. Antenna: 1893-ft above av. terrain, 364-ft. above ground, 5968-ft. above sea level.

Latitude 31° 48' 19"  
Longitude 106° 28' 59"

**FCC Digital File Number:** BPCDT-19991018AAZ. Granted: August 05, 2005.

**Note:** Latitude and longitude coordinates shown are based on the North American Datum of 1927 (NAD 27) as currently required by the Mass Media Bureau of the FCC.

**Multichannel TV Sound:** Stereo only.

**Satellite Earth Stations:** Transmitter RCA; Harris, 6.1-meter Ku-band; Harris, 3-meter; Scientific-Atlanta, Harris receivers.

**News Services:** AP, NBC News Channel.

**LMA:** Local marketing agreement with KTFN (O), El Paso.

**Ownership:** Communications Corp. of America, Debtor-In-Possession (Group Owner).

**Began Operation:** January 4, 1953. Sale to present owner by Tri-State Broadcasting Co. Inc. approved by FCC July 23, 1997. Transfer to Apollo Capital Management II Inc. & Thomas R. Galloway Sr. jointly approved by FCC April 16, 2004.

**Represented (sales):** Millennium Sales & Marketing.

**Represented (legal):** Fletcher, Heald & Hildreth PLC.

**Personnel:**

Larry Bracher, General Manager & Program Director.

Danny Aguilar, Sales Manager.

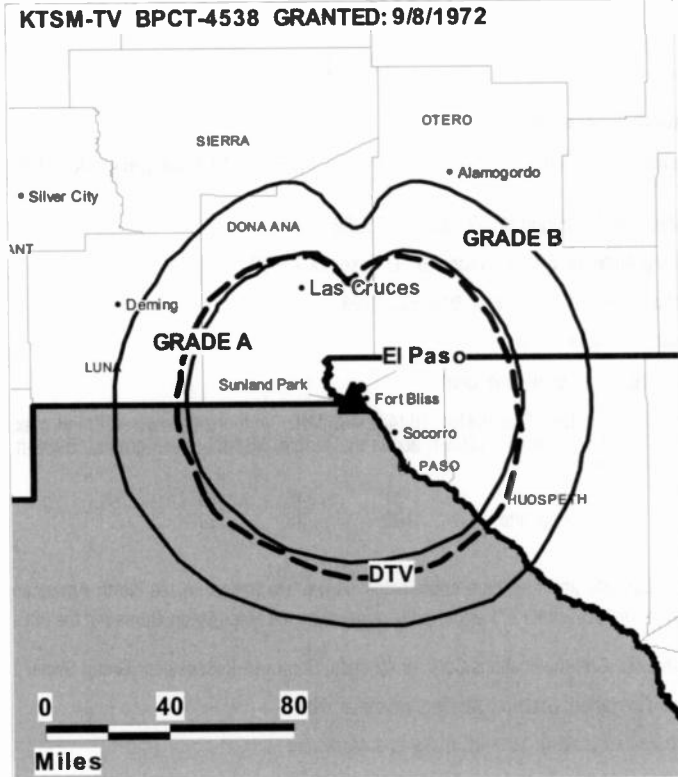
Jeff Limberg, News Director.

Ernie Hartt, Engineering Director.

Courtney Elam, Promotion Director.

Audrey Marrufo, Production Manager.

Mimi Sanchez, Traffic Manager.



© 2007 Warren Communications News

**Highest 30 Sec. Rate:** \$1000.

**City of License:** El Paso. **Station DMA:** El Paso, TX-Las Cruces, NM. **Rank:** 99.

Circulation © 2006 Nielsen. Coverage based on Nielsen study.

GrandTotal	Cable TV Households	Non-cable TV Households	Total TV Households
Estimated Station Totals *	160,220	155,570	315,790
Average Weekly Circulation (2006)	90,485	55,039	145,524
Average Daily Circulation (2006)			69,721
Station OMA Total	Cable TV Households	Non-cable TV Households	Total TV Households
Estimated Station Totals *	148,050	140,520	288,570
Average Weekly Circulation (2006)	87,586	53,338	140,924
Average Daily Circulation (2006)			68,270
Other OMA Total	Cable TV Households	Non-cable TV Households	Total TV Households
Estimated Station Totals *	12,170	15,050	27,220
Average Weekly Circulation (2006)	2,899	1,701	4,600
Average Daily Circulation (2006)			1,451

\*Estimated station totals are sums of the Nielsen TV and Cable TV household estimates for each county in which the station registers viewing of more than 5% as per the Nielsen Survey Methods.

**KVIA-DT**  
**Ch. 17**

**Network Service:** CW, ABC.

**Licensee:** NPG of Texas LP, 4140 Rio Bravo St., El Paso, TX 79902.

**Studio:** 4140 Rio Bravo St., El Paso, TX 79902.

**Mailing Address:** 4140 Rio Bravo St., El Paso, TX 79902.

**Phone:** 915-496-7777. **Fax:** 915-532-0070.

**E-mail:** feedback@kvia.com

**Web Site:** http://www.kvia.com

**Technical Facilities:** Channel No. 17 (488-494 MHz). Authorized power: 263-kw max. visual, aural. Antenna: 1893-ft above av. terrain, 364-ft. above ground, 5968-ft. above sea level.

Latitude	31°	48'	19"
Longitude	106°	28'	59"

**Note:** Latitude and longitude coordinates shown are based on the North American Datum of 1927 (NAD 27) as currently required by the Mass Media Bureau of the FCC.

**Ownership:** News Press & Gazette Co. (Group Owner).

**Began Operation:** Station operating; no on-air date.

**Represented (sales):** Continental Television Sales.

**Personnel:**

Kevin Lovell, General Manager.

Chris Swann, Operations Manager.

Dan Overstreet, National Sales Manager.

Eric Huseby, News Director.

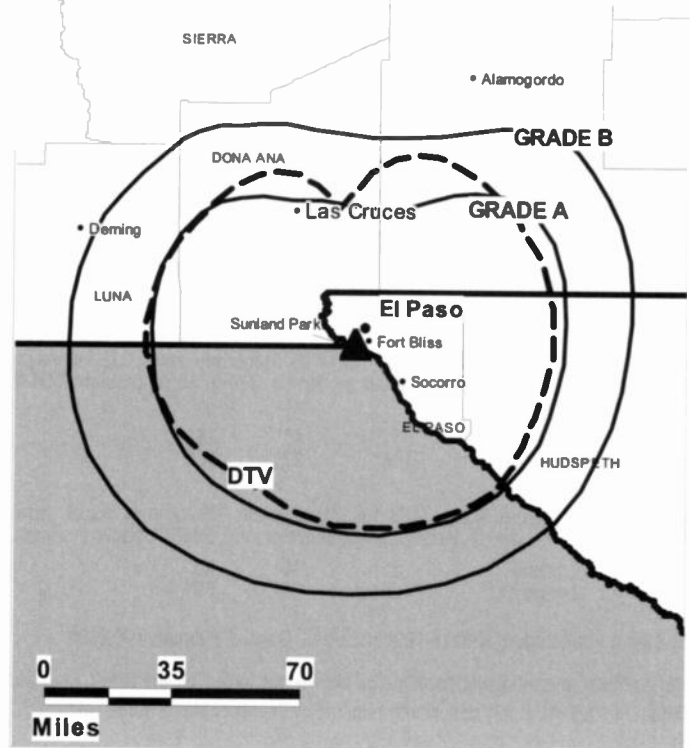
Brenda DeAnda, Assistant News Director.

Owen Smith, Chief Engineer.

Mike Sepulveda, Controller.

Carlo Huelga, Program & Community Relations Director.

**KVIA-DT BMPCDT-20050628ACJ GRANTED: 2/7/2006**



© 2007 Warren Communications News

David Gonzalez, Promotion Director.

John Ross, Creative Services Director.

Yolanda Garcia, Traffic Manager.

**City of License:** El Paso. **Station DMA:** El Paso, TX-Las Cruces, NM. **Rank:** 99.

**Nielsen Data:** Not available.

**KVIA-TV**  
**Ch. 7**

**Network Service:** ABC.

**Licensee:** NPG of Texas LP, 4140 Rio Bravo St., El Paso, TX 79902.

**Studio:** 4140 Rio Bravo St., El Paso, TX 79902.

**Mailing Address:** 4140 Rio Bravo St., El Paso, TX 79902.

**Phone:** 915-496-7777. **Fax:** 915-532-0070.

**E-mail:** feedback@kvia.com

**Web Site:** http://www.kvia.com/

**Technical Facilities:** Channel No. 7 (174-180 MHz). Authorized power: 316-kw visual, 31.6-kw aural. Antenna: 1942-ft above av. terrain, 334-ft. above ground, 5964-ft. above sea level.

Latitude 31° 48' 18"  
Longitude 106° 28' 58"

**Digital Facilities:** Channel No. 17 (488-494 MHz). Power: 263-kw max. visual, aural. Antenna: 1893-ft above av. terrain, 364-ft. above ground, 5968-ft. above sea level.

Latitude 31° 48' 19"  
Longitude 106° 28' 59"

**FCC Digital File Number:** BPCDT-19991029AHQ. Granted: February 07, 2006.

**Note:** Latitude and longitude coordinates shown are based on the North American Datum of 1927 (NAD 27) as currently required by the Mass Media Bureau of the FCC.

**Multichannel TV Sound:** Stereo and separate audio program.

**Satellite Earth Stations:** Transmitter Harris; Scientific-Atlanta, 7-meter; Andrew, 7.3-meter; RCA, 4.5-meter Ku-band; Andrew, 4.5-meter Ku-band; Superior, 5-meter Ku & C-band; Scientific-Atlanta, RCA, M/A-Com, DX Engineering, Andrew receivers.

**News Services:** Sun World Satellite News, Conus, AP.

**Ownership:** News Press & Gazette Co. (Group Owner).

**Began Operation:** September 1, 1956. Sale to present owner by Marsh Media Inc. approved by FCC December 9, 1994. Previous sale by John B. Walton Jr. approved by FCC February 24, 1976. Sale to Walton by Joseph Harris & Norman Alexander approved by FCC January 19, 1966 (Television Digest, Vol. 6:4). Sale to Harris & Alexander by McLendon Investment Corp. approved by FCC March 20, 1957 (Vol. 13:12). Began operation on Ch. 13, which is now an educational outlet.

**Represented (sales):** Continental Television Sales.

**Represented (legal):** Dow, Lohnes & Albertson PLLC.

**Represented (engineering):** Smith & Fisher.

**Personnel:**

Kevin Lovell, General Manager.

Chris Swann, Operations Manager.

Dan Overstreet, National Sales Manager.

Eric Huseby, News Director.

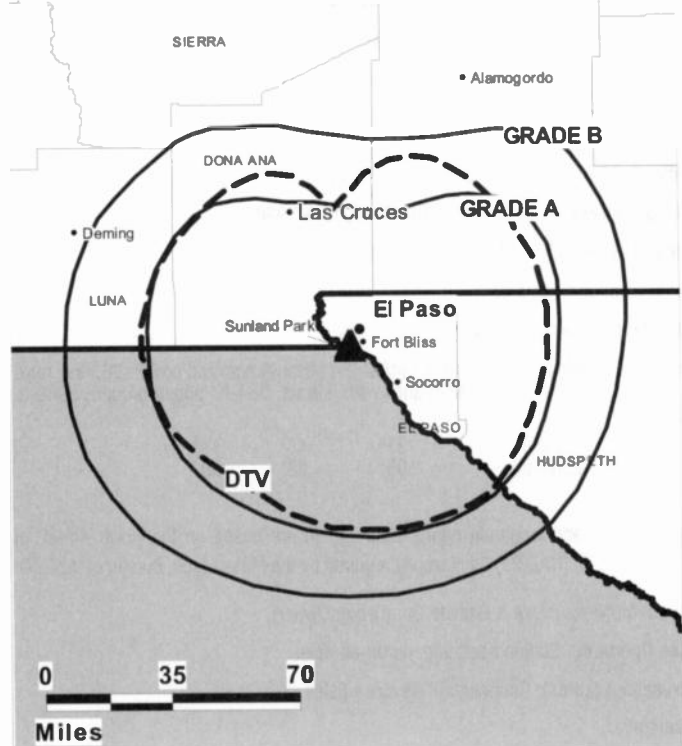
Brenda DeAnda, Assistant News Director.

Owen Smith, Chief Engineer.

Mike Sepulveda, Controller.

Carlo Huelga, Program & Community Relations Director.

**KVIA-TV BPCT-20000214ABG GRANTED: 5/8/2000**



© 2007 Warren Communications News

David Gonzalez, Promotion Director.

John Ross, Creative Services Director.

Yolanda Garcia, Traffic Manager.

**Highest 30 Sec. Rate:** \$700.

**City of License:** El Paso. **Station DMA:** El Paso, TX-Las Cruces, NM. **Rank:** 99.

Circulation © 2006 Nielsen. Coverage based on Nielsen study.

GrandTotal	Cable TV Households	Non-cable TV Households	Total TV Households
Estimated Station Totals *	161,450	161,740	323,190
Average Weekly Circulation (2006)	97,939	66,200	164,139
Average Daily Circulation (2006)			84,675
Station DMA Total	Cable TV Households	Non-cable TV Households	Total TV Households
Estimated Station Totals *	148,050	140,520	288,570
Average Weekly Circulation (2006)	95,498	62,911	158,409
Average Daily Circulation (2006)			82,201
Other OMA Total	Cable TV Households	Non-cable TV Households	Total TV Households
Estimated Station Totals *	13,400	21,220	34,620
Average Weekly Circulation (2006)	2,441	3,289	5,730
Average Daily Circulation (2006)			2,474

\*Estimated station totals are sums of the Nielsen TV and Cable TV household estimates for each county in which the station registers viewing of more than 5% as per the Nielsen Survey Methods.

**KPTF**  
**Ch. 18**

**Network Service:** IND.

**Licensee:** Prime Time Christian Broadcasting Inc., Box 7708, Midland, TX 79708.

**Studio:** 2401-B N. Main St., Clovis, NM 88101.

**Mailing Address:** 2401-B N. Main St., Clovis, NM 88101.

**Phone:** 505-742-1800. **Fax:** 915-563-1736.

**E-mail:** ptcbb@marshall.com

**Web Site:** <http://www.ptcbgic.com>

**Technical Facilities:** Channel No. 18 (494-500 MHz). Authorized power: 263-kw max. visual. Antenna: 467-ft above av. terrain, 360-ft. above ground, 4659-ft. above sea level.

Latitude 34° 25' 21"  
Longitude 103° 12' 22"

**Transmitter:** 1.2-mi. W of U.S. 70, S of Clovis, NM.

**Note:** Latitude and longitude coordinates shown are based on the North American Datum of 1927 (NAD 27) as currently required by the Mass Media Bureau of the FCC.

**Ownership:** Prime Time Christian Broadcasting Inc. (Group Owner).

**Began Operation:** April 1, 2001. Sale to present owner by Winstar Broadcasting Corp. approved by FCC December 23, 1999.

**Represented (engineering):** duTreil, Lundin & Rackley Inc.

**Personnel:**

Al Cooper, General Manager.

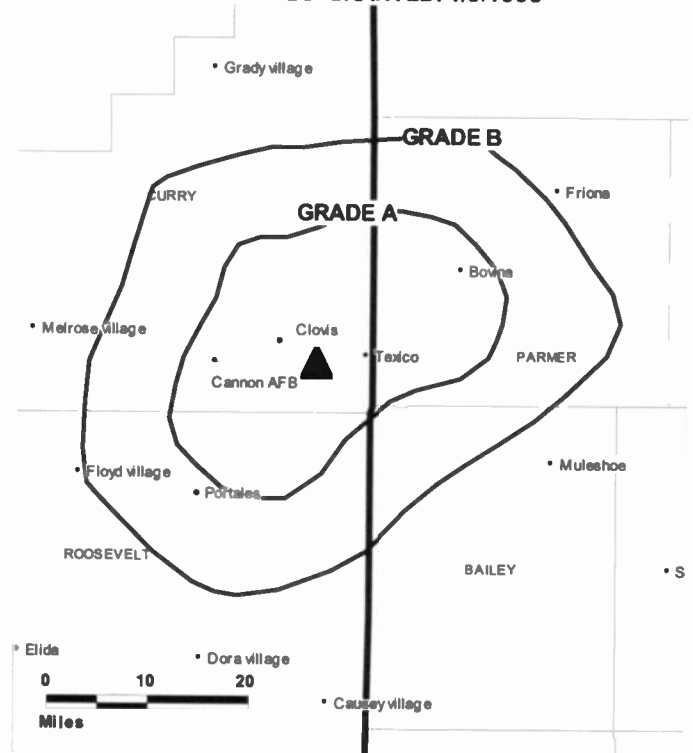
Jeff Welters, Operations Manager.

**Rates:** On request.

**City of License:** Farwell. **Station DMA:** Amarillo, TX. **Rank:** 131.

The industry bible...  
**Consumer Electronics Daily**  
Warren Communications News  
Free 30-day trial — call 800-771-9202 or visit [www.warren-news.com](http://www.warren-news.com)

KPTF BPCT-19960404LC GRANTED: 4/8/1998



© 2007 Warren Communications News

Circulation © 2006 Nielsen. Coverage based on Nielsen study.

Grand Total	Cable TV Households	Non-cable TV Households	Total TV Households
Estimated Station Totals *	6,770	4,130	10,900
Average Weekly Circulation (2006)	771	243	1,014
Average Daily Circulation (2006)			280

Station DMA Total	Cable TV Households	Non-cable TV Households	Total TV Households
Estimated Station Totals *	6,770	4,130	10,900
Average Weekly Circulation (2006)	771	243	1,014
Average Daily Circulation (2006)			280

\*Estimated station totals are sums of the Nielsen TV and Cable TV household estimates for each county in which the station registers viewing of more than 5% as per the Nielsen Survey Methods.

**KFWD**  
**Ch. 52**

**Network Service:** IND.

**Licensee:** HIC Broadcast Inc., 606 Young St., Dallas, TX 75202.

**Studio:** 606 Young St., Dallas, TX 75202.

**Mailing Address:** 606 Young St., Dallas, TX 75202.

**Phone:** 214-977-6780. **Fax:** 214-977-6544.

**E-mail:** tony.montes@kfwd.tv

**Web Site:** http://www.kfwd.tv

**Technical Facilities:** Channel No. 52 (698-704 MHz). Authorized power: 5010-kw max. visual. Antenna: 1788-ft above av. terrain, 1621-ft. above ground, 2425-ft. above sea level.

Latitude 32° 35' 19"  
Longitude 96° 58' 05"

**Transmitter:** Near 3900 Barnett St., Fort Worth.

**Digital Facilities:** Channel No. 51 (692-698 MHz). Power: 375-kw max. visual. Antenna: 1788-ft above av. terrain, 1624-ft. above ground, 2425-ft. above sea level.

Latitude 32° 35' 19"  
Longitude 96° 58' 05"

**FCC Digital File Number:** B MPCDT-20000501ADA. Granted: May 03, 2001.

**Note:** Latitude and longitude coordinates shown are based on the North American Datum of 1927 (NAD 27) as currently required by the Mass Media Bureau of the FCC.

**Multichannel TV Sound:** Stereo and separate audio program.

**News Service:** AP.

**Ownership:** HIC Broadcast Inc. (Group Owner).

**Began Operation:** September 1, 1988. Sale to present owner by Ronald Ulloa approved by FCC February 28, 1990.

**Represented (sales):** Blair Television.

**Represented (legal):** Dow, Lohnes & Albertson PLLC.

**Personnel:**

Tony Montes, Station Manager & Program Director.

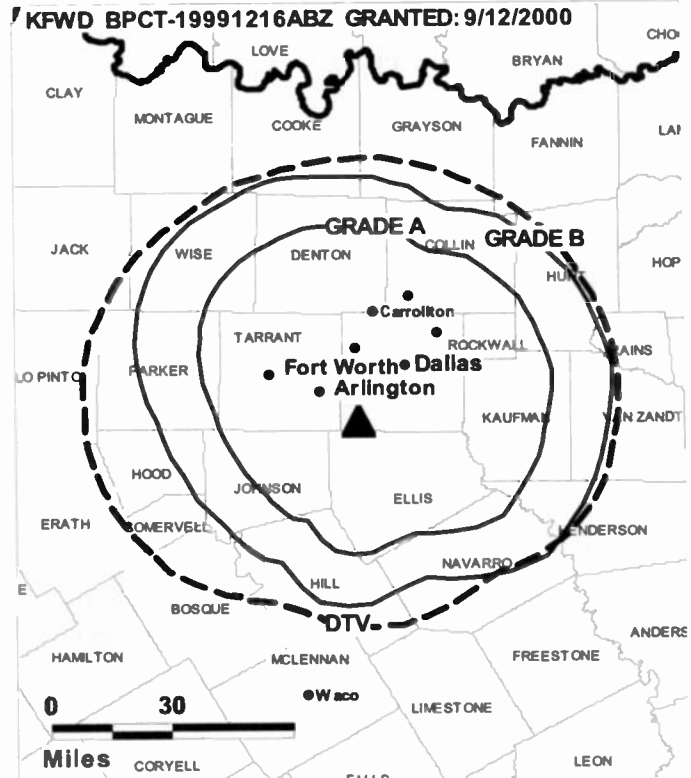
Lisa Wegmann, Sales Manager.

David Johnson, Chief Engineer.

Walter Chavez, Business Manager.

Victoria d'Anda, Creative Services Director.

Gloria Castro, Traffic Manager.



© 2007 Warren Communications News

**Rates:** On request.

**City of License:** Fort Worth. **Station DMA:** Dallas-Fort Worth, TX. **Rank:** 6.

Circulation © 2006 Nielsen. Coverage based on Nielsen study.

GrandTotal	Cable TV Households	Non-cable TV Households	Total TV Households
Estimated Station Totals *	958,370	1,127,770	2,086,140
Average Weekly Circulation (2006)	96,701	155,604	252,305
Average Daily Circulation (2006)			64,677
Station DMA Total	Cable TV Households	Non-cable TV Households	Total TV Households
Estimated Station Totals *	958,370	1,127,770	2,086,140
Average Weekly Circulation (2006)	96,701	155,604	252,305
Average Daily Circulation (2006)			64,677

\*Estimated station totals are sums of the Nielsen TV and Cable TV household estimates for each county in which the station registers viewing of more than 5% as per the Nielsen Survey Methods.

**KFWD-DT**  
**Ch. 51**

**Network Service:** IND.

**Grantee:** HIC Broadcast Inc., 606 Young St., Dallas, TX 75202.

**Studio:** 606 Young St., Dallas, TX 75202.

**Mailing Address:** 606 Young St., Dallas, TX 75202.

**Phone:** 214-977-6780. **Fax:** 214-977-6544.

**E-mail:** tony.montes@kfwd.tv

**Web Site:** <http://www.kfwd.tv>

**Technical Facilities:** Channel No. 51 (692-698 MHz). Authorized power: 375-kw max. visual. Antenna: 1788-ft above av. terrain, 1624-ft. above ground, 2425-ft. above sea level.

Latitude	32°	35'	19"
Longitude	96°	58'	05"

**Transmitter:** 1310 Beltline Rd., 0.87-mi. W of Cedar Hill.

**Note:** Latitude and longitude coordinates shown are based on the North American Datum of 1927 (NAD 27) as currently required by the Mass Media Bureau of the FCC.

**Ownership:** HIC Broadcast Inc.

**Began Operation:** May 1, 2002. Standard Definition.

**Represented (legal):** Dow, Lohnes & Albertson PLLC.

**Represented (sales):** Blair Television.

**Personnel:**

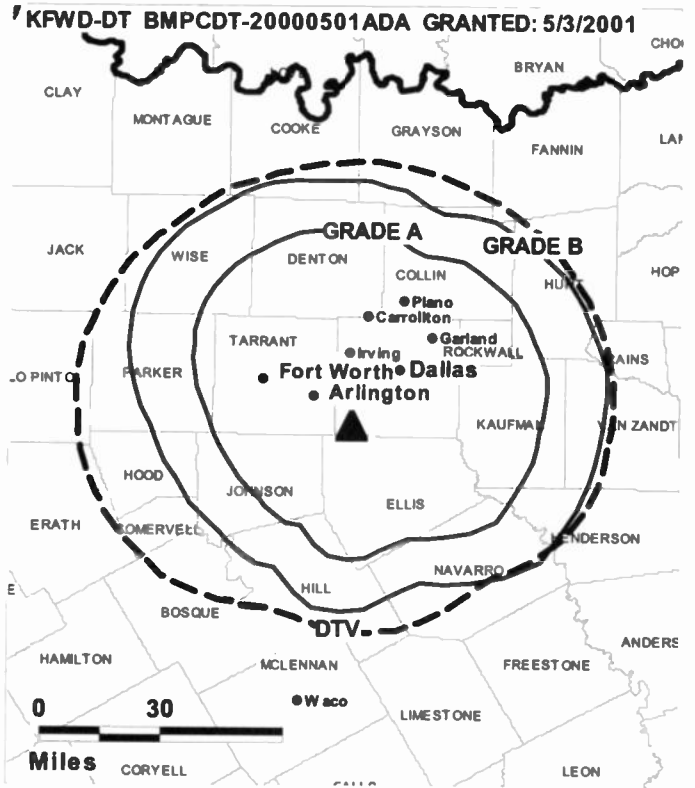
**Tony Montes**, Vice President & General Manager.

**Lisa Wegman**, Sales Manager.

**Walter Chavez**, Business Manager.

**David Johnson**, Chief Engineer.

**Victoria d'Anda**, Creative Services Director.



© 2007 Warren Communications News

**Gloria Castro**, Traffic Manager.

**City of License:** Fort Worth. **Station DMA:** Dallas-Fort Worth, TX. **Rank:** 6.

**Nielsen Data:** Not available.

**KTVT**  
Ch. 11

**Network Service:** CBS.

**Licensee:** CBS Stations Group of Texas, L.P., 2000 K St. NW, Suite 725, Washington, DC 20006.

**Studio:** 5233 Bridge St., Fort Worth, TX 76103.

**Dallas Office:** 10111 N. Central Expressway, Dallas, TX 75231.

**Mailing Address:** Box 2495, Fort Worth, TX 76113.

**Phone:** 214-750-1111; 817-451-1111. **Fax:** 817-457-1897.

**E-mail:** adaml@ktvt.com

**Web Site:** http://www.cbs11tv.com

**Technical Facilities:** Channel No. 11 (198-204 MHz). Authorized power: 316-kw visual, 31.6-kw aural. Antenna: 1669-ft above av. terrain, 1553-ft. above ground, 2349-ft. above sea level.

Latitude 32° 34' 43"  
Longitude 96° 57' 12"

**Transmitter:** Approx. 0.7-mi. S of Cedar Hill.

**Digital Facilities:** Channel No. 19 (500-506 MHz). Power: 695-kw max. visual, aural. Antenna: 1640-ft above av. terrain, 1480-ft. above ground, 2279-ft. above sea level.

Latitude 32° 34' 43"  
Longitude 96° 57' 12"

**FCC Digital File Number:** BPCDT-980501KL. Granted: July 16, 2004.

**Note:** Latitude and longitude coordinates shown are based on the North American Datum of 1927 (NAD 27) as currently required by the Mass Media Bureau of the FCC.

**Multichannel TV Sound:** Stereo only.

**Satellite Earth Stations:** Transmitter Harris; Harris, 6.1-meter Ku & C-band; Harris, 6.1-meter C-band; Harris, 3-meter Ku & C-band; Standard Agile Omni, Harris receivers.

**News Service:** AP.

**Ownership:** CBS Corp. (Group Owner).

**Began Operation:** September 11, 1955. Sale to present owner from CBS Inc. approved by FCC May 3, 2000. Sale to CBS Inc. by Gaylord Broadcasting Co. approved by FCC August 3, 1999 (Television Digest, Vol. 39:16, 42). Sale to Gaylord Broadcasting Co. by NAFI Telecasting approved by FCC August 1, 1962 (Vol. 2:11, 32). Sale to NAFI Telecasting by Texas State Network approved by FCC July 27, 1960 (Vol. 16:21, 31).

**Represented (sales):** Harrington, Righter & Parsons Inc.

**Represented (legal):** Leventhal, Senter & Lerman PLLC.

**Represented (engineering):** Cavell, Mertz & Davis Inc.

**Personnel:**

Steve Mauldin, President & General Manager.

Gary Schneider, Senior Vice President & Station Manager.

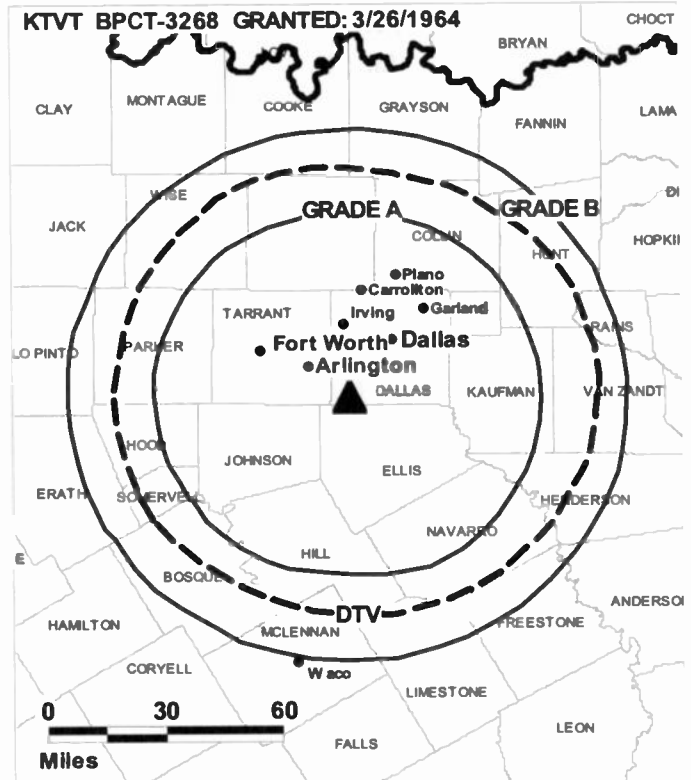
Adam Levy, General Sales Manager.

Matt Flewelling, Local Sales Manager.

Tom Doerr, News Director.

Douglas Houston, Engineering Director.

Pamela Teran, Finance Director.



© 2007 Warren Communications News

Ken Foote, Programming Director.

David Hershey, Creative Services Director.

Lori Conrad, Communications Director.

**Rates:** On request.

**City of License:** Fort Worth. **Station DMA:** Dallas-Fort Worth, TX. **Rank:** 6.

Circulation © 2006 Nielsen. Coverage based on Nielsen study.

GrandTotal	Cable TV Households	Non-cable TV Households	Total TV Households
Estimated Station Totals *	1,076,090	1,262,980	2,339,070
Average Weekly Circulation (2006)	669,495	753,618	1,423,113
Average Daily Circulation (2006)			667,049
Station DMA Total	Cable TV Households	Non-cable TV Households	Total TV Households
Estimated Station Totals *	1,027,990	1,154,940	2,182,930
Average Weekly Circulation (2006)	655,195	739,224	1,394,419
Average Daily Circulation (2006)			655,360
Other DMA Total	Cable TV Households	Non-cable TV Households	Total TV Households
Estimated Station Totals *	48,100	108,040	156,140
Average Weekly Circulation (2006)	14,300	14,394	28,694
Average Daily Circulation (2006)			11,689

\*Estimated station totals are sums of the Nielsen TV and Cable TV household estimates for each county in which the station registers viewing of more than 5% as per the Nielsen Survey Methods.

**KTVT-DT**  
**Ch. 19**

**Network Service:** CBS.

**Licensee:** CBS Stations Group of Texas LP, 2000 K St. NW, Suite 725, Washington, DC 20006.

**Studio:** 5233 Bridge St., Fort Worth, TX 76103.

**Dallas Office:** 10111 N. Central Expressway, Dallas, TX 75231.

**Mailing Address:** Box 2495, Fort Worth, TX 76103.

**Phone:** 817-451-1111; 214-750-1111. **Fax:** 817-457-1897.

**E-mail:** adam1@ktvt.com

**Web Site:** <http://www.cbs11tv.com>

**Technical Facilities:** Channel No. 19 (500-506 MHz). Authorized power: 695-kw max. visual, aural. Antenna: 1640-ft above av. terrain, 1480-ft. above ground, 2279-ft. above sea level.

Latitude	32°	34'	43"
Longitude	96°	57'	12"

**Note:** Latitude and longitude coordinates shown are based on the North American Datum of 1927 (NAD 27) as currently required by the Mass Media Bureau of the FCC.

**Ownership:** CBS Corp. (Group Owner).

**Began Operation:** May 1, 1999. Standard Definition.

**Represented (legal):** Leventhal, Senter & Lerman PLLC.

**Represented (engineering):** Cavell, Mertz & Davis Inc.

**Personnel:**

**Steve Mauldin**, President & General Manager.

**Gary Schneider**, Senior Vice President & Station Manager.

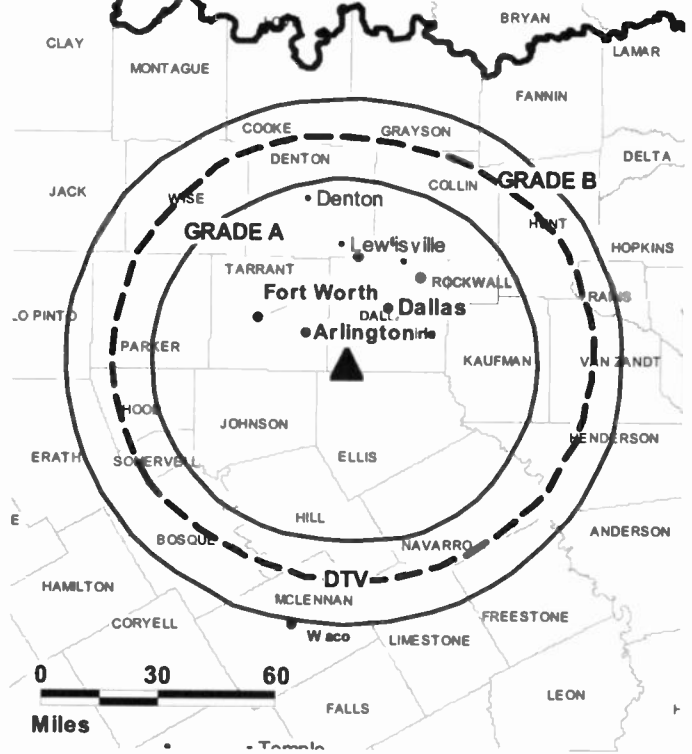
**Adam Levy**, General Sales Manager.

**Matt Flewelling**, Local Sales Manager.

**Thomas Doerr**, News Director.

**Douglas Houston**, Engineering Director.

**KTVT-DT BPCDT-20040623AAG GRANTED: 7/16/2004**



© 2007 Warren Communications News

**Pamela Teran**, Finance Director.

**Ken Foote**, Programming Director.

**David Hershey**, Creative Services Director.

**Lori Conrad**, Communications Director.

**City of License:** Fort Worth. **Station DMA:** Dallas-Fort Worth, TX. **Rank:** 6.

**Nielsen Data:** Not available.



**Texas — Fort Worth**

**KTXA  
Ch. 21**

**Network Service:** IND.

**Licensee:** Television Station KTXA LP, 5233 Bridge St., Fort Worth, TX 76103.

**Studio:** 5233 Bridge St., Fort Worth, TX 76103.

**Mailing Address:** Box 2495, Fort Worth, TX 76113.

**Phone:** 214-743-2100. **Fax:** 214-743-2150.

**Web Site:** <http://www.upn21.com>

**Technical Facilities:** Channel No. 21 (512-518 MHz). Authorized power: 5000-kw max. & 1740-kw horizontal visual, 500-kw & 174-kw horizontal aural. Antenna: 1690-ft above av. terrain, 1529-ft. above ground, 2349-ft. above sea level.

Latitude 32° 35' 22"  
Longitude 96° 58' 10"

**Transmitter:** 1360-A W. Beltline Rd., Cedar Hill.

**Digital Facilities:** Channel No. 18 (494-500 MHz). Power: 220-kw max. visual. Antenna: 1755-ft above av. terrain, 1608-ft. above ground, 2421-ft. above sea level.

Latitude 32° 32' 35"  
Longitude 96° 57' 32"

**FCC Digital File Number:** BPCDT-990513KF. Granted: October 18, 1999.

**Note:** Latitude and longitude coordinates shown are based on the North American Datum of 1927 (NAD 27) as currently required by the Mass Media Bureau of the FCC.

**Satellite Earth Stations:** Harris, 6.1-meter C-band; Harris, 3-meter C-band; Vertex, 4.6-meter Ku-band; Vertex, Harris receivers.

**Ownership:** CBS Corp. (Group Owner).

**Began Operation:** January 4, 1981. Sale to TVX, later Paramount Stations Group, by Taft Television & Radio Co. approved by FCC February 20, 1987 (Television Digest, Vol. 27:9, 14, 15). Sale to Taft by Gulf Broadcast Group approved by FCC May 30, 1985 (Vol. 25:5, 20, 22). Sale to Gulf by Sidney L. Schlenker, J. Livingston Kosberg, et. al., approved by FCC December 11, 1984 (Vol. 24:23, 53).

**Represented (sales):** Millennium Sales & Marketing.

**Represented (engineering):** duTreil, Lundin & Rackley Inc.

**Personnel:**

Steve Mauldin, President & General Manager.

Gary Schnelder, Senior Vice President & Station Manager.

Julia O'Hickey, Sales Director.

Bill Schully, Engineering & Operations Director.

Kabir Master, Business Manager.

Ken Foote, Programming Director.

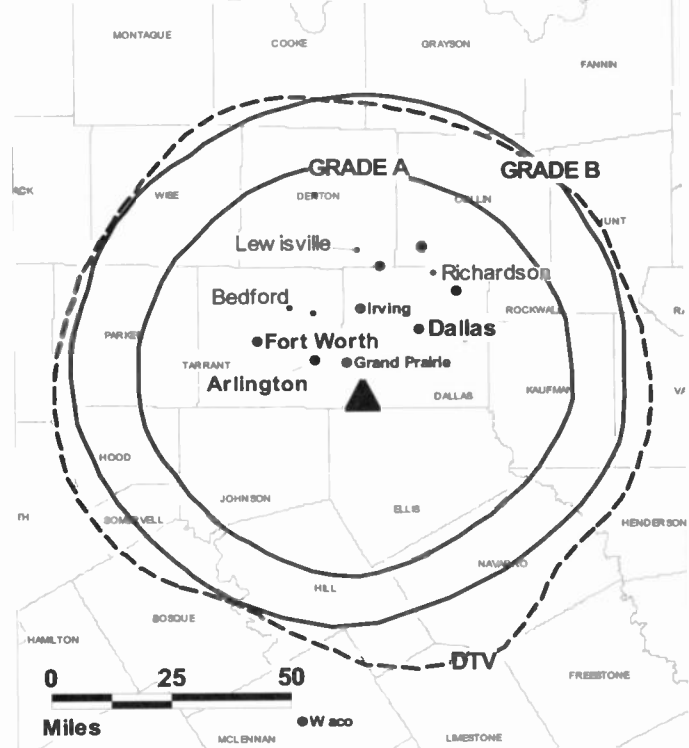
Tadd Van Cleve, Promotion Manager.

Jerome Shallow, Research Director.

David Hershey, Creative Services Director.

Carla Alexander, Traffic Manager.

**KTXA BPCT-4962 GRANTED: 3/31/80**



© 2007 Warren Communications News

Lori Conrad, Communications Director.

**Rates:** On request.

**City of License:** Fort Worth. **Station DMA:** Dallas-Fort Worth, TX. **Rank:** 6.

Circulation © 2006 Nielsen. Coverage based on Nielsen study.

GrandTotal	Cable TV Households	Non-cable TV Households	Total TV Households
Estimated Station Totals *	1,051,950	1,183,500	2,235,450
Average Weekly Circulation (2006)	325,386	400,219	725,605
Average Daily Circulation (2006)			233,434
Station DMA Total	Cable TV Households	Non-cable TV Households	Total TV Households
Estimated Station Totals *	1,008,310	1,154,940	2,163,250
Average Weekly Circulation (2006)	316,620	397,474	714,094
Average Daily Circulation (2006)			230,413
Other DMA Total	Cable TV Households	Non-cable TV Households	Total TV Households
Estimated Station Totals *	43,640	28,560	72,200
Average Weekly Circulation (2006)	8,766	2,745	11,511
Average Daily Circulation (2006)			3,021

\*Estimated station totals are sums of the Nielsen TV and Cable TV household estimates for each county in which the station registers viewing of more than 5% as per the Nielsen Survey Methods.

**KTXA-DT**

**Ch. 18**

**Network Service:** IND.

**Licensee:** Television Station KTXA LP, 5233 Bridge St., Fort Worth, TX 76103.

**Studio:** 5233 Bridge St., Fort Worth, TX 76103.

**Mailing Address:** Box 2495, Fort Worth, TX 76113.

**Phone:** 214-743-2100. **Fax:** 214-743-2150.

**Web Site:** <http://www.upn21.com>

**Technical Facilities:** Channel No. 18 (494-500 MHz). Authorized power: 220-kw max. visual. Antenna: 1755-ft above av. terrain, 1608-ft. above ground, 2421-ft. above sea level.

Latitude	32°	32'	35"
Longitude	96°	57'	32"

**Transmitter:** 2133 Tar Rd., Cedar Hill.

**Note:** Latitude and longitude coordinates shown are based on the North American Datum of 1927 (NAD 27) as currently required by the Mass Media Bureau of the FCC.

**Satellite Earth Stations:** Harris, 3-meter C-band; Vertex, 4.6-meter Ku-band; Harris, 6.1-meter C-band; Vertex, Harris receivers.

**Ownership:** CBS Corp. (Group Owner).

**Began Operation:** October 16, 2000. High Definition.

**Represented (sales):** Millennium Sales & Marketing.

**Represented (engineering):** duTreil, Lundin & Rackley Inc.

**Personnel:**

**Steve Mauldin,** President & General Manager.

**Gary Schneider,** Senior Vice President & Station Manager.

**Julia O'Hickey,** Sales Director.

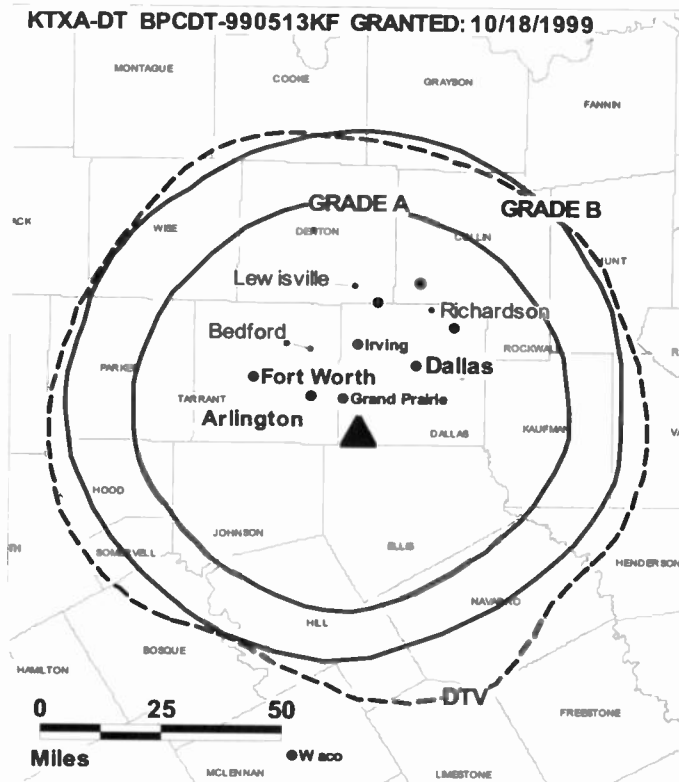
**Bill Schully,** Engineering & Operations Director.

**Kabir Master,** Business Manager.

**Ken Foote,** Programming Director.

**Tadd Van Cleve,** Promotion Manager.

**KTXA-DT BPCDT-990513KF GRANTED: 10/18/1999**



© 2007 Warren Communications News

**Jerome Shallow,** Research Director.

**David Hershey,** Creative Services Director.

**Carla Alexander,** Traffic Manager.

**Lori Conrad,** Communications Director.

**Rates:** On request.

**City of License:** Fort Worth. **Station DMA:** Dallas-Fort Worth, TX. **Rank:** 6.

**Nielsen Data:** Not available.

**KXAS-DT**  
**Ch. 41**

**Network Service:** NBC.

**Licensee:** Station Venture Operations LP, 1299 Pennsylvania Ave. NW, 11th Floor, Washington, DC 20004.

**Studio:** 3900 Barnett St., Fort Worth, TX 76103.

**Mailing Address:** Box 1780, Fort Worth, TX 76101-1780.

**Phone:** 817-429-5555; 817-654-6300. **Fax:** 817-654-6442.

**E-mail:** engineering@nbc5i.com

**Web Site:** http://www.nbc5i.com

**Technical Facilities:** Channel No. 41 (632-638 MHz). Authorized power: 891-kw max. visual. Antenna: 1660-ft above av. terrain, 1470-ft. above ground, 2284-ft. above sea level.

Latitude	32°	35'	07"
Longitude	96°	58'	06"

**Transmitter:** 1200 W. Beltline Rd., Cedar Hill.

**Note:** Latitude and longitude coordinates shown are based on the North American Datum of 1927 (NAD 27) as currently required by the Mass Media Bureau of the FCC.

**Ownership:** Station Venture Operations LP (Group Owner).

**Began Operation:** November 1, 1998.

**Represented (legal):** NBC Television Station Sales.

**Represented (engineering):** NBC.

**Personnel:**

Thomas O'Brien, President & General Manager.

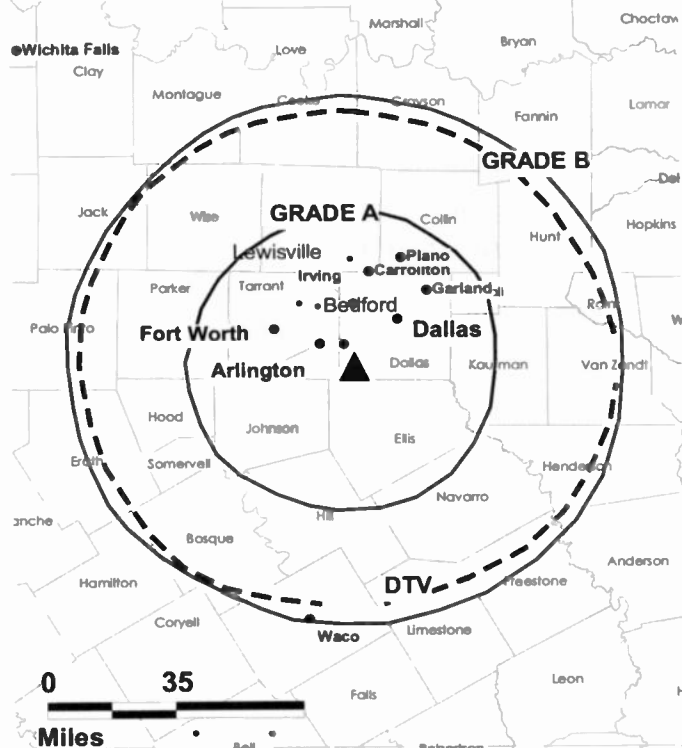
Charlie Compagnone, Vice President & General Sales Manager.

Brian Hocker, Vice President, Programming & Administration.

Mike Berry, Sales Marketing Director.

Nada Ruddock, Community Affairs Director.

**KXAS-DT BMPCDT-980430KG GRANTED: 5/15/1998**



© 2007 Warren Communications News

**Karen Dickens, National Sales Manager.**

**Susan Tully, News Director.**

**Rates:** On request.

**City of License:** Fort Worth. **Station DMA:** Dallas-Fort Worth, TX. **Rank:** 6.

**Nielsen Data:** Not available.

**KXAS-TV**

**Ch. 5**

**Network Service:** NBC.

**Licensee:** Station Venture Operations LP, 1299 Pennsylvania Ave. NW, 11th Floor, Washington, DC 20004.

**Studio:** 3900 Barnett St., Fort Worth, TX 76103.

**Mailing Address:** Box 1780, Fort Worth, TX 76101-1780.

**Phone:** 817-429-5555; 817-654-6300. **Fax:** 817-654-6442.

**E-mail:** engineering@nbc5i.com

**Web Site:** http://www.nbc5i.com

**Technical Facilities:** Channel No. 5 (76-82 MHz). Authorized power: 100-kw visual, 20-kw aural. Antenna: 1686-ft above av. terrain, 1496-ft. above ground, 2306-ft. above sea level.

Latitude	32°	35'	15"
Longitude	96°	57'	59"

**Transmitter:** 1.12-mi. W of Belt Line Rd. & Rte. 67 intersection, Cedar Hill.

**Digital Facilities:** Channel No. 41 (632-638 MHz). Power: 891-kw max. visual. Antenna: 1660-ft above av. terrain, 1470-ft. above ground, 2284-ft. above sea level.

Latitude	32°	35'	07"
Longitude	96°	58'	06"

**FCC Digital File Number:** BMPCDT-980430KG. Granted: May 15, 1998.

**Note:** Latitude and longitude coordinates shown are based on the North American Datum of 1927 (NAD 27) as currently required by the Mass Media Bureau of the FCC.

**Multichannel TV Sound:** Stereo and separate audio program.

**SNG Mobile Dish:** Andrew, 2.4-meter Ku-band.

**News Services:** UPI, NBC News Channel, AP.

**Ownership:** Station Venture Operations LP (Group Owner).

**Began Operation:** September 29, 1948. Sale to LIN Television Corp. by Carter Publications Inc. (Fort Worth Star-Telegram) approved by FCC May 13, 1974. Transfer of control from AT&T to Hicks, Muse, Tate & Furst, and subsequent assignment to present owner approved by FCC March 2, 1998.

**Represented (sales):** NBC Television Station Sales.

**Represented (legal):** NBC.

**Personnel:**

Thomas D'Brien, President & General Manager.

Charlie Compagnone, Vice President & General Sales Manager.

Brian Hocker, Vice President, Programming & Administration.

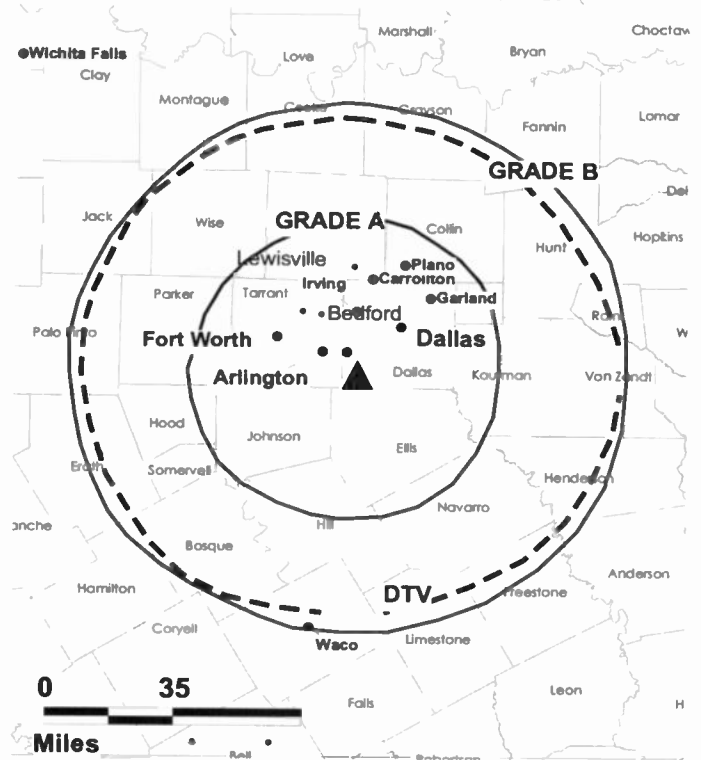
Mike Berry, Sales Marketing Director.

Nada Ruddock, Community Affairs Director.

Karen Dickens, National Sales Manager.

Susan Tully, News Director.

**KXAS-TV BPCT-890124KM GRANTED: 3/20/89**



© 2007 Warren Communications News

**Rates:** On request.

**City of License:** Fort Worth. **Station DMA:** Dallas-Fort Worth, TX. **Rank:** 6.

Circulation © 2006 Nielsen. Coverage based on Nielsen study.

GrandTotal	Cable TV Households	Non-cable TV Households	Total TV Households
Estimated Station Totals *	1,117,400	1,236,500	2,353,900
Average Weekly Circulation (2006)	677,064	757,772	1,434,836
Average Daily Circulation (2006)			702,772
Station DMA Total	Cable TV Households	Non-cable TV Households	Total TV Households
Estimated Station Totals *	1,027,990	1,154,940	2,182,930
Average Weekly Circulation (2006)	653,290	745,406	1,398,696
Average Daily Circulation (2006)			689,140
Other DMA Total	Cable TV Households	Non-cable TV Households	Total TV Households
Estimated Station Totals *	89,410	81,560	170,970
Average Weekly Circulation (2006)	23,774	12,366	36,140
Average Daily Circulation (2006)			13,632

\*Estimated station totals are sums of the Nielsen TV and Cable TV household estimates for each county in which the station registers viewing of more than 5% as per the Nielsen Survey Methods.

**KCWX**  
(formerly KBEJ)  
**Ch. 2**

**Network Service:** CW.

**Licensee:** Corridor Television LLC, 111 Congress Ave., Suite 2530, One Congress Place, Austin, TX 78701.

**Studio:** 5400 Fredericksburg Rd., San Antonio, TX 78229.

**Mailing Address:** Box TV 5, San Antonio, TX 78299.

**Phone:** 210-366-5000. **Fax:** 210-341-3946.

**E-mail:** [asmith@kens5.com](mailto:asmith@kens5.com)

**Web Site:** <http://www.mysanantonio.com>

**Technical Facilities:** Channel No. 2 (54-60 MHz). Authorized power: 100-kw visual. Antenna: 1355-ft above av. terrain, 1096-ft. above ground, 2995-ft. above sea level.

Latitude 30° 08' 13"  
Longitude 98° 36' 35"

**Transmitter:** 1.3-mi. N of Gillespie, Blanco & Kendall Co. intersection, 3.9-mi. S of Albert.

**Note:** Latitude and longitude coordinates shown are based on the North American Datum of 1927 (NAD 27) as currently required by the Mass Media Bureau of the FCC.

**LMA:** Local marketing agreement with KVUE (A), Austin.

**Ownership:** Global Information Technologies Inc.

**Began Operation:** August 3, 2000.

**Represented (legal):** Cole, Raywid & Braverman LLP.

**Personnel:**

**Bob McGann**, Vice President & General Manager.

**Rebecca Waller**, General Sales Manager & Program Director.

**Frank Peterman**, Chief Engineer.

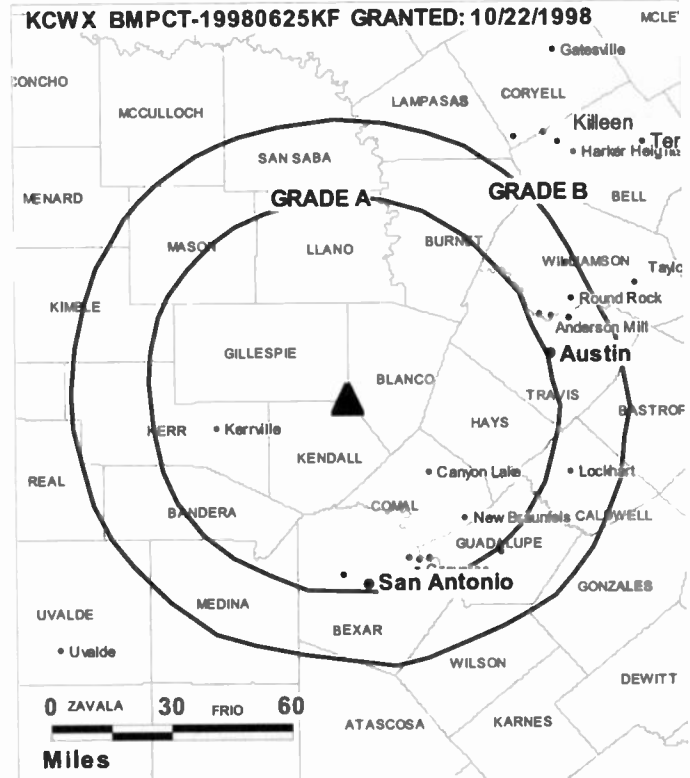
**Amy Oranday**, Traffic Manager.

**City of License:** Fredericksburg. **Station OMA:** San Antonio, TX. **Rank:** 37.



FULLY SEARCHABLE • CONTINUOUSLY UPDATED • DISCOUNT RATES FOR PRINT PURCHASERS

For more information call 800-771-9202 or visit [www.warren-news.com](http://www.warren-news.com)



© 2007 Warren Communications News

Circulation © 2006 Nielsen. Coverage based on Nielsen study.

GrandTotal	Cable TV Households	Non-cable TV Households	Total TV Households
Estimated Station Totals *	815,920	279,900	1,095,820
Average Weekly Circulation (2006)	98,770	21,753	120,523
Average Daily Circulation (2006)			25,258
Station DMA Total	Cable TV Households	Non-cable TV Households	Total TV Households
Estimated Station Totals *	429,200	253,890	683,090
Average Weekly Circulation (2006)	68,028	19,609	87,637
Average Daily Circulation (2006)			19,445
Other DMA Total	Cable TV Households	Non-cable TV Households	Total TV Households
Estimated Station Totals *	386,720	26,010	412,730
Average Weekly Circulation (2006)	30,742	2,144	32,886
Average Daily Circulation (2006)			5,813

\*Estimated station totals are sums of the Nielsen TV and Cable TV household estimates for each county in which the station registers viewing of more than 5% as per the Nielsen Survey Methods.

**KTMD**  
**Ch. 47**

**Network Service:** TMO.

**Licensee:** Telemundo of Texas Partnership LP, 2290 W. 8th Ave., Hialeah, FL 33010.

**Studio:** 3903 Stoney Brook Dr., Houston, TX 77063.

**Mailing Address:** 3903 Stoney Brook Dr., Houston, TX 77063.

**Phone:** 713-974-4848. **Fax:** 713-974-5875.

**E-mail:** t47promo@telemundohouston.com

**Web Site:** http://www.ktmd.com

**Technical Facilities:** Channel No. 47 (668-674 MHz). Authorized power: 5000-kw max. visual, aural. Antenna: 1959-ft above av. terrain, 1945-ft. above ground, 2022-ft. above sea level.

Latitude	29°	34'	15"
Longitude	95°	30'	37"

**Digital Facilities:** Channel No. 48 (674-680 MHz). Power: 1000-kw max. visual, aural. Antenna: 1959-ft above av. terrain, 1945-ft. above ground, 2022-ft. above sea level.

Latitude	29°	34'	15"
Longitude	95°	30'	37"

**Note:** Latitude and longitude coordinates shown are based on the North American Datum of 1927 (NAD 27) as currently required by the Mass Media Bureau of the FCC.

**Satellite Earth Stations:** Transmitter Townsend; Vertex, 6.1-meter C-band; Comtech, 5-meter Ku & C-band; Pinzone receivers.

**News Service:** AP.

**Ownership:** NBC Universal (Group Owner).

**Began Operation:** February 1, 1988.

**Represented (sales):** Telemundo Network Sales.

**Represented (legal):** Hogan & Hartson LLP.

**Represented (engineering):** Hammett & Edison Inc.

**Personnel:**

Roel Medina, Vice President & General Manager.

Dominic Falls, General Sales Manager.

Gregorio Cerzantes, National Sales Manager.

Jose Flores, News Director.

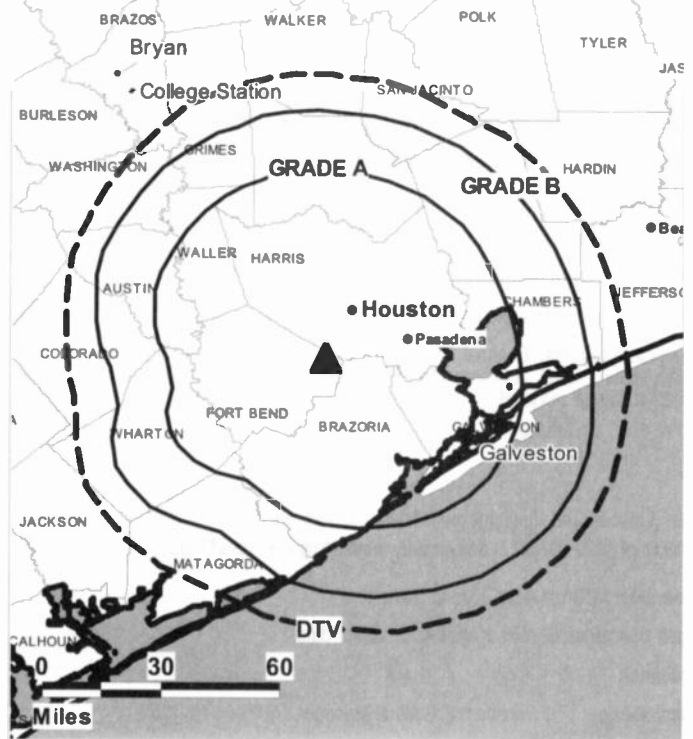
Linda Stillwell, Business Manager.

Marcello Marini, Program & Public Relations Manager.

Arturo Sovarzo, Production Manager.

Deloras Pineda, Traffic Manager.

KTMD BPCT-20011217ABL GRANTED: 3/1/2004



© 2007 Warren Communications News

**Highest 30 Sec. Rate:** \$1500.

**City of License:** Galveston. **Station DMA:** Houston, TX. **Rank:** 10.

Circulation © 2006 Nielsen. Coverage based on Nielsen study.

GrandTotal	Cable TV Households	Non-cable TV Households	Total TV Households
Estimated Station Totals *	0	699,380	699,380
Average Weekly Circulation (2006)	0	93,693	93,693
Average Daily Circulation (2006)			28,595

Station DMA Total	Cable TV Households	Non-cable TV Households	Total TV Households
Estimated Station Totals *	0	699,380	699,380
Average Weekly Circulation (2006)	0	93,693	93,693
Average Daily Circulation (2006)			28,595

\*Estimated station totals are sums of the Nielsen TV and Cable TV household estimates for each county in which the station registers viewing of more than 5% as per the Nielsen Survey Methods.

**KTMD-DT**

**Ch. 48**

**Network Service:** TMO.

**Licensee:** Telemundo of Texas Partnership LP, 2290 W. 8th Ave., Hialeah, FL 33010.

**Studio:** 3903 Stoney Brook Dr., Houston, TX 77063.

**Mailing Address:** 3903 Stoney Brook Dr., Houston, TX 77063.

**Phone:** 713-974-4848. **Fax:** 713-974-5875.

**E-mail:** t47promo@telemundohouston.com

**Web Site:** <http://www.ktmd.com>

**Technical Facilities:** Channel No. 48 (674-680 MHz). Authorized power: 1000-kw max. visual, aural. Antenna: 1959-ft above av. terrain, 1945-ft. above ground, 2022-ft. above sea level.

Latitude	29°	34'	15"
Longitude	95°	30'	37"

**Note:** Latitude and longitude coordinates shown are based on the North American Datum of 1927 (NAD 27) as currently required by the Mass Media Bureau of the FCC.

**Ownership:** NBC Universal (Group Owner).

**Began Operation:** Station operating; no on-air date.

**Personnel:**

Roel Medina, Vice President & General Manager.

Dominic Falls, General Sales Manager.

Gregorio Cerzantes, National Sales Manager.

Jose Flores, News Director.

Linda Stillwell, Business Manager.

Marcello Marini, Program & Public Relations Manager.

Arturo Sovarzo, Production Manager.

KTMD-DT BMPCDT-20020925ABZ GRANTED: 3/1/2004



© 2007 Warren Communications News

Delores Pineda, Traffic Manager.

City of License: Galveston. Station DMA: Houston, TX. Rank: 10.

Nielsen Data: Not available.

**KUVN-DT**  
**Ch. 24**

**Network Service:** UNV.

**Licensee:** KUVN License Partnership LP, 1999 Avenue of the Stars, Suite 3050, Los Angeles, CA 90067.

**Studio:** 2323 Bryan St., Suite 1900, Dallas, TX 75201.

**Mailing Address:** 2323 Bryan St., Suite 1900, Dallas, TX 75201.

**Phone:** 214-758-2300. **Fax:** 214-758-2350.

**E-mail:** bswitzer@univision.net

**Web Site:** <http://www.univision.com>

**Technical Facilities:** Channel No. 24 (530-536 MHz). Authorized power: 190-kw max. visual, aural. Antenna: 1699-ft above av. terrain, 1499-ft. above ground, 2323-ft. above sea level.

Latitude	32°	35'	21"
Longitude	96°	58'	12"

**Note:** Latitude and longitude coordinates shown are based on the North American Datum of 1927 (NAD 27) as currently required by the Mass Media Bureau of the FCC.

**Ownership:** Univision Communications Inc. (Group Owner).

**Began Operation:** October 31, 2002. Standard Definition.

**Personnel:**

**Becky Munoz-Diaz**, Vice President & General Manager.

**Luis Hernandez**, General Sales Manager.

**Rosa Cuellar**, Local Sales Manager.

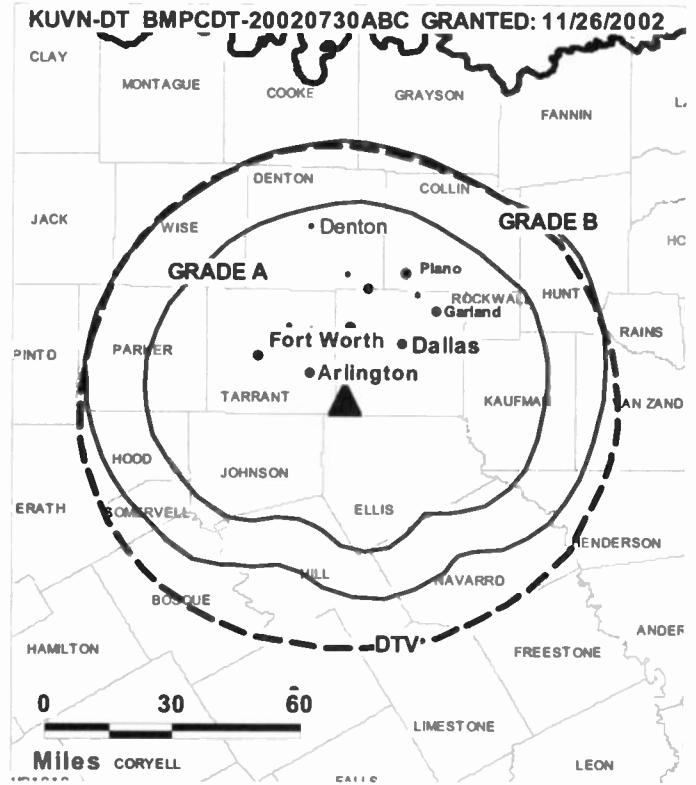
**Emile Garza**, Local Sales Manager.

**Andre Savage**, National Sales Manager.

**Martha Kattan**, News Director.

**Brian Switzer**, Chief Engineer.

**Douglass Moczygomba**, Business Manager.



**Armando de la Fuente**, Promotions & Community Affairs Director.

**Aida Moreno**, Traffic Manager.

**City of License:** Garland. **Station DMA:** Dallas-Fort Worth, TX. **Rank:** 6.

**Nielsen Data:** Not available.



**KUVN-TV**  
**Ch. 23**

**Network Service:** UNV.

**Licensee:** KUVN License Partnership LP, 1999 Avenue of the Stars, Suite 3050, Los Angeles, CA 90067.

**Studio:** 2323 Bryan St., Suite 1900, Dallas, TX 75201.

**Mailing Address:** 2323 Bryan St., Suite 1900, Dallas, TX 75201.

**Phone:** 214-758-2300. **Fax:** 214-758-2350.

**E-mail:** bswitzer@univision.net

**Web Site:** http://www.univision.com

**Technical Facilities:** Channel No. 23 (524-530 MHz). Authorized power: 5000-kw max. visual, aural. Antenna: 1696-ft above av. terrain, 1496-ft. above ground, 2320-ft. above sea level.

Latitude 32° 35' 21"  
Longitude 96° 58' 12"

**Digital Facilities:** Channel No. 24 (530-536 MHz). Power: 190-kw max. visual, aural. Antenna: 1699-ft above av. terrain, 1499-ft. above ground, 2323-ft. above sea level.

Latitude 32° 35' 21"  
Longitude 96° 58' 12"

**FCC Digital File Number:** BPCDT-19991029ACJ. Granted: October 24, 2002.

**Note:** Latitude and longitude coordinates shown are based on the North American Datum of 1927 (NAD 27) as currently required by the Mass Media Bureau of the FCC.

**Multichannel TV Sound:** Stereo and separate audio program.

**Satellite Earth Station:** Transmitter Harris; Harris, 6.1-meter C-band.

**Ownership:** Univision Communications Inc. (Group Owner).

**Began Operation:** September 25, 1986. Sale to Broadcasting Media Partners Inc. pending. Sale to present owner by Hallmark Cards Inc. approved by FCC September 30, 1992. Sale to Hallmark Cards Inc. by I am Broadcasting Co., Debtor in Possession approved by FCC June 28, 1988.

**Represented (legal):** Shaw Pittman.

**Personnel:**

**Becky Munoz-Diaz,** Vice President & General Manager.

**Luis Hernandez,** General Sales Manager.

**Rosa Cuellar,** Local Sales Manager.

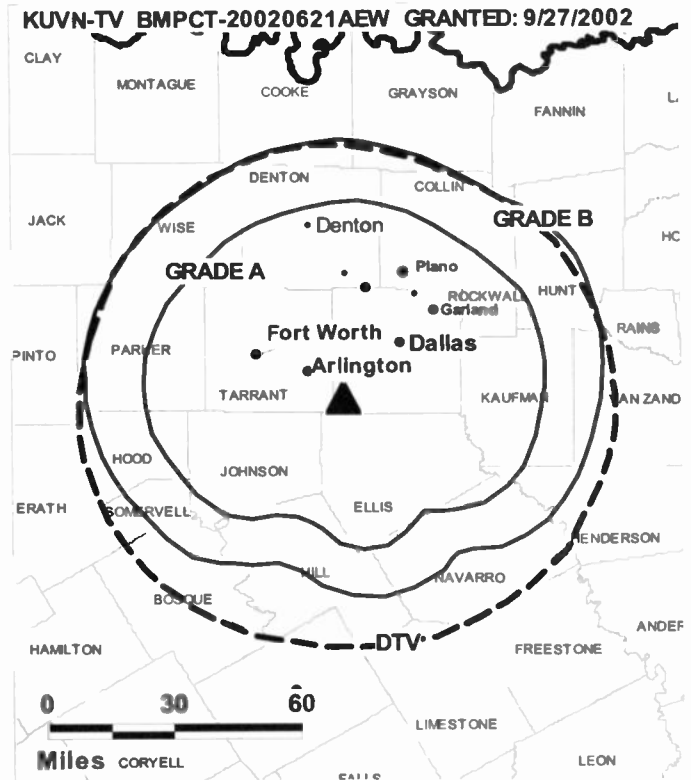
**Emile Garza,** Local Sales Manager.

**Andre Savage,** National Sales Manager.

**Martha Kattan,** News Director.

**Brian Switzer,** Chief Engineer.

**Douglass Moczygomba,** Business Manager.



© 2007 Warren Communications News

**Armando de la Fuente,** Promotion & Community Affairs Director.

**Aida Moreno,** Traffic Manager.

**Rates:** On request.

**City of License:** Garland. **Station DMA:** Dallas-Fort Worth, TX. **Rank:** 6.

Circulation © 2006 Nielsen. Coverage based on Nielsen study.

GrandTotal	Cable TV Households	Non-cable TV Households	Total TV Households
Estimated Station Totals *	822,660	898,820	1,721,480
Average Weekly Circulation (2006)	91,345	131,316	222,661
Average Daily Circulation (2006)			164,481
Station DMA Total	Cable TV Households	Non-cable TV Households	Total TV Households
Estimated Station Totals *	822,660	898,820	1,721,480
Average Weekly Circulation (2006)	91,345	131,316	222,661
Average Daily Circulation (2006)			164,481

\*Estimated station totals are sums of the Nielsen TV and Cable TV household estimates for each county in which the station registers viewing of more than 5% as per the Nielsen Survey Methods.

**KTAQ**

**Ch. 47**

**Network Service:** IND.

**Licensee:** Simons Broadcasting LP, Box 8547, Greenville, TX 75404-8547.

**Studio:** 1324 Interstate Hwy. 30, Greenville, TX 75402.

**Mailing Address:** 1324 Interstate Hwy. 30, Greenville, TX 75404.

**Phone:** 903-455-8847. **Fax:** 903-455-8891.

**Technical Facilities:** Channel No. 47 (668-674 MHz). Authorized power: 4730-kw max. visual. Antenna: 663-ft above av. terrain, 646-ft. above ground, 1224-ft. above sea level.

Latitude 33° 09' 32"  
Longitude 96° 08' 34"

**Transmitter:** County Rd. 1057, Penial.

**Digital Facilities:** Channel No. 46 (662-668 MHz). Power: 600-kw max. visual, aural. Antenna: 1627-ft above av. terrain, 1473-ft. above ground, 2287-ft. above sea level.

Latitude 32° 32' 36"  
Longitude 96° 57' 32"

**FCC Digital File Number:** BPCDT-19991027ABP. Granted: August 26, 2003.

**Note:** Latitude and longitude coordinates shown are based on the North American Datum of 1927 (NAD 27) as currently required by the Mass Media Bureau of the FCC.

**Ownership:** Mike Simons (Group Owner).

**Began Operation:** April 1, 1994. Sale to New World Broadcasters Corp. by Mike Simons approved by FCC January 12, 2000, but never consummated. Sale to present owner by A.B.W. Communications Inc. approved by FCC March 24, 1992.

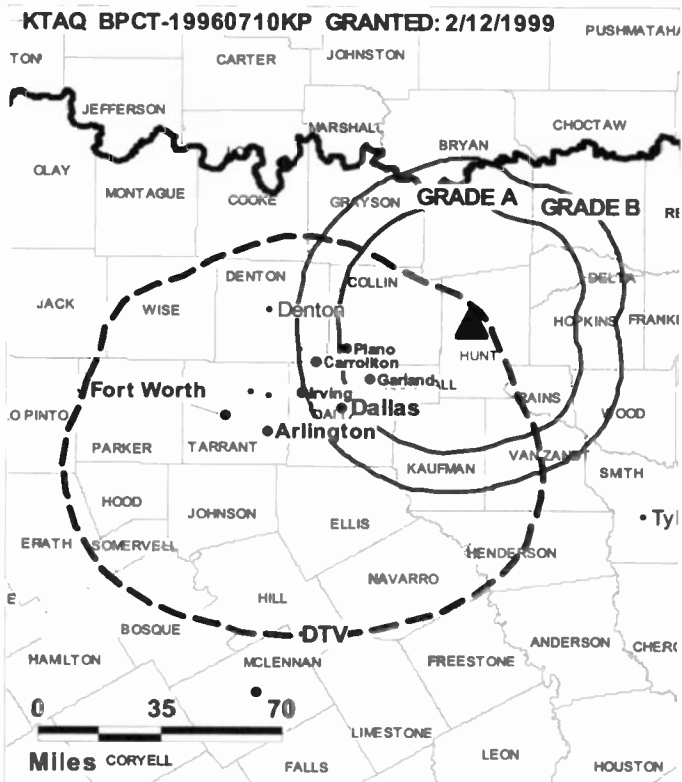
**Represented (legal):** Garvey Schubert Barer.

**Personnel:**

Mike Simons, General Manager.

**Rates:** On request.

**City of License:** Greenville. **Station DMA:** Dallas-Fort Worth, TX. **Rank:** 6.



© 2007 Warren Communications News

Circulation © 2006 Nielsen. Coverage based on Nielsen study.

GrandTotal	Cable TV Households	Non-cable TV Households	Total TV Households
Estimated Station Totals *	17,950	0	17,950
Average Weekly Circulation (2006)	1,797	0	1,797
Average Daily Circulation (2006)			144

Station DMA Total	Cable TV Households	Non-cable TV Households	Total TV Households
Estimated Station Totals *	17,950	0	17,950
Average Weekly Circulation (2006)	1,797	0	1,797
Average Daily Circulation (2006)			144

\*Estimated station totals are sums of the Nielsen TV and Cable TV household estimates for each county in which the station registers viewing of more than 5% as per the Nielsen Survey Methods.

**KTAQ-DT**

**Ch. 46**

**Network Service:** IND.

**Grantee:** Simons Broadcasting LP, Box 8547, Greenville, TX 75404-8547.

**Mailing Address:** 1324 Interstate Hwy. 30, Greenville, TX 75404.

**Phone:** 903-455-8847. **Fax:** 903-455-8891.

**Technical Facilities:** Channel No. 46 (662-668 MHz). Authorized power: 600-kw max. visual, aural. Antenna: 1627-ft above av. terrain, 1473-ft. above ground, 2287-ft. above sea level.

Latitude	32°	32'	36"
Longitude	96°	57'	32"

**Note:** Latitude and longitude coordinates shown are based on the North American Datum of 1927 (NAD 27) as currently required by the Mass Media Bureau of the FCC.

**Ownership:** Mike Simons (Group Owner).

**Began Operation:** Station operating; no on-air date

**Represented (legal):** Garvey Schubert Barer.

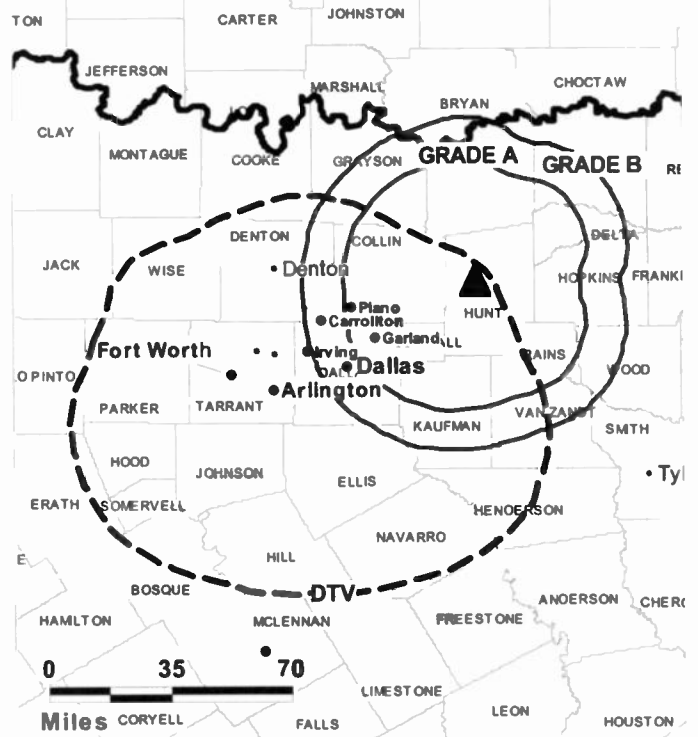
**Personnel:**

**Mikes Simon, General Manager.**

**City of License:** Greenville. **Station DMA:** Dallas-Fort Worth, TX. **Rank:** 6.

**Nielsen Data:** Not available.

**KTAQ-DT BMPCDT-20030519ACR GRANTED: 8/26/2003**



© 2007 Warren Communications News

**KGBT-DT**

**Ch. 31**

**Network Service:** CBS.

**Licensee:** Barrington Harlingen Licnese LLC, 2500 W. Higgins Rd., Suite 880, Hoffman Estates, IL 60195.

**Studio:** 9201 W. Expressway 83, Harlingen, TX 78552.

**Mailing Address:** 9201 W. Expressway 83, Harlingen, TX 78552.

**Phone:** 956-412-4444. **Fax:** 956-366-4493.

**E-mail:** ccooper@team4news.com

**Web Site:** <http://www.team4news.com>

**Technical Facilities:** Channel No. 31 (572-578 MHz). Authorized power: 1000-kw max. visual. Antenna: 1207-ft above av. terrain, 1201-ft. above ground, 1257-ft. above sea level.

Latitude	26°	08'	56"
Longitude	97°	49'	18"

**Note:** Latitude and longitude coordinates shown are based on the North American Datum of 1927 (NAD 27) as currently required by the Mass Media Bureau of the FCC.

**Ownership:** Pilot Group LP (Group Owner).

**Began Operation:** Station operating; no on-air date.

**Represented (legal):** Paul, Hastings, Janofsky & Walker LLP.

**Represented (sales):** Continental Television Sales.

**Personnel:**

**Coby Cooper**, Vice President & General Manager.

**Randy Roberts**, General & National Sales Manager.

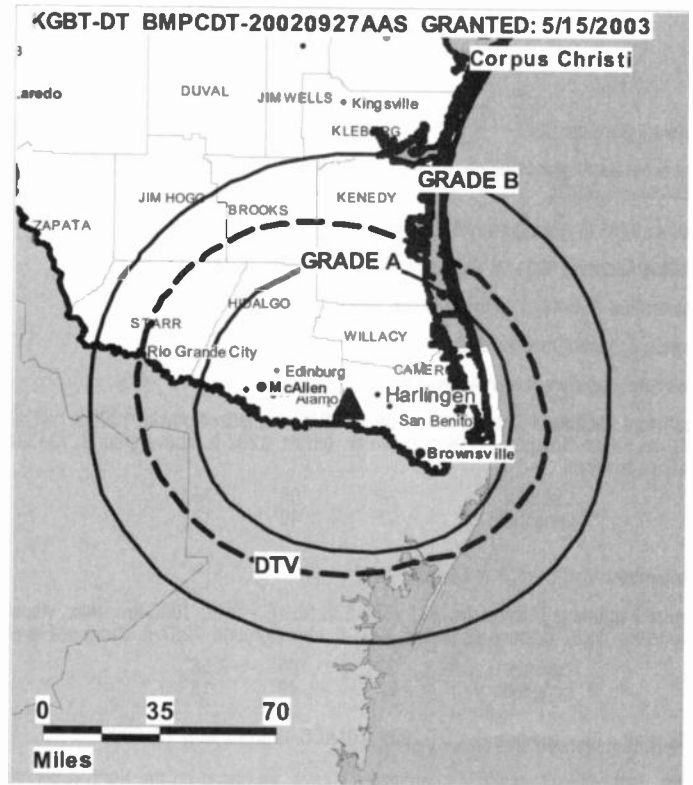
**Colleen Willis**, Local Sales Manager.

**Henry Chu**, News Director.

**Diana Maldonado**, Assistant News Director.

**Harry Theilmann**, Chief Engineer.

**Tim Beisel**, Promotion Director.



© 2007 Warren Communications News

**Todd Sheppard**, Executive Producer.

**Carrie Cox**, Creative Services Director.

**City of License:** Harlingen.

**Station DMA:** Harlingen-Weslaco-Brownsville-McAllen, TX. Rank: 91.

**Nielsen Data:** Not available.

**KGBT-TV**  
**Ch. 4**

**Network Service:** CBS.

**Licensee:** Barrington Harlingen License LLC, 2500 W. Higgins Rd., Suite 880, Hoffman Estates, IL 60195.

**Studio:** 9201 W. Expressway 83, Harlingen, TX 78552.

**Mailing Address:** 9201 W. Expressway 83, Harlingen, TX 78552.

**Phone:** 956-366-4444. **Fax:** 956-366-4493.

**E-mail:** ccooper@team4news.com

**Web Site:** http://www.team4news.com

**Technical Facilities:** Channel No. 4 (66-72 MHz). Authorized power: 100-kw visual, 10-kw aural. Antenna: 1299-ft above av. terrain, 1292-ft. above ground, 1347-ft. above sea level.

Latitude 26° 08' 55"  
Longitude 97° 49' 17"

**Transmitter:** 0.125-mi. S of La Feria, TX.

**Digital Facilities:** Channel No. 31 (572-578 MHz). Power: 1000-kw max. visual. Antenna: 1207-ft above av. terrain, 1201-ft. above ground, 1257-ft. above sea level.

Latitude 26° 08' 56"  
Longitude 97° 49' 18"

**FCC Digital File Number:** BPCDT-19991101ACC. Granted: May 15, 2003.

**Note:** Latitude and longitude coordinates shown are based on the North American Datum of 1927 (NAD 27) as currently required by the Mass Media Bureau of the FCC.

**Multichannel TV Sound:** Stereo and separate audio program.

**Satellite Earth Stations:** Transmitter Harris; Scientific-Atlanta, 7-meter C-band; Scientific-Atlanta, 4.6-meter C-band; Scientific-Atlanta, 4.6-meter Ku-band; Standard Agile Dmni, Scientific-Atlanta receivers.

**News Services:** AP, Sports News Satellite, CNN Newsource, CBS Newspath.

**Ownership:** Pilot Group LP (Group Owner).

**Began Operation:** October 4, 1953. Sale to present owner by Raycom Media Inc. approved by FCC July 18, 2006. Sale to Raycom Media Inc. by Cosmos Broadcasting Corp. approved by FCC January 17, 2006. Sale to Cosmos Broadcasting Corp. by Draper Communications Inc. approved by FCC October 23, 1998. Sale to Draper Communications Inc. by Tichenor Media System Inc. approved by FCC February 7, 1986.

**Represented (sales):** Continental Television Sales.

**Represented (legal):** Paul, Hastings, Janofsky & Walker LLP.

**Represented (engineering):** D. W. Sargent Broadcast Service.

**Personnel:**

**Coby Cooper**, Vice President & General Manager.

**Randy Roberts**, General & National Sales Manager.

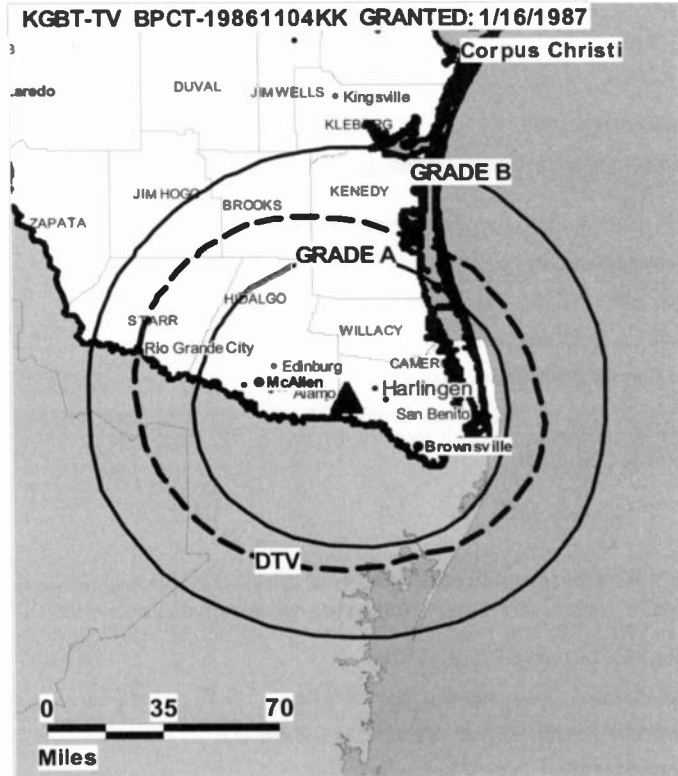
**Colleen Willis**, Local Sales Manager.

**Henry Chu**, News Director.

**Diana Maldonado**, Assistant News Director.

**Harry Theilmann**, Chief Engineer.

**Tim Beisel**, Promotion Director.



© 2007 Warren Communications News

**Todd Sheppard**, Executive Producer.

**Carrie Cox**, Creative Services Manager.

**Rates:** On request.

**City of License:** Harlingen.

**Station DMA:** Harlingen-Weslaco-Brownsville-McAllen, TX. Rank: 91.

Circulation © 2006 Nielsen. Coverage based on Nielsen study.

GrandTotal	Cable TV Households	Non-cable TV Households	Total TV Households
Estimated Station Totals *	130,760	189,040	319,800
Average Weekly Circulation (2006)	77,006	62,097	139,103
Average Daily Circulation (2006)			74,272
Station DMA Total	Cable TV Households	Non-cable TV Households	Total TV Households
Estimated Station Totals *	130,760	187,940	318,700
Average Weekly Circulation (2006)	77,006	62,028	139,034
Average Daily Circulation (2006)			74,268
Other DMA Total	Cable TV Households	Non-cable TV Households	Total TV Households
Estimated Station Totals *	0	1,100	1,100
Average Weekly Circulation (2006)	0	69	69
Average Daily Circulation (2006)			4

\*Estimated station totals are sums of the Nielsen TV and Cable TV household estimates for each county in which the station registers viewing of more than 5% as per the Nielsen Survey Methods.

**KHCW**  
**(formerly KHWB)**  
**Ch. 39**

**Network Service:** CW.

**Licensee:** KHWB Inc., 7700 Westpark Dr., Houston, TX 77063.

**Studio:** 7700 Westpark Dr., Houston, TX 77063.

**Mailing Address:** 7700 Westpark Dr., Houston, TX 77063.

**Phone:** 713-781-3939. **Fax:** 713-781-3441.

**E-mail:** jclemons@tribune.com

**Web Site:** http://khwbv.trb.com

**Technical Facilities:** Channel No. 39 (320-626 MHz). Authorized power: 5000-kw max. visual, 501-kw aural. Antenna: 1950-ft above av. terrain, 1970-ft. above ground, 2049-ft. above sea level.

Latitude 29° 34' 06"  
 Longitude 95° 29' 57"

**Transmitter:** 4126 McHard Rd., 0.8-mi. S of Rte. 2234, 1.27-mi. E of Missouri City boundary.

**Digital Facilities:** Channel No. 38 (614-620 MHz). Power: 1000-kw max. visual. Antenna: 1909-ft above av. terrain, 1887-ft. above ground, 1965-ft. above sea level.

Latitude 29° 34' 06"  
 Longitude 95° 29' 57"

**FCC Digital File Number:** BMPCDT-20000425AAY. Granted: February 01, 2001.

**Note:** Latitude and longitude coordinates shown are based on the North American Datum of 1927 (NAD 27) as currently required by the Mass Media Bureau of the FCC.

**Multichannel TV Sound:** Stereo only.

**Satellite Earth Stations:** Transmitter Harris; Scientific-Atlanta, 7-meter; Paraclipse, 4.8-meter; Scientific-Atlanta, Microdyne receivers.

**News Service:** AP.

**Ownership:** Tribune Broadcasting Co. (Group Owner).

**Began Operation:** October 10, 1953. Initially operated as KNUZ-TV, but quit air June 25, 1954. Sale of 80% to WKY-TV by KNUZ Television Co. approved by FCC October 13, 1965 (Television Digest, Vol. 5:21, 42). Transfer of remaining 20% approved by FCC June 17, 1966 (Vol. 6:26). Resumed operations January 6, 1967. Sale to present owner by Gaylord Broadcasting Co. approved by FCC December 14, 1995.

**Represented (legal):** Sidley Austin LLP.

**Represented (engineering):** David Steel & Associates Inc.

**Personnel:**

**Tom Ehlmann,** Vice President & General Manager.

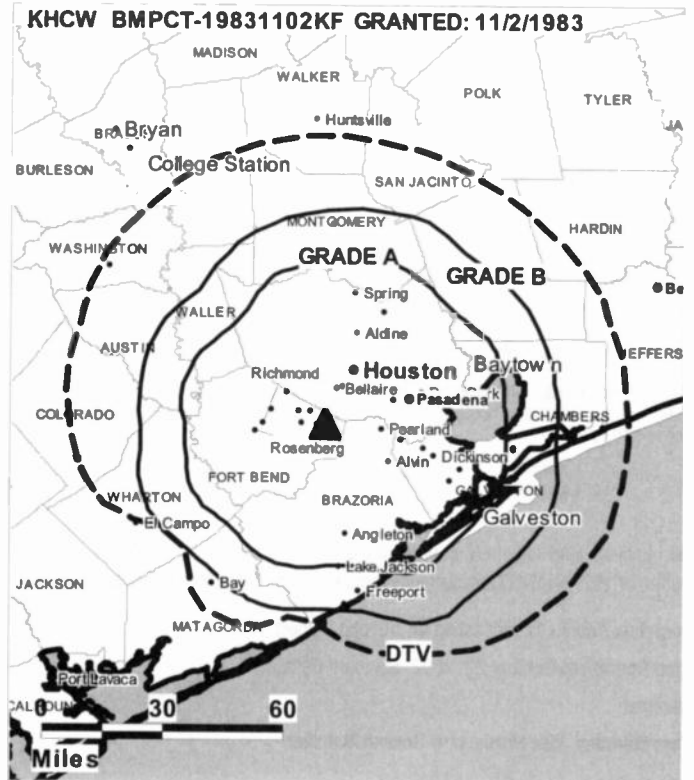
**Harvey Saxer,** General Sales Manager.

**Debbie Brizendine,** Local Sales Manager.

**Melissa McAnelly,** National Sales Manager.

**Joe Nolan,** News Director.

**Bob Chase,** Engineering & Technology Director.



© 2007 Warren Communications News

**Fell Yong,** Controller.

**Jeff Clemons,** Marketing & Creative Services Director.

**Gail Beaty,** On-Air Promotion Director.

**Yolanda Green,** Community Relations Director.

**Colin Kirkpatrick,** Art Director.

**Rates:** On request.

**City of License:** Houston. **Station DMA:** Houston, TX. **Rank:** 10.

Circulation © 2006 Nielsen. Coverage based on Nielsen study.

GrandTotal	Cable TV Households	Non-cable TV Households	Total TV Households
Estimated Station Totals *	1,029,610	853,840	1,883,450
Average Weekly Circulation (2006)	349,926	322,986	672,912
Average Daily Circulation (2006)			251,707

Station DMA Total	Cable TV Households	Non-cable TV Households	Total TV Households
Estimated Station Totals *	1,029,610	853,840	1,883,450
Average Weekly Circulation (2006)	349,926	322,986	672,912
Average Daily Circulation (2006)			251,707

\*Estimated station totals are sums of the Nielsen TV and Cable TV household estimates for each county in which the station registers viewing of more than 5% as per the Nielsen Survey Methods.

**KHCW-DT**

**Ch. 38**

**Network Service:** CW.

**Licensee:** KHWB Inc., 7700 Westpark Dr., Houston, TX 77063.

**Studio:** 7700 Westpark Dr., Houston, TX 77063.

**Mailing Address:** 7700 Westpark Dr., Houston, TX 77063.

**Phone:** 713-781-3939. **Fax:** 713-781-3441.

**E-mail:** jclemons@tribune.com

**Web Site:** <http://khwbtv.trb.com>

**Technical Facilities:** Channel No. 38 (614-620 MHz). Authorized power: 1000-kw max. visual. Antenna: 1909-ft above av. terrain, 1887-ft. above ground, 1965-ft. above sea level.

Latitude	29°	34'	06"
Longitude	95°	29'	57"

**Note:** Latitude and longitude coordinates shown are based on the North American Datum of 1927 (NAD 27) as currently required by the Mass Media Bureau of the FCC.

**Ownership:** Tribune Broadcasting Co. (Group Owner).

**Began Operation:** October 22, 2002. Standard Definition.

**Personnel:**

**Tom Ehlmann,** Vice President & General Manager.

**Harvey Saxer,** General Sales Manager.

**Oebbie Brizendine,** Local Sales Manager.

**Melissa McAnelly,** National Sales Manager.

**Joe Nolan,** News Director.

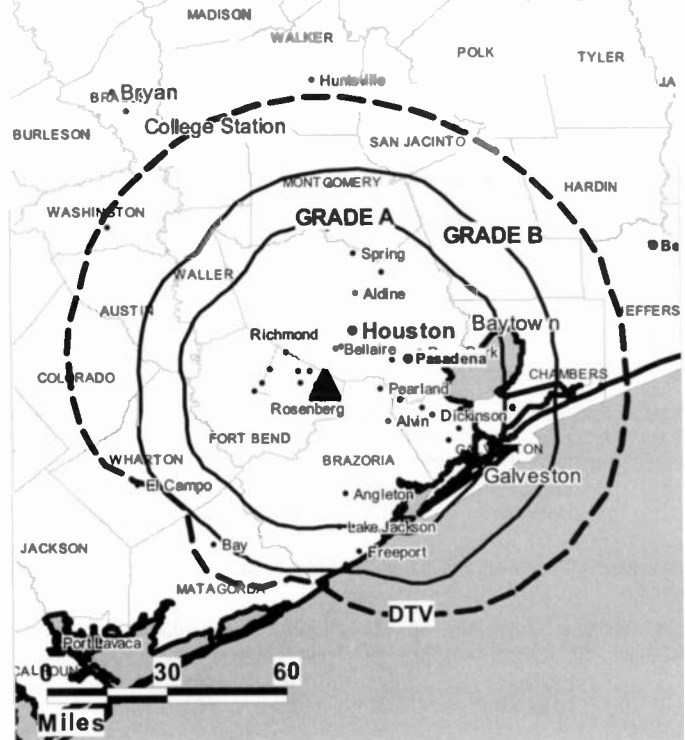
**Bob Chase,** Engineering & Technology Director.

**Fell Yong,** Controller.

**Jeff Clemons,** Marketing & Creative Services Director.

**Gail Beattey,** On-Air Promotion Director.

**KHCW-DT B MPCDT-20000425AAY GRANTED: 2/1/2001**



© 2007 Warren Communications News

**Yolanda Green,** Community Relations Director.

**Colin Kirkpatrick,** Art Director.

**City of License:** Houston. **Station OMA:** Houston, TX. **Rank:** 10.

**Nielsen Data:** Not available.

**KHOU-DT**  
**Ch. 31**

**Network Service:** CBS.

**Licensee:** KHOU-TV LP, 1945 Allen Pkwy., Houston, TX 77109.

**Studio:** 1945 Allen Pkwy., Houston, TX 77109.

**Mailing Address:** 1945 Allen Pkwy, Houston, TX 77109.

**Phone:** 713-526-1111. **Fax:** 713-521-4326.

**E-mail:** 11listens@khou.com

**Web Site:** <http://www.khou.com>

**Technical Facilities:** Channel No. 31 (572-578 MHz). Authorized power: 751.7-kw max. visual. Antenna: 1807-ft above av. terrain, 1873-ft. above ground, 1945-ft. above sea level.

Latitude	29°	33'	40"
Longitude	95°	30'	04"

**Transmitter:** 3111 Senior Rd., Missouri City.

**Note:** Latitude and longitude coordinates shown are based on the North American Datum of 1927 (NAD 27) as currently required by the Mass Media Bureau of the FCC.

**Ownership:** Belo Corp. (Group Owner).

**Began Operation:** November 1, 1998.

**Represented (sales):** TeleRep Inc.

**Personnel:**

**Peter Diaz**, President & General Manager.

**Mike Devlin**, Vice President, News.

**Steve Gratzner**, National Sales Manager.

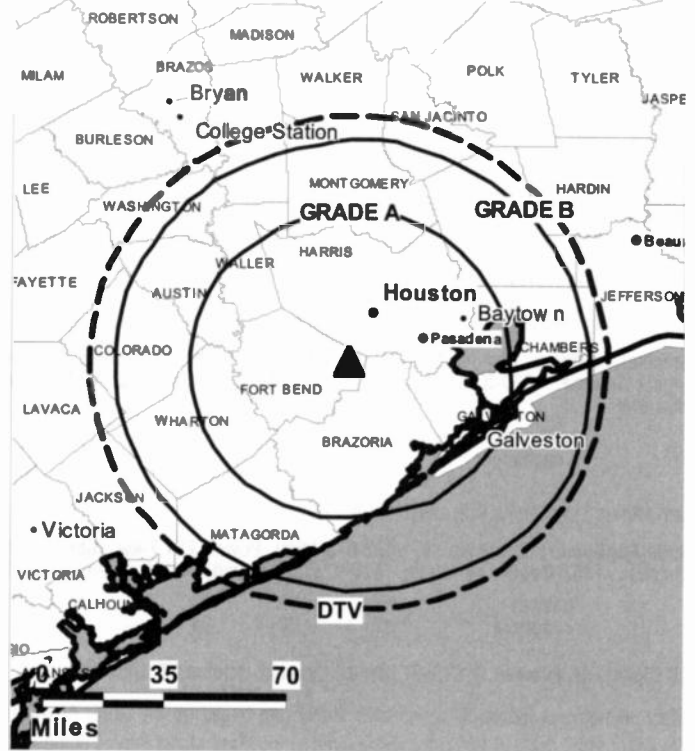
**Janeil Pennington**, National Sales Manager.

**Blane Huhn**, Engineering Director.

**John Smith**, Production Manager.

**Wendy Burkeen**, Community Marketing Director.

**KHOU-DT BPCDT-19971016KE GRANTED: 10/27/1997**



© 2007 Warren Communications News

**Robyn Hughes**, Art Director.

**Rates:** On request.

**City of License:** Houston. **Station DMA:** Houston, TX. **Rank:** 10.

**Nielsen Data:** Not available.



**KHOU-TV**  
Ch. 11

**Network Service:** CBS.

**Licensee:** KHOU-TV LP, 1945 Allen Pkwy., Houston, TX 77109.

**Studio:** 1945 Allen Pkwy., Houston, TX 77109.

**Mailing Address:** 1945 Allen Pkwy., Houston, TX 77109.

**Phone:** 713-526-1111. **Fax:** 713-521-4326.

**E-mail:** 11listens@khou.com

**Web Site:** http://www.khou.com

**Technical Facilities:** Channel No. 11 (198-204 MHz). Authorized power: 316-kw visual. Antenna: 1870-ft above av. terrain, 1937-ft. above ground, 2008-ft. above sea level.

Latitude 29° 33' 40"  
Longitude 95° 30' 04"

**Transmitter:** 3111 Senior Rd., Missouri City, TX.

**Digital Facilities:** Channel No. 31 (572-578 MHz). Power: 751.7-kw max. visual. Antenna: 1807-ft above av. terrain, 1873-ft. above ground, 1945-ft. above sea level.

Latitude 29° 33' 40"  
Longitude 95° 30' 04"

**FCC Digital File Number:** BPCDT-971016KE. Granted: October 27, 1997.

**Note:** Latitude and longitude coordinates shown are based on the North American Datum of 1927 (NAD 27) as currently required by the Mass Media Bureau of the FCC.

**Multichannel TV Sound:** Stereo only.

**Satellite Earth Stations:** Transmitter Harris; Andrew, 7-meter Ku & C-band; Scientific-Atlanta, 10-meter C-band; Vertex, 6-meter Ku-band; Scientific-Atlanta, M/A-Com, Andrew receivers.

**SNG Mobile Dish:** Andrew, 2.4-meter Ku-band.

**News Services:** AP, UPI, CNN Newsource, CBS Newspath.

**Ownership:** Belo Corp. (Group Owner).

**Began Operation:** March 22, 1953. Transfer of control to Corinthian Broadcasting by Paul E. Taft, et al., approved by FCC July 11, 1956 (Television Digest, Vol. 12:19, 28). Sale to present owner by Corinthian Broadcasting approved by FCC November 22, 1983.

**Represented (sales):** TeleRep Inc.

**Represented (legal):** Dow, Lohnes & Albertson PLLC.

**Represented (engineering):** Cohen Dippell & Everist PC.

**Personnel:**

Peter Diaz, President & General Manager.

Mike Devlin, Vice President, News.

Steve Gratzer, National Sales Manager.

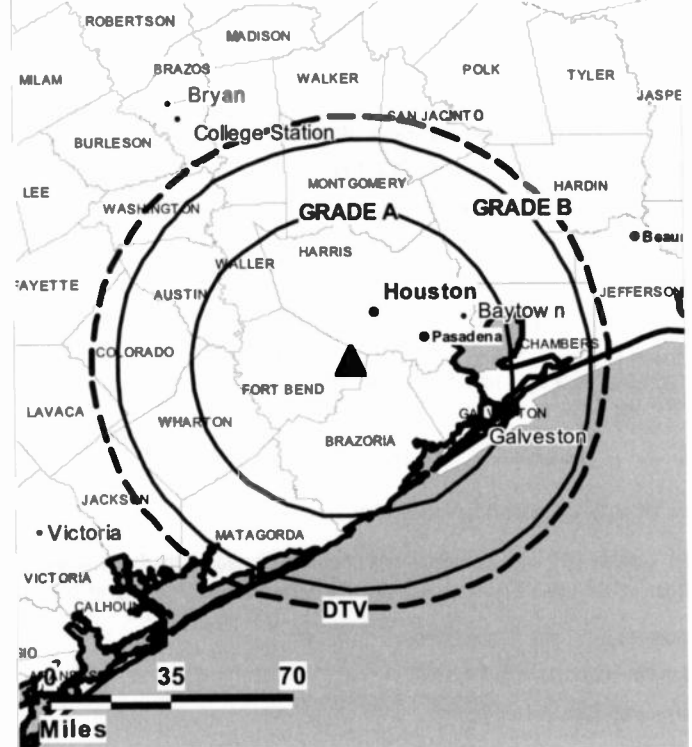
Janell Pennington, National Sales Manager.

Blane Huhn, Engineering Director.

John Smith, Production Manager.

Wendy Burkeen, Community Marketing Director.

**KHOU-TV BPCT-19880819KF GRANTED: 11/30/1988**



**Robyn Hughes, Art Director.**

**Rates:** On request.

**City of License:** Houston. **Station DMA:** Houston, TX. **Rank:** 10.

Circulation © 2006 Nielsen. Coverage based on Nielsen study.

GrandTotal	Cable TV Households	Non-cable TV Households	Total TV Households
Estimated Station Totals *	1,054,820	894,010	1,948,830
Average Weekly Circulation (2006)	720,052	523,706	1,243,758
Average Daily Circulation (2006)			655,110
Station DMA Total	Cable TV Households	Non-cable TV Households	Total TV Households
Estimated Station Totals *	1,029,610	853,840	1,883,450
Average Weekly Circulation (2006)	714,948	520,593	1,235,541
Average Daily Circulation (2006)			652,457
Other DMA Total	Cable TV Households	Non-cable TV Households	Total TV Households
Estimated Station Totals *	25,210	40,170	65,380
Average Weekly Circulation (2006)	5,104	3,113	8,217
Average Daily Circulation (2006)			2,653

\*Estimated station totals are sums of the Nielsen TV and Cable TV household estimates for each county in which the station registers viewing of more than 5% as per the Nielsen Survey Methods.

**KPRC-DT**

**Ch. 35**

**Network Service:** NBC.

**Licensee:** Post-Newsweek Stations, Houston LP, 8181 Southwest Freeway, Houston, TX 77074.

**Studio:** 8181 Southwest Freeway, Houston, TX 77074.

**Mailing Address:** Box 2222, Houston, TX 77252.

**Phone:** 713-222-2222. **Fax:** 713-270-9334.

**E-mail:** hounews@click2houston.com

**Web Site:** http://www.click2houston.com

**Technical Facilities:** Channel No. 35 (596-602 MHz). Authorized power: 1000-kw max. visual. Antenna: 1919-ft above av. terrain, 1906-ft. above ground, 1985-ft. above sea level.

Latitude	29°	34'	06"
Longitude	95°	29'	57"

**Transmitter:** 4126 Farm Rd. 2234, Missouri City.

**Note:** Latitude and longitude coordinates shown are based on the North American Datum of 1927 (NAD 27) as currently required by the Mass Media Bureau of the FCC.

**Ownership:** Post-Newsweek Stations Inc. (Group Owner).

**Began Operation:** November 1, 1999.

**Represented (legal):** Covington & Burling.

**Personnel:**

Steve Wasserman, Vice President & General Manager.

Tammy Dean, Operations & Traffic Manager.

Steve Danowski, General Sales Manager.

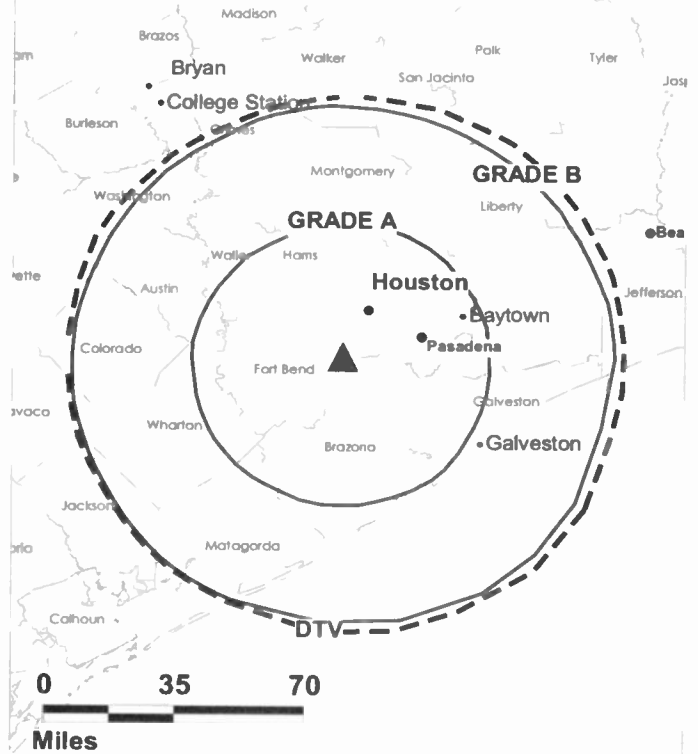
Shannon Murphy, Local Sales Manager.

Gwen Anderson, National Sales Manager.

Nancy Shaffran, News Director.

Dale Werner, Broadcast Operations & Engineering Director.

**KPRC-DT BPCDT-980717KE GRANTED: 8/5/1998**



© 2007 Warren Communications News

Von Johnson, Business Manager.

Jeff Jandheur, Production Manager.

**Rates:** On request.

**City of License:** Houston. **Station DMA:** Houston, TX. **Rank:** 10.

**Nielsen Data:** Not available.

**KPRC-TV**  
**Ch. 2**

**Network Service:** NBC.

**Licensee:** Post-Newsweek Stations, Houston LP, 8181 Southwest Freeway, Houston, TX 77074.

**Studio:** 8181 Southwest Freeway, Houston, TX 77074.

**Mailing Address:** Box 2222, Houston, TX 77252.

**Phone:** 713-222-2222. **Fax:** 713-270-9334.

**E-mail:** hounews@click2houston.com

**Web Site:** http://www.click2houston.com

**Technical Facilities:** Channel No. 2 (54-60 MHz). Authorized power: 100-kw visual, 10-kw aural. Antenna: 1930-ft above av. terrain, 1970-ft. above ground, 2049-ft. above sea level.

Latitude	29°	34'	06"
Longitude	95°	29'	57"

**Transmitter:** 0.8-mi. S of Rte. 2234, 1.27-mi. E of Missouri City line.

**Digital Facilities:** Channel No. 35 (596-602 MHz). Power: 1000-kw max. visual. Antenna: 1919-ft above av. terrain, 1906-ft. above ground, 1985-ft. above sea level.

Latitude	29°	34'	06"
Longitude	95°	29'	57"

**FCC Digital File Number:** BPCDT-980717KE. Granted: August 05, 1998.

**Note:** Latitude and longitude coordinates shown are based on the North American Datum of 1927 (NAD 27) as currently required by the Mass Media Bureau of the FCC.

**Multichannel TV Sound:** Stereo only.

**Satellite Earth Stations:** Transmitter Harris; Harris, 6.1-meter Ku-band; Vertex, 7-meter Ku-band; Scientific-Atlanta, 7-meter C-band; Harris, 8-meter Ku-band; EASI, 4.5-meter Ku & C-band; Standard Communications, Scientific-Atlanta, Omni, Microdyne, Harris receivers.

**SNG Mobile Dish:** Andrew, 2-meter Ku-band.

**News Services:** AP, Sportsticker, PR Newswire, CNN Newsource, NBC News Channel.

**Ownership:** Post-Newsweek Stations Inc. (Group Owner).

**Began Operation:** January 1, 1949. Originally broadcast as KLEE-TV. Sold to H & C Communications Inc. May 1950 (Television Digest, Vol. 6:13, 21). Sale to present owner approved by FCC February 28, 1994 (Vol. 33:49).

**Represented (sales):** MMT Sales Inc.

**Represented (legal):** Covington & Burling.

**Represented (engineering):** Denny & Associates PC.

**Personnel:**

Steve Wasserman, Vice President & General Manager.

Tammy Dean, Operations & Traffic Manager.

Steve Danowski, General Sales Manager.

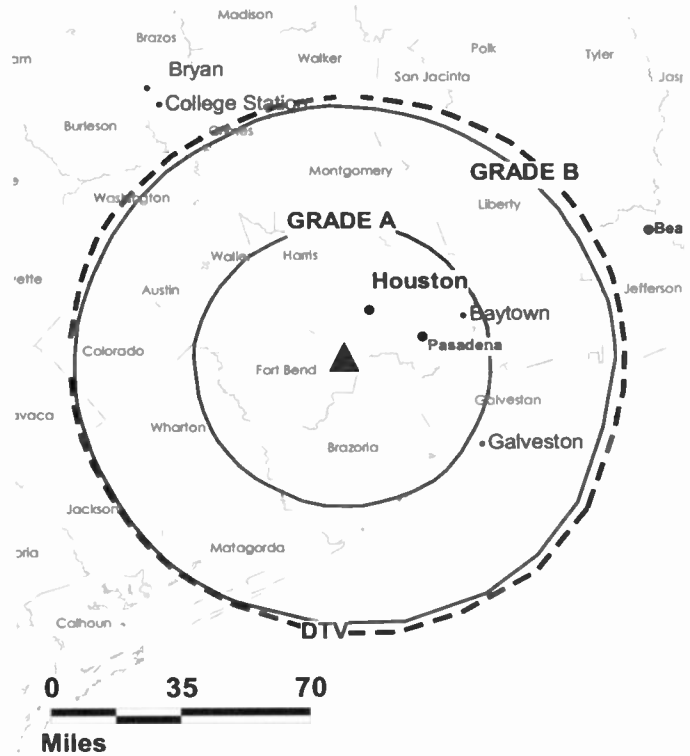
Shannon Murphy, Local Sales Manager.

Gwen Anderson, National Sales Manager.

Nancy Shaffran, News Director.

Dale Werner, Broadcast Operations & Engineering Director.

**KPRC-TV BMCPT-831007KF GRANTED: 11/22/83**



© 2007 Warren Communications News

**Von Johnson, Business Manager.**

**Jeff Jandheur, Production Manager.**

**Rates:** On request.

**City of License:** Houston. **Station DMA:** Houston, TX. **Rank:** 10.

Circulation © 2006 Nielsen. Coverage based on Nielsen study.

GrandTotal	Cable TV Households	Non-cable TV Households	Total TV Households
Estimated Station Totals *	1,078,980	883,350	1,962,330
Average Weekly Circulation (2006)	666,682	404,040	1,070,722
Average Daily Circulation (2006)			533,724
Station DMA Total	Cable TV Households	Non-cable TV Households	Total TV Households
Estimated Station Totals *	1,029,610	853,840	1,883,450
Average Weekly Circulation (2006)	661,224	402,035	1,063,259
Average Daily Circulation (2006)			531,537
Other DMA Total	Cable TV Households	Non-cable TV Households	Total TV Households
Estimated Station Totals *	49,370	29,510	78,880
Average Weekly Circulation (2006)	5,458	2,005	7,463
Average Daily Circulation (2006)			2,187

\*Estimated station totals are sums of the Nielsen TV and Cable TV household estimates for each county in which the station registers viewing of more than 5% as per the Nielsen Survey Methods.

**KRIV**  
**Ch. 26**

**Network Service:** FOX.

**Licensee:** Fox Television Stations Inc., 5151 Wisconsin Ave. NW, Washington, DC 20016.

**Studio:** 4261 Southwest Freeway, Houston, TX 77027.

**Mailing Address:** 4261 Southwest Freeway, Houston, TX 77027.

**Phone:** 713-479-2600. **Fax:** 713-479-2859.

**Web Site:** <http://www.fox26.com>

**Technical Facilities:** Channel No. 26 (542-548 MHz). Authorized power: 5000-kw max. & 1303-kw horizontal visual, 500-kw & 130-kw horizontal aural. Antenna: 1950-ft above av. terrain, 1970-ft. above ground, 2049-ft. above sea level.

Latitude	29°	34'	28"
Longitude	95°	29'	37"

**Transmitter:** 0.4-mi. S of Rte. 2234, 0.1-mi. W of intersection with Blue Ridge Rd.

**Digital Facilities:** Channel No. 27 (548-554 MHz). Power: 261-kw max. visual. Antenna: 1752-ft above av. terrain, 1736-ft. above ground, 1814-ft. above sea level.

Latitude	29°	34'	28"
Longitude	95°	29'	37"

**Note:** Latitude and longitude coordinates shown are based on the North American Datum of 1927 (NAD 27) as currently required by the Mass Media Bureau of the FCC.

**Satellite Earth Stations:** Transmitter Harris; Vertex, 6.1-meter Ku-band; Harris, 6.1-meter C-band; Microdyne, 5-meter C-band; Standard Communications, Harris receivers.

**News Services:** AP, National Weather Service, Fox NewsEdge, CNN Newsource.

**Ownership:** Fox Television Holdings Inc. (Group Owner).

**Began Operation:** August 15, 1971. Sale to present owner by Metromedia approved by FCC November 14, 1985. Sale to Metromedia by Crest Broadcasting approved by FCC April 6, 1978 (Television Digest, Vol. 17:34).

**Represented (sales):** Fox Television Sales Inc.

**Represented (engineering):** Hammett & Edison Inc.

**Personnel:**

D'Artagnan Babel, Vice President & General Manager.

Dujuan McCoy, Vice President & General Sales Manager.

Charles Hughes, Vice President & Chief Engineer.

Karen Koch, Promotion Manager.

Susie Doucett, Local Sales Manager.

Jeoff Campbell, National Sales Manager.

Toni Burns, National Sales Manager.

Stan Wasilik, Program Director.

**Rates:** On request.

KRIV BMPCT-19811014KE GRANTED: 11/15/1981

TYLER



© 2007 Warren Communications News

**City of License:** Houston. **Station DMA:** Houston, TX. **Rank:** 10.

Circulation © 2006 Nielsen. Coverage based on Nielsen study.

GrandTotal	Cable TV Households	Non-cable TV Households	Total TV Households
Estimated Station Totals *	1,036,630	857,230	1,893,860
Average Weekly Circulation (2006)	476,731	432,169	908,900
Average Daily Circulation (2006)			349,220
Station DMA Total	Cable TV Households	Non-cable TV Households	Total TV Households
Estimated Station Totals *	1,029,610	853,840	1,883,450
Average Weekly Circulation (2006)	475,570	431,908	907,478
Average Daily Circulation (2006)			348,938
Other DMA Total	Cable TV Households	Non-cable TV Households	Total TV Households
Estimated Station Totals *	7,020	3,390	10,410
Average Weekly Circulation (2006)	1,161	261	1,422
Average Daily Circulation (2006)			282

\*Estimated station totals are sums of the Nielsen TV and Cable TV household estimates for each county in which the station registers viewing of more than 5% as per the Nielsen Survey Methods.

**KRIV-DT**  
**Ch. 27**

**Network Service:** FOX.

**Licensee:** Fox Television Stations Inc., 5151 Wisconsin Ave. NW, c/o Molly Pauer, Washington, DC 20016.

**Studio:** 4261 Southwest Freeway, Houston, TX 77027.

**Mailing Address:** 4261 Southwest Freeway, Houston, TX 77027.

**Phone:** 713-479-2600. **Fax:** 713-479-2859.

**Web Site:** <http://www.fox26.com>

**Technical Facilities:** Channel No. 27 (548-554 MHz). Authorized power: 261-kw max. visual. Antenna: 1752-ft above av. terrain, 1736-ft. above ground, 1814-ft. above sea level.

Latitude	29°	34'	28"
Longitude	95°	29'	37"

Holds CP for change to 500-kw max. visual; BMPCDT-19980807KH.

**Transmitter:** 5034 McHard Rd., Missouri City; 0.4-mi S of TX Rte. 2234; 0.1-mi W of intersection.

**Note:** Latitude and longitude coordinates shown are based on the North American Datum of 1927 (NAD 27) as currently required by the Mass Media Bureau of the FCC.

**Ownership:** Fox Television Holdings Inc. (Group Owner).

**Began Operation:** November 1, 1999. Standard Definition.

**Personnel:**

**D'Artagnan Babel**, Vice President & General Manager.

**Dujuan McCoy**, Vice President & General Sales Manager.

**Charles Hughes**, Vice President & Chief Engineer.

**Karen Koch**, Promotion Manager.

**Susie Doucett**, Local Sales Manager.

**Jeoff Campbell**, National Sales Manager.



© 2007 Warren Communications News

**Toni Burns**, National Sales Manager.

**Stan Wasilik**, Program Director.

**City of License:** Houston. **Station DMA:** Houston, TX. **Rank:** 10.

**Nielsen Data:** Not available.

**KTRK-DT**  
**Ch. 32**

**Network Service:** ABC.

**Licensee:** KTRK Television Inc., 77 W. 66th St., 16th Floor, New York, NY 10023-6201.

**Studio:** 3310 Bissonnet St., Houston, TX 77005.

**Mailing Address:** 3310 Bissonnet St., Houston, TX 77005.

**Phone:** 713-666-0713. **Fax:** 713-664-0013.

**Web Site:** <http://www.abclocal.go.com/ktrk>

**Technical Facilities:** Channel No. 32 (578-584 MHz). Authorized power: 796.8-kw max. visual. Antenna: 1844-ft above av. terrain, 1830-ft. above ground, 1909-ft. above sea level.

Latitude	29°	34'	27"
Longitude	95°	29'	37"

**Transmitter:** 0.4-mi. S of junction of Blue Ridge Rd. & Rte. 2234, Missouri City.

**Note:** Latitude and longitude coordinates shown are based on the North American Datum of 1927 (NAD 27) as currently required by the Mass Media Bureau of the FCC.

**Ownership:** Disney Enterprises Inc. (Group Owner).

**Began Operation:** January 30, 2002. High Definition.

**Personnel:**

Henry Florsheim, President & General Manager.

Jerry Lyles, Vice President & General Sales Manager.

Tom Ash, Promotion Director.

Rick Herring, Production Manager.

Robin Freese, Executive Producer.

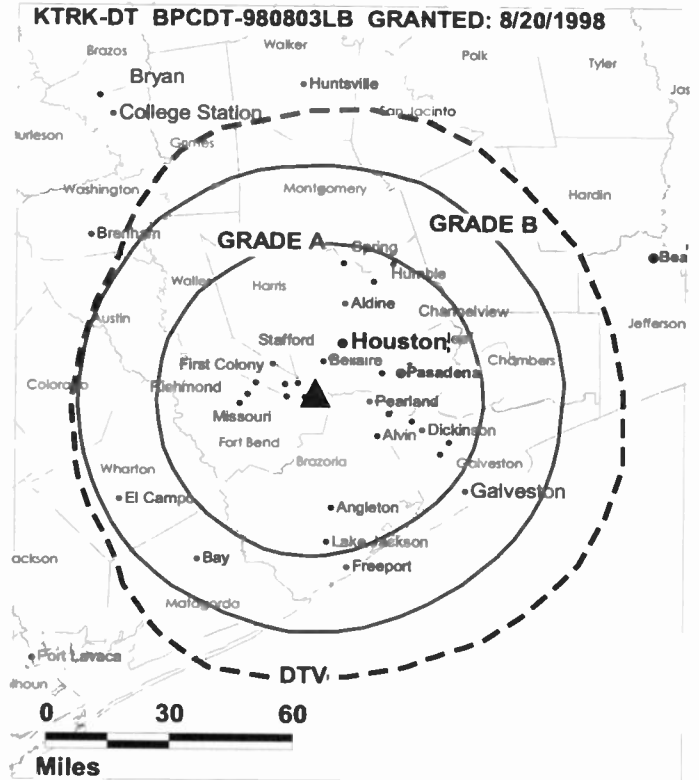
Winfred Frazier, Local & Regional Sales Manager.

Pierre Cromartie, Local Sales Manager.

Dave Strickland, News Director.

Chuck Primrose, Chief Engineer.

Dan Adams, Business Manager.



© 2007 Warren Communications News

Kim Nordt-Jackson, Program Director.

Trish Zagrzecki, Research & Sales Development Director.

JoAnn Crenshaw, Traffic Manager.

**Rates:** On request.

**City of License:** Houston. **Station DMA:** Houston, TX. **Rank:** 10.

**Nielsen Data:** Not available.

**KTRK-TV**  
**Ch. 13**

**Network Service:** ABC.

**Licensee:** KTRK Television Inc., 77 W. 66th St., 16th Floor, New York, NY 10023-6201.

**Studio:** 3310 Bissonnet, Houston, TX 77005.

**Mailing Address:** 3310 Bissonnet, Houston, TX 77005.

**Phone:** 713-666-0713. **Fax:** 713-664-0013.

**Web Site:** <http://abclocal.go.com/ktrk>

**Technical Facilities:** Channel No. 13 (210-216 MHz). Authorized power: 316-kw visual, 39.8-kw aural. Antenna: 1930-ft above av. terrain, 1970-ft. above ground, 2049-ft. above sea level.

Latitude 29° 34' 27"  
Longitude 95° 29' 37"

**Transmitter:** 0.4 mi. S of Blue Ridge Rd. & Rte. 2234 intersection, Missouri City.

**Digital Facilities:** Channel No. 32 (578-584 MHz). Power: 796.8-kw max. visual. Antenna: 1844-ft above av. terrain, 1830-ft. above ground, 1909-ft. above sea level.

Latitude 29° 34' 27"  
Longitude 95° 29' 37"

**FCC Digital File Number:** BPCDT-980803LB. Granted: August 20, 1998.

**Note:** Latitude and longitude coordinates shown are based on the North American Datum of 1927 (NAD 27) as currently required by the Mass Media Bureau of the FCC.

**Multichannel TV Sound:** Stereo and separate audio program.

**Satellite Earth Stations:** Transmitter Harris; Andrew, 7-meter C-band; Vertex, 9-meter C-band; Vertex, 6-meter Ku-band; Harris, Avantek receivers.

**News Services:** AP, Sportsticker.

**Ownership:** Disney Enterprises Inc. (Group Owner).

**Began Operation:** November 20, 1954. Sale to present owner from Capital Cities/ABC approved by FCC February 8, 1996. Sale to Capital Cities/ABC Inc. by Houston Consolidated TV Co. approved by FCC June 15, 1967 (Television Digest, Vol. 6:48; 7:25).

**Represented (sales):** ABC-TV Network Sales.

**Personnel:**

Henry S. Florsheim, President & General Manager.

Jerry Lyles, Vice President & General Sales Manager.

Tom Ash, Promotion Director.

Winfred Frazier, Local & Regional Sales Manager.

Pierre Cromartie, Local Sales Manager.

Dave Strickland, News Director.

Chuck Primrose, Chief Engineer.

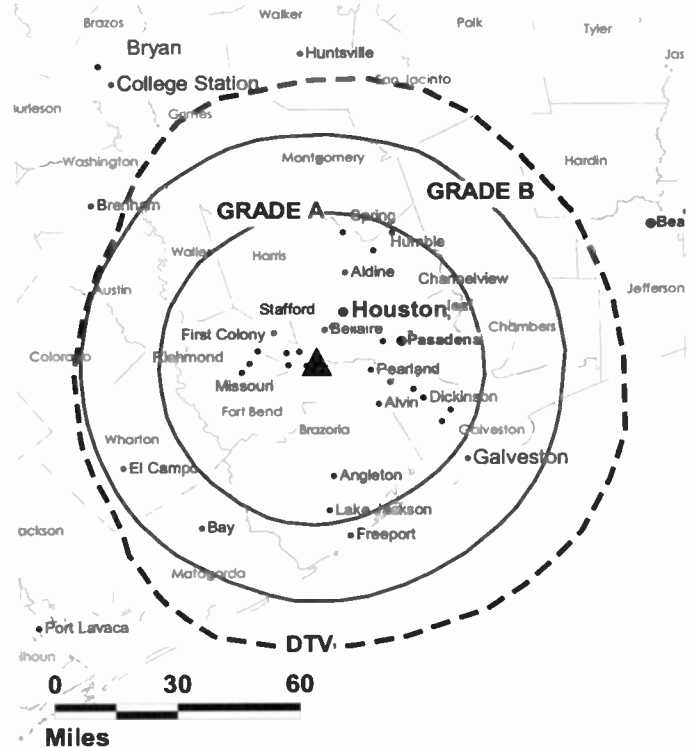
Dan Adams, Business Manager.

Kim Nordt-Jackson, Program Director.

Rick Herring, Production Manager.

Robin Freese, Executive Producer.

**KTRK-TV BPCT-780825IB GRANTED: 12/12/80**



© 2007 Warren Communications News

Trish Zagrzecki, Research & Sales Development Director.

JoAnn Crenshaw, Traffic Manager.

**Highest 30 Sec. Rate:** \$2500.

**City of License:** Houston. **Station DMA:** Houston, TX. **Rank:** 10.

Circulation © 2006 Nielsen. Coverage based on Nielsen study.

GrandTotal	Cable TV Households	Non-cable TV Households	Total TV Households
Estimated Station Totals *	1,099,980	909,050	2,009,030
Average Weekly Circulation (2006)	685,477	523,426	1,208,903
Average Daily Circulation (2006)			595,653
Station DMA Total	Cable TV Households	Non-cable TV Households	Total TV Households
Estimated Station Totals *	1,029,610	853,840	1,883,450
Average Weekly Circulation (2006)	678,464	519,994	1,198,458
Average Daily Circulation (2006)			592,736
Other DMA Total	Cable TV Households	Non-cable TV Households	Total TV Households
Estimated Station Totals *	70,370	55,210	125,580
Average Weekly Circulation (2006)	7,013	3,432	10,445
Average Daily Circulation (2006)			2,917

\*Estimated station totals are sums of the Nielsen TV and Cable TV household estimates for each county in which the station registers viewing of more than 5% as per the Nielsen Survey Methods.

**KTXH**  
**Ch. 20**

**Network Service:** MNT.

**Licensee:** Fox Television Stations Inc., 5151 Wisconsin Ave. NW, Washington, DC 20036.

**Studio:** 4261 Southwest Freeway, Houston, TX 77027.

**Mailing Address:** 4261 Southwest Freeway, Houston, TX 77027.

**Phone:** 713-661-2020. **Fax:** 713-479-2859.

**Web Site:** <http://www.kbkh.com>

**Technical Facilities:** Channel No. 20 (506-512 MHz). Authorized power: 5010-kw max. visual. Antenna: 1896-ft above av. terrain, 1883-ft. above ground, 1959-ft. above sea level.

Latitude 29° 33' 44"  
Longitude 95° 30' 35"

**Digital Facilities:** Channel No. 19 (500-506 MHz). Power: 508-kw max. visual. Antenna: 1955-ft above av. terrain, 1942-ft. above ground.

Latitude 29° 33' 44"  
Longitude 95° 30' 35"

**FCC Digital File Number:** BPCDT-19991013ABL. Granted: September 05, 2000.

**Note:** Latitude and longitude coordinates shown are based on the North American Datum of 1927 (NAD 27) as currently required by the Mass Media Bureau of the FCC.

**Satellite Earth Stations:** Harris, 6.1-meter; Harris, 9-meter C-band; Scientific-Atlanta, 10-meter C-band; Harris, 3-meter; Harris receivers.

**Ownership:** Fox Television Holdings Inc. (Group Owner).

**Began Operation:** November 7, 1982. Left air December 7, 1982; resumed operation February 13, 1983. Station, along with WDCATV Washington, DC was swapped for Fox Television Stations Inc.'s KBHK(TV) San Francisco. FCC approved deal October 26, 2001 (Television Digest, Vol. 41:33). Transfer to Viacom International Inc. by Paramount Communications Inc. 1993-1994. Sale to Paramount Communications Inc. by Taft Television & Radio Co. approved by FCC February 20, 1987 (Television Digest, Vol. 27:9, 14, 15). Sale to Taft by Gulf Broadcast Group approved by FCC May 30, 1985 (Vol. 25:5, 20, 22). Sale to Gulf by Peter S. McMullen, Sidney Schlenker, et al., approved by FCC December 11, 1984 (Vol. 24:23, 53).

**Represented (sales):** Millennium Sales & Marketing.

**Represented (legal):** Wiley, Rein & Fielding.

**Personnel:**

D'Artagnan Babel, Vice President & General Manager.

Susie Doucette, Local Sales Manager.

Toni Burn, National Sales Manager.

Charles Hughes, Chief Engineer.

Stan Wasilik, Program Director.

Karen Kock, Promotion Manager.

Lisa Whitlock, Public Affairs Director.

**Rates:** On request.



© 2007 Warren Communications News

**City of License:** Houston. **Station DMA:** Houston, TX. **Rank:** 10.

Circulation © 2006 Nielsen. Coverage based on Nielsen study.

GrandTotal	Cable TV Households	Non-cable TV Households	Total TV Households
Estimated Station Totals *	1,034,880	853,840	1,888,720
Average Weekly Circulation (2006)	230,756	281,989	512,745
Average Daily Circulation (2006)			177,241
Station DMA Total	Cable TV Households	Non-cable TV Households	Total TV Households
Estimated Station Totals *	1,025,170	853,840	1,879,010
Average Weekly Circulation (2006)	228,902	281,989	510,891
Average Daily Circulation (2006)			177,095
Other DMA Total	Cable TV Households	Non-cable TV Households	Total TV Households
Estimated Station Totals *	9,710	0	9,710
Average Weekly Circulation (2006)	1,854	0	1,854
Average Daily Circulation (2006)			146

\*Estimated station totals are sums of the Nielsen TV and Cable TV household estimates for each county in which the station registers viewing of more than 5% as per the Nielsen Survey Methods.



**KTXH-DT**  
**Ch. 19**

**Network Service:** MNT.

**Licensee:** Fox Television Stations Inc., 5151 Wisconsin Ave. NW, Washington, DC 20036.

**Studio:** 4261 Southwest Freeway, Houston, TX 77027.

**Mailing Address:** 4261 Southwest Freeway, Houston, TX 77027.

**Phone:** 713-661-2020. **Fax:** 713-479-2859.

**Web Site:** <http://www.kbxh.com>

**Technical Facilities:** Channel No. 19 (500-506 MHz). Authorized power: 508-kw max. visual. Antenna: 1955-ft above av. terrain, 1942-ft. above ground.

Latitude	29°	33'	44"
Longitude	95°	30'	35"

**Note:** Latitude and longitude coordinates shown are based on the North American Datum of 1927 (NAD 27) as currently required by the Mass Media Bureau of the FCC.

**Ownership:** Fox Television Holdings Inc. (Group Owner).

**Began Operation:** Station operating; no on-air date.

**Represented (sales):** Millennium Sales & Marketing.

**Personnel:**

D'Artagnon Babel, Vice President & General Manager.

Susie Oucette, Local Sales Manager.

Toni Burn, National Sales Manager.

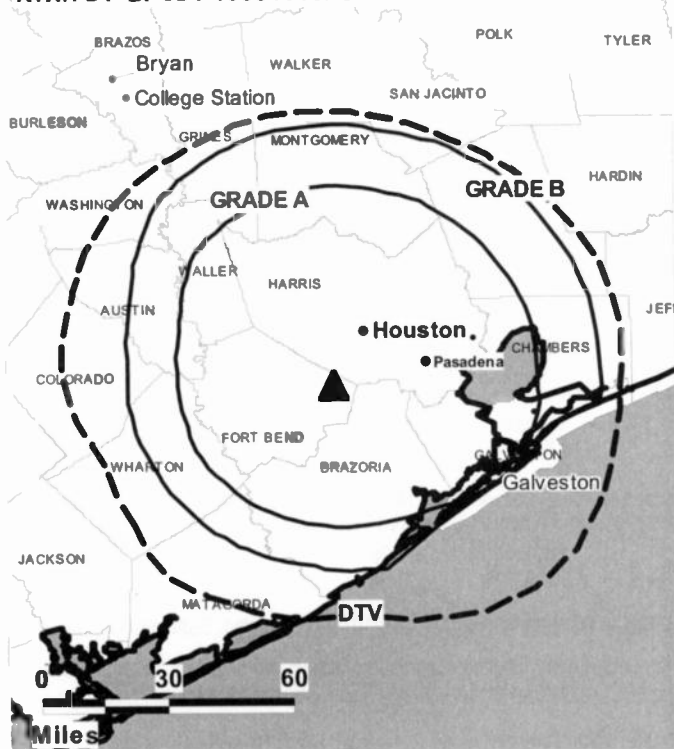
Charles Hughes, Chief Engineer.

Stan Wasillk, Program Director.

Karen Kock, Promotion Director.

Lisa Whitlock, Public Affairs Director.

KTXH-DT BPCDT-19991013ABL GRANTED: 9/5/2000



© 2007 Warren Communications News

**City of License:** Houston. **Station OMA:** Houston, TX. **Rank:** 10.

**Nielsen Data:** Not available.

**KZJL**  
**Ch. 61**

**Network Service:** IND.

**Licensee:** KZJL License Corp., 1845 Empire Ave., Burbank, CA 91504.

**Studio:** 3101 Senior Rd., Missouri City, TX 77459.

**Mailing Address:** 3101 Senior Rd., Missouri City, TX 77459.

**Phone:** 281-835-3181. **Fax:** 281-835-3556.

**Technical Facilities:** Channel No. 61 (752-758 MHz). Authorized power: 1700-kw max. visual, aural. Antenna: 1898-ft above av. terrain, 1885-ft. above ground, 1960-ft. above sea level.

Latitude 29° 33' 44"  
Longitude 95° 30' 35"

**Digital Facilities:** Channel No. 44 (650-656 MHz). Power: 1000-kw max. visual, aural. Antenna: 1513-ft above av. terrain, 1500-ft. above ground, 1575-ft. above sea level.

Latitude 29° 33' 44"  
Longitude 95° 30' 35"

**FCC Digital File Number:** BPCDT-19991101AFF. Granted: November 04, 2004.

**Note:** Latitude and longitude coordinates shown are based on the North American Datum of 1927 (NAD 27) as currently required by the Mass Media Bureau of the FCC.

**Ownership:** Liberman Broadcasting Inc. (Group Owner).

**Began Operation:** June 2, 1995. Sale to Shop at Home Inc. by Charles E. Walker approved by FCC August 6, 1996. Sale to present owner by Shop at Home Inc. approved by FCC January 11, 2001 (Television Digest, Vol. 40:42).

**Represented (legal):** Wiley, Rein & Fielding.

**Represented (engineering):** Robert E. Bullock.

**Personnel:**

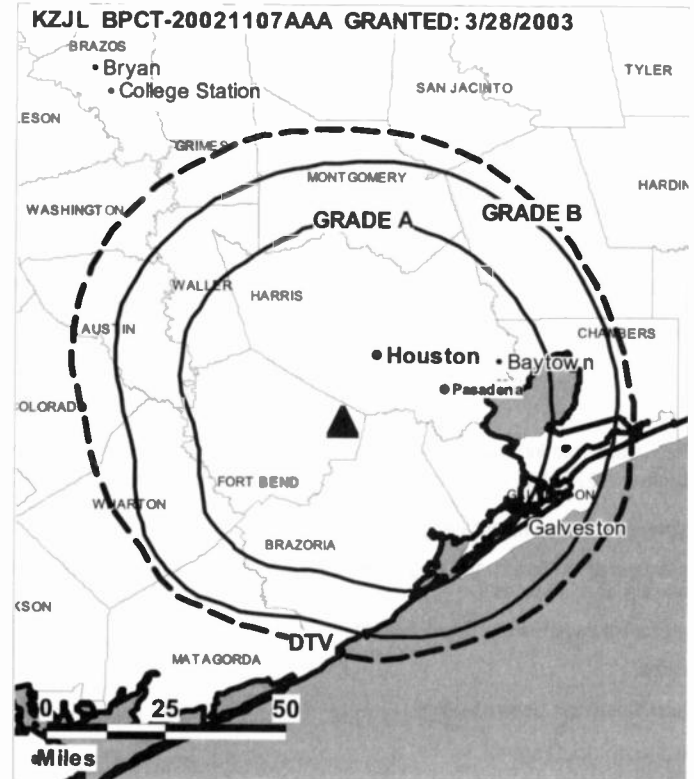
Peter Kelerleber, General Manager.

Rod Harty, Chief Engineer.

Bobby Angel, Program Director.

**Rates:** On request.

**City of License:** Houston. **Station DMA:** Houston, TX. **Rank:** 10.



© 2007 Warren Communications News

Circulation © 2006 Nielsen. Coverage based on Nielsen study.

Grand Total	Cable TV Households	Non-cable TV Households	Total TV Households
Estimated Station Totals *	0	573,030	573,030
Average Weekly Circulation (2006)	0	43,490	43,490
Average Daily Circulation (2006)			9,873

Station DMA Total	Cable TV Households	Non-cable TV Households	Total TV Households
Estimated Station Totals *	0	573,030	573,030
Average Weekly Circulation (2006)	0	43,490	43,490
Average Daily Circulation (2006)			9,873

\*Estimated station totals are sums of the Nielsen TV and Cable TV household estimates for each county in which the station registers viewing of more than 5% as per the Nielsen Survey Methods.

**KZJL-DT**

**Ch. 44**

**Network Service:** IND.

**Grantee:** KZJL License Corp., 1845 Empire Ave., Burbank, CA 91504.

**Mailing Address:** 3101 Senior Rd., Missouri City, TX 77459.

**Phone:** 615-263-8000.

**Technical Facilities:** Channel No. 44 (650-656 MHz). Authorized power: 1000-kw max. visual, aural. Antenna: 1513-ft above av. terrain, 1500-ft. above ground, 1575-ft. above sea level.

Latitude	29°	33'	44"
Longitude	95°	30'	35"

**Note:** Latitude and longitude coordinates shown are based on the North American Datum of 1927 (NAD 27) as currently required by the Mass Media Bureau of the FCC.

**Ownership:** Liberman Broadcasting Inc. (Group Owner).

**Began Operation:** Station operating under Special Temporary Authority at 25.5-kw max. visual; no on-air date

**Represented (legal):** Wiley, Rein & Fielding.

**Personnel:**

**Peter Keierleber**, General Manager.

**Rod Harty**, Chief Engineer.

**Bobby Angel**, Program Director.

**City of License:** Houston. **Station DMA:** Houston, TX. **Rank:** 10.

**Nielsen Data:** Not available.

**KZJL-DT BMPCDT-20041101AFY GRANTED: 11/4/2004**



© 2007 Warren Communications News

**KSTR-DT**  
**Ch. 48**

**Network Service:** TEL.

**Licensee:** Telefutera Dallas LLC, 1999 Avenue of the Stars, Suite 3050, Los Angeles, CA 90067.

**Studio:** 2323 Bryan St., Suite 1900, Dallas, TX 75201.

**Mailing Address:** 2323 Bryan St., Suite 1900, Dallas, TX 75201.

**Phone:** 214-954-4900; 972-579-4900. **Fax:** 214-954-4220.

**E-mail:** rmunoz-diaz@univision.net

**Web Site:** http://www.univision.net

**Technical Facilities:** Channel No. 48 (674-680 MHz). Authorized power: 225-kw max. visual. Antenna: 1755-ft above av. terrain, 1608-ft. above ground, 1824-ft. above sea level.

Latitude	32°	32'	35"
Longitude	96°	57'	32"

**Transmitter:** Beltline Rd., 1-mi. W of Cedar Hill.

**Note:** Latitude and longitude coordinates shown are based on the North American Datum of 1927 (NAD 27) as currently required by the Mass Media Bureau of the FCC.

**Ownership:** Univision Communications Inc. (Group Owner).

**Began Operation:** August 28, 2003. Standard Definition.

**Represented (engineering):** John F. X. Browne & Associates PC.

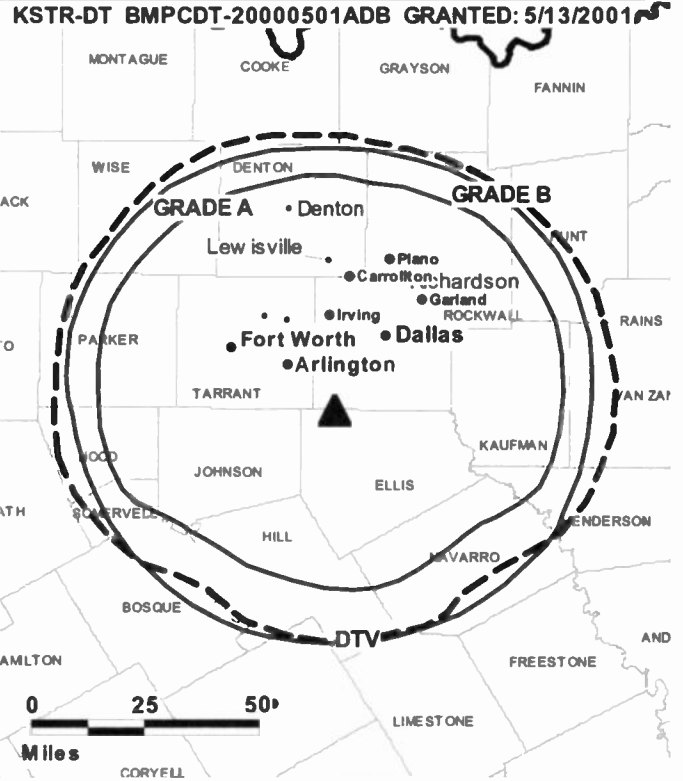
**Personnel:**

**Rebecca Munoz-Diaz, General Manager.**

**Mike Munoz, Local Sales Manager.**

**Brian Switzer, Chief Engineer.**

**Armando de la Fuente, Promotion Director.**



© 2007 Warren Communications News

**Jessica Hernandez, Traffic Manager.**

**City of License:** Irving. **Station DMA:** Dallas-Fort Worth, TX. **Rank:** 6.

**Nielsen Data:** Not available.

**KSTR-TV**  
**Ch. 49**

**Network Service:** TEL.

**Licensee:** Telefutera Dallas LLC, 1999 Avenue of the Stars, Suite 3050, Los Angeles, CA 90067.

**Studio:** 2323 Bryan St., Suite 1900, Dallas, TX 75201.

**Mailing Address:** 2323 Bryan St., Suite 1900, Dallas, TX 72501.

**Phone:** 214-579-4900; 972-579-4900. **Fax:** 214-954-4220.

**E-mail:** rmunoz-diaz@univision.net

**Web Site:** http://www.univision.net

**Technical Facilities:** Channel No. 49 (680-686 MHz). Authorized power: 4460-kw max. visual, 500-kw aural. Antenna: 1704-ft above av. terrain, 1556-ft. above ground, 2370-ft. above sea level.

Latitude 32° 32' 35"  
Longitude 96° 57' 32"

**Transmitter:** 1574 W. Beltline Rd., 1-mi. W of Cedar Hill.

**Digital Facilities:** Channel No. 48 (674-680 MHz). Power: 225-kw max. visual. Antenna: 1755-ft above av. terrain, 1608-ft. above ground, 1824-ft. above sea level.

Latitude 32° 32' 35"  
Longitude 96° 57' 32"

**FCC Digital File Number:** BMPCDT-20000501ADB. Granted: May 03, 2001.

**Note:** Latitude and longitude coordinates shown are based on the North American Datum of 1927 (NAD 27) as currently required by the Mass Media Bureau of the FCC.

**Multichannel TV Sound:** Planned.

**Satellite Earth Station:** Transmitter NEC; Pinzone, 6.1-meter C-band.

**Ownership:** Univision Communications Inc. (Group Owner).

**Began Operation:** April 17, 1984. Sale to USA Broadcasting Inc. by Cela Inc. approved by FCC April 7, 1987. Transfer of control to present owner by USA Broadcasting Inc. approved by FCC May 21, 2001. Sale to Broadcasting Media Partners Inc. pends.

**Represented (legal):** Shaw Pittman.

**Represented (engineering):** John F. X. Browne & Associates PC.

**Personnel:**

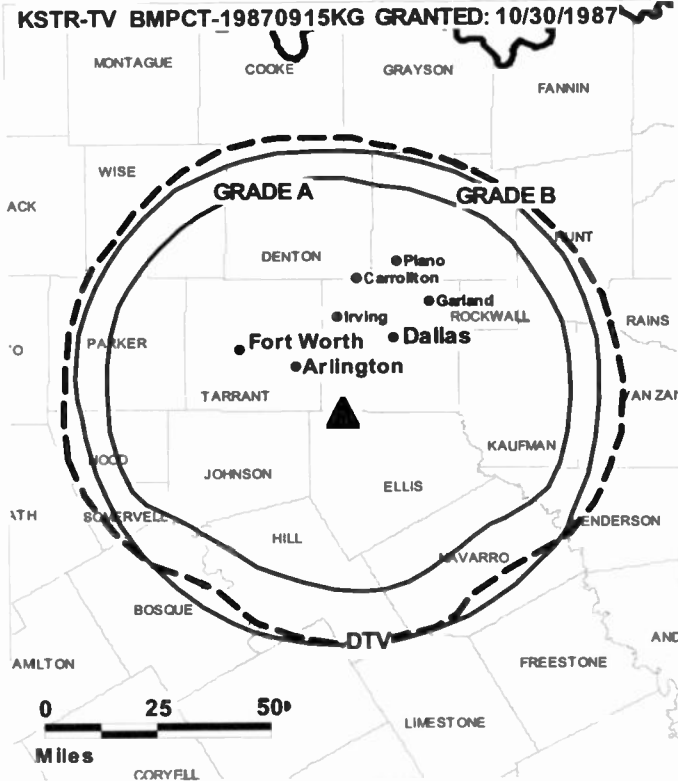
Rebecca Munoz-Diaz, General Manager.

Mike Munoz, Local Sales Manager.

Brian Switzer, Chief Engineer.

Armando de la Fuente, Promotion Director.

Jessica Hernandez, Traffic Manager.



© 2007 Warren Communications News

**Rates:** On request.

**City of License:** Irving. **Station DMA:** Dallas-Fort Worth, TX. **Rank:** 6.

Circulation © 2006 Nielsen. Coverage based on Nielsen study.

GrandTotal	Cable TV Households	Non-cable TV Households	Total TV Households
Estimated Station Totals *	709,470	873,250	1,582,720
Average Weekly Circulation (2006)	52,679	92,504	145,183
Average Daily Circulation (2006)			60,281
Station DMA Total	Cable TV Households	Non-cable TV Households	Total TV Households
Estimated Station Totals *	709,470	873,250	1,582,720
Average Weekly Circulation (2006)	52,679	92,504	145,183
Average Daily Circulation (2006)			60,281

\*Estimated station totals are sums of the Nielsen TV and Cable TV household estimates for each county in which the station registers viewing of more than 5% as per the Nielsen Survey Methods.

**KETK-DT**  
**Ch. 22**

**Network Service:** NBC.

**Grantee:** ComCorp of Tyler License Corp., PO Box 53708, Lafayette, LA 70505-3708.

**Studio:** 4300 Richmond Rd., Tyler, TX 75703.

**Mailing Address:** 4300 Richmond Rd., Tyler, TX 75703.

**Phone:** 903-581-5656. **Fax:** 903-561-1648.

**E-mail:** jgermany@nbc56.com

**Web Site:** http://www.nbc56.com

**Technical Facilities:** Channel No. 22 (518-524 MHz). Authorized power: 1000-kw max. visual. Antenna: 1505-ft above av. terrain, 1367-ft. above ground, 1948-ft. above sea level.

Latitude	32°	03'	40"
Longitude	95°	18'	50"

**Note:** Latitude and longitude coordinates shown are based on the North American Datum of 1927 (NAD 27) as currently required by the Mass Media Bureau of the FCC.

**Ownership:** Communications Corp. of America, Debtor-In-Possession.

**Began Operation:** Station operating under Special Temporary Authority at 3.79-kw max. visual; no on-air date.

**Represented (legal):** Fletcher, Heald & Hildreth PLC.

**Represented (sales):** Millennium Sales & Marketing.

**Personnel:**

**John Gaston**, Vice President & General Manager.

**Anthony B. Cruz**, General & National Sales Manager.

**Janet Gregg**, News Director.

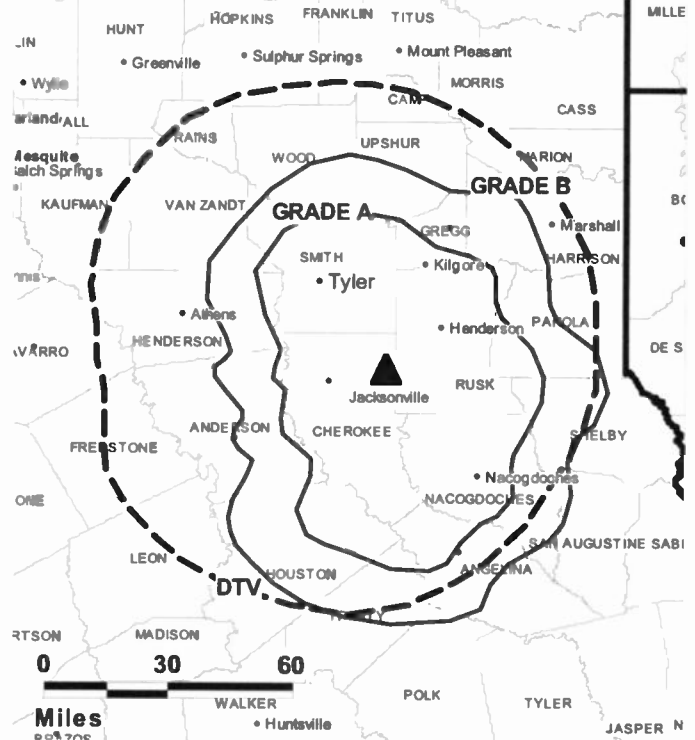
**Steve Magee**, Engineering Director.

**Judy Germany**, Business Manager.

**Yolanda Clater**, Program Director.

**Robert Dodd**, Promotions Director & Production Manager.

**KETK-DT BPCDT-19991014ACD GRANTED: 10/11/2000**



© 2007 Warren Communications News

**Connie Jobe**, Traffic Manager.

**Shawn Kahn**, Personnel Director.

**City of License:** Jacksonville.

**Station DMA:** Tyler-Longview (Lufkin & Nacogdoches), TX. Rank: 111.

**Nielsen Data:** Not available.

**KETK-TV**  
**Ch. 56**

**Network Service:** NBC.

**Licensee:** ComCorp of Tyler License Corp., PO Box 53708, Lafayette, LA 70505-3708.

**Studio:** 4300 Richmond Rd., Tyler, TX 75703.

**Mailing Address:** 4300 Richmond Rd., Tyler, TX 75703.

**Phone:** 903-581-5656. **Fax:** 903-561-1648.

**E-mail:** jgermany@nbc56.com

**Web Site:** http://www.nbc56.com

**Technical Facilities:** Channel No. 56 (722-728 MHz). Authorized power: 5000-kw max. visual, 500-kw aural. Antenna: 1786-ft above av. terrain, 1497-ft. above ground, 2222-ft. above sea level.

Latitude 32° 03' 40"  
Longitude 95° 18' 50"

**Transmitter:** 1.8-mi. W of Mount Selman.

**Digital Facilities:** Channel No. 22 (518-524 MHz). Power: 1000-kw max. visual. Antenna: 1505-ft above av. terrain, 1367-ft. above ground, 1948-ft. above sea level.

Latitude 32° 03' 40"  
Longitude 95° 18' 50"

**FCC Digital File Number:** BPCDT-19991014ACD. Granted: October 11, 2000.

**Note:** Latitude and longitude coordinates shown are based on the North American Datum of 1927 (NAD 27) as currently required by the Mass Media Bureau of the FCC.

**Multichannel TV Sound:** Stereo only.

**Satellite Earth Station:** Transmitter Harris; Harris, 6-meter C-band; Harris receivers.

**News Service:** AP.

**Ownership:** Communications Corp. of America, Debtor-In-Possession (Group Owner).

**Began Operation:** March 9, 1987. Sale to present owner by Sinclair Broadcast Group Inc. approved by FCC November 12, 2004. Transfer to Sinclair Broadcast Group Inc. by Max Media Properties LLC approved by FCC June 29, 1998.

**Represented (sales):** Millennium Sales & Marketing.

**Represented (legal):** Fletcher, Heald & Hildreth PLC.

**Personnel:**

John Gaston, Vice President & General Manager.

Anthony B. Cruz, General & National Sales Manager.

Janet Gregg, News Director.

Steve Magee, Engineering Director.

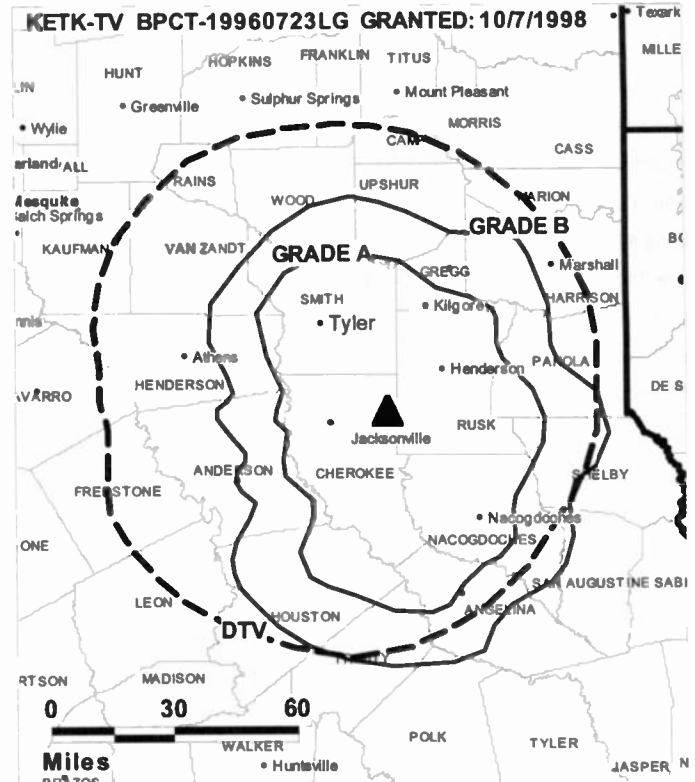
Judy Germany, Business Manager.

Yolanda Clater, Program Director.

Robert Dodd, Promotion Director & Production Manager.

Connie Jobe, Traffic Manager.

Shawn Kahn, Personnel Director.



© 2007 Warren Communications News

**Rates:** On request.

**City of License:** Jacksonville.

**Station DMA:** Tyler-Longview (Lufkin & Nacogdoches), TX. Rank: 111.

Circulation © 2006 Nielsen. Coverage based on Nielsen study.

GrandTotal	Cable TV Households	Non-cable TV Households	Total TV Households
Estimated Station Totals *	123,980	146,060	270,040
Average Weekly Circulation (2006)	67,452	48,043	115,495
Average Daily Circulation (2006)			50,337
Station OMA Total	Cable TV Households	Non-cable TV Households	Total TV Households
Estimated Station Totals *	99,950	122,010	221,960
Average Weekly Circulation (2006)	60,112	45,150	105,262
Average Daily Circulation (2006)			46,883
Other OMA Total	Cable TV Households	Non-cable TV Households	Total TV Households
Estimated Station Totals *	24,030	24,050	48,080
Average Weekly Circulation (2006)	7,340	2,893	10,233
Average Daily Circulation (2006)			3,454

\*Estimated station totals are sums of the Nielsen TV and Cable TV household estimates for each county in which the station registers viewing of more than 5% as per the Nielsen Survey Methods.

**KNWS-DT**

**Ch. 52**

**Network Service:** IND.

**Grantee:** Johnson Broadcasting Inc., 8440 Westpark, Houston, TX 77063.

**Studio:** 8440 Westpark Dr., Houston, TX 77063.

**Mailing Address:** 8440 Westpark Dr., Houston, TX 77063.

**Phone:** 713-974-5151.

**E-mail:** chris@knws51.com

**Web Site:** <http://www.knws51.com>

**Technical Facilities:** Channel No. 52 (698-704 MHz). Authorized power: 1000-kw max. visual. Antenna: 1886-ft above av. terrain, 1873-ft. above ground, 75-ft. above sea level.

Latitude	29°	33'	44"
Longitude	95°	30'	35"

Requests modification of CP for change to 1959-ft above av. terrain, 1946-ft. above ground, 2020-ft. above sea level; BMPCDT-20060215AAN.

**Note:** Latitude and longitude coordinates shown are based on the North American Datum of 1927 (NAD 27) as currently required by the Mass Media Bureau of the FCC.

**Ownership:** Douglas Johnson (Group Owner).

**Began Operation:** January 1, 2003. Standard and High Definition. Operating under Special Temporary Authority at 12.5 kw max. visual.

**Personnel:**

**Doug Johnson**, General Manager.

**Chris Bourne**, Director, Broadcasting, Engineering & Operations.

**Jack Dabbah**, Station & Sales Manager.

**Rod Rodriguez**, Local Sales Manager.

**Andrew Bicknell**, Chief Engineer.

**Mary Ann Anaya**, Business Manager.

**KNWS-DT BMPCDT-20010612AEL GRANTED: 4/19/2002**



© 2007 Warren Communications News

**Tenesa Randall**, Traffic Manager.

**City of License:** Katy. **Station DMA:** Houston, TX. **Rank:** 10.

**Nielsen Data:** Not available.



**KNWS-TV**  
**Ch. 51**

**Network Service:** IND.

**Licensee:** Johnson Broadcasting Inc., 8440 Westpark Dr., Houston, TX 77063.

**Studio:** 8440 Westpark Dr., Houston, TX 77063.

**Mailing Address:** 8440 Westpark Dr., Houston, TX 77063.

**Phone:** 713-974-5151.

**E-mail:** chris@knws51.com

**Web Site:** http://www.knws51.com

**Technical Facilities:** Channel No. 51 (692-698 MHz). Authorized power: 2250-kw max. visual, 250-kw aural. Antenna: 1660-ft above av. terrain, 1644-ft. above ground, 1716-ft. above sea level.

Latitude	29°	33'	40"
Longitude	95°	30'	04"

**Transmitter:** 3111 Senior Rd., Missouri City.

**Digital Facilities:** Channel No. 52 (698-704 MHz). Power: 1000-kw max. visual. Antenna: 1886-ft above av. terrain, 1873-ft. above ground, 75-ft. above sea level.

Latitude	29°	33'	44"
Longitude	95°	30'	35"

**FCC Digital File Number:** BMPCDT-20010612AEL. Granted: April 19, 2002.

**Note:** Latitude and longitude coordinates shown are based on the North American Datum of 1927 (NAD 27) as currently required by the Mass Media Bureau of the FCC.

**Multichannel TV Sound:** Separate audio program.

**Satellite Earth Station:** Transmitter Comark, Thales; Analog & Digital, 7.3, 5, 3.8-meter Ku & C band-band; Standard Communications, Videocipher, Lietch, Tandberg receivers.

**Ownership:** Douglas Johnson (Group Owner).

**Began Operation:** November 3, 1993.

**Represented (legal):** Smithwick & Belendiuk PC.

**Represented (engineering):** E. Harold Munn Jr. & Associates Inc.

**Personnel:**

**Doug Johnson, General Manager.**

**Chris Bourne, Director, Broadcasting, Engineering & Operations.**

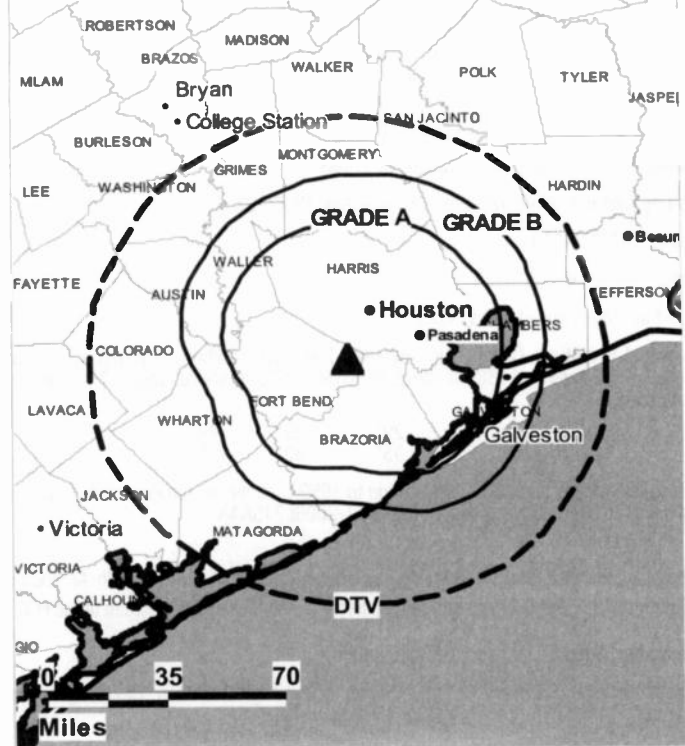
**Jack Dabbah, Station & Sales Manager.**

**Rod Rodriguez, Local Sales Manager.**

**Andrew Bicknell, Chief Engineer.**

**Mary Ann Anaya, Business Manager.**

**KNWS-TV BMPCT-19920121KG GRANTED: 3/19/1993**



© 2007 Warren Communications News

**Tenesa Randall, Traffic Manager.**

**Rates:** On request.

**City of License:** Katy. **Station DMA:** Houston, TX. **Rank:** 10.

Circulation © 2006 Nielsen. Coverage based on Nielsen study.

GrandTotal	Cable TV Households	Non-cable TV Households	Total TV Households
Estimated Station Totals *	899,650	792,510	1,692,160
Average Weekly Circulation (2006)	78,087	76,652	154,739
Average Daily Circulation (2006)			33,401
Station DMA Total	Cable TV Households	Non-cable TV Households	Total TV Households
Estimated Station Totals *	899,650	792,510	1,692,160
Average Weekly Circulation (2006)	78,087	76,652	154,739
Average Daily Circulation (2006)			33,401

\*Estimated station totals are sums of the Nielsen TV and Cable TV household estimates for each county in which the station registers viewing of more than 5% as per the Nielsen Survey Methods.

**KMYS**  
(formerly KRRT)  
**Ch. 35**

**Network Service:** MNT.

**Licensee:** San Antonio (KRRT-TV) Licensee Inc., 10706 Beaver Dam Rd., Cockeysville, MD 21030.

**Studio:** 4335 N.W. Loop 410, San Antonio, TX 78229.

**Mailing Address:** 4335 N.W. Loop 410, San Antonio, TX 78229.

**Phone:** 210-366-1129. **Fax:** 210-377-4758.

**E-mail:** krrt@krrt.tv

**Web Site:** http://www.krrt.tv

**Technical Facilities:** Channel No. 35 (596-602 MHz). Authorized power: 5000-kw max. visual, aural. Antenna: 1691-ft above av. terrain, 1476-ft. above ground, 2972-ft. above sea level.

Latitude 29° 36' 38"  
Longitude 98° 53' 33"

**Digital Facilities:** Channel No. 32 (578-584 MHz). Power: 1000-kw max. visual. Antenna: 1741-ft above av. terrain, 1527-ft. above ground, 3023-ft. above sea level.

Latitude 29° 36' 38"  
Longitude 98° 53' 33"

**FCC Digital File Number:** BPCDT-19991029ACH. Granted: April 30, 2004.

**Note:** Latitude and longitude coordinates shown are based on the North American Datum of 1927 (NAD 27) as currently required by the Mass Media Bureau of the FCC.

**Multichannel TV Sound:** Stereo only.

**Satellite Earth Stations:** Transmitter PYE; U.S. Tower, 2-meter Ku-band; United Satellite Systems, 5-meter C-band; Scientific-Atlanta, Collins receivers.

**LMA:** Local marketing agreement with KABB (F), San Antonio.

**Ownership:** Sinclair Broadcast Group Inc. (Group Owner).

**Began Operation:** November 6, 1985.

**Represented (sales):** Millennium Sales & Marketing.

**Represented (legal):** Shaw Pittman.

**Personnel:**

John Seabers, General Manager.

David Ostmo, Operations Director.

Dean Radla, Sales Director.

Ken Braswell, Local Sales Manager.

Robert Canales, National Sales Manager.

Hope Roth, Sales Promotion Director.

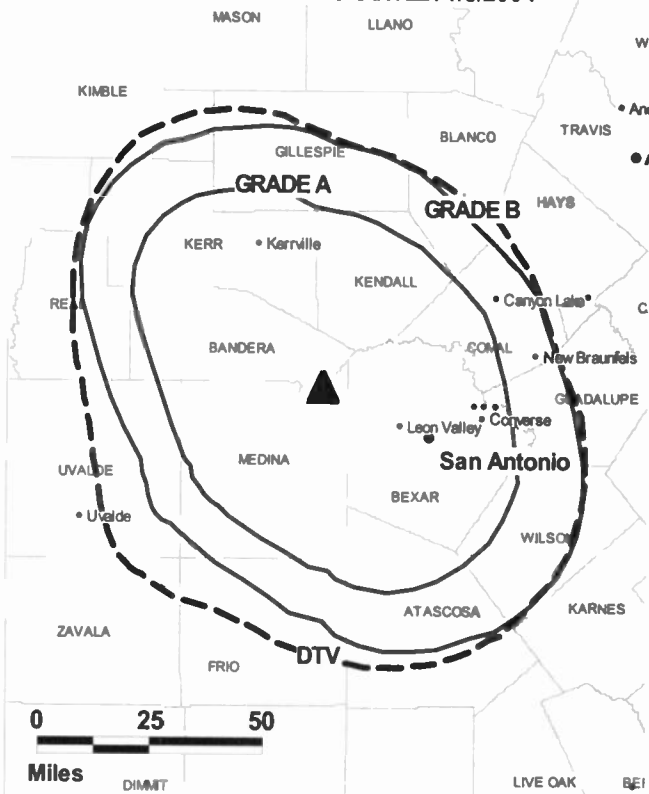
Mike Guerro, Chief Engineer.

Renae Flood, Regional Business Manager.

David Howitt, Marketing Director.

Vangie Moscorro, Promotion Director.

**KMYS BPCT-20030128ABB GRANTED: 1/6/2004**



© 2007 Warren Communications News

**Teddy Scoggins, Traffic Manager.**

**Rates:** On request.

**City of License:** Kerrville. **Station DMA:** San Antonio, TX. **Rank:** 37.

Circulation © 2006 Nielsen. Coverage based on Nielsen study.

GrandTotal	Cable TV Households	Non-cable TV Households	Total TV Households
Estimated Station Totals *	473,930	259,480	733,410
Average Weekly Circulation (2006)	123,749	69,703	193,452
Average Daily Circulation (2006)			56,852
Station DMA Total	Cable TV Households	Non-cable TV Households	Total TV Households
Estimated Station Totals *	470,320	248,440	718,760
Average Weekly Circulation (2006)	123,413	68,826	192,239
Average Daily Circulation (2006)			56,538
Other DMA Total	Cable TV Households	Non-cable TV Households	Total TV Households
Estimated Station Totals *	3,610	11,040	14,650
Average Weekly Circulation (2006)	336	877	1,213
Average Daily Circulation (2006)			314

\*Estimated station totals are sums of the Nielsen TV and Cable TV household estimates for each county in which the station registers viewing of more than 5% as per the Nielsen Survey Methods.

**KMYS-DT**  
(formerly KRRT-DT)  
**Ch. 32**

**Network Service:** CW.

**Licensee:** San Antonio (KRRT-TV) Licensee Inc., 10706 Beaver Dam Rd., Cockeysville, MD 21030.

**Studio:** 4335 N.W. Loop 410, San Antonio, TX 78229.

**Mailing Address:** 4335 N.W. Loop 410, San Antonio, TX 78229.

**Phone:** 210-366-1129. **Fax:** 210-377-4758.

**E-mail:** krrt@krrt.com

**Web Site:** <http://www.krrt.com>

**Technical Facilities:** Channel No. 32 (578-584 MHz). Authorized power: 1000-kw max. visual. Antenna: 1741-ft above av. terrain, 1527-ft. above ground, 3023-ft. above sea level.

Latitude	29°	36'	38"
Longitude	98°	53'	33"

**Note:** Latitude and longitude coordinates shown are based on the North American Datum of 1927 (NAD 27) as currently required by the Mass Media Bureau of the FCC.

**Satellite Earth Stations:** Transmitter PYE; U.S. Tower, 2-meter Ku-band; United Satellite Systems, 5-meter C-band; Scientific-Atlanta, Collins receivers.

**Ownership:** Sinclair Broadcast Group Inc. (Group Owner).

**Began Operation:** May 15, 2003.

**Represented (sales):** Millennium Sales & Marketing.

**Represented (legal):** Shaw Pittman.

**Personnel:**

John Seabers, General Manager.

David Ostmo, Operations Director.

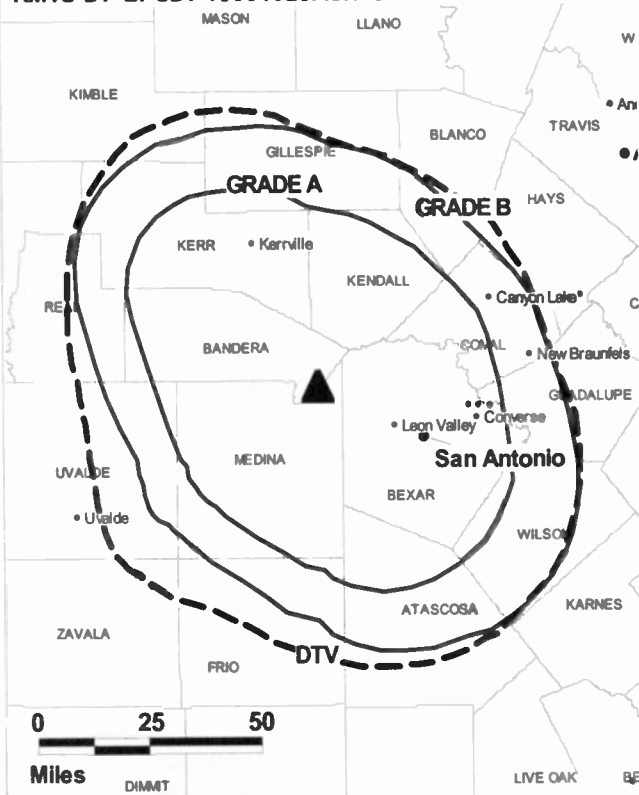
Dean Radla, Sales Director.

Ken Braswell, Local Sales Manager.

Robert Canales, National Sales Manager.

Hope Roth, Sales Promotion Director.

**KMYS-DT BPCDT-19991029ACH GRANTED: 4/30/2004**



© 2007 Warren Communications News

**Mike Guerro, Chief Engineer.**

**Renae Flood, Regional Business Manager.**

**David Howitt, Marketing Director.**

**Vangle Moscorro, Promotion Director.**

**Teddy Scoggins, Traffic Manager.**

**City of License:** Kerrville. **Station DMA:** San Antonio, TX. **Rank:** 37.

**Nielsen Data:** Not available.

**KAKW-DT**  
**Ch. 13**

**Network Service:** UNV.

**Grantee:** KAKW License Partnership LP, 1999 Avenue of the Stars, Suite 3050, Los Angeles, CA 90067.

**Mailing Address:** 8803 Woodway Dr., Waco, TX 76712-2344.

**Phone:** 254-776-3844; 800-456-3844. **Fax:** 254-776-8032.

**E-mail:** info@kwkt.com

**Web Site:** http://www.kwkt.com

**Technical Facilities:** Channel No. 13 (210-216 MHz). Authorized power: 45-kw visual, aural. Antenna: 1588-ft above av. terrain, 1565-ft. above ground, 2700-ft. above sea level.

Latitude	30°	43'	34"
Longitude	97°	59'	23"

**Note:** Latitude and longitude coordinates shown are based on the North American Datum of 1927 (NAD 27) as currently required by the Mass Media Bureau of the FCC.

**Ownership:** Univision Communications Inc. (Group Owner).

**Began Operation:** Station operating under Special Temporary Authority at 45-kw visual; no on-air date.

**Represented (sales):** Continental Television Sales.

**Personnel:**

Ron Crowder, General Manager.

Duane Sartor, Operations Manager.

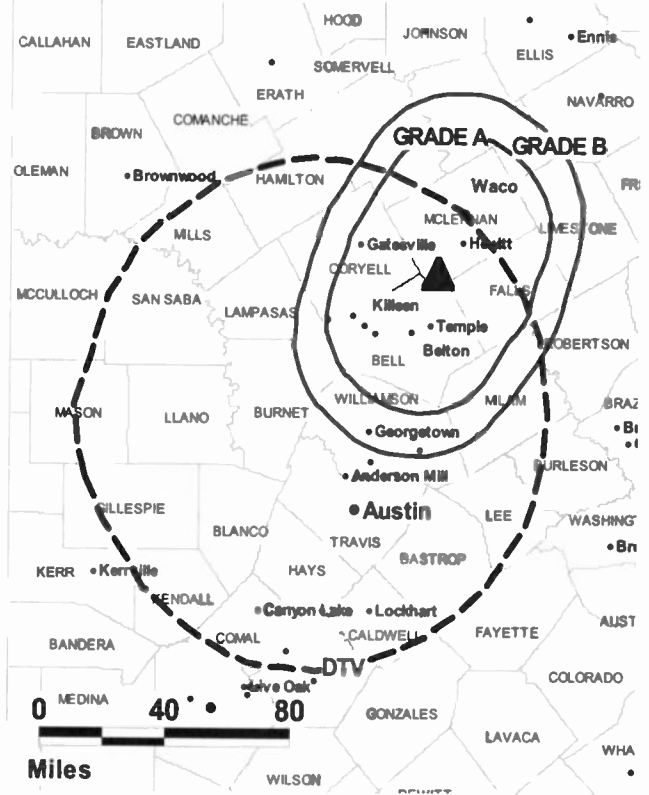
Jim Baronet, General Sales Manager.

Robin Rice, National Sales Manager.

Lou Strowger, Chief Engineer.

Edna Williams, Business Manager.

KAKW-DT BMPCDT-20060628ACJ GRANTED: 8/4/2006



© 2007 Warren Communications News

Caroline Nelson, Traffic Manager.

City of License: Killeen. Station DMA: Austin, TX. Rank: 52.

Nielsen Data: Not available.

**KAKW-TV**  
Ch. 62

**Network Service:** UNV.

**Licensee:** KAKW License Partnership LP, 1999 Avenue of the Stars, Suite 3050, Los Angeles, CA 90067.

**Studio:** 8803 Woodway Dr., Waco, TX 76712-2344.

**Mailing Address:** 8803 Woodway Dr., Waco, TX 76712-2344.

**Phone:** 254-776-3844; 800-456-3844. **Fax:** 254-776-8032.

**Web Site:** <http://www.kwkt.com>

**Technical Facilities:** Channel No. 62 (758-764 MHz). Authorized power: 1650-kw max. visual. Antenna: 1814-ft above av. terrain, 1790-ft. above ground, 2926-ft. above sea level.

Latitude 30° 43' 33"  
Longitude 97° 59' 24"

**Digital Facilities:** Channel No. 13 (210-216 MHz). Power: 45-kw visual, aural. Antenna: 1588-ft above av. terrain, 1565-ft. above ground, 2700-ft. above sea level.

Latitude 30° 43' 34"  
Longitude 97° 59' 23"

**FCC Digital File Number:** BPCDT-19991027ADJ. Granted: August 04, 2006.

**Note:** Latitude and longitude coordinates shown are based on the North American Datum of 1927 (NAD 27) as currently required by the Mass Media Bureau of the FCC.

**LMA:** Local marketing agreement with KWKT (W, F), Waco.

**Ownership:** Univision Communications Inc. (Group Owner).

**Began Operation:** May 31, 1996. Sale to Broadcasting Media Partners Inc. pends. Sale to present owner by White Knight Holding Inc. approved by FCC December 10, 2001. Sale to White Knight Holding Inc. by 62 Broadcasting Inc. approved by FCC July 24, 1995.

**Represented (sales):** Continental Television Sales.

**Represented (engineering):** Marsand Inc.

**Personnel:**

Ron Crowder, General Manager.

Duane Sartor, Operations Manager.

Jim Baronet, General Sales Manager.

Robin Rice, National Sales Manager.

Lou Strowger, Chief Engineer.

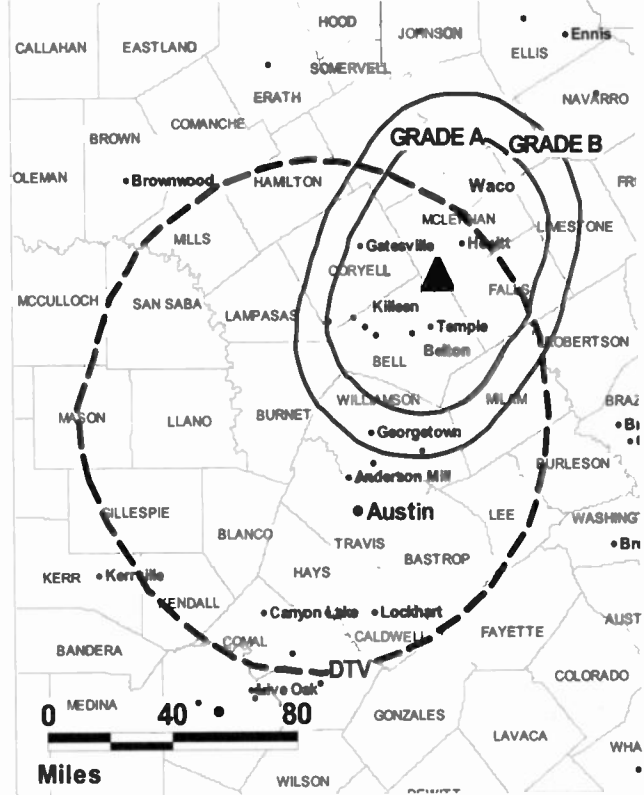
Edna Williams, Business Manager.

Caroline Nelson, Traffic Manager.

**Rates:** On request.

**City of License:** Killeen. **Station DMA:** Austin, TX. **Rank:** 52.

**KAKW-TV BPCT-19990813LE GRANTED: 10/14/1999**



Circulation © 2006 Nielsen. Coverage based on Nielsen study.

GrandTotal	Cable	Non-cable	Total
	TV Households	TV Households	TV Households
Estimated Station Totals *	442,920	108,010	550,930
Average Weekly Circulation (2006)	33,560	8,961	42,521
Average Daily Circulation (2006)			27,187
Station OMA Total	Cable	Non-cable	Total
	TV Households	TV Households	TV Households
Estimated Station Totals *	275,460	108,010	383,470
Average Weekly Circulation (2006)	22,315	8,961	31,276
Average Daily Circulation (2006)			21,484
Other OMA Total	Cable	Non-cable	Total
	TV Households	TV Households	TV Households
Estimated Station Totals *	167,460	0	167,460
Average Weekly Circulation (2006)	11,245	0	11,245
Average Daily Circulation (2006)			5,703

\*Estimated station totals are sums of the Nielsen TV and Cable TV household estimates for each county in which the station registers viewing of more than 5% as per the Nielsen Survey Methods.

**KLDT**  
**Ch. 55**

**Network Service:** IND.

**Licensee:** Johnson Broadcasting of Dallas Inc., 8440 W. Park, Houston, TX 77063.

**Studio:** 2450 Rockbrook Dr., Lewisville, TX 75067.

**Mailing Address:** 2450 Rockbrook Dr., Lewisville, TX 75067.

**Phone:** 972-316-2115; 713-974-5697. **Fax:** 972-316-1112.

**E-mail:** 1garysaenz@netzero.net

**Technical Facilities:** Channel No. 55 (716-722 MHz). Authorized power: 3240-kw max. visual. Antenna: 469-ft above av. terrain, 472-ft. above ground, 994-ft. above sea level.

Latitude	33°	00'	19"
Longitude	96°	58'	59"

Holds CP for change to 5000-kw max. visual, 1621-ft above av. terrain, 1473-ft. above ground, 2290-ft. above sea level; lat. 32° 32' 36", long. 96° 57' 32", BPCT-20020307ABK.

**Transmitter:** 2450 Rockbrook (St. Rd. 3040), Lewisville; 8.7-mi. SE of Lake Dallas.

**Digital Facilities:** Channel No. 54 (710-716 MHz). Power: 75-kw max. visual. Antenna: 1621-ft above av. terrain, 1473-ft. above ground, 2287-ft. above sea level.

Latitude	32°	32'	36"
Longitude	96°	57'	32"

**Note:** Latitude and longitude coordinates shown are based on the North American Datum of 1927 (NAD 27) as currently required by the Mass Media Bureau of the FCC.

**Ownership:** Douglas Johnson (Group Owner).

**Began Operation:** October 1, 1997. Station has petitioned the FCC seeking to end analog operations and operate in digital format only. Sale to Hispanic Television Network Inc. approved by FCC August 7, 2000, but never consummated.

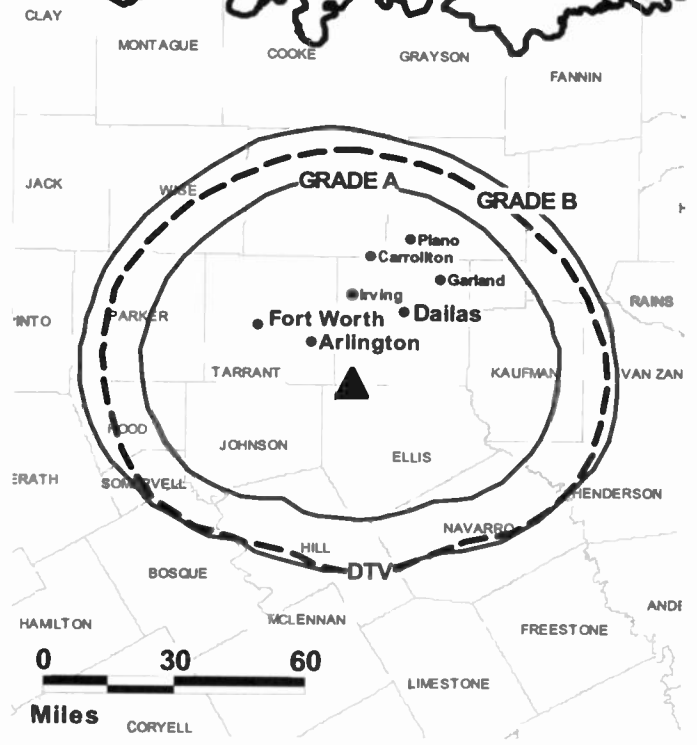
**Represented (legal):** Smithwick & Belendiuk PC.

**Personnel:**

Douglas Johnson, General Manager.

Gary Saenz, Master Control Supervisor.

**KLDT BPCT-20020307ABK GRANTED: 5/9/2003**



© 2007 Warren Communications News

**Andrew Bichel, Chief Engineer.**

**Rates:** On request.

**City of License:** Lake Dallas. **Station DMA:** Dallas-Fort Worth, TX. **Rank:** 6.

**Nielsen Data:** Not available.

**KLDT-DT**  
**Ch. 54**

**Network Service:** IND.

**Grantee:** Johnson Broadcasting of Dallas Inc., 8440 W. Park, Houston, TX 77063.

**Studio:** 2450 Rockbrook Dr., Lewisville, TX 75067.

**Mailing Address:** 2450 Rockbrook Dr., Lewisville, TX 75067.

**Phone:** 972-316-2115. **Fax:** 972-316-1112.

**E-mail:** 1garysaenz@netzero.net

**Technical Facilities:** Channel No. 54 (710-716 MHz). Authorized power: 75-kw max. visual. Antenna: 1621-ft above av. terrain, 1473-ft. above ground, 2287-ft. above sea level.

Latitude	32°	32'	36"
Longitude	96°	57'	32"

**Note:** Latitude and longitude coordinates shown are based on the North American Datum of 1927 (NAD 27) as currently required by the Mass Media Bureau of the FCC.

**Ownership:** Douglas Johnson (Group Owner).

**Began Operation:** February 1, 2003. Station operating under Special Temporary Authority at 3.25-kw max. visual.

**Personnel:**

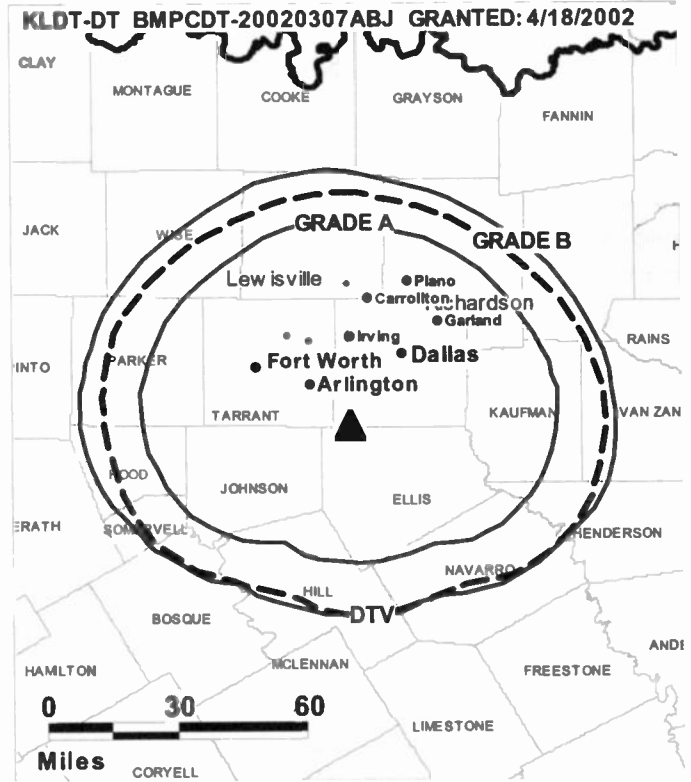
Douglas Johnson, General Manager.

Gary Saenz, Master Control Supervisor.

Andrew Bicnel, Chief Engineer.

**City of License:** Lake Dallas. **Station DMA:** Dallas-Fort Worth, TX. **Rank:** 6.

**Nielsen Data:** Not available.



© 2007 Warren Communications News

**KGNS-DT**  
**Ch. 15**

**Network Service:** NBC.

**Grantee:** SagamoreHill Broadcasting of Texas LLC, 3825 Inveness Way, Augusta, GA 30907.

**Studio:** 120 W. Del Mar Blvd., Laredo, TX 78045.

**Mailing Address:** Box 2829, Laredo, TX 78044.

**Phone:** 956-727-8888. **Fax:** 956-727-5336.

**E-mail:** nsanchez@pro8news.com

**Web Site:** <http://www.pro8news.com>

**Technical Facilities:** Channel No. 15 (476-482 MHz). Authorized power: 1000-kw max. visual. Antenna: 935-ft above av. terrain, 942-ft. above ground, 1427-ft. above sea level.

Latitude	27°	40'	21"
Longitude	99°	39'	51"

Requests modification of CP for change to 2.4-kw max. visual; BMPCDT-20060707ACX.

**Note:** Latitude and longitude coordinates shown are based on the North American Datum of 1927 (NAD 27) as currently required by the Mass Media Bureau of the FCC.

**Ownership:** SagamoreHill Broadcasting LLC (Group Owner).

**Began Operation:** Station operating under Special Temporary Authority at 2.16-kw max. visual; no on-air date

**Represented (legal):** Wiley, Rein & Fielding.

**Represented (sales):** Continental Television Sales.

**Personnel:**

Mary Nell Sanchez, Vice President & General Manager.

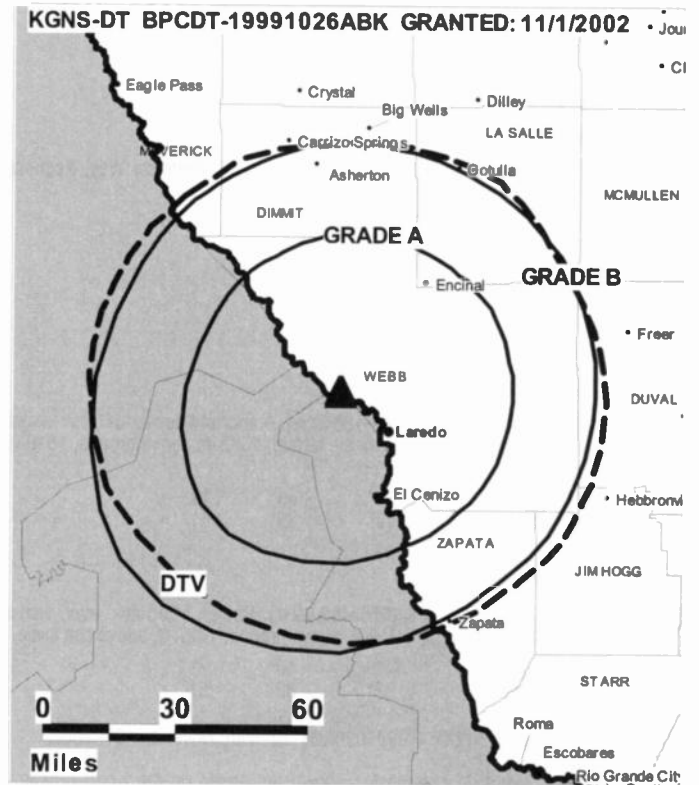
Jose Luis Salinas, Production Manager.

Ramiro Saucedo, Creative Services Director.

Diga Ramirez, Traffic Manager.

Juan Cue, Local Sales Manager.

Carlos Salinas, National & Regional Sales Manager.



© 2007 Warren Communications News

Raymond Gomez, News Director.

David York, Chief Engineer.

Maria Lopez, Programming Director.

**City of License:** Laredo. **Station DMA:** Laredo, TX. **Rank:** 187.

**Nielsen Data:** Not available.



**KGNS-TV**  
**Ch. 8**

**Network Service:** NBC.

**Licensee:** SagamoreHill Broadcasting of Texas LLC, 3825 Inverness Way, Augusta, GA 30907.

**Studio:** 120 W. Del Mar Blvd., Laredo, TX 78045.

**Mailing Address:** Box 2829, Laredo, TX 78045.

**Phone:** 956-727-8888. **Fax:** 956-727-5336.

**E-mail:** nsanchez@pro8news.com

**Web Site:** http://www.pro8news.com

**Technical Facilities:** Channel No. 8 (180-186 MHz). Authorized power: 316-kw visual, 42.2-kw aural. Antenna: 1024-ft above av. terrain, 1033-ft. above ground, 1519-ft. above sea level.

Latitude 27° 40' 21"  
Longitude 99° 39' 51"

**Transmitter:** 6.52-mi. N of Islitas.

**Digital Facilities:** Channel No. 15 (476-482 MHz). Power: 1000-kw max. visual. Antenna: 935-ft above av. terrain, 942-ft. above ground, 1427-ft. above sea level.

Latitude 27° 40' 21"  
Longitude 99° 39' 51"

**FCC Digital File Number:** BPCDT-19991026ABK. Granted: November 01, 2002.

**Note:** Latitude and longitude coordinates shown are based on the North American Datum of 1927 (NAD 27) as currently required by the Mass Media Bureau of the FCC.

**News Service:** AP.

**Ownership:** SagamoreHill Broadcasting LLC (Group Owner).

**Began Operation:** January 5, 1956. Transfer by partners H. C. Avery Jr. & David H. Cole to Donald W. Reynolds approved by FCC July 30, 1958 (Television Digest, Vol. 14:28, 32). Sale to T. Frank Smith Jr., et al., approved by FCC October 4, 1977. Sale to Burke Broadcasting approved by FCC October 28, 1983; rescinded November 2, 1983; granted December 15, 1983. Federal court subsequently ordered that Burke sell station back to Gulf Coast Broadcasting Co., to be followed by sale to Century Development Corp. (Malcolm I. Glazer). Sale to present owner by The Malcolm Glazer Trust approved by FCC September 28, 2004.

**Represented (sales):** Continental Television Sales.

**Represented (legal):** Wiley, Rein & Fielding.

**Personnel:**

Mary Nell Sanchez, Vice President & General Manager.

Juan Cue, Local Sales Manager.

Carlos Salinas, National & Regional Sales Manager.

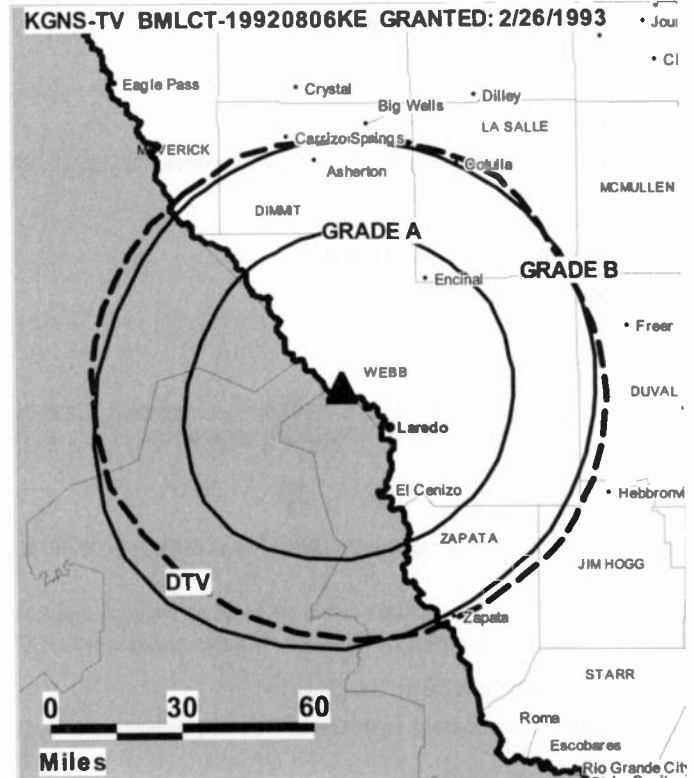
Raymond Gomez, News Director.

David York, Chief Engineer.

Maria Lopez, Programming Director.

Jose Luis Salinas, Production Manager.

Ramiro Saucedo, Creative Services Director.



© 2007 Warren Communications News

Olga Ramirez, Traffic Manager.

**Rates:** On request.

**City of License:** Laredo. **Station DMA:** Laredo, TX. **Rank:** 187.

Circulation © 2006 Nielsen. Coverage based on Nielsen study.

GrandTotal	Cable TV Households	Non-cable TV Households	Total TV Households
Estimated Station Totals *	43,600	22,800	66,400
Average Weekly Circulation (2006)	24,191	5,625	29,816
Average Daily Circulation (2006)			18,063
Station DMA Total	Cable TV Households	Non-cable TV Households	Total TV Households
Estimated Station Totals *	41,610	22,800	64,410
Average Weekly Circulation (2006)	23,562	5,625	29,187
Average Daily Circulation (2006)			17,960
Other DMA Total	Cable TV Households	Non-cable TV Households	Total TV Households
Estimated Station Totals *	1,990	0	1,990
Average Weekly Circulation (2006)	629	0	629
Average Daily Circulation (2006)			103

\*Estimated station totals are sums of the Nielsen TV and Cable TV household estimates for each county in which the station registers viewing of more than 5% as per the Nielsen Survey Methods.

**KLDO-DT**

**Ch. 19**

**Network Service:** UNV.

**Grantee:** Entravision Holdings LLC, 801 N. Jackson, McAllen, TX 78504.

**Studio:** 222 Bob Bullock Loop, Laredo, TX 78043.

**Mailing Address:** 222 Bob Bullock Loop, Laredo, TX 78043.

**Phone:** 956-727-0027. **Fax:** 956-727-2673.

**E-mail:** ariverasotto@entravision.com

**Technical Facilities:** Channel No. 19 (500-506 MHz). Authorized power: 5-kw max. visual, aural. Antenna: 359-ft above av. terrain, 400-ft. above ground, 873-ft. above sea level.

Latitude	27°	39'	52.9"
Longitude	99°	36'	24.9"

**Note:** Latitude and longitude coordinates shown are based on the North American Datum of 1927 (NAD 27) as currently required by the Mass Media Bureau of the FCC.

**Ownership:** Entravision Communications Corp. (Group Owner).

**Began Operation:** Station operating under Special Temporary Authority at 7-kw max. visual; no on-air date.

**Personnel:**

**Terry Elena Ordaz**, General Manager & General Sales Manager.

**Carla Jenkins**, Local Sales Manager.

**Mike Graytan**, News Director.

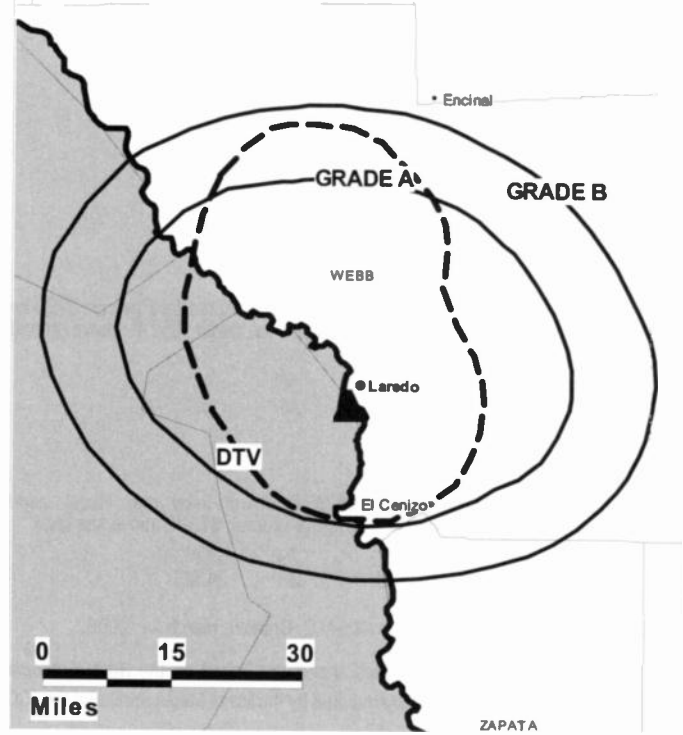
**Joe Martinez**, Chief Engineer.

**Elizabeth Canavati**, Business Manager.

**Ime Valenzuela**, Promotion Director.

**Bill Teogarcia**, Production Manager.

KLDO-DT BMPCDT-20060112AEV GRANTED: 3/14/2006



© 2007 Warren Communications News

**Isa Gonzales**, Traffic Manager.

**City of License:** Laredo. **Station DMA:** Laredo, TX. **Rank:** 187.

**Nielsen Data:** Not available.

**KLDO-TV**  
Ch. 27

**Network Service:** UNV.

**Licensee:** Entravision Holdings LLC, 801 N. Jackson, McAllen, TX 78504.

**Studio:** 222 Bob Bullock Loop, Laredo, TX 78043.

**Mailing Address:** 222 Bob Bullock Loop, Laredo, TX 78043.

**Phone:** 956-727-0027. **Fax:** 956-727-2673.

**E-mail:** ariverasotto@entravision.com

**Technical Facilities:** Channel No. 27 (548-554 MHz). Authorized power: 3720-kw max. visual, 372-kw aural. Antenna: 220-ft above av. terrain, 352-ft. above ground, 732-ft. above sea level.

Latitude 27° 30' 04"  
Longitude 99° 30' 37"

**Transmitter:** St. Maria & Zaragosa Sts.

**Digital Facilities:** Channel No. 19 (500-506 MHz). Power: 5-kw max. visual, aural. Antenna: 359-ft above av. terrain, 400-ft. above ground, 873-ft. above sea level.

Latitude 27° 39' 52.9"  
Longitude 99° 36' 24.9"

**FCC Digital File Number:** BPCDT-19991025ACZ. Granted: March 14, 2006.

**Note:** Latitude and longitude coordinates shown are based on the North American Datum of 1927 (NAD 27) as currently required by the Mass Media Bureau of the FCC.

**SNG Mobile Dish:** M/A-Com, .

**Ownership:** Entravision Communications Corp. (Group Owner).

**Began Operation:** December 18, 1984.

**Represented (sales):** Univision.

**Represented (legal):** Thompson, Hine & Flory LLP.

**Personnel:**

Terry Elena Ordaz, General Manager & General Sales Manager.

Carla Bafidis Jenkins, Local Sales Manager.

Mike Graytan, News Director.

Joe Martinez, Chief Engineer.

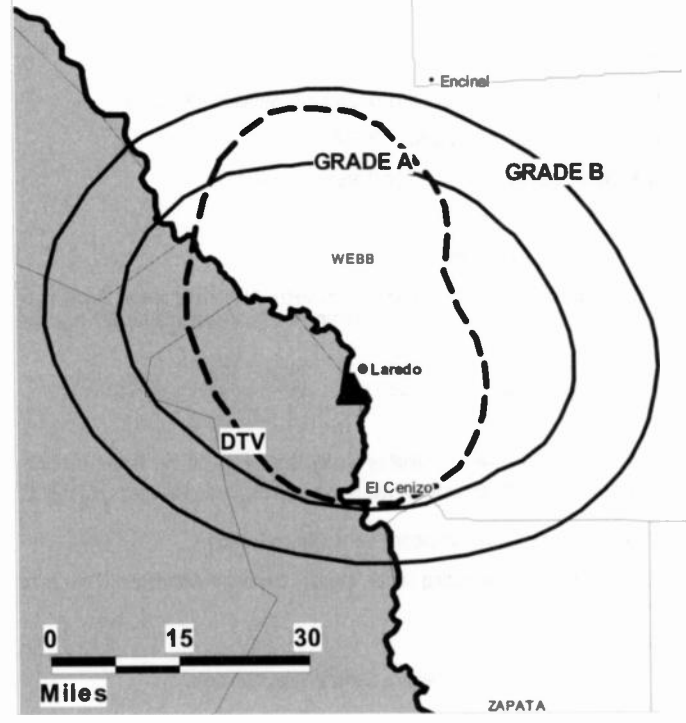
Elizabeth Canavati, Business Manager.

Ime Valenzuela, Promotion Director.

Bill Luis Teogarcia, Production Manager.

Isa Gonzales, Traffic Manager.

KLDO-TV BPCT-19820614KI GRANTED: 5/18/1983



© 2007 Warren Communications News

**Highest 30 Sec. Rate:** \$325.

**City of License:** Laredo. **Station DMA:** Laredo, TX. **Rank:** 187.

Circulation © 2006 Nielsen. Coverage based on Nielsen study.

GrandTotal	Cable TV Households	Non-cable TV Households	Total TV Households
Estimated Station Totals *	41,610	21,010	62,620
Average Weekly Circulation (2006)	23,910	15,190	39,100
Average Daily Circulation (2006)			25,083
Station DMA Total	Cable TV Households	Non-cable TV Households	Total TV Households
Estimated Station Totals *	41,610	21,010	62,620
Average Weekly Circulation (2006)	23,910	15,190	39,100
Average Daily Circulation (2006)			25,083

\*Estimated station totals are sums of the Nielsen TV and Cable TV household estimates for each county in which the station registers viewing of more than 5% as per the Nielsen Survey Methods.

**KVTV**  
**Ch. 13**  
**(Satellite of KZTV, Corpus Christi)**

**Network Service:** CBS.

**Licensee:** Eagle Creek Broadcasting of Laredo LLC, 2111 University Dr., Suite 650, Okemos, MI 48864.

**Studio:** 2600 Shea & Anna Sts., Laredo, TX 78041.

**Mailing Address:** Box 2039, Laredo, TX 78044-2039.

**Phone:** 956-727-1300. **Fax:** 956-723-0474.

**E-mail:** contactus@kztv10.com

**Web Site:** http://www.kvtv.com

**Technical Facilities:** Channel No. 13 (210-216 MHz). Authorized power: 87.5-kw visual, 17.4-kw aural. Antenna: 920-ft above av. terrain, 1035-ft. above ground, 1449-ft. above sea level.

Latitude 27° 31' 04"  
 Longitude 99° 31' 20"

**Transmitter:** Anna & Shea Sts.

**Digital Facilities:** Channel No. 31 (572-578 MHz). Power: 35-kw max. visual, aural. Antenna: 594-ft above av. terrain, 656-ft. above ground, 1071-ft. above sea level.

Latitude 27° 31' 12"  
 Longitude 99° 31' 19"

**FCC Digital File Number:** BPCDT-19991101AKI. Granted: March 13, 2006.

**Note:** Latitude and longitude coordinates shown are based on the North American Datum of 1927 (NAD 27) as currently required by the Mass Media Bureau of the FCC.

**News Services:** UPI, Southwest Newswire, CBS Newspath.

**Ownership:** Eagle Creek Broadcasting LLC (Group Owner).

**Began Operation:** December 28, 1973.

**Represented (legal):** Leventhal, Senter & Lerman PLLC.

**Represented (sales):** Millennium Sales & Marketing.

**Personnel:**

**Oale Remy**, President, General Manager & Program Director.

**Shelly Langhan**, General Sales Manager.

**Billy Brotherton**, Local Sales Manager.

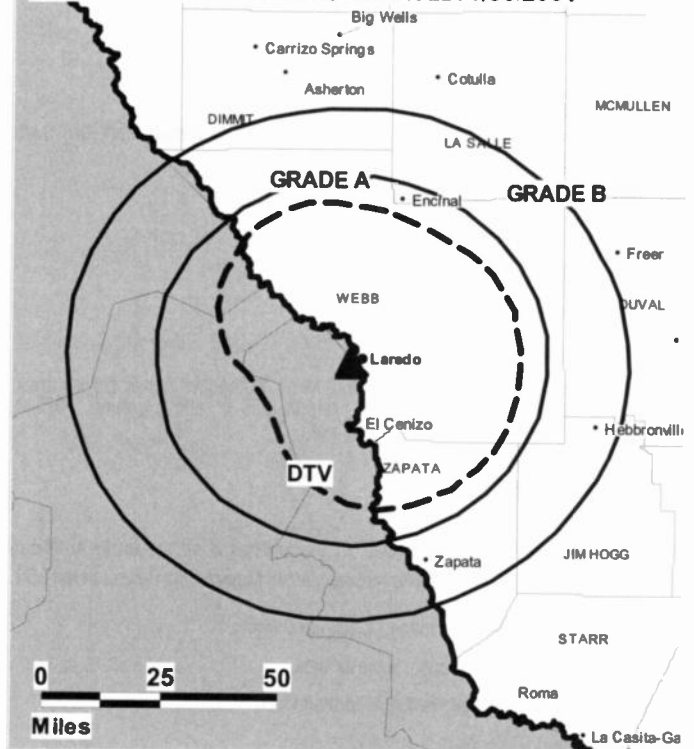
**Kent Harrell**, News Director.

**Rich Hutchinson**, Chief Engineer.

**Amando Solis**, Business Manager.

**Carol Rostohar**, Promotion Director.

**KVTV BPCT-20010116AHQ GRANTED: 1/30/2001**



© 2007 Warren Communications News

**Sherry Lemerond**, Traffic Manager.

**Highest 30 Sec. Rate:** \$250.

**City of License:** Laredo. **Station DMA:** Laredo, TX. **Rank:** 187.

Circulation © 2006 Nielsen. Coverage based on Nielsen study.

<b>GrandTotal</b>	<b>Cable TV Households</b>	<b>Non-cable TV Households</b>	<b>Total TV Households</b>
Estimated Station Totals *	41,610	21,010	62,620
Average Weekly Circulation (2006)	12,774	5,610	18,384
Average Daily Circulation (2006)			7,050
<b>Station DMA Total</b>	<b>Cable TV Households</b>	<b>Non-cable TV Households</b>	<b>Total TV Households</b>
Estimated Station Totals *	41,610	21,010	62,620
Average Weekly Circulation (2006)	12,774	5,610	18,384
Average Daily Circulation (2006)			7,050

\*Estimated station totals are sums of the Nielsen TV and Cable TV household estimates for each county in which the station registers viewing of more than 5% as per the Nielsen Survey Methods.

**KVTV-DT**  
**Ch. 31**

**Network Service:** CBS.

**Grantee:** Eagle Creek Broadcasting of Laredo LLC, 2111 University Park Dr., Suite 650, Okemos, MI 48864.

**Studio:** 2600 Shea & Anna Sts., Laredo, TX 78041.

**Mailing Address:** Box 2039, Laredo, TX 78044.

**Phone:** 956-727-1300. **Fax:** 956-723-0474.

**E-mail:** [contactus@kztv10.com](mailto:contactus@kztv10.com)

**Web Site:** <http://www.kvtv.com>

**Technical Facilities:** Channel No. 31 (572-578 MHz). Authorized power: 35-kw max. visual, aural. Antenna: 594-ft above av. terrain, 656-ft. above ground, 1071-ft. above sea level.

Latitude	27°	31'	12"
Longitude	99°	31'	19"

**Note:** Latitude and longitude coordinates shown are based on the North American Datum of 1927 (NAD 27) as currently required by the Mass Media Bureau of the FCC.

**Ownership:** Eagle Creek Broadcasting LLC (Group Owner).

**Began Operation:** Station operating; no on-air date.

**Represented (legal):** Leventhal, Senter & Lerman PLLC.

**Represented (sales):** Millennium Sales & Marketing.

**Personnel:**

**Dale Remy,** President, General Manager & Program Director.

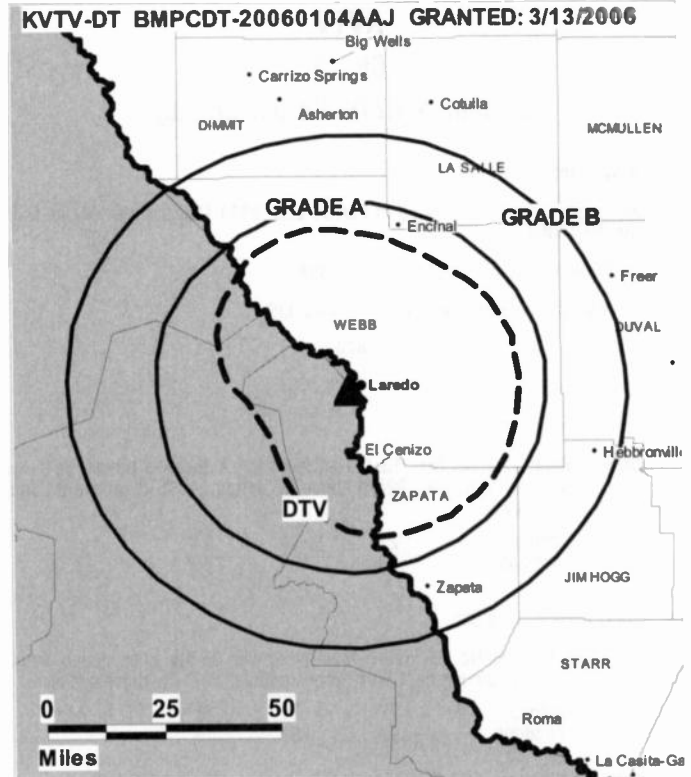
**Shelly Langhan,** General Sales Manager.

**Billy Brotherton,** Local Sales Manager.

**Kent Harrell,** News Director.

**Rich Hutchinson,** Chief Engineer.

**Amando Solis,** Business Manager.



© 2007 Warren Communications News

**Carol Rostohar,** Promotion Director.

**Sherry Lemerond,** Traffic Manager.

**City of License:** Laredo. **Station DMA:** Laredo, TX. **Rank:** 187.

**Nielsen Data:** Not available.

**KXAM-DT**

**Ch. 27**

**Network Service:** NBC.

**Grantee:** KXAN Inc., Box 490, Austin, TX 78767.

**Studio:** 908 W. Martin L. King Blvd., Austin, TX 78701.

**Mailing Address:** Box 490, Austin, TX 78767.

**Phone:** 512-476-3636. **Fax:** 512-476-1520.

**E-mail:** news36@kxan.com

**Web Site:** http://www.kxam14.com

**Technical Facilities:** Channel No. 27 (548-554 MHz). Authorized power: 660-kw max. visual. Antenna: 817-ft above av. terrain, 394-ft. above ground, 1932-ft. above sea level.

Latitude	30°	40'	36"
Longitude	98°	33'	59"

**Note:** Latitude and longitude coordinates shown are based on the North American Datum of 1927 (NAD 27) as currently required by the Mass Media Bureau of the FCC.

**Ownership:** LIN TV Corp. (Group Owner).

**Began Operation:** Station operating under Special Temporary Authority at 125-kw max. visual; no on-air date.

**Personnel:**

**Carlos Fernandez, President & General Manager.**

**James Holowaty, Operations & Production Manager.**

**Teansie Garfield, General Sales Manager.**

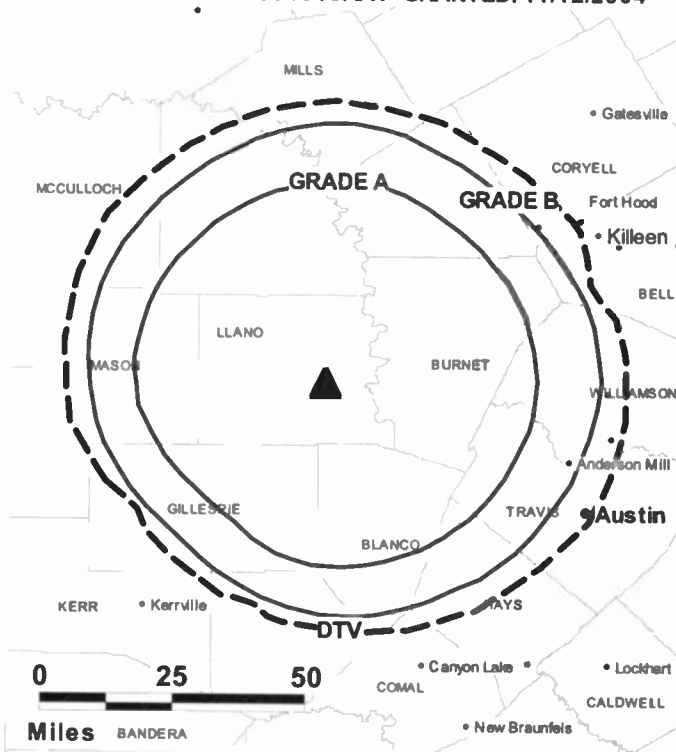
**Bruce Whiteaker, News Director.**

**Mark Dunham, Chief Engineer.**

**Anne Peterson, Business Manager.**

**Regina Sota, Program Director.**

**KXAM-DT BPCDT-19991018AAV GRANTED: 11/12/2004**



© 2007 Warren Communications News

**Jim Canning, Promotion Director.**

**Laura Hansen, Traffic Manager.**

**City of License:** Llano. **Station DMA:** Austin, TX. **Rank:** 52.

**Nielsen Data:** Not available.

**KXAM-TV**  
**Ch. 14**  
**(Satellite of KXAN-TV, Austin)**

**Network Service:** NBC.

**Licensee:** KXAN inc., Box 490, Austin, TX 78767.

**Studio:** 908 W. Martin L. King Jr. Blvd., Austin, TX 78701.

**Mailing Address:** Box 490, Austin, TX 78767.

**Phone:** 512-476-3636. **Fax:** 512-469-0630.

**E-mail:** news36@kxan.com

**Web Site:** http://www.kxam14.com

**Technical Facilities:** Channel No. 14 (470-476 MHz). Authorized power: 3160-kw max. visual. Antenna: 883-ft above av. terrain, 459-ft. above ground, 1998-ft. above sea level.

Latitude	30°	40'	36"
Longitude	98°	33'	59"

**Transmitter:** 8-mi. SE of Llano, off State Rte. 71.

**Digital Facilities:** Channel No. 27 (548-554 MHz). Power: 660-kw max. visual. Antenna: 817-ft above av. terrain, 394-ft. above ground, 1932-ft. above sea level.

Latitude	30°	40'	36"
Longitude	98°	33'	59"

**FCC Digital File Number:** BPCDT-19991018AAV. Granted: November 12, 2004.

**Note:** Latitude and longitude coordinates shown are based on the North American Datum of 1927 (NAD 27) as currently required by the Mass Media Bureau of the FCC.

**Ownership:** LIN TV Corp. (Group Owner).

**Began Operation:** September 6, 1991. Sale of controlling interest in LIN from AT&T to Hicks, Muse, Tate & Furst approved by FCC March 2, 1998 (Television Digest, Vol. 37:33, 42: 38:2, 10). Proposed sale of Hicks, Muse interest to Chancellor Media dismissed.

**Represented (legal):** Covington & Burling.

**Personnel:**

**Carlos Fernandez,** President & General Manager.

**James Holowaty,** Operations & Production Manager.

**Teansie Garfield,** General Sales Manager.

**Bruce Whiteaker,** News Director.

**Mark Dunham,** Chief Engineer.

**Anne Peterson,** Business Manager.

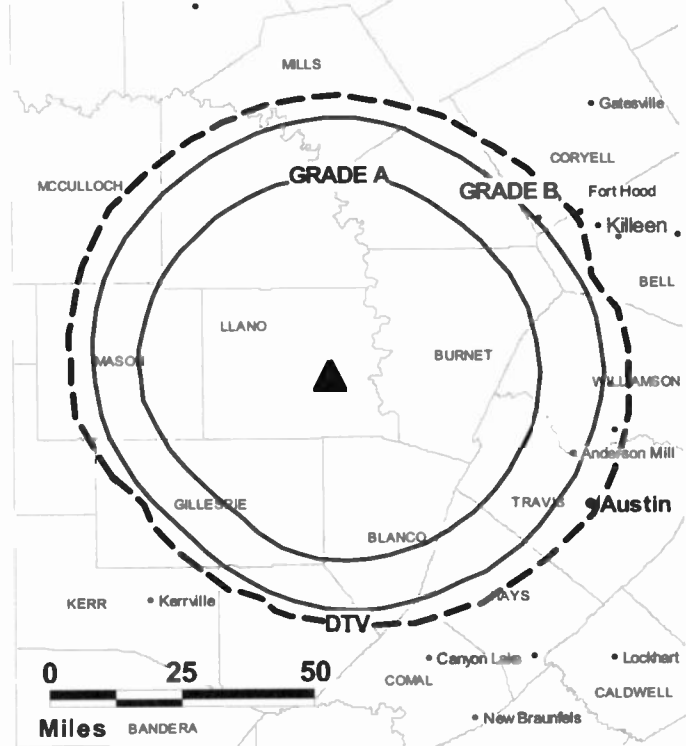
**Regina Sota,** Program Director.

**Jim Canning,** Promotion Director.

**Laura Hansen,** Traffic Manager.

**Rates:** On request.

**KXAM-TV BMPCT-19890509KG GRANTED: 11/15/1990**



© 2007 Warren Communications News

**City of License:** Llano. **Station DMA:** Austin, TX. **Rank:** 52.

Circulation © 2006 Nielsen. Coverage based on Nielsen study.

GrandTotal	Cable TV Households	Non-cable TV Households	Total TV Households
Estimated Station Totals *	10,870	22,290	33,160
Average Weekly Circulation (2006)	5,422	2,652	8,074
Average Daily Circulation (2006)			4,652
Station DMA Total	Cable TV Households	Non-cable TV Households	Total TV Households
Estimated Station Totals *	8,340	21,590	29,930
Average Weekly Circulation (2006)	4,982	2,615	7,597
Average Daily Circulation (2006)			4,522
Other DMA Total	Cable TV Households	Non-cable TV Households	Total TV Households
Estimated Station Totals *	2,530	700	3,230
Average Weekly Circulation (2006)	440	37	477
Average Daily Circulation (2006)			130

\*Estimated station totals are sums of the Nielsen TV and Cable TV household estimates for each county in which the station registers viewing of more than 5% as per the Nielsen Survey Methods.

**KCEB**  
**Ch. 54**

**Network Service:** MNT.

**Permittee:** Estes Broadcasting Inc., 910 Travis St., Suite 2030, Houston, TX 77002.

**Studio:** 701 N. Access Rd., Longview, TX 75602.

**Mailing Address:** 701 N. Access Rd., Longview, TX 75602.

**Phone:** 903-553-0054. **Fax:** 903-753-6673.

**Technical Facilities:** Channel No. 54 (710-716 MHz). Authorized power: 5000-kw max. visual. Antenna: 829-ft above av. terrain, 716-ft. above ground, 1178-ft. above sea level.

Latitude	32°	35'	36"
Longitude	94°	49'	10"

Holds CP for change to channel number 38, 878-ft above av. terrain, 815-ft. above ground, 1326-ft. above sea level; lat. 32° 15' 36", long. 94° 57' 00", BPCT-20040521AGY.

**Transmitter:** 0.2-mi. N of intersection of Rtes. 300 & 1844 at Seven Pines, Upshur County.

**Note:** Latitude and longitude coordinates shown are based on the North American Datum of 1927 (NAD 27) as currently required by the Mass Media Bureau of the FCC.

**Ownership:** Estes Broadcasting LLC.

**Began Operation:** July 20, 2003. Transfer of control to Dimension Enterprises Ltd. (Charles H. Chatelain) from JMI Services Inc. approved by FCC November 24, 2003.

**Represented (legal):** Fletcher, Heald & Hildreth PLC.

**Represented (engineering):** Cavell, Mertz & Davis Inc.

**Personnel:**

Tony Cruz, General Manager.

Tyrone Curl, General Sales Manager.

Hugh Peavy, Chief Engineer.

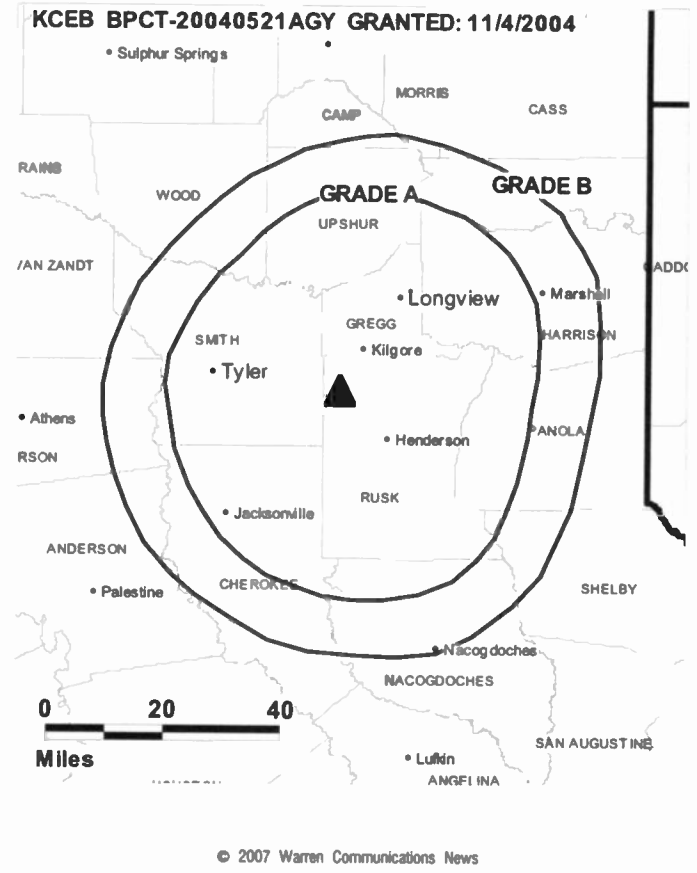
Jeremy Butler, Promotion Director.

Dale Lessenberry, Creative Services Director.

Andril Dickey, Traffic Liaison.

**City of License:** Longview.

**Station DMA:** Tyler-Longview (Lufkin & Nacogdoches), TX. Rank: 111.



Circulation © 2006 Nielsen. Coverage based on Nielsen study.

GrandTotal	Cable TV Households	Non-cable TV Households	Total TV Households
Estimated Station Totals *	15,320	0	15,320
Average Weekly Circulation (2006)	1,173	0	1,173
Average Daily Circulation (2006)			141

Station DMA Total	Cable TV Households	Non-cable TV Households	Total TV Households
Estimated Station Totals *	15,320	0	15,320
Average Weekly Circulation (2006)	1,173	0	1,173
Average Daily Circulation (2006)			141

\*Estimated station totals are sums of the Nielsen TV and Cable TV household estimates for each county in which the station registers viewing of more than 5% as per the Nielsen Survey Methods.



**KFXK**  
**Ch. 51**

**Network Service:** FOX.

**Licensee:** White Knight Holdings Inc., Debtor In Possession, 700 St. John St., Suite 301, Lafayette, LA 70501.

**Studio:** 701 N. Access Rd., Longview, TX 75602.

**Mailing Address:** 701 N. Access Rd., Longview, TX 75602.

**Phone:** 903-236-0051; 903-758-1691. **Fax:** 903-753-6637.

**E-mail:** jgermany@nbc56.com

**Web Site:** http://www.fox51.com

**Technical Facilities:** Channel No. 51 (692-698 MHz). Authorized power: 4683-kw max. visual, 309.7-kw aural. Antenna: 1249-ft above av. terrain, 1175-ft. above ground, 1695-ft. above sea level.

Latitude 32° 15' 35"  
Longitude 94° 57' 02"

**Transmitter:** 1-mi. NW of intersection of Hwys. 42 & 1513, New London.

**Digital Facilities:** Channel No. 31 (572-578 MHz). Power: 1000-kw max. visual. Antenna: 1184-ft above av. terrain, 1109-ft. above ground, 1631-ft. above sea level.

Latitude 32° 15' 35"  
Longitude 94° 57' 02"

**FCC Digital File Number:** BPCDT-19991027ACM. Granted: March 07, 2001.

**Note:** Latitude and longitude coordinates shown are based on the North American Datum of 1927 (NAD 27) as currently required by the Mass Media Bureau of the FCC.

**Satellite Earth Stations:** Transmitter RCA; Harris, 6.5-meter C-band; Scientific-Atlanta, 7-meter C-band; M/A-Com, Ku-band; Scientific-Atlanta, M/A-Com, Harris receivers.

**Ownership:** White Knight Holdings Inc., Debtor In Possession (Group Owner).

**Began Operation:** September 9, 1984. Sale to present owner from Inwood Investors Partnership LP approved by FCC July 16, 1998. Sale to Kamin Broadcasting Co./Longview LP (later Inwood Investors) by Jason R. Searcy, Trustee-In-Bankruptcy approved by FCC November 8, 1990. Assignment to Jason R. Searcy, Trustee-In-Bankruptcy from KLMG-TV Inc., Debtor In Possession approved by FCC November 9, 1989. Involuntary assignment to KLMG-TV Debtor In Possession approved by FCC June 30, 1987.

**Represented (sales):** Millennium Sales & Marketing.

**Represented (legal):** Pillsbury Winthrop Shaw Pittman LLP.

**Personnel:**

Tony Cruz, General Manager.

Tyrone Curi, Local Sales Manager.

Janet Gregg, News Director.

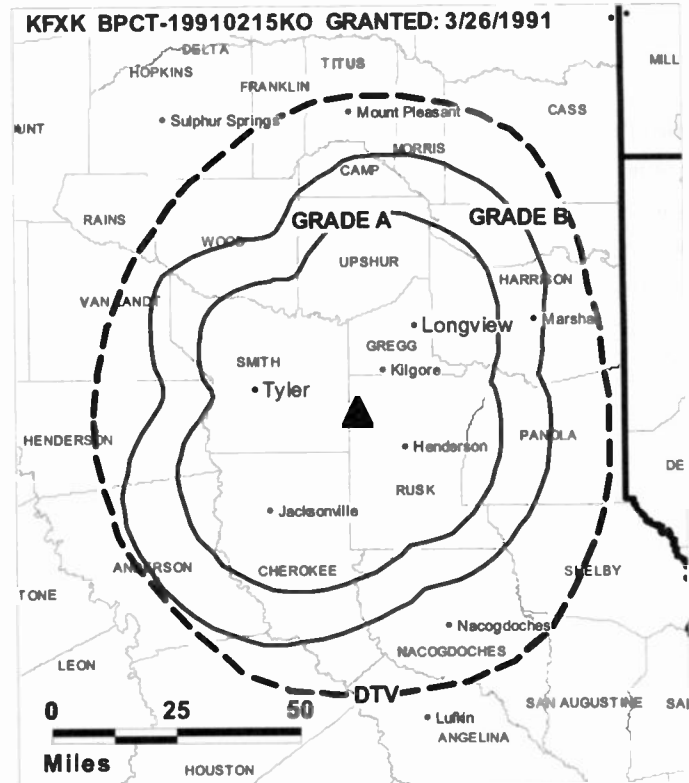
Hugh Peavy, Engineering Director.

Judy Germany, Business Manager.

Drew Balch, Program Director.

Jeremy Butler, Promotion Director.

Connie Jobe, Traffic Manager.



**Highest 30 Sec. Rate:** \$1400.

**City of License:** Longview.

**Station DMA:** Tyler-Longview (Lufkin & Nacogdoches), TX. Rank: 111.

Circulation © 2006 Nielsen. Coverage based on Nielsen study.

GrandTotal	Cable TV Households	Non-cable TV Households	Total TV Households
Estimated Station Totals *	120,580	146,390	266,970
Average Weekly Circulation (2006)	45,240	42,052	87,292
Average Daily Circulation (2006)			28,695
Station OMA Total	Cable TV Households	Non-cable TV Households	Total TV Households
Estimated Station Totals *	97,090	122,010	219,100
Average Weekly Circulation (2006)	42,174	39,855	82,029
Average Daily Circulation (2006)			27,354
Other OMA Total	Cable TV Households	Non-cable TV Households	Total TV Households
Estimated Station Totals *	23,490	24,380	47,870
Average Weekly Circulation (2006)	3,066	2,197	5,263
Average Daily Circulation (2006)			1,341

\*Estimated station totals are sums of the Nielsen TV and Cable TV household estimates for each county in which the station registers viewing of more than 5% as per the Nielsen Survey Methods.

**KFXK-DT**  
**Ch. 31**

**Network Service:** FOX.

**Grantee:** White Knight Holdings Inc., Debtor In Possession, 700 St. John St., Suite 301, Lafayette, LA 70501.

**Studio:** 701 N. Access Rd., Longview, TX 75602.

**Mailing Address:** 701 N. Access Rd., Longview, TX 75602.

**Phone:** 903-236-0051; 903-758-1691. **Fax:** 903-753-6637.

**E-mail:** jgermany@nbc56.com

**Web Site:** <http://www.fox51.com>

**Technical Facilities:** Channel No. 31 (572-578 MHz). Authorized power: 1000-kw max. visual. Antenna: 1184-ft above av. terrain, 1109-ft. above ground, 1631-ft. above sea level.

Latitude	32°	15'	35"
Longitude	94°	57'	02"

**Note:** Latitude and longitude coordinates shown are based on the North American Datum of 1927 (NAD 27) as currently required by the Mass Media Bureau of the FCC.

**Ownership:** White Knight Holdings Inc., Debtor In Possession (Group Owner).

**Began Operation:** Station operating under Special Temporary Authority at 0.25-kw max. visual; no on-air date

**Represented (legal):** Pillsbury Winthrop Shaw Pittman LLP.

**Represented (sales):** Millennium Sales & Marketing.

**Personnel:**

**Tony Cruz,** General Manager.

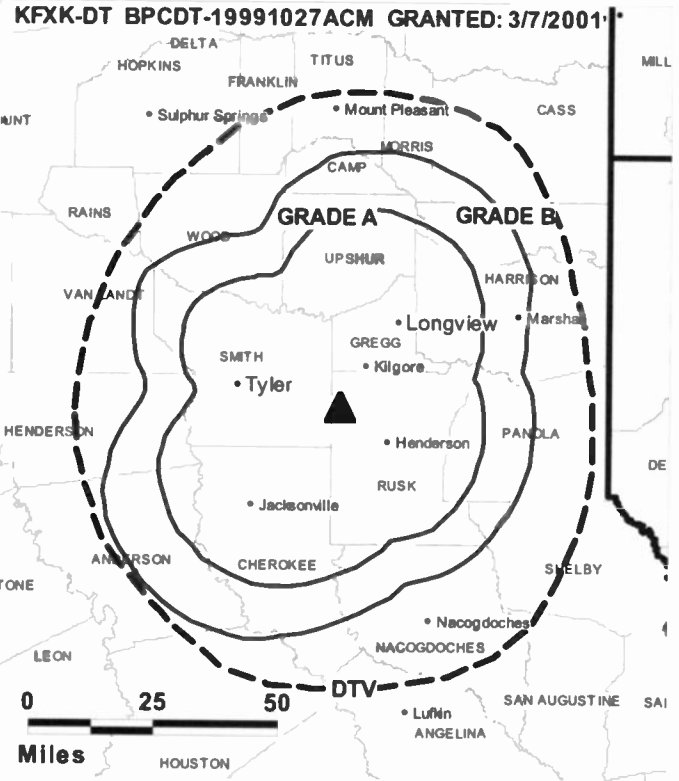
**Tyrone Curl,** Local Sales Manager.

**Janet Gregg,** News Director.

**Hugh Peavy,** Engineering Director.

**Shawna Kahn,** Business Manager.

**Drew Balch,** Program Director.



© 2007 Warren Communications News

**Jeremy Butler,** Promotion Director.

**Connie Jobe,** Traffic Manager.

**City of License:** Longview.

**Station DMA:** Tyler-Longview (Lufkin & Nacogdoches), TX. **Rank:** 111.

**Nielsen Data:** Not available.

**KAMC**  
**Ch. 28**

**Network Service:** ABC.

**Licensee:** Mission Broadcasting Inc., 544 Red Rock Dr., Wadsworth, OH 44281.

**Studio:** 7403 S. University St., Lubbock, TX 79423-1424.

**Mailing Address:** 7403 University Ave., Lubbock, TX 79423-1424.

**Phone:** 806-745-2345; 806-745-2828. **Fax:** 806-748-1080.

**E-mail:** chuck@kamc28.tv

**Web Site:** http://www.kamc28.com

**Technical Facilities:** Channel No. 28 (554-560 MHz). Authorized power: 2000-kw max. & 788-kw horizontal visual, 374-kw & 153-kw horizontal aural. Antenna: 840-ft above av. terrain, 875-ft. above ground, 4081-ft. above sea level.

Latitude 33° 30' 57"  
Longitude 101° 50' 54"

**Transmitter:** 0.2-mi. SW of 84th St. & Ave. J, Lubbock.

**Digital Facilities:** Channel No. 27 (548-554 MHz). Power: 1000-kw max. visual. Antenna: 830-ft above av. terrain, 824-ft. above ground, 4035-ft. above sea level.

Latitude 33° 30' 57"  
Longitude 101° 50' 54"

**FCC Digital File Number:** BPCDT-990305KF. Granted: June 28, 2001.

**Note:** Latitude and longitude coordinates shown are based on the North American Datum of 1927 (NAD 27) as currently required by the Mass Media Bureau of the FCC.

**Satellite Earth Stations:** Transmitter RCA; Andrew, 7.3-meter C-band; Harris, 3-meter C-band; Andrew, 4.5-meter C-band; Vertex, 4.6-meter Ku-band; Satcom Technologies, 5-meter C-band; M/A-Corn, Andrew receivers.

**News Service:** AP.

**Ownership:** Mission Broadcasting Inc. (Group Owner).

**Began Operation:** November 11, 1968. Transfer of control to McAlister TV Enterprises Inc. approved by FCC March 24, 1975. Assignment of license to Intercontinental Pacific Group Inc. (Douglas Wolf) & subsequent sale to Burr-Hawkins Media Inc. approved by FCC November 24, 1998. Transfer to VHR Broadcasting Inc. by Burr-Hawkins Media Inc. approved by FCC December 29, 1998. Sale to Kenos Broadcasting Inc. (David Smith) by VHR Broadcasting Inc. approved by FCC December 17, 2003. Pro forma assignment of license to present owner by Kenos Broadcasting Inc. (David Smith) approved by FCC December 22, 2003.

**Represented (sales):** Blair Television.

**Represented (legal):** Drinker Biddle & Reath LLP.

**Represented (engineering):** Cavell, Mertz & Davis Inc.

**Personnel:**

George Damron, Station Manager.

Charles Spaugh, Operations & Program Director.

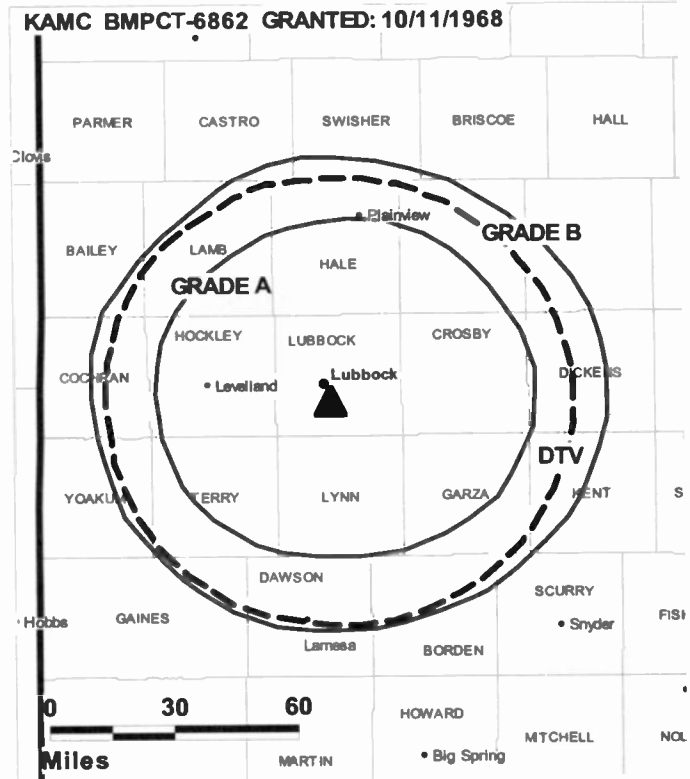
Eric Thomas, Sales Director.

Jason Henry, Sales Manager.

Russ Poteet, News Director.

Mike Randolph, Chief Engineer.

Joyce Kelley, Business Manager.



© 2007 Warren Communications News

Jeff Pitner, Promotion & Marketing Director.

Rosie Duran, Traffic Manager.

**Highest 30 Sec. Rate:** \$1000.

**City of License:** Lubbock. **Station DMA:** Lubbock, TX. **Rank:** 147.

Circulation © 2006 Nielsen. Coverage based on Nielsen study.

GrandTotal	Cable TV Households	Non-cable TV Households	Total TV Households
Estimated Station Totals *	70,110	72,830	142,940
Average Weekly Circulation (2006)	43,403	38,515	81,918
Average Daily Circulation (2006)			34,427
Station DMA Total	Cable TV Households	Non-cable TV Households	Total TV Households
Estimated Station Totals *	69,540	70,270	139,810
Average Weekly Circulation (2006)	43,353	38,364	81,717
Average Daily Circulation (2006)			34,361
Other DMA Total	Cable TV Households	Non-cable TV Households	Total TV Households
Estimated Station Totals *	570	2,560	3,130
Average Weekly Circulation (2006)	50	151	201
Average Daily Circulation (2006)			66

\*Estimated station totals are sums of the Nielsen TV and Cable TV household estimates for each county in which the station registers viewing of more than 5% as per the Nielsen Survey Methods.

**KAMC-DT**

**Ch. 27**

**Network Service:** ABC.

**Grantee:** Mission Broadcasting Inc., 544 Red Rock Dr., Wadsworth, OH 44281.

**Studio:** 7403 University Ave., Lubbock, TX 79423-1424.

**Mailing Address:** 7403 University Ave., Lubbock, TX 79423-1424.

**Phone:** 806-745-2345; 806-745-2828. **Fax:** 806-748-1080.

**E-mail:** chuck@kamc28.tv

**Web Site:** http://www.kamc28.com

**Technical Facilities:** Channel No. 27 (548-554 MHz). Authorized power: 1000-kw max. visual. Antenna: 830-ft above av. terrain, 824-ft. above ground, 4035-ft. above sea level.

Latitude	33°	30'	57"
Longitude	101°	50'	54"

**Transmitter:** 1201 84th St.

**Note:** Latitude and longitude coordinates shown are based on the North American Datum of 1927 (NAD 27) as currently required by the Mass Media Bureau of the FCC.

**Ownership:** Mission Broadcasting Inc. (Group Owner).

**Began Operation:** Station operating under Special Temporary Authority at 0.98-kw max. visual; no on-air date.

**Represented (legal):** Drinker Biddle & Reath LLP.

**Represented (sales):** Blair Television.

**Represented (engineering):** Cavell, Mertz & Davis Inc.

**Personnel:**

**George Damron,** Station Manager.

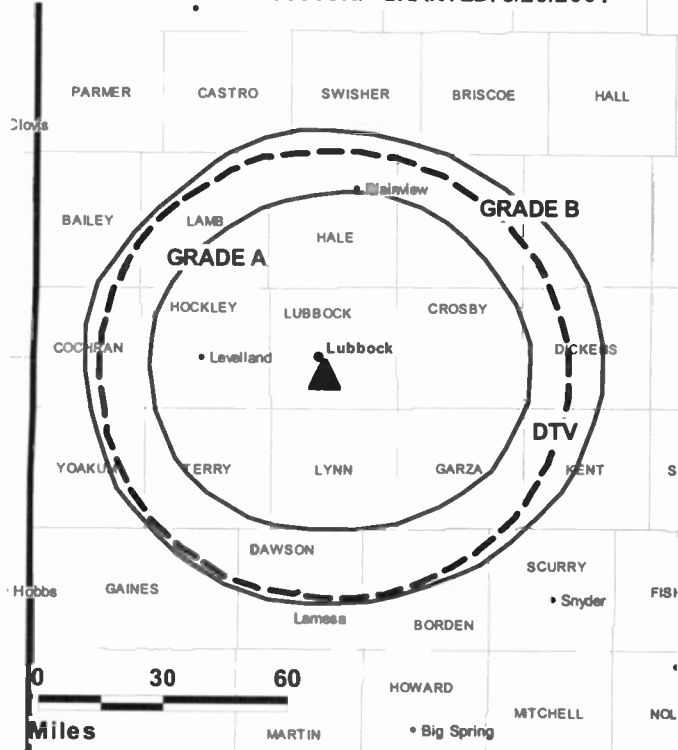
**Charles Spaugh,** Operations & Program Director.

**Eric Thomas,** Sales Director.

**Jason Henry,** Sales Manager.

**Mike Randolph,** Chief Engineer.

**KAMC-DT BPCDT-19990305KF GRANTED: 6/28/2001**



© 2007 Warren Communications News

**Joyce Kelley,** Business Manager.

**Russ Poteet,** News Director.

**Jeff Pitner,** Promotion & Marketing Director.

**Rosie Duran,** Traffic Manager.

**City of License:** Lubbock. **Station DMA:** Lubbock, TX. **Rank:** 147.

**Nielsen Data:** Not available.

**KCBD**  
**Ch. 11**

**Network Service:** NBC.

**Licensee:** LibCo Inc., 2215 B Renaissance Dr., Suite 5, Las Vegas, NV 89119.

**Studio:** 5600 Avenue A, Lubbock, TX 79404.

**Mailing Address:** 5600 Avenue A, Lubbock, TX 79404.

**Phone:** 806-744-1414. **Fax:** 806-744-0449.

**E-mail:** djackson@kcbd.com

**Web Site:** http://www.kcbd.com

**Technical Facilities:** Channel No. 11 (198-204 MHz). Authorized power: 316-kw visual, 57.5-kw aural. Antenna: 760-ft above av. terrain, 814-ft. above ground, 4014-ft. above sea level.

Latitude 33° 32' 32"  
Longitude 101° 50' 14"

**Transmitter:** U.S. Hwy. 87 between 50th & 66th Sts.

**Digital Facilities:** Channel No. 9 (186-192 MHz). Power: 15-kw visual. Antenna: 761-ft above av. terrain, 758-ft. above ground, 3957-ft. above sea level.

Latitude 33° 32' 32"  
Longitude 101° 50' 14"

**FCC Digital File Number:** BPCDT-19991019ABQ. Granted: November 30, 2001.

**Note:** Latitude and longitude coordinates shown are based on the North American Datum of 1927 (NAD 27) as currently required by the Mass Media Bureau of the FCC.

**Multichannel TV Sound:** Stereo only.

**Satellite Earth Stations:** Transmitter Harris; Scientific-Atlanta, 6-meter; Scientific-Atlanta, 10-meter; Scientific-Atlanta, 4.6-meter; Scientific-Atlanta, M/A-Corn, Harris receivers.

**News Services:** AP, NBC News Channel.

**Ownership:** Raycom Media Inc. (Group Owner).

**Began Operation:** May 10, 1953. Sale to State Record by Bryant Radio & Television Inc. approved by FCC May 26, 1971. Sale to Holsum Inc. by State Record approved by FCC August 12, 1983. Sale to Cosmos Broadcasting Corp. by Holsum Inc. approved by FCC February 17, 2000. Sale to present owner by Cosmos Broadcasting Corp. approved by FCC January 17, 2006.

**Represented (sales):** Continental Television Sales.

**Represented (legal):** Covington & Burling.

**Represented (engineering):** Lohnes & Culver.

**Personnel:**

Dan Jackson, Vice President & General Manager.

Brent McClure, Operations & Promotion Director.

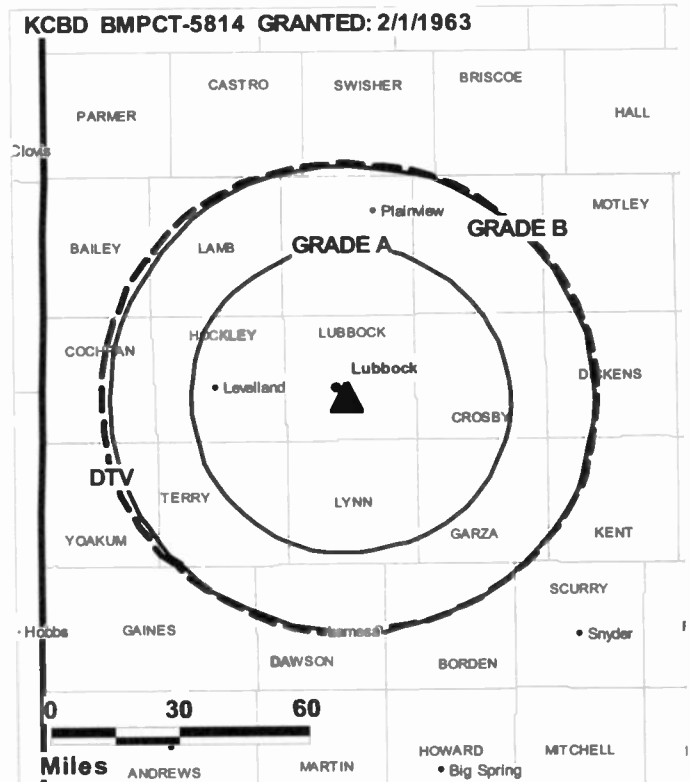
Beverly McBeath, General Sales Manager.

Charlie Payne, Local Sales Manager.

Benji Snead, News Director.

Ricky Price, Chief Engineer.

Linda London, Business Manager.



© 2007 Warren Communications News

**Peggy Sullivan, Program Director.**

**Michelle Doggett, Traffic Manager.**

**Highest 30 Sec. Rate: \$2000.**

**City of License:** Lubbock. **Station DMA:** Lubbock, TX. **Rank:** 147.

Circulation © 2006 Nielsen. Coverage based on Nielsen study.

GrandTotal	Cable TV Households	Non-cable TV Households	Total TV Households
Estimated Station Totals *	75,110	70,240	145,350
Average Weekly Circulation (2006)	57,900	48,353	106,253
Average Daily Circulation (2006)			66,456
Station DMA Total	Cable TV Households	Non-cable TV Households	Total TV Households
Estimated Station Totals *	69,540	68,150	137,690
Average Weekly Circulation (2006)	54,917	48,177	103,094
Average Daily Circulation (2006)			64,576
Other DMA Total	Cable TV Households	Non-cable TV Households	Total TV Households
Estimated Station Totals *	5,570	2,090	7,660
Average Weekly Circulation (2006)	2,983	176	3,159
Average Daily Circulation (2006)			1,880

\*Estimated station totals are sums of the Nielsen TV and Cable TV household estimates for each county in which the station registers viewing of more than 5% as per the Nielsen Survey Methods.

**KCBD-DT**

**Ch. 9**

**Network Service:** NBC.

**Licensee:** LibCo Inc., 2215 B Renaissance Dr., Suite 5, Las Vegas, NV 89119.

**Studio:** 5600 Avenue A, Lubbock, TX 79404.

**Mailing Address:** 5600 Avenue A, Lubbock, TX 79404.

**Phone:** 806-744-1414. **Fax:** 806-744-0449.

**E-mail:** djackson@kcbd.com

**Web Site:** http://www.kcbd.com

**Technical Facilities:** Channel No. 9 (186-192 MHz). Authorized power: 15-kw visual.  
Antenna: 761-ft above av. terrain, 758-ft. above ground, 3957-ft. above sea level.

Latitude	33°	32'	32"
Longitude	101°	50'	14"

**Note:** Latitude and longitude coordinates shown are based on the North American Datum of 1927 (NAD 27) as currently required by the Mass Media Bureau of the FCC.

**Ownership:** Raycom Media Inc. (Group Owner).

**Began Operation:** June 1, 2002. Standard and High Definition.

**Represented (legal):** Covington & Burling.

**Represented (sales):** Continental Television Sales.

**Personnel:**

**Dan Jackson**, Vice President & General Manager.

**Brent McClure**, Operations & Promotion Director.

**Beverly McBeath**, General Sales Manager.

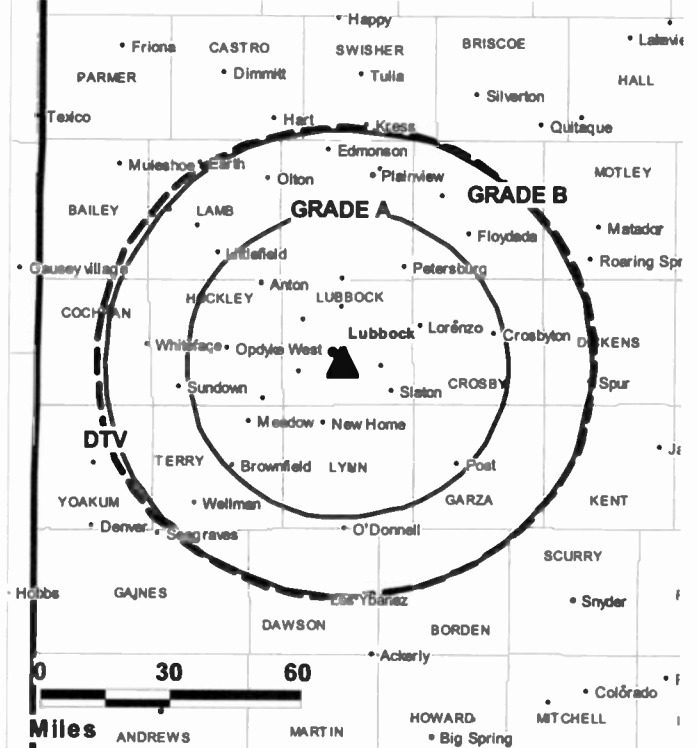
**Charlie Payne**, Local Sales Manager.

**Benji Snead**, News Director.

**Ricky Price**, Chief Engineer.

**Linda London**, Business Manager.

**KCBD-DT BPCDT-19991019ABO GRANTED: 11/30/2001**



© 2007 Warren Communications News

**Peggy Sullivan**, Program Director.

**Michelle Ooggett**, Traffic Manager.

**City of License:** Lubbock. **Station DMA:** Lubbock, TX. **Rank:** 147.

**Nielsen Data:** Not available.

**KJTV-DT**

**Ch. 35**

**Network Service:** FOX.

**Grantee:** Ramar Communications II Ltd., Box 3757, Lubbock, TX 79452.

**Studio:** 9800 University Ave, Lubbock, TX 79424.

**Mailing Address:** Box 3757, Lubbock, TX 79452.

**Phone:** 806-745-3434. **Fax:** 806-748-9387.

**Web Site:** <http://www.foxkjt34.com>

**Technical Facilities:** Channel No. 35 (596-602 MHz). Authorized power: 1000-kw max. visual, aural. Antenna: 1069-ft above av. terrain, 1075-ft. above ground, 4282-ft. above sea level.

Latitude	33°	30'	08"
Longitude	101°	52'	20"

**Note:** Latitude and longitude coordinates shown are based on the North American Datum of 1927 (NAD 27) as currently required by the Mass Media Bureau of the FCC.

**Ownership:** Ramar Communications II Ltd. (Group Owner).

**Began Operation:** Station operating under Special Temporary Authority at 58-kw max. visual; no on-air date.

**Represented (sales):** Leventhal, Senter & Lerman PLLC.

**Represented (sales):** Millennium Sales & Marketing.

**Personnel:**

**Brad Moran**, President & General Manager.

**Ray Moran**, Chief Executive Officer.

**Jana Hill**, Promotion Director.

**Randy Payton**, Production Manager.

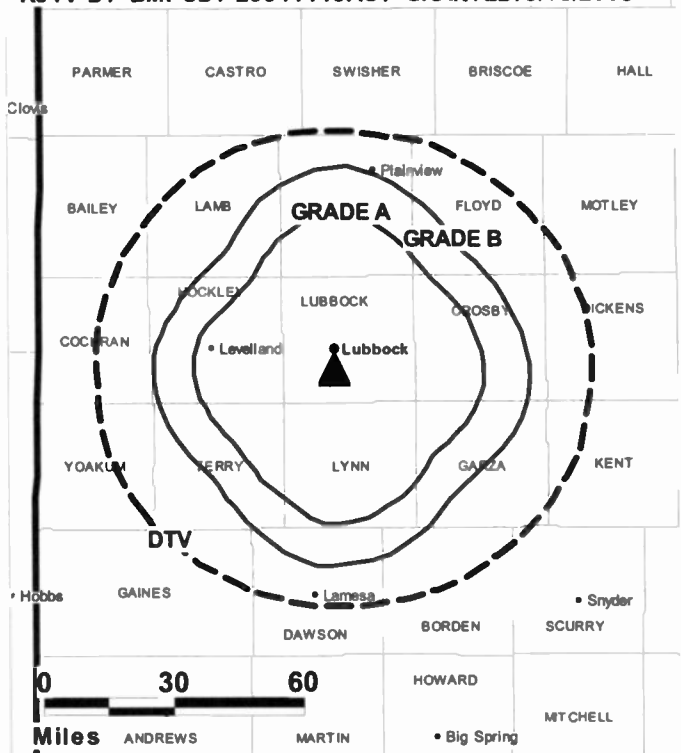
**Amy Goin**, Traffic Manager.

**Scott Cawthron**, Operations Manager.

**Marc Gilmour**, General Sales Manager.

**Janna Aycock**, National Sales Manager.

**KJTV-DT B MPCDT-20041115ACT GRANTED: 5/18/2005**



© 2007 Warren Communications News

**Sherry Saffle**, Regional Sales manager.

**Donna Campbell**, Business Manager.

**Bridgett Kirkland**, Program Director.

**City of License:** Lubbock. **Station OMA:** Lubbock, TX. **Rank:** 147.

**Nielsen Data:** Not available.

**KJTV-TV**  
**Ch. 34**

**Network Service:** FOX.

**Licensee:** Ramar Communications II Ltd., 9800 University Ave., Lubbock, TX 79423.

**Studio:** 9800 University Ave., Lubbock, TX 79424.

**Mailing Address:** Box 3757, Lubbock, TX 79452.

**Phone:** 806-745-3434. **Fax:** 806-748-9387.

**Web Site:** <http://www.foxjtv34.com>

**Technical Facilities:** Channel No. 34 (590-596 MHz). Authorized power: 3732.5-kw visual, 373.25-kw aural. Antenna: 844-ft above av. terrain, 893-ft. above ground, 4100-ft. above sea level.

Latitude 33° 30' 08"  
Longitude 101° 52' 20"

**Transmitter:** 100th & University.

**Digital Facilities:** Channel No. 35 (596-602 MHz). Power: 1000-kw max. visual, aural. Antenna: 1069-ft above av. terrain, 1075-ft. above ground, 4282-ft. above sea level.

Latitude 33° 30' 08"  
Longitude 101° 52' 20"

**FCC Digital File Number:** BPCDT-19991020ABT. Granted: May 18, 2005.

**Note:** Latitude and longitude coordinates shown are based on the North American Datum of 1927 (NAD 27) as currently required by the Mass Media Bureau of the FCC.

**Multichannel TV Sound:** Stereo and separate audio program.

**Satellite Earth Stations:** Transmitter GE; KJ Technologies, 3.7-meter Ku & C-band; Vertex, 4.6-meter Ku-band; Prodelin, 5-meter C-band; KJ Technologies, 5-meter C-band; Comtech, 5-meter Ku & C-band.

**AM Affiliate:** KXTQ, Lubbock 5-kw.

**FM Affiliate:** KXTQ FM, Lubbock 100-kw.

**News Services:** CNN Newsource, Fox NewsEdge.

**Ownership:** Ramar Communications II Ltd. (Group Owner).

**Began Operation:** December 10, 1981.

**Represented (sales):** Millennium Sales & Marketing.

**Represented (legal):** Leventhal, Senter & Lerman PLLC.

**Personnel:**

**Brad Moran,** President & General Manager.

**Ray Moran,** Chief Executive Officer.

**Scott Cawthron,** Operations Manager.

**Jana Hill,** Promotion Director.

**Randy Payton,** Production Manager.

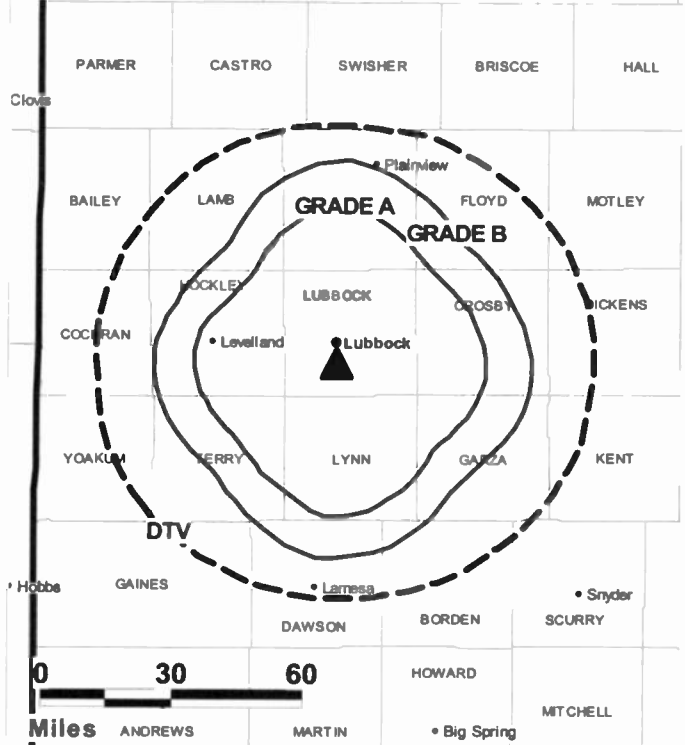
**Amy Goin,** Traffic Manager.

**Marc Gilmour,** General Sales Manager.

**Janna Aycock,** National Sales Manager.

**Sherry Saffle,** Regional Sales Manager.

**KJTV-TV BMPCT-19810923KF GRANTED: 1/17/1982**



© 2007 Warren Communications News

**Donna Campbell,** Business Manager.

**Bridgett Kirkland,** Program Director.

**Rates:** On request.

**City of License:** Lubbock. **Station DMA:** Lubbock, TX. **Rank:** 147.

Circulation © 2006 Nielsen. Coverage based on Nielsen study.

GrandTotal	Cable TV Households	Non-cable TV Households	Total TV Households
Estimated Station Totals *	89,930	74,340	164,270
Average Weekly Circulation (2006)	37,131	34,013	71,144
Average Daily Circulation (2006)			25,168
Station DMA Total	Cable TV Households	Non-cable TV Households	Total TV Households
Estimated Station Totals *	69,540	70,270	139,810
Average Weekly Circulation (2006)	32,157	33,524	65,681
Average Daily Circulation (2006)			23,795
Other DMA Total	Cable TV Households	Non-cable TV Households	Total TV Households
Estimated Station Totals *	20,390	4,070	24,460
Average Weekly Circulation (2006)	4,974	489	5,463
Average Daily Circulation (2006)			1,373

\*Estimated station totals are sums of the Nielsen TV and Cable TV household estimates for each county in which the station registers viewing of more than 5% as per the Nielsen Survey Methods.



**KLBK-DT**  
**Ch. 38**

**Network Service:** CBS.

**Grantee:** Nexstar Finance Inc., 909 Lake Carolyn Pkwy., Suite 1450, Irving, TX 75039.

**Mailing Address:** 7400 S. University Ave, Lubbock, TX 79423.

**Phone:** 806-745-2345.

**E-mail:** 13news@klbk.com

**Web Site:** http://www.klbc.com

**Technical Facilities:** Channel No. 38 (614-620 MHz). Authorized power: 1000-kw max. visual. Antenna: 866-ft above av. terrain, 866-ft. above ground, 4032-ft. above sea level.

Latitude	33°	31'	33"
Longitude	101°	52'	07"

**Note:** Latitude and longitude coordinates shown are based on the North American Datum of 1927 (NAD 27) as currently required by the Mass Media Bureau of the FCC.

**Ownership:** Nexstar Broadcasting Group Inc. (Group Owner).

**Began Operation:** Station operating under Special Temporary Authority at 0.96-kw max. visual; no on-air date.

**Represented (legal):** Drinker Biddle & Reath LLP.

**Represented (sales):** Blair Television.

**Personnel:**

**Dan Sullivan, President.**

**Greg McAllister, General Manager.**

**Chuck Spaugh, Operations & Program Director.**

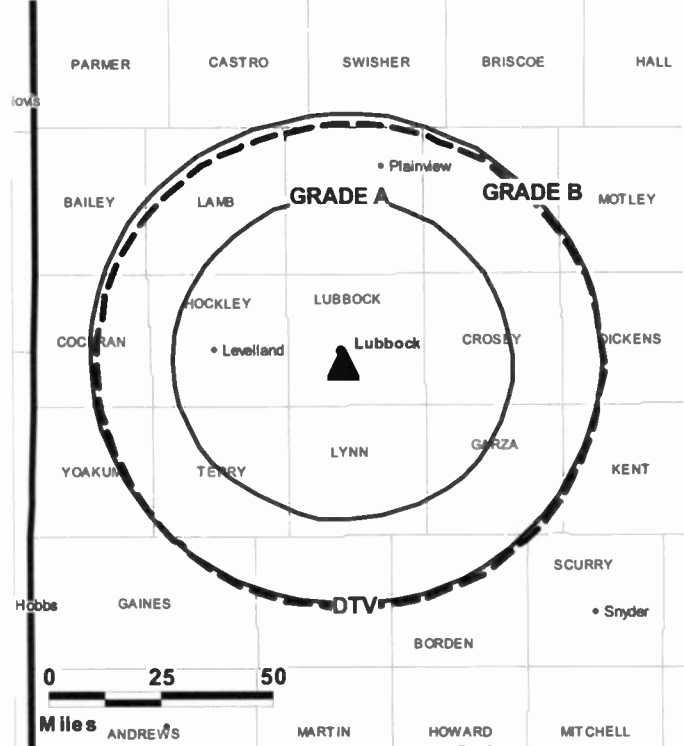
**Eric Thomas, Director, Sales.**

**Cindy Gilstrap, Sales Manager.**

**Russ Poteet, News Director.**

**Mike Randolph, Chief Engineer.**

**KLBK-DT BPCDT-19991029AHW GRANTED: 2/1/2001**



© 2007 Warren Communications News

**Joyce Kelly, Business Manager.**

**Pam Wood, Traffic Manager.**

**City of License:** Lubbock. **Station DMA:** Lubbock, TX. **Rank:** 147.

**Nielsen Data:** Not available.

**KLBK-TV**  
**Ch. 13**

**Network Service:** CBS.

**Licensee:** Nexstar Finance Inc., 909 Lake Carolyn Pkwy., Suite 1450, Irving, TX 75039.

**Studio:** 7403 S. University Ave., Lubbock, TX 79423.

**Mailing Address:** 7403 S. University Ave., Lubbock, TX 79423.

**Phone:** 806-745-2345. **Fax:** 806-748-2250.

**E-mail:** 13news@kibk.com

**Web Site:** http://www.kibk.com

**Technical Facilities:** Channel No. 13 (210-216 MHz). Authorized power: 251-kw visual, 25.1-kw aural. Antenna: 860-ft above av. terrain, 923-ft. above ground, 4143-ft. above sea level.

Latitude 33° 31' 33"  
Longitude 101° 52' 07"

**Transmitter:** 7400 S. University Ave.

**Digital Facilities:** Channel No. 38 (614-620 MHz). Power: 1000-kw max. visual. Antenna: 866-ft above av. terrain, 866-ft. above ground, 4032-ft. above sea level.

Latitude 33° 31' 33"  
Longitude 101° 52' 07"

**FCC Digital File Number:** BPCDT-19991029AHW. Granted: February 01, 2001.

**Note:** Latitude and longitude coordinates shown are based on the North American Datum of 1927 (NAD 27) as currently required by the Mass Media Bureau of the FCC.

**Satellite Earth Stations:** Transmitter RCA; ADM, 6-meter C-band; Scientific-Atlanta, 7-meter C-band; Scientific-Atlanta, 4.6-meter C-band; Scientific-Atlanta receivers.

**News Service:** AP.

**Ownership:** Nexstar Broadcasting Group Inc. (Group Owner).

**Began Operation:** November 13, 1952. Sale to Grayson Enterprises by W. D. (Dub) Rogers and associates approved by FCC October 11, 1961 (Television Digest, Vol. 17:27; 1:5). Sale of control to Theodore Shanbaum, Ellis Carp, Lee Optical and associated companies pension plan trust approved by FCC March 25, 1964. Sale of 1/3 interest from Ellis Carp to Dal-Tex Optical Co. Inc. approved by FCC March 19, 1971. Sale of 1/3 interest back to Carp by Dal-Tex approved by FCC December 24, 1974. Sale to Robert L. Dudley, et al., conditionally approved by FCC March 27, 1980; full approval by FCC May 23, 1980 (Vol. 20:13). Sale of 50% by Dudley to Charles Woods, giving him 100%, approved by FCC October 14, 1983. Assignment of license to BankAmerica Corp. from Woods Communications Group Inc. approved by FCC March 16, 1993. Sale to Petracom Equity Partners LP by Banam Broadcasting Inc. approved by FCC May 31, 1995. Sale to Quorum Broadcast Holdings Inc. by Petracom Equity Partners LP approved by FCC May 4, 1998 (Vol. 37:37). Merger of Quorum Broadcast Holdings Inc. into present owner approved by FCC October 30, 2003.

**Represented (sales):** Blair Television.

**Represented (legal):** Drinker Biddle & Reath LLP.

**Represented (engineering):** Cohen Dippell & Everist PC.

**Personnel:**

**Dan Sullivan,** President.


**Greg McAllister,** General Manager.

**Chuck Spaugh,** Operations & Program Director.

**Eric Thomas,** Director, Sales.

**Cindy Gilstrap,** Sales Manager.

**Russ Poteet,** News Director.



© 2007 Warren Communications News

**Mike Randolph,** Chief Engineer.

**Joyce Kelly,** Business Manager.

**Jeff Pitner,** Promotion Director.

**Pam Wood,** Traffic Manager.

**Highest 30 Sec. Rate:** \$1500.

**City of License:** Lubbock. **Station OMA:** Lubbock, TX. **Rank:** 147.

Circulation © 2006 Nielsen. Coverage based on Nielsen study.

GrandTotal	Cable TV Households	Non-cable TV Households	Total TV Households
Estimated Station Totals *	72,730	76,040	148,770
Average Weekly Circulation (2006)	49,124	42,639	91,763
Average Daily Circulation (2006)			42,476
Station OMA Total	Cable TV Households	Non-cable TV Households	Total TV Households
Estimated Station Totals *	67,150	70,270	137,420
Average Weekly Circulation (2006)	47,255	42,162	89,417
Average Daily Circulation (2006)			41,396
Other OMA Total	Cable TV Households	Non-cable TV Households	Total TV Households
Estimated Station Totals *	5,580	5,770	11,350
Average Weekly Circulation (2006)	1,869	477	2,346
Average Daily Circulation (2006)			1,080

\*Estimated station totals are sums of the Nielsen TV and Cable TV household estimates for each county in which the station registers viewing of more than 5% as per the Nielsen Survey Methods.

**KPTB**  
**Ch. 16**

**Network Service:** IND.

**Licensee:** Prime Time Christian Broadcasting Inc., Box 7708, Midland, TX 79708.

**Studio:** 1330 44th St., Lubbock, TX 79412.

**Mailing Address:** Box 12388, Lubbock, TX 79404.

**Phone:** 806-747-4997; 800-707-0420. **Fax:** 915-563-1736.

**E-mail:** ptcb@marshall.com

**Web Site:** http://www.ptcbglc.com

**Technical Facilities:** Channel No. 16 (482-488 MHz). Authorized power: 211-kw max. visual. Antenna: 272-ft above av. terrain, 282-ft. above ground, 3434-ft. above sea level.

Latitude 33° 33' 12"  
Longitude 101° 49' 13"

**Transmitter:** Magnolia Ave. & 46th St.

**Digital Facilities:** Channel No. 25 (536-542 MHz). Power: 8.3-kw max. visual, aural. Antenna: 272-ft above av. terrain, 282-ft. above ground, 3456-ft. above sea level.

Latitude 33° 33' 12"  
Longitude 101° 49' 13"

**FCC Digital File Number:** BPCDT-19991018ABK. Granted: July 06, 2006.

**Note:** Latitude and longitude coordinates shown are based on the North American Datum of 1927 (NAD 27) as currently required by the Mass Media Bureau of the FCC.

**Multichannel TV Sound:** Separate audio program.

**Ownership:** Prime Time Christian Broadcasting Inc. (Group Owner).

**Began Operation:** June 10, 1996.

**Personnel:**

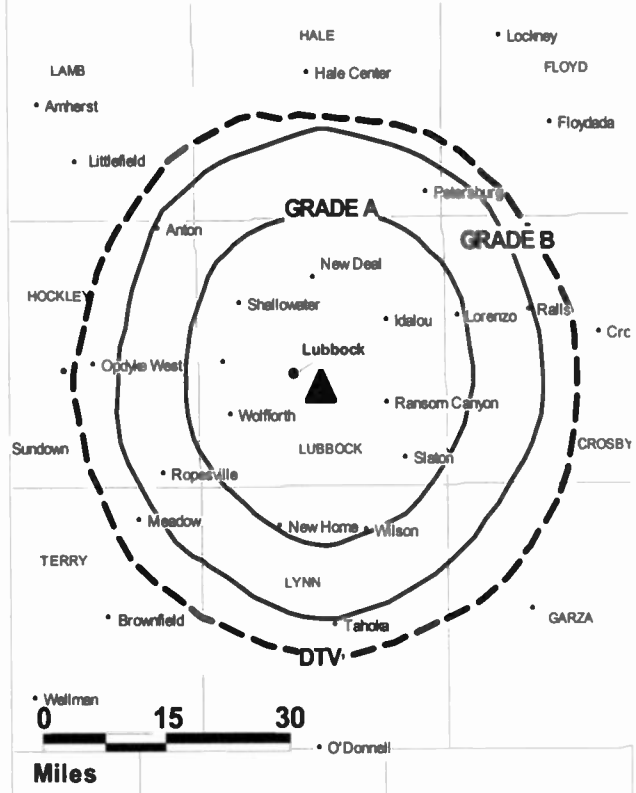
Al Cooper, President & General Manager.

Matt Montgomery, Chief Engineer.

**Rates:** On request.

**City of License:** Lubbock. **Station DMA:** Lubbock, TX. **Rank:** 147.

**KPTB BPCT-19940418KE GRANTED: 3/29/1995**



© 2007 Warren Communications News

Circulation © 2006 Nielsen. Coverage based on Nielsen study.

GrandTotal	Cable TV Households	Non-cable TV Households	Total TV Households
Estimated Station Totals *	10,670	0	10,670
Average Weekly Circulation (2006)	599	0	599
Average Daily Circulation (2006)			92

Station OMA Total	Cable TV Households	Non-cable TV Households	Total TV Households
Estimated Station Totals *	10,670	0	10,670
Average Weekly Circulation (2006)	599	0	599
Average Daily Circulation (2006)			92

\*Estimated station totals are sums of the Nielsen TV and Cable TV household estimates for each county in which the station registers viewing of more than 5% as per the Nielsen Survey Methods.

**KPTB-DT**

**Ch. 25**

**Network Service:** IND.

**Grantee:** Prime Time Christian Broadcasting Inc., Box 7708, Midland, TX 79708.

**Studio:** 1330 44th St., Lubbock, TX 79412.

**Mailing Address:** Box 12388, Lubbock, TX 79404.

**Phone:** 806-747-4997; 800-707-0420. **Fax:** 915-563-1736.

**E-mail:** ptc@marshall.com

**Web Site:** <http://www.ptcbgic.com>

**Technical Facilities:** Channel No. 25 (536-542 MHz). Authorized power: 8.3-kw max. visual, aural. Antenna: 272-ft above av. terrain, 282-ft. above ground, 3456-ft. above sea level.

Latitude	33°	33'	12"
Longitude	101°	49'	13"

**Note:** Latitude and longitude coordinates shown are based on the North American Datum of 1927 (NAD 27) as currently required by the Mass Media Bureau of the FCC.

**Ownership:** Prime Time Christian Broadcasting Inc. (Group Owner).

**Began Operation:** Station operating under Special Temporary Authority at 8.3-kw max. visual; no on-air date

**Personnel:**

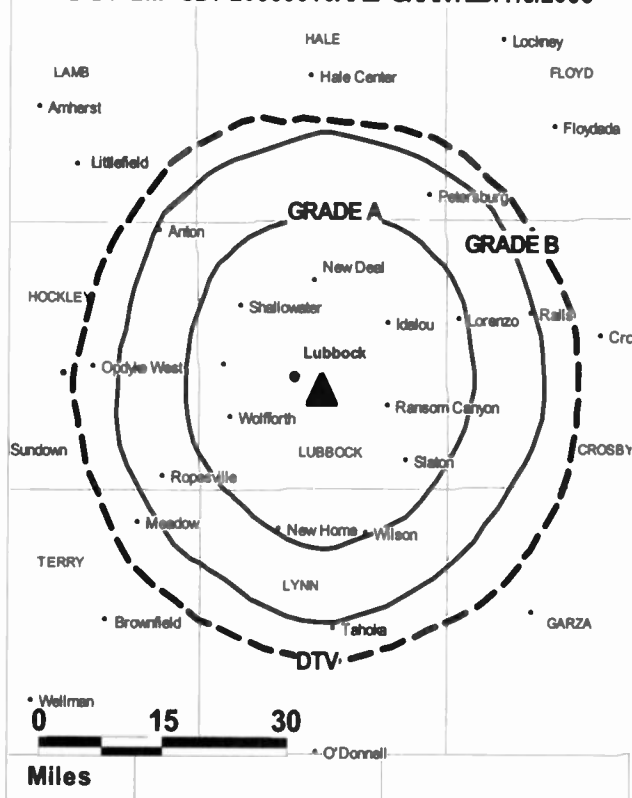
**Al Cooper**, President & General Manager.

**Matt Montgomery**, Chief Engineer.

**City of License:** Lubbock. **Station DMA:** Lubbock, TX. **Rank:** 147.

**Nielsen Data:** Not available.

**KPTB-DT B MPCDT-20060616AAZ GRANTED: 7/6/2006**



**KTRE**  
**Ch. 9**  
**(Satellite of KLTV, Tyler)**

**Network Service:** ABC.

**Licensee:** CivCo Inc., 2215 B Renaissance Dr., Suite 5, Las Vegas, NV 89119.

**Studio:** 358 TV Rd., Pollok, TX 75969.

**Mailing Address:** Box 729, Lufkin, TX 75902-0729.

**Phone:** 936-853-5873. **Fax:** 936-853-3084.

**E-mail:** abedard@ktre.com

**Web Site:** http://www.ktre.com

**Technical Facilities:** Channel No. 9 (186-192 MHz). Authorized power: 175-kw visual, aural. Antenna: 669-ft above av. terrain, 518-ft. above ground, 932-ft. above sea level.

Latitude 31° 25' 09"  
 Longitude 94° 48' 02"

**Digital Facilities:** Channel No. 11 (198-204 MHz). Power: 10-kw visual, aural. Antenna: 669-ft above av. terrain, 518-ft. above ground, 932-ft. above sea level.

Latitude 31° 25' 09"  
 Longitude 94° 48' 03"

**FCC Digital File Number:** BPCDT-19991028AFM. Granted: November 04, 2004.

**Note:** Latitude and longitude coordinates shown are based on the North American Datum of 1927 (NAD 27) as currently required by the Mass Media Bureau of the FCC.

**News Services:** ABC NewsOne, AP.

**Ownership:** Raycom Media Inc. (Group Owner).

**Began Operation:** August 31, 1955. Sale to present owner by Cosmos Broadcasting Corp. approved by FCC January 17, 2006. Sale to Cosmos Broadcasting Corp. by Civic Communications Corp. approved by FCC September 25, 2000. Sale to Civic Communications Corp. by Buford Television Inc. approved by FCC February 16, 1989. Sale to Buford by R. W. Wortham Jr. and associates approved by FCC July 18, 1962.

**Represented (legal):** Covington & Burling.

**Represented (sales):** Continental Television Sales.

**Represented (sales):** Katz Television.

**Personnel:**

**Artie L. Bedard,** General Manager.

**Lane Lowery,** News Operations Supervisor.

**Randy Robinson,** General Sales Manager.

**Tina Alexander,** News Director.

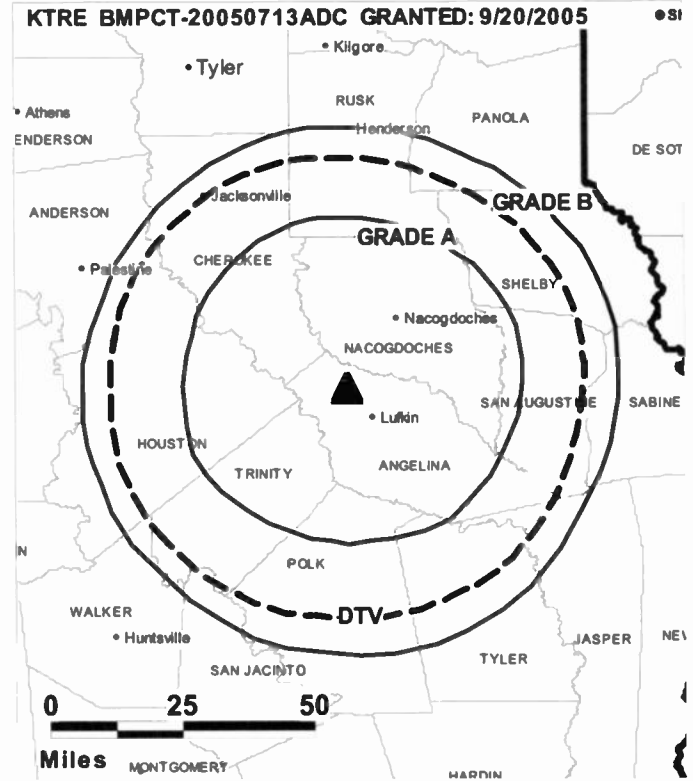
**Dean Worley,** Chief Engineer.

**Glenda London,** Business Manager.

**Cathy Carmichael,** Program Director.

**Mike Wiggins,** Promotion Director.

**James Moore,** Production Manager.



© 2007 Warren Communications News

**Sara Vina,** Public Service Director.

**Rates:** On request.

**City of License:** Lufkin. **Station DMA:** Tyler-Longview (Lufkin & Nacogdoches), TX.

**Rank:** 111.

Circulation © 2006 Nielsen. Coverage based on Nielsen study.

GrandTotal	Cable TV Households	Non-cable TV Households	Total TV Households
Estimated Station Totals *	50,470	47,470	97,940
Average Weekly Circulation (2006)	28,705	12,637	41,342
Average Daily Circulation (2006)			25,805
Station OMA Total	Cable TV Households	Non-cable TV Households	Total TV Households
Estimated Station Totals *	37,830	36,240	74,070
Average Weekly Circulation (2006)	26,286	10,211	36,497
Average Daily Circulation (2006)			24,299
Other OMA Total	Cable TV Households	Non-cable TV Households	Total TV Households
Estimated Station Totals *	12,640	11,230	23,870
Average Weekly Circulation (2006)	2,419	2,426	4,845
Average Daily Circulation (2006)			1,506

\*Estimated station totals are sums of the Nielsen TV and Cable TV household estimates for each county in which the station registers viewing of more than 5% as per the Nielsen Survey Methods.

**KTRE-DT**  
**Ch. 11**  
**(Satellite of KLTV, Tyler)**

**Network Service:** ABC.

**Licensee:** CivCo Inc., 2215 B Renaissance Dr., Suite 5, Las Vegas, NV 89119.

**Studio:** 358 TV Rd., Pollok, TX 75969.

**Mailing Address:** Box 729, Lufkin, TX 75902-0729.

**Phone:** 936-853-5873. **Fax:** 936-853-3084.

**E-mail:** abedard@ktre.com

**Web Site:** <http://www.ktre.com>

**Technical Facilities:** Channel No. 11 (198-204 MHz). Authorized power: 10-kw visual, aural. Antenna: 669-ft above av. terrain, 518-ft. above ground, 932-ft. above sea level.

Latitude	31°	25'	09"
Longitude	94°	48'	03"

**Note:** Latitude and longitude coordinates shown are based on the North American Datum of 1927 (NAD 27) as currently required by the Mass Media Bureau of the FCC.

**Ownership:** Raycom Media Inc. (Group Owner).

**Began Operation:** October 9, 2005.

**Represented (legal):** Covington & Burling.

**Represented (sales):** Continental Television Sales.

**Personnel:**

**Artie Bedard**, Vice President & General Manager.

**Lane Lowery**, News Operations Manager.

**Randy Robinson**, General Sales Manager.

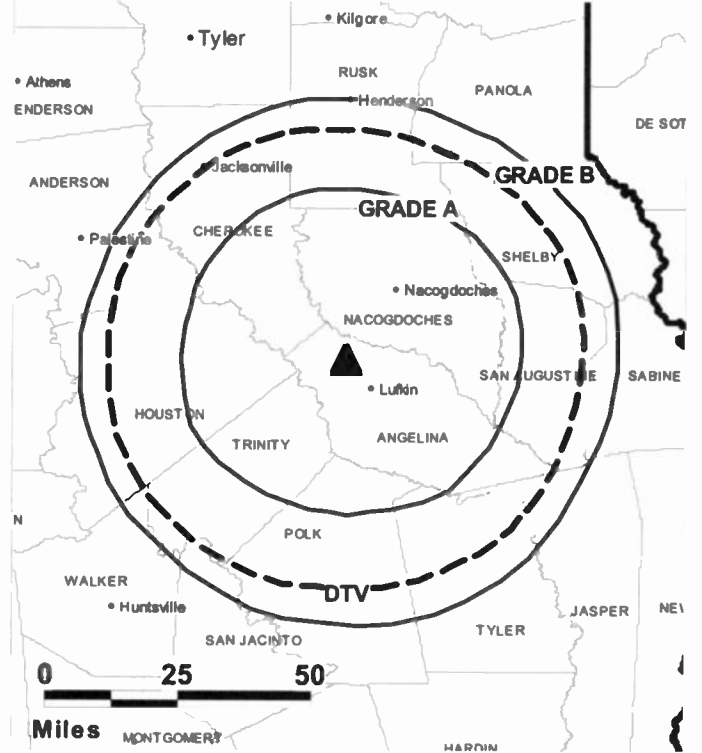
**Tina Alexander**, News Director.

**Dean Worley**, Chief Engineer.

**Glenda London**, Business Manager.

**Cathy Carmichael**, Program Director.

KTRE-DT BMPCDT-20000501ADE GRANTED: 11/4/2004



**Mike Wiggins**, Promotion Director.

**James Moore**, Production Manager.

**Sara Vina**, Public Service Director.

**City of License:** Lufkin. **Station DMA:** Tyler-Longview (Lufkin & Nacogdoches), TX.

**Rank:** 111.

**Nielsen Data:** Not available.

**KNVO**  
**Ch. 48**

**Network Service:** UNV.

**Licensee:** Entravision Holdings LLC, 11900 Olympic Blvd., Suite 590, Los Angeles, CA 90064.

**Studio:** 801 N. Jackson Rd., McAllen, TX 78501-9306.

**Mailing Address:** 801 N. Jackson Rd., McAllen, TX 78501-9306.

**Phone:** 956-687-4848. **Fax:** 956-687-7784.

**E-mail:** vmorino@entravision.com

**Web Site:** http://www.knvo.com

**Technical Facilities:** Channel No. 48 (674-680 MHz). Authorized power: 3002-kw max. visual. Antenna: 944-ft above av. terrain, 942-ft. above ground, 1019-ft. above sea level.

Latitude 26° 05' 20"  
Longitude 98° 03' 44"

**Transmitter:** 6.5-mi. SW of Weslaco, 1.9-mi. N of Rio Grande.

**Digital Facilities:** Channel No. 49 (680-686 MHz). Power: 1000-kw max. visual. Antenna: 937-ft above av. terrain, 942-ft. above ground, 1019-ft. above sea level.

Latitude 26° 05' 18"  
Longitude 98° 03' 44"

**FCC Digital File Number:** BPCDT-19991025ACS. Granted: October 11, 2001.

**Note:** Latitude and longitude coordinates shown are based on the North American Datum of 1927 (NAD 27) as currently required by the Mass Media Bureau of the FCC.

**Ownership:** Entravision Communications Corp. (Group Owner).

**Began Operation:** October 12, 1992. Sale to present owner by Valley Channel 48 approved by FCC September 11, 1996.

**Represented (sales):** Univision.

**Represented (legal):** Thompson, Hine & Flory LLP.

**Represented (engineering):** Marsand Inc.

**Personnel:**

Larry Safir, General Manager.

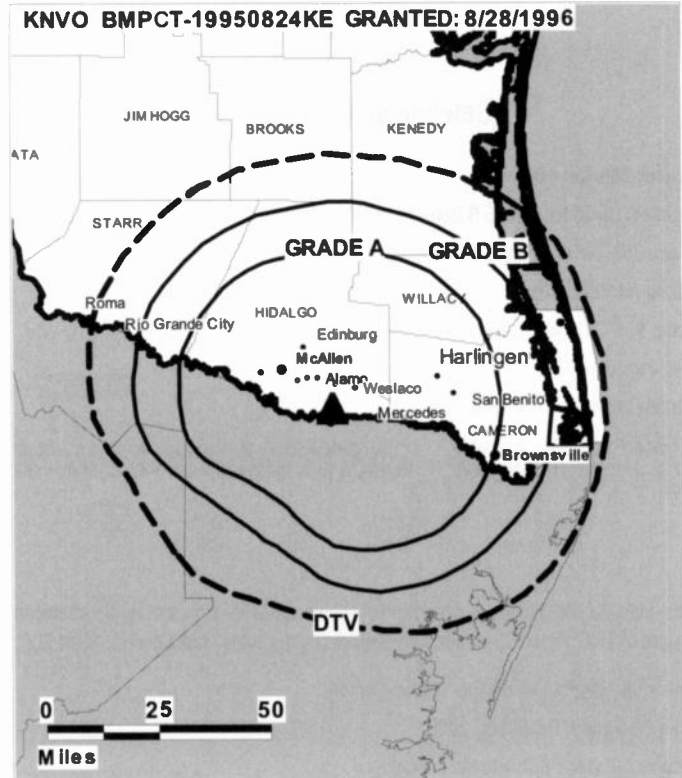
Veronica Morino, Controller.

Mario Flores, Chief Engineer.

**Rates:** On request.

**City of License:** McAllen. **Station DMA:** Harlingen-Weslaco-Brownsville-McAllen, TX.

**Rank:** 91.



© 2007 Warren Communications News

Circulation © 2006 Nielsen. Coverage based on Nielsen study.

GrandTotal	Cable TV Households	Non-cable TV Households	Total TV Households
Estimated Station Totals *	130,760	187,940	318,700
Average Weekly Circulation (2006)	54,824	89,140	143,964
Average Daily Circulation (2006)			90,531

Station DMA Total	Cable TV Households	Non-cable TV Households	Total TV Households
Estimated Station Totals *	130,760	187,940	318,700
Average Weekly Circulation (2006)	54,824	89,140	143,964
Average Daily Circulation (2006)			90,531

\*Estimated station totals are sums of the Nielsen TV and Cable TV household estimates for each county in which the station registers viewing of more than 5% as per the Nielsen Survey Methods.

**KNVO-DT**

**Ch. 49**

**Network Service:** UNV.

**Grantee:** Entravision Holdings LLC, 11900 Olympic Blvd., Suite 590, Los Angeles, CA 90064.

**Studio:** 801 N. Jackson Rd., McAllen, TX 78501.

**Mailing Address:** 801 N. Jackson Rd., McAllen, TX 78501-9306.

**Phone:** 956-687-4848. **Fax:** 956-687-7784.

**E-mail:** vmorino@entravision.com

**Web Site:** <http://www.knvo.com>

**Technical Facilities:** Channel No. 49 (680-686 MHz). Authorized power: 1000-kw max. visual. Antenna: 937-ft above av. terrain, 942-ft. above ground, 1019-ft. above sea level.

Latitude	26°	05'	18"
Longitude	98°	03'	44"

**Note:** Latitude and longitude coordinates shown are based on the North American Datum of 1927 (NAD 27) as currently required by the Mass Media Bureau of the FCC.

**Ownership:** Entravision Communications Corp. (Group Owner).

**Began Operation:** Station operating under Special Temporary Authority at 10-kw max. visual; no on-air date

**Personnel:**

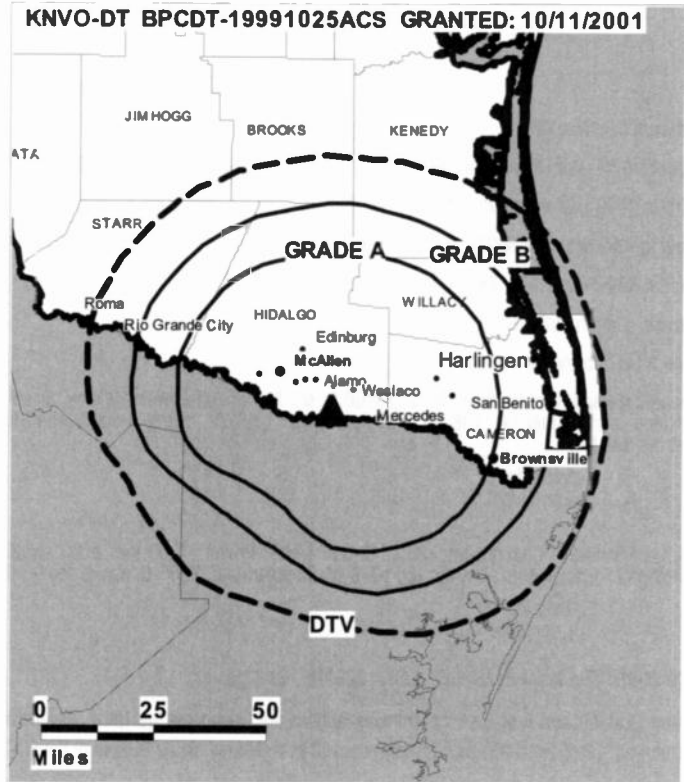
**Larry Safir,** General Manager.

**Veronica Morino,** Controller.

**Mario Flores,** Chief Engineer.

**City of License:** McAllen. **Station DMA:** Harlingen-Weslaco-Brownsville-McAllen, TX.

**Rank:** 91.



© 2007 Warren Communications News

Nielsen Data: Not available.



**KMID**  
**Ch. 2**

**Network Service:** ABC.

**Licensee:** Nexstar Finance Inc., 909 Lake Carolyn Pkwy., Suite 1450, Irving, TX 75039.

**Studio:** 3200 La Force Blvd., Midland, TX 79711.

**Mailing Address:** Box 60230, Midland, TX 79711.

**Phone:** 432-563-2222. **Fax:** 432-563-5819.

**E-mail:** chrispruitt@kmid.tv

**Web Site:** http://www.kmid.tv

**Technical Facilities:** Channel No. 2 (54-60 MHz). Authorized power: 100-kw visual, 10-kw aural. Antenna: 1082-ft above av. terrain, 1082-ft. above ground, 4041-ft. above sea level.

Latitude 32° 05' 11"  
Longitude 102° 17' 10"

**Digital Facilities:** Channel No. 26 (542-548 MHz). Power: 1000-kw max. visual. Antenna: 1060-ft above av. terrain, 1076-ft. above ground, 3986-ft. above sea level.

Latitude 32° 05' 11"  
Longitude 102° 17' 10"

**FCC Digital File Number:** BPCDT-19991029ADE. Granted: July 13, 2001.

**Note:** Latitude and longitude coordinates shown are based on the North American Datum of 1927 (NAD 27) as currently required by the Mass Media Bureau of the FCC.

**Satellite Earth Stations:** Transmitter Harris; Harris, 6.1-meter; Scientific-Atlanta, 7-meter; Scientific-Atlanta, 5-meter; Prodelin, 5-meter; Scientific-Atlanta, Harris receivers.

**News Services:** ABC NewsOne, NIWS, CNN Newsource.

**Ownership:** Nexstar Broadcasting Group Inc. (Group Owner).

**Began Operation:** December 18, 1953. Sale to Lorimar-Telepictures Corp. by Midessa TV Co. Inc. approved by FCC January 4, 1984 (Television Digest, Vol. 23:38). Sale to Davis-Goldfarb Co. by Lorimar-Telepictures Corp. approved by FCC February 12, 1988 (Vol. 28:7). Sale to Cottonwood Communications LLC by Davis-Goldfarb Co. approved by FCC February 13, 1995 (Vol. 35:30). Sale to GOCOM Communications LLC by Cottonwood Communications LLC approved by FCC September 18, 1997 (Vol. 37:37). Merger with Grapevine Communications Inc. approved by FCC November 1, 1999. Sale to present owner by GOCOM Holdings LLC approved by FCC July 31, 2000.

**Represented (sales):** Blair Television.

**Represented (legal):** Drinker Biddle & Reath LLP.

**Personnel:**

Chris Pruitt, Vice President & General Manager.

Christopher Saxton, Operations Manager.

Shane Boing, General Sales Manager.

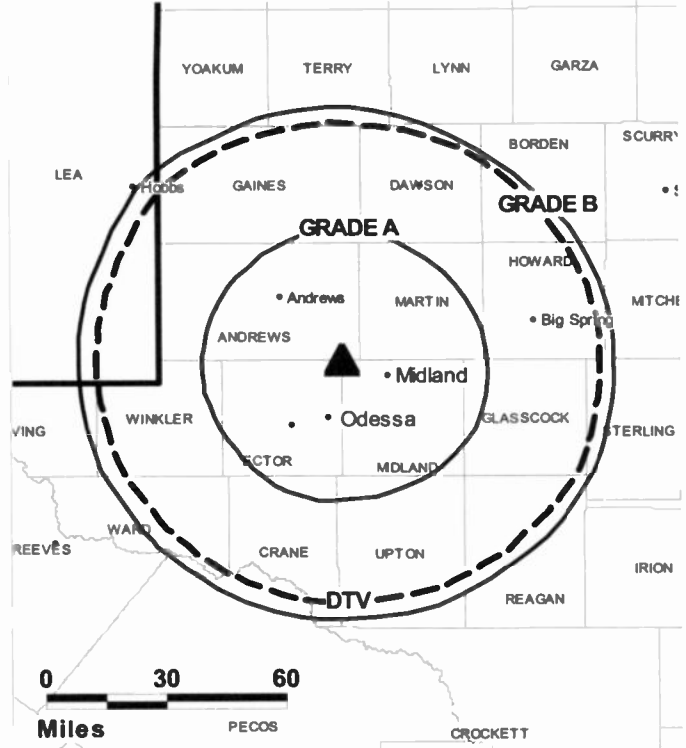
Mei Hudman, News Director.

Glenn Edwards, Chief Engineer.

Juanita Dannenberg, Controller.

Kay Harden, Program Director.

**KMID BPCT-2922 GRANTED: 10/30/1961**



© 2007 Warren Communications News

**Katrina Kingston, Traffic Manager.**

**Highest 30 Sec. Rate:** \$2000.

**City of License:** Midland. **Station DMA:** Odessa-Midland, TX. **Rank:** 159.

Circulation © 2006 Nielsen. Coverage based on Nielsen study.

GrandTotal	Cable TV Households	Non-cable TV Households	Total TV Households
Estimated Station Totals *	109,980	28,090	138,070
Average Weekly Circulation (2006)	62,872	7,271	70,143
Average Daily Circulation (2006)			30,995
Station DMA Total	Cable TV Households	Non-cable TV Households	Total TV Households
Estimated Station Totals *	91,490	25,970	117,460
Average Weekly Circulation (2006)	56,953	7,095	64,048
Average Daily Circulation (2006)			29,370
Other DMA Total	Cable TV Households	Non-cable TV Households	Total TV Households
Estimated Station Totals *	18,490	2,120	20,610
Average Weekly Circulation (2006)	5,919	176	6,095
Average Daily Circulation (2006)			1,625

\*Estimated station totals are sums of the Nielsen TV and Cable TV household estimates for each county in which the station registers viewing of more than 5% as per the Nielsen Survey Methods.

**KMID-DT**

**Ch. 26**

**Network Service:** ABC.

**Grantee:** Nexstar Finance Inc., 909 Lake Carolyn Pkwy., Suite 1450, Irving, TX 75039.

**Studio:** 3200 La Force Blvd., Midland, TX 79711.

**Mailing Address:** Box 60230, Midland, TX 79711.

**Phone:** 432-563-2222. **Fax:** 432-563-5819.

**E-mail:** chrispruitt@kmid.tv

**Web Site:** http://www.kmid.tv

**Technical Facilities:** Channel No. 26 (542-548 MHz). Authorized power: 1000-kw max. visual. Antenna: 1060-ft above av. terrain, 1076-ft. above ground, 3986-ft. above sea level.

Latitude	32°	05'	11"
Longitude	102°	17'	10"

**Note:** Latitude and longitude coordinates shown are based on the North American Datum of 1927 (NAD 27) as currently required by the Mass Media Bureau of the FCC.

**Ownership:** Nexstar Broadcasting Group Inc. (Group Owner).

**Began Operation:** Station operating under Special Temporary Authority at 1.36-kw max. visual; no on-air date.

**Represented (legal):** Drinker Biddle & Reath LLP.

**Represented (sales):** Blair Television.

**Personnel:**

**Chris Pruitt,** Vice President & General Manager.

**Christopher Saxton,** Operations Manager.

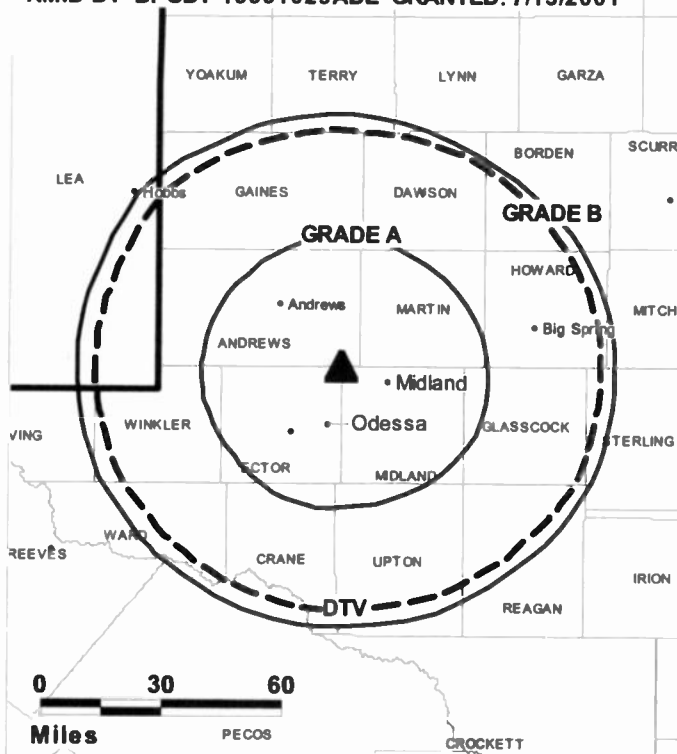
**Shane Bolng,** General Sales Manager.

**Mel Hudman,** News Director.

**Glenn Edwards,** Chief Engineer.

**Juanita Dannenberg,** Controller.

**KMID-DT BPCDT-19991029ADE GRANTED: 7/13/2001**



© 2007 Warren Communications News

**Kay Harden,** Program Director.

**Katrina Kingston,** Traffic Manager.

**City of License:** Midland. **Station DMA:** Odessa-Midland, TX. **Rank:** 159.

**Nielsen Data:** Not available.

**KUPB**  
**Ch. 18**

**Network Service:** UNV.

**Licensee:** Entravision Midland Holdings LLC, 2809 Maxwell, Midland, TX 79705.

**Studio:** 10313 W. County Rd. 117, Midland, TX 79711-1907.

**Mailing Address:** 10313 W. County Rd. 117, Midland, TX 79711-1907.

**Phone:** 432-563-1826. **Fax:** 432-563-0215.

**Web Site:** <http://www.univision.com>

**Technical Facilities:** Channel No. 18 (494-500 MHz). Authorized power: 5000-kw max. visual. Antenna: 922-ft above av. terrain, 951-ft. above ground, 3957-ft. above sea level.

Latitude 31° 50' 19"  
Longitude 102° 31' 59"

Holds CP for change to 1000-kw max. visual; BPCDT-19991230AAK.

**Transmitter:** 0.9-mi. NE of Hwys. 1213 & 349.

**Note:** Latitude and longitude coordinates shown are based on the North American Datum of 1927 (NAD 27) as currently required by the Mass Media Bureau of the FCC.

**Ownership:** Entravision Communications Corp. (Group Owner).

**Began Operation:** May 14, 2001. Digital station plans to operate on analog allotment.

**Represented (legal):** Thompson, Hine & Flory LLP.

**Personnel:**

David M. Balerio, General Manager & General Sales Manager.

Eddie Silts, Chief Engineer.

Veronica Media, Program Director & Traffic Manager.

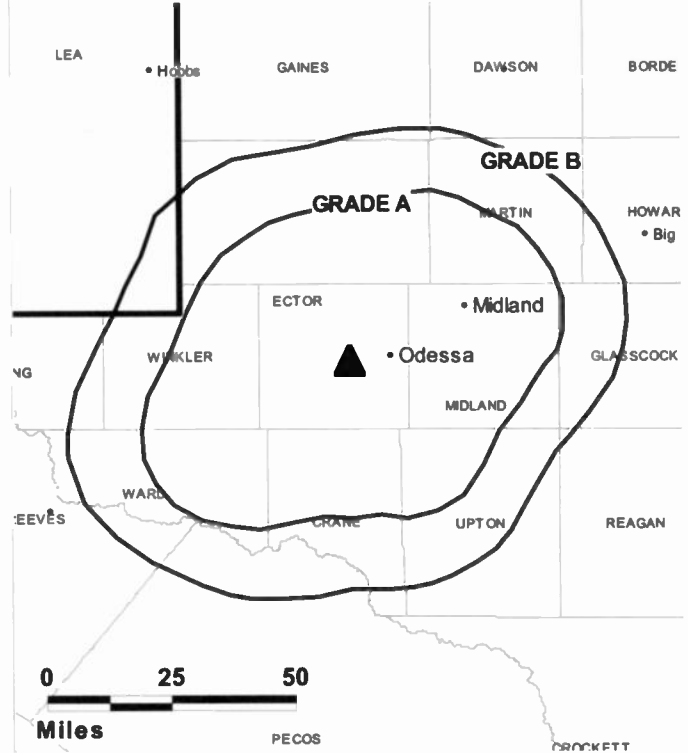
Jose Luis Rodriguez, Promotion Director.

Brian Goldbard, Production Manager.

**Rates:** On request.

**City of License:** Midland. **Station DMA:** Odessa-Midland, TX. **Rank:** 159.

KUPB BLCT-20010529ADD GRANTED: 1/25/2002



© 2007 Warren Communications News

Circulation © 2006 Nielsen. Coverage based on Nielsen study.

GrandTotal	Cable TV Households	Non-cable TV Households	Total TV Households
Estimated Station Totals *	96,660	17,010	113,670
Average Weekly Circulation (2006)	11,615	4,340	15,955
Average Daily Circulation (2006)			9,835
Station DMA Total	Cable TV Households	Non-cable TV Households	Total TV Households
Estimated Station Totals *	93,100	17,010	110,110
Average Weekly Circulation (2006)	11,242	4,340	15,582
Average Daily Circulation (2006)			9,707
Other DMA Total	Cable TV Households	Non-cable TV Households	Total TV Households
Estimated Station Totals *	3,560	0	3,560
Average Weekly Circulation (2006)	373	0	373
Average Daily Circulation (2006)			128

\*Estimated station totals are sums of the Nielsen TV and Cable TV household estimates for each county in which the station registers viewing of more than 5% as per the Nielsen Survey Methods.

The industry bible...

**Consumer Electronics Daily**

Warren Communications News

Free 30-day trial — call 800-771-9202 or visit [www.warren-news.com](http://www.warren-news.com)

**KYTX**  
**Ch. 19**

**Network Service:** CBS.

**Licensee:** MMT License LLC, 900 Laskin Rd., Virginia Beach, VA 23451.

**Studio:** 2211 ESE Loop 323, Tyler, TX 75701.

**Mailing Address:** 2211 ESE Loop 323, Tyler, TX 75701.

**Phone:** 903-581-2211. **Fax:** 903-581-5769.

**E-mail:** jgaston@cbs19.tv

**Web Site:** http://www.cbs19.tv

**Technical Facilities:** Channel No. 19 (500-506 MHz). Authorized power: 4270-kw max. visual. Antenna: 1499-ft above av. terrain, 1545-ft. above ground, 1877-ft. above sea level.

Latitude 31° 54' 20"  
Longitude 95° 00' 05"

**Transmitter:** 3.72-mi. ENE of Gallatin.

**Digital Facilities:** Channel No. 18 (494-500 MHz). Power: 200-kw max. visual. Antenna: 1499-ft above av. terrain, 1545-ft. above ground.

Latitude 31° 54' 20"  
Longitude 95° 05' 05"

**FCC Digital File Number:** BPCDT-19991029ACW. Granted: February 05, 2001.

**Note:** Latitude and longitude coordinates shown are based on the North American Datum of 1927 (NAD 27) as currently required by the Mass Media Bureau of the FCC.

**Ownership:** Max Media LLC (Group Owner).

**Began Operation:** September 1, 1991. Sale to present owner by KLSB Television LLC (Brian E. Cobb, et al.) approved by FCC December 15, 2003. Sale to KLSB Television LLC (Brian E. Cobb, et al.) by Paul Lucci approved by FCC August 5, 2003.

**Represented (sales):** Millennium Sales & Marketing.

**Represented (legal):** Fletcher, Heald & Hildreth PLC.

**Represented (engineering):** Andrus & Associates Inc.

**Personnel:**

Phillip Hurley, President & General Manager.

John Gaston, Station Manager.

Kent Domingue, Operations Manager.

James Beeghey, General Sales Manager.

Myra O'Neal, National Sales Manager.

Moe Strout, Engineering Director.

Nancy Denton, Business Manager.

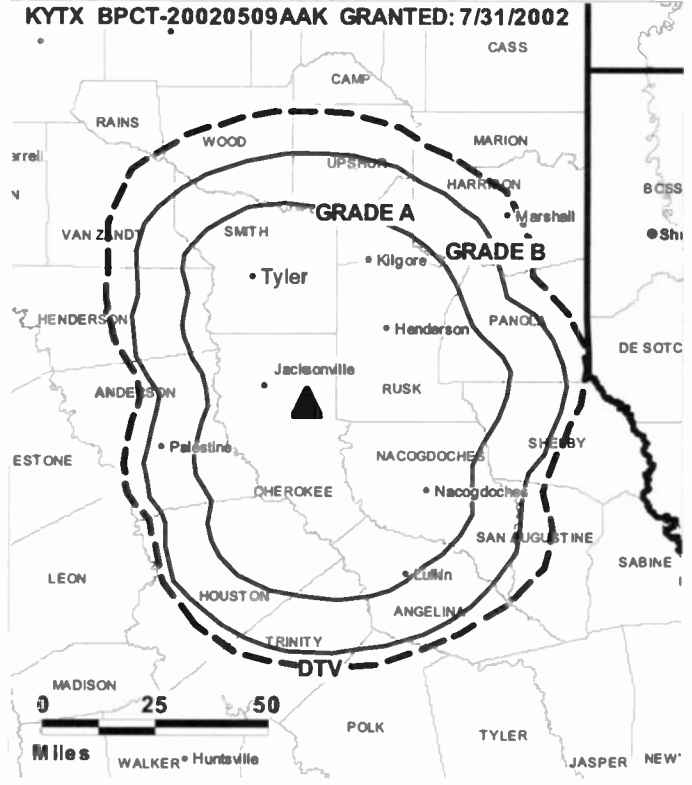
Margaret Strout, Program & Traffic Manager.

Karla Schumacher, Promotion Director.

Kevin Meyer, Production Manager.

Christy Copeland, Human Resource Director.

**KYTX BPCT-20020509AAK GRANTED: 7/31/2002**



© 2007 Warren Communications News

**Rates:** On request.

**City of License:** Nacogdoches.

**Station DMA:** Tyler-Longview (Lufkin & Nacogdoches), TX. Rank: 111.

Circulation © 2006 Nielsen. Coverage based on Nielsen study.

GrandTotal	Cable TV Households	Non-cable TV Households	Total TV Households
Estimated Station Totals *	158,420	128,560	286,980
Average Weekly Circulation (2006)	69,999	45,022	115,021
Average Daily Circulation (2006)			46,424
Station DMA Total	Cable TV Households	Non-cable TV Households	Total TV Households
Estimated Station Totals *	129,760	122,010	251,770
Average Weekly Circulation (2006)	65,799	44,649	110,448
Average Daily Circulation (2006)			45,053
Other DMA Total	Cable TV Households	Non-cable TV Households	Total TV Households
Estimated Station Totals *	28,660	6,550	35,210
Average Weekly Circulation (2006)	4,200	373	4,573
Average Daily Circulation (2006)			1,371

\*Estimated station totals are sums of the Nielsen TV and Cable TV household estimates for each county in which the station registers viewing of more than 5% as per the Nielsen Survey Methods.

**KYTX-DT**

**Ch. 18**

**Network Service:** CBS.

**Grantee:** MMT License LLC, 900 Laskin Rd., Virginia Beach, VA 23451.

**Studio:** 2211 ESE Loop 323, Tyler, TX 75701.

**Mailing Address:** 2211 ESE Loop 323, Tyler, TX 75701.

**Phone:** 903-581-2211. **Fax:** 903-581-4769.

**E-mail:** jgaston@cbs19.tv

**Web Site:** <http://www.cbs19.tv>

**Technical Facilities:** Channel No. 18 (494-500 MHz). Authorized power: 200-kw max. visual. Antenna: 1499-ft above av. terrain, 1545-ft. above ground.

Latitude	31°	54'	20"
Longitude	95°	05'	05"

**Note:** Latitude and longitude coordinates shown are based on the North American Datum of 1927 (NAD 27) as currently required by the Mass Media Bureau of the FCC.

**Ownership:** Max Media LLC (Group Owner).

**Began Operation:** Station operating under Special Temporary Authority at 125-kw max. visual; no on-air date

**Represented (legal):** Fletcher, Heald & Hildreth PLC.

**Represented (sales):** Millennium Sales & Marketing.

**Personnel:**

Phillip Hurley, President & General Manager.

John Gaston, Station Manager.

Kent Dominique, Operations Manager.

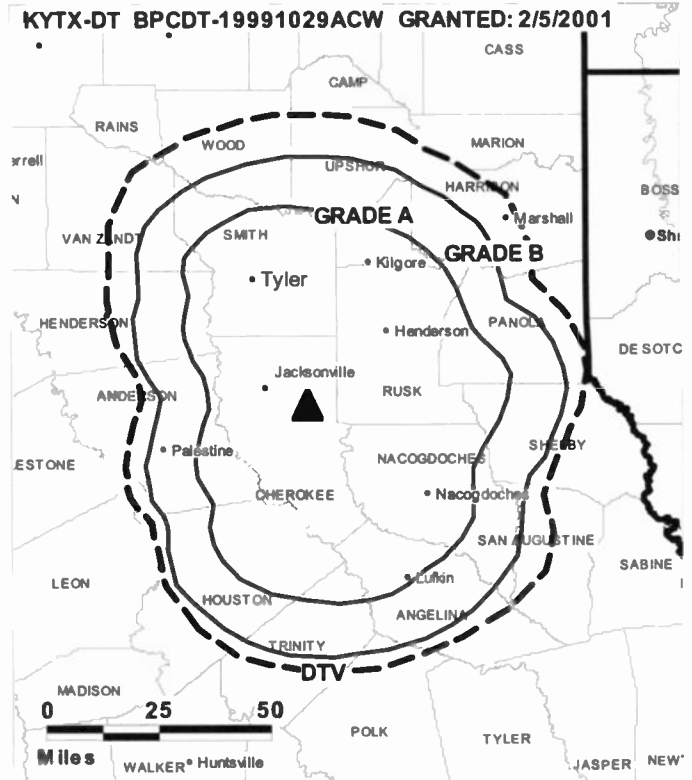
James Beeghey, General Sales Manager.

Myra D'Neal, National Sales Manager.

Moe Strout, Engineering Director.

Nancy Denton, Business Manager.

Margaret Strout, Program & Traffic Manager.



© 2007 Warren Communications News

Karla Schumacher, Promotion Manager.

Kevin Meyer, Production Manager.

Christy Copeland, Human Resources Director.

**City of License:** Nacogdoches.

**Station DMA:** Tyler-Longview (Lufkin & Nacogdoches), TX. **Rank:** 111.

**Nielsen Data:** Not available.

**KMLM**  
**Ch. 42**

**Network Service:** IND.

**Licensee:** Prime Time Christian Broadcasting Inc., Box 61000, Midland, TX 79711-1000.

**Studio:** 3719 S. County Rd., No. 305, Odessa, TX 79765.

**Mailing Address:** Box 61000, Midland, TX 79711-1000.

**Phone:** 432-563-0420. **Fax:** 432-563-1736.

**E-mail:** info@ptcbgbc.com

**Technical Facilities:** Channel No. 42 (638-644 MHz). Authorized power: 305.3-kw max. visual. Antenna: 477-ft above av. terrain, 468-ft. above ground, 2924-ft. above sea level.

Latitude 32° 02' 54"  
Longitude 102° 18' 04"

**Digital Facilities:** Channel No. 43 (644-650 MHz). Power: 50-kw max. visual. Antenna: 467-ft above av. terrain, 468-ft. above ground, 3393-ft. above sea level.

Latitude 32° 02' 54"  
Longitude 102° 18' 04"

**FCC Digital File Number:** BPCDT-19991018ABI. Granted: July 13, 2001.

**Note:** Latitude and longitude coordinates shown are based on the North American Datum of 1927 (NAD 27) as currently required by the Mass Media Bureau of the FCC.

**Multichannel TV Sound:** Stereo only.

**Satellite Earth Station:** Vertex, 6.1-meter C-band.

**Ownership:** Prime Time Christian Broadcasting Inc. (Group Owner).

**Began Operation:** October 17, 1988.

**Personnel:**

Al Cooper, President.

Amy Posey, General Manager.

Matt Montgomery, Chief Engineer.

Dave Whitley, Traffic Manager.

**Rates:** On request.

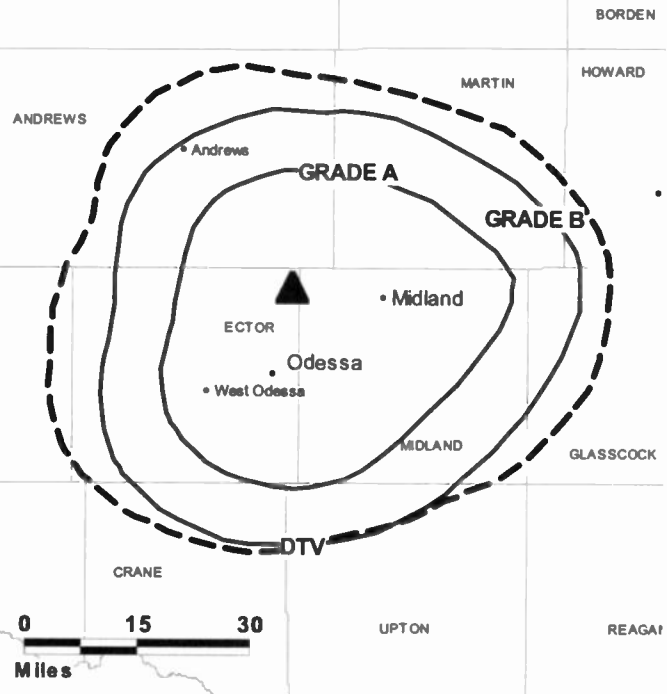
**City of License:** Odessa. **Station DMA:** Odessa-Midland, TX. **Rank:** 159.



continuous updates    fully searchable    easy to use

For more information call 800-771-9202 or visit [www.warren-news.com](http://www.warren-news.com)

**KMLM BPCT-19990720LJ GRANTED: 8/4/2000**



© 2007 Warren Communications News

Circulation © 2006 Nielsen. Coverage based on Nielsen study.

GrandTotal	Cable TV Households	Non-cable TV Households	Total TV Households
Estimated Station Totals *	19,210	830	20,040
Average Weekly Circulation (2006)	1,585	89	1,674
Average Daily Circulation (2006)			427
Station DMA Total	Cable TV Households	Non-cable TV Households	Total TV Households
Estimated Station Totals *	16,820	830	17,650
Average Weekly Circulation (2006)	1,446	89	1,535
Average Daily Circulation (2006)			405
Other DMA Total	Cable TV Households	Non-cable TV Households	Total TV Households
Estimated Station Totals *	2,390	0	2,390
Average Weekly Circulation (2006)	139	0	139
Average Daily Circulation (2006)			22

\*Estimated station totals are sums of the Nielsen TV and Cable TV household estimates for each county in which the station registers viewing of more than 5% as per the Nielsen Survey Methods.

**KMLM-DT**  
**Ch. 43**

**Network Service:** IND.

**Grantee:** Prime Time Christian Broadcasting Inc., Box 7708, Midland, TX 79708.

**Studio:** 3719 S. County Rd, No. 1304, Odessa, TX 79765.

**Mailing Address:** Box 61000, Midland, TX 79711.

**Phone:** 432-563-0420. **Fax:** 432-563-1736.

**E-mail:** info@ptcbgic.com

**Technical Facilities:** Channel No. 43 (644-650 MHz). Authorized power: 50-kw max. visual. Antenna: 467-ft above av. terrain, 468-ft. above ground, 3393-ft. above sea level.

Latitude	32°	02'	54"
Longitude	102°	18'	04"

Requests modification of CP for change to 2.25-kw max. visual, 125-ft above av. terrain, 121-ft. above ground, 2959-ft. above sea level; lat. 31° 54' 19", long. 102° 15' 09", BPCDT-20060616AAW.

**Note:** Latitude and longitude coordinates shown are based on the North American Datum of 1927 (NAD 27) as currently required by the Mass Media Bureau of the FCC.

**Ownership:** Prime Time Christian Broadcasting Inc. (Group Owner).

**Began Operation:** Station operating under Special Temporary Authority at 2.25-kw max. visual; no on-air date

**Personnel:**

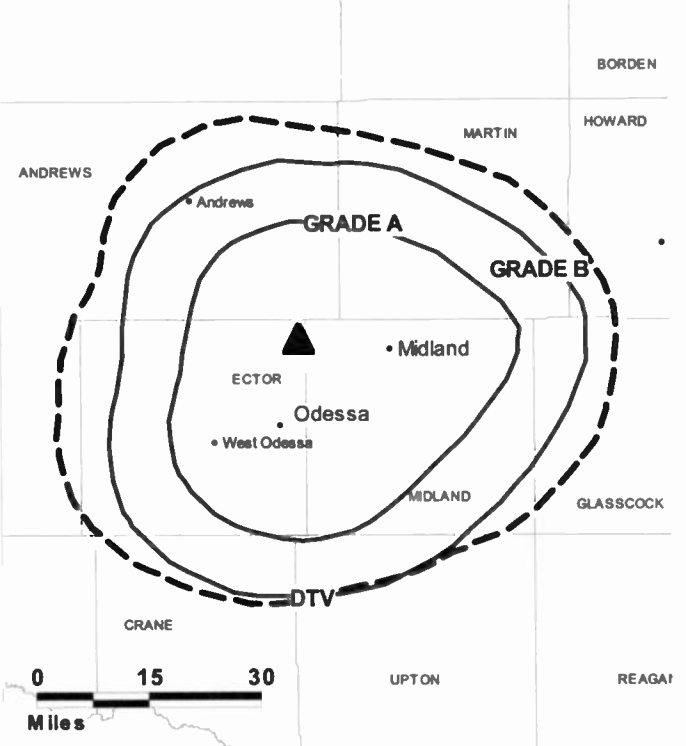
**Al Cooper**, President.

**Amy Posey**, General Manager.

**Dave Whitley**, Traffic Manager.

**Matt Montgomery**, Chief Engineer.

**KMLM-DT BPCDT-19991018ABI GRANTED: 7/13/2001**



© 2007 Warren Communications News

**City of License:** Odessa. **Station DMA:** Odessa-Midland, TX. **Rank:** 159.

**Nielsen Data:** Not available.

**KOSA-DT**  
**Ch. 31**

**Network Service:** CBS.

**Grantee:** ICA Broadcasting I Ltd., 700 N. Grant St., Odessa, TX 79761.

**Studio:** 4101 E. 42nd St., Suite J7, Odessa, TX 79762.

**Mailing Address:** 4101 E. 42nd St., Suite J7, Odessa, TX 79762.

**Phone:** 432-580-5672. **Fax:** 432-580-8010.

**E-mail:** marks@cbs7kosa.com

**Web Site:** http://www.cbs7kosa.com

**Technical Facilities:** Channel No. 31 (572-578 MHz). Authorized power: 912-kw max. visual. Antenna: 673-ft above av. terrain, 620-ft. above ground, 3755-ft. above sea level.

Latitude	31°	51'	50"
Longitude	102°	34'	41"

**Note:** Latitude and longitude coordinates shown are based on the North American Datum of 1927 (NAD 27) as currently required by the Mass Media Bureau of the FCC.

**Ownership:** ICA Broadcasting LLC (Group Owner).

**Began Operation:** Station operating under Special Temporary Authority at 13.3-kw max. visual; no on-air date.

**Represented (sales):** Continental Television Sales.

**Personnel:**

**Barry Marks**, General Manager.

**Dale Palmer**, General & Local Sales Manager.

**Jerry Pennick**, News Director.

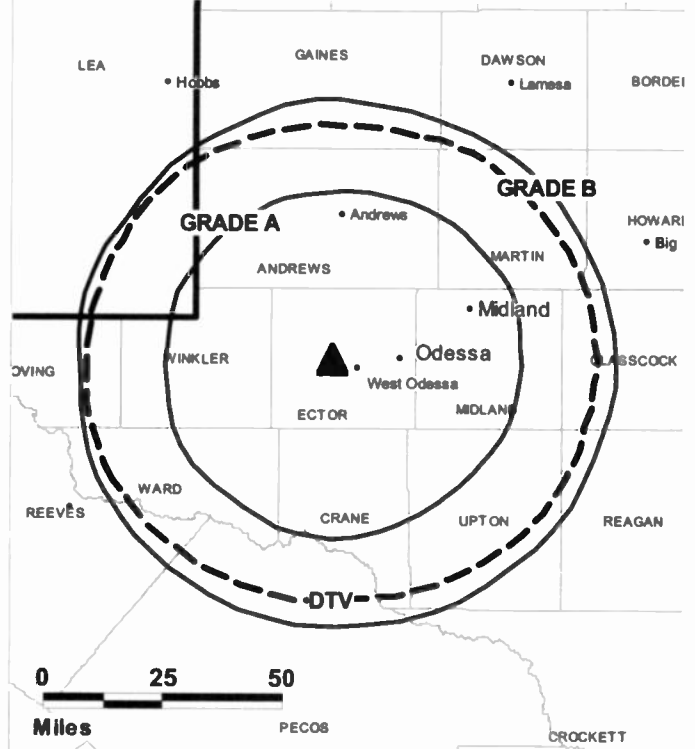
**Jim McKinnon**, Chief Engineer.

**Mark Garcia**, Business Manager.

**Delores Woods**, Program Director.

**Molly Maytubby**, Promotion Manager.

**KOSA-DT BPCDT-19991029ADU GRANTED: 5/14/2004**



© 2007 Warren Communications News

**Rick McGee**, Production Manager.

**Cynthia Cannon**, Traffic Manager.

**City of License:** Odessa. **Station DMA:** Odessa-Midland, TX. **Rank:** 159.

**Nielsen Data:** Not available.



# KOSA-TV

Ch. 7

**Network Service:** CBS.

**Licensee:** ICA Broadcasting I Ltd., 700 N. Grant St., Odessa, TX 79761.

**Studio:** 4101 E. 42nd St., Suite J7, Odessa, TX 79762.

**Mailing Address:** 4101 E. 42nd St., Suite J7, Odessa, TX 79762.

**Phone:** 432-580-5672. **Fax:** 432-580-8010.

**E-mail:** marks@cbs-7.com

**Web Site:** http://www.cbs7kosa.com

**Technical Facilities:** Channel No. 7 (174-180 MHz). Authorized power: 316-kw visual, 39.8-kw aural. Antenna: 740-ft above av. terrain, 726-ft. above ground, 3856-ft. above sea level.

Latitude 31° 51' 50.5"  
Longitude 102° 34' 41"

**Transmitter:** Farm Rd. No. 866, 11-mi. W of Odessa.

**Digital Facilities:** Channel No. 31 (572-578 MHz). Power: 912-kw max. visual. Antenna: 673-ft above av. terrain, 620-ft. above ground, 3755-ft. above sea level.

Latitude 31° 51' 50"  
Longitude 102° 34' 41"

**FCC Digital File Number:** BPCDT-19991029ADU. Granted: May 14, 2004.

**Note:** Latitude and longitude coordinates shown are based on the North American Datum of 1927 (NAD 27) as currently required by the Mass Media Bureau of the FCC.

**Satellite Earth Station:** Transmitter RCA; Scientific-Atlanta, 7-meter; Scientific-Atlanta receivers.

**News Service:** AP.

**Ownership:** ICA Broadcasting LLC (Group Owner).

**Began Operation:** January 1, 1956. Sale to Forward by Doubleday Broadcasting Co. approved by FCC September 11, 1973. Transfer of control to Wesray Communications Corp. approved by FCC August 16, 1984. Sale to International Broadcasting Co. approved by FCC February 27, 1986 but not consummated. Sale of Forward stations to Adams Communications approved by FCC December 23, 1987. Sale to Brissette Broadcasting Inc. by Adams Communications approved by FCC December 24, 1991. Sale to Benedek Broadcasting Co. LLC by Brissette Broadcasting approved by FCC May 22, 1996 (Television Digest, Vol. 35:37, 52). Sale to present owner by Benedek Broadcasting Co. LLC approved by FCC March 10, 2000 (Vol. 40:1).

**Represented (sales):** Continental Television Sales.

**Represented (legal):** Covington & Burling.

**Personnel:**

Barry Marks, General Manager.

Dale Palmer, General & Local Sales Manager.

Jerry Pennick, News Director.

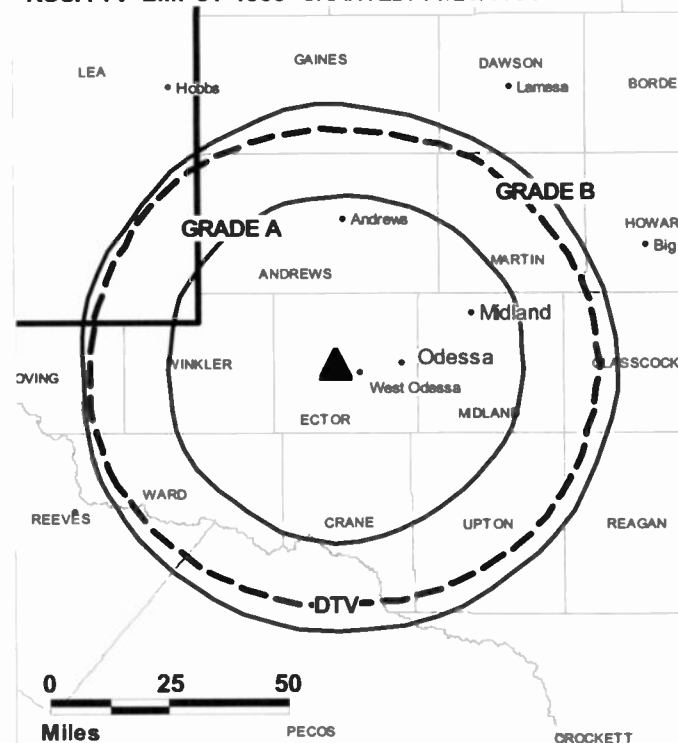
Jim McKinnon, Chief Engineer.

Mark Garcia, Business Manager.

Delores Woods, Program Director.

Rick McGee, Production Manager.

## KOSA-TV BMPCT-4369 GRANTED: 11/26/1956



© 2007 Warren Communications News

Molly Maytubby, Promotion Manager.

Cynthia Cannon, Traffic Manager.

**Highest 30 Sec. Rate:** \$1000.

**City of License:** Odessa. **Station DMA:** Odessa-Midland, TX. **Rank:** 159.

Circulation © 2006 Nielsen. Coverage based on Nielsen study.

GrandTotal	Cable TV Households	Non-cable TV Households	Total TV Households
Estimated Station Totals *	112,330	31,630	143,960
Average Weekly Circulation (2006)	69,045	14,028	83,073
Average Daily Circulation (2006)			42,379
Station DMA Total	Cable TV Households	Non-cable TV Households	Total TV Households
Estimated Station Totals *	95,240	29,510	124,750
Average Weekly Circulation (2006)	62,607	13,886	76,493
Average Daily Circulation (2006)			40,096
Other DMA Total	Cable TV Households	Non-cable TV Households	Total TV Households
Estimated Station Totals *	17,090	2,120	19,210
Average Weekly Circulation (2006)	6,438	142	6,580
Average Daily Circulation (2006)			2,283

\*Estimated station totals are sums of the Nielsen TV and Cable TV household estimates for each county in which the station registers viewing of more than 5% as per the Nielsen Survey Methods.

**KPEJ**  
**Ch. 24**

**Network Service:** FOX.

**Licensee:** ComCorp of Texas License Corp., PO Box 53708, Lafayette, LA 70505-3708.

**Studio:** 1550 W. Interstate 20, Odessa, TX 79763.

**Mailing Address:** Box 11009, Odessa, TX 79760.

**Phone:** 432-580-0024. **Fax:** 432-337-6306.

**E-mail:** lwolf@kpejtv.com

**Web Site:** http://www.kpejtv.com

**Technical Facilities:** Channel No. 24 (530-536 MHz). Authorized power: 2874-kw max. visual. Antenna: 1134-ft above av. terrain, 1102-ft. above ground, 4014-ft. above sea level.

Latitude 32° 05' 51"  
Longitude 102° 17' 21"

**Transmitter:** E of Hwy. 1788, 14-mi. NW of Midland.

**Digital Facilities:** Channel No. 23 (524-530 MHz). Power: 600-kw max. visual. Antenna: 1093-ft above av. terrain, 1102-ft. above ground, 4016-ft. above sea level.

Latitude 32° 05' 51"  
Longitude 102° 17' 21"

**FCC Digital File Number:** BPCDT-19991022ABM. Granted: July 13, 2001.

**Note:** Latitude and longitude coordinates shown are based on the North American Datum of 1927 (NAD 27) as currently required by the Mass Media Bureau of the FCC.

**Multichannel TV Sound:** Stereo only.

**Ownership:** Communications Corp. of America, Debtor-In-Possession (Group Owner).

**Began Operation:** June 16, 1986. Sale to Associated Broadcasters by SWMM/Odessa-Midland Corp. approved by FCC October 31, 1990. Sale to present owner by Associated Broadcasters Inc. approved by FCC February 13, 1995. Transfer to Apollo Capital Management II Inc. & Thomas R. Galloway Sr. jointly approved by FCC April 16, 2004.

**Represented (sales):** Millennium Sales & Marketing.

**Represented (legal):** Fletcher, Heald & Hildreth PLC.

**Personnel:**

John Rockweiler, General Manager.

Laura Wolf, General Sales Manager.

Pat Rosales, National Sales Associate.

Doug Faltus, Chief Engineer.

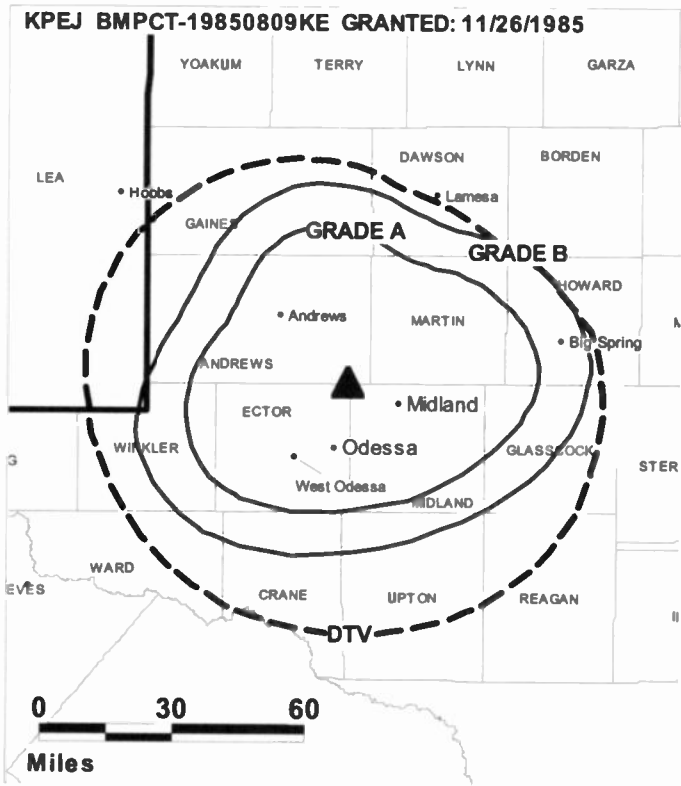
Tina Plumlee, Business Manager.

Jayne Faltus, Program Director & Traffic Manager.

Becky Norris, Promotion Director.

Danny Barrera, Production Manager.

**Highest 30 Sec. Rate:** \$2000.



© 2007 Warren Communications News

**City of License:** Odessa. **Station DMA:** Odessa-Midland, TX. **Rank:** 159.

Circulation © 2006 Nielsen. Coverage based on Nielsen study.

GrandTotal	Cable TV Households	Non-cable TV Households	Total TV Households
Estimated Station Totals *	98,830	31,380	130,210
Average Weekly Circulation (2006)	43,384	9,009	52,393
Average Daily Circulation (2006)			15,955
Station DMA Total	Cable TV Households	Non-cable TV Households	Total TV Households
Estimated Station Totals *	92,880	25,200	118,080
Average Weekly Circulation (2006)	42,263	8,355	50,618
Average Daily Circulation (2006)			15,481
Other DMA Total	Cable TV Households	Non-cable TV Households	Total TV Households
Estimated Station Totals *	5,950	6,180	12,130
Average Weekly Circulation (2006)	1,121	654	1,775
Average Daily Circulation (2006)			474

\*Estimated station totals are sums of the Nielsen TV and Cable TV household estimates for each county in which the station registers viewing of more than 5% as per the Nielsen Survey Methods.

**KPEJ-DT**  
**Ch. 23**

**Network Service:** FOX.

**Grantee:** ComCorp of Texas License Corp., PO Box 53708, Lafayette, LA 70505-3708.

**Studio:** 1550 W. Interstate 20, Odessa, TX 79763.

**Mailing Address:** Box 11009, Odessa, TX 79760.

**Phone:** 432-580-0024. **Fax:** 432-337-6306.

**E-mail:** lwolf@kpejtv.com

**Web Site:** http://www.kpejtv.com

**Technical Facilities:** Channel No. 23 (524-530 MHz). Authorized power: 600-kw max. visual. Antenna: 1093-ft above av. terrain, 1102-ft. above ground, 4016-ft. above sea level.

Latitude	32°	05'	51"
Longitude	102°	17'	21"

**Note:** Latitude and longitude coordinates shown are based on the North American Datum of 1927 (NAD 27) as currently required by the Mass Media Bureau of the FCC.

**Ownership:** Communications Corp. of America, Debtor-In-Possession (Group Owner).

**Began Operation:** Station operating under Special Temporary Authority at 1-kw max. visual; no on-air date

**Represented (legal):** Fletcher, Heald & Hildreth PLC.

**Represented (sales):** Millennium Sales & Marketing.

**Personnel:**

**John Rockweiler**, General Manager.

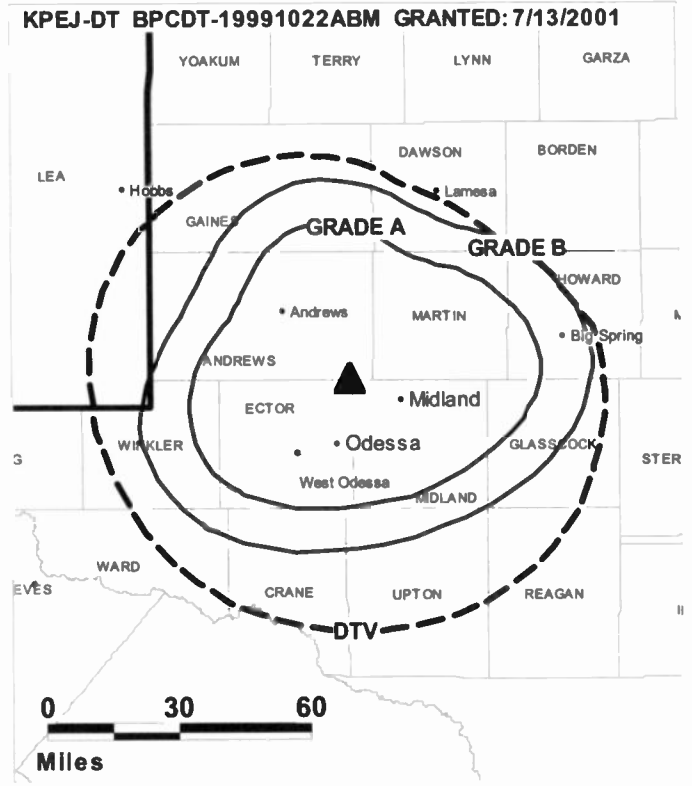
**Laura Wolf**, General Sales Manager.

**Pat Rosales**, National Sales Associate.

**Doug Faltus**, Chief Engineer.

**Tina Plumlee**, Business Manager.

**Jayne Faltus**, Program Director & Traffic Manager.



© 2007 Warren Communications News

**Becky Norris**, Promotion Director.

**Danny Barrera**, Production Manager.

**City of License:** Odessa. **Station DMA:** Odessa-Midland, TX. **Rank:** 159.

**Nielsen Data:** Not available.

**KWES-DT**  
**Ch. 13**

**Network Service:** NBC.

**Licensee:** Midessa Television Co., Box 60150, Midland, TX 79711.

**Studio:** 11320 County Rd. 127 W, Midland, TX 79711.

**Mailing Address:** Box 60150, Midland, TX 79711.

**Phone:** 432-567-9999. **Fax:** 432-567-9993.

**Web Site:** <http://www.kwes.com>

**Technical Facilities:** Channel No. 13 (210-216 MHz). Authorized power: 25.7-kw visual, aural. Antenna: 1283-ft above av. terrain, 1039-ft. above ground, 4431-ft. above sea level.

Latitude	31°	59'	17"
Longitude	102°	52'	41"

Requests modification of CP for change to 8.5-kw visual; BMPCDT-20060621AAG.

**Note:** Latitude and longitude coordinates shown are based on the North American Datum of 1927 (NAD 27) as currently required by the Mass Media Bureau of the FCC.

**Ownership:** Drewry Communications (Group Owner).

**Represented (sales):** Petry Television Inc.

**Personnel:**

**Rick Wood**, General Manager.

**Donna Copper**, Local Sales Manager.

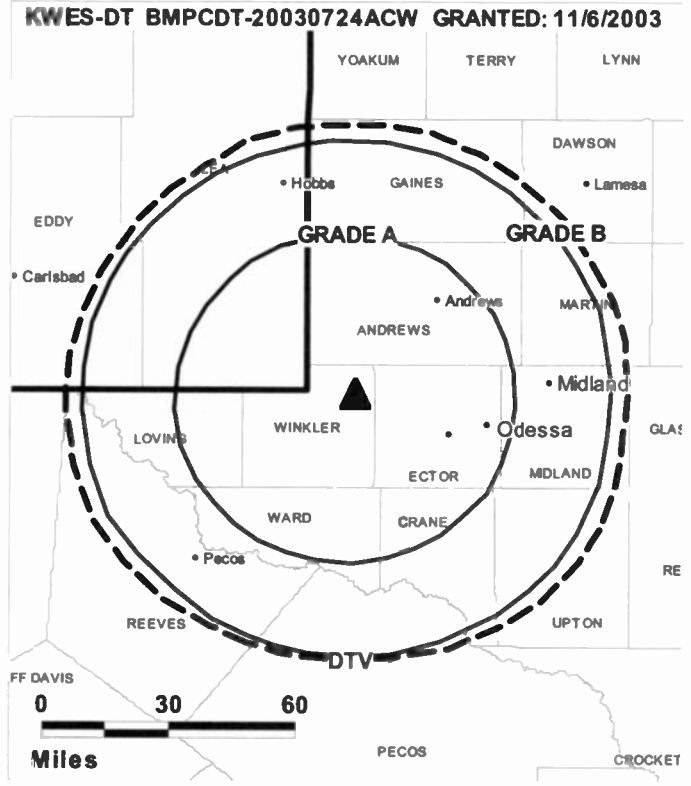
**Jay Hendricks**, News Director.

**Valarie Dugan**, Business Manager.

**Chuck Cooper**, Chief Engineer.

**Kathy Williams-Swindler**, Promotion Director.

**Richard Esparza**, Productions Manager.



© 2007 Warren Communications News

**City of License:** Odessa. **Station DMA:** Odessa-Midland, TX. **Rank:** 159.

**Nielsen Data:** Not available.

**KWES-TV**

**Ch. 9**

**(Operates satellite KWAB-TV, Big Spring)**

**Network Service:** NBC.

**Licensee:** Midessa Television Co., Box 708-A, Lawton, OK 73502.

**Studio:** 11320 County Rd. 127 W, Midland, TX 79711.

**Mailing Address:** Box 60150, Midland, TX 79711.

**Phone:** 432-657-9999. **Fax:** 432-567-9993.

**Web Site:** <http://www.kwes.com>

**Technical Facilities:** Channel No. 9 (186-192 MHz). Authorized power: 316-kw visual, aural. Antenna: 1283-ft above av. terrain, 1039-ft. above ground, 4432-ft. above sea level.

Latitude 31° 59' 17"  
Longitude 102° 52' 41"

**Digital Facilities:** Channel No. 13 (210-216 MHz). Power: 25.7-kw visual, aural. Antenna: 1283-ft above av. terrain, 1039-ft. above ground, 4431-ft. above sea level.

Latitude 31° 59' 17"  
Longitude 102° 52' 41"

**FCC Digital File Number:** BPCDT-19991029AHJ. Granted: November 06, 2003.

**Note:** Latitude and longitude coordinates shown are based on the North American Datum of 1927 (NAD 27) as currently required by the Mass Media Bureau of the FCC.

**Satellite Earth Stations:** Harris, 7.5-meter Ku-band; Harris, 3.5-meter Ku-band; RCA, 4.5-meter Ku & C-band; Scientific-Atlanta, M/A-Com, Harris receivers.

**News Services:** AP, NBC News Channel, Conus, CNN Newsource.

**Ownership:** Drewry Communications (Group Owner).

**Began Operation:** December 1, 1958. Moved to new site and higher power February 1, 1963. Sale to Grayson Enterprises by Tri-Cities Broadcasters (John B. Walton) approved by FCC February 12, 1969. Distress sale to Permian Basin TV Corp. conditionally approved by FCC March 27, 1980; full grant April 22, 1980 (Television Digest, Vol. 20:13). Sale to MSP Television of Midland-Odessa approved by FCC November 19, 1985. Sale to present owner by MSP Television approved by FCC September 9, 1991.

**Represented (sales):** Pety Television Inc.

**Personnel:**

Rick Wood, General Manager.

Donna Cooper, Local Sales Manager.

Jay Hendricks, News Director.

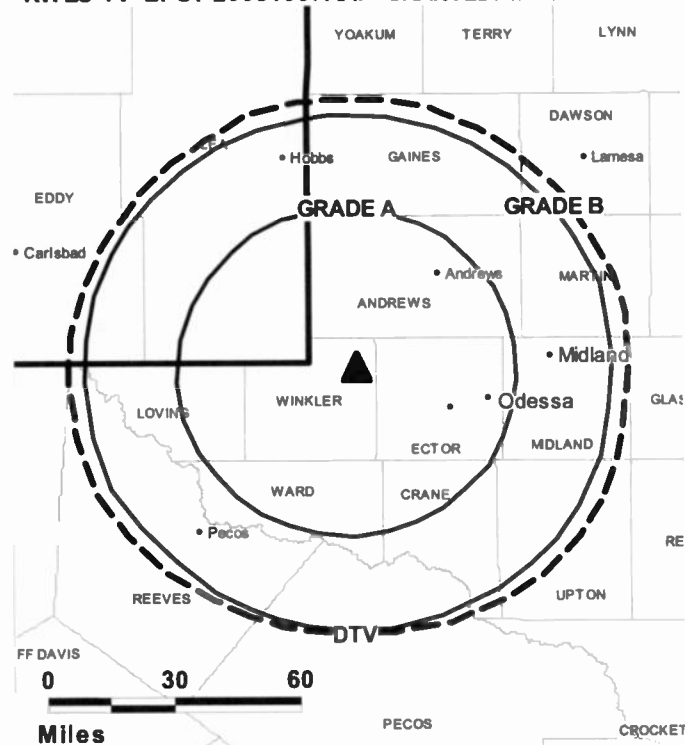
Valarie Dugan, Business Manager.

**Kepper, Tupper & Company**

We brokered the sale of KWES-TV

112 High Ridge Avenue, Ridgefield, CT (203)431-3366

**KWES-TV BPCT-20031007AAP GRANTED: 4/16/2004**



© 2007 Warren Communications News

**Chuck Cooper, Chief Engineer.**

**Kathy Williams-Swindler, Promotion Director.**

**Richard Esparza, Production Manager.**

**Rates:** On request.

**City of License:** Odessa. **Station DMA:** Odessa-Midland, TX. **Rank:** 159.

Circulation © 2006 Nielsen. Coverage based on Nielsen study.

GrandTotal	Cable TV Households	Non-cable TV Households	Total TV Households
Estimated Station Totals *	112,330	37,690	150,020
Average Weekly Circulation (2006)	74,108	10,694	84,802
Average Daily Circulation (2006)			46,679
Station OMA Total	Cable TV Households	Non-cable TV Households	Total TV Households
Estimated Station Totals *	95,240	29,510	124,750
Average Weekly Circulation (2006)	65,606	9,629	75,235
Average Daily Circulation (2006)			42,563
Other DMA Total	Cable TV Households	Non-cable TV Households	Total TV Households
Estimated Station Totals *	17,090	8,180	25,270
Average Weekly Circulation (2006)	8,502	1,065	9,567
Average Daily Circulation (2006)			4,116

\*Estimated station totals are sums of the Nielsen TV and Cable TV household estimates for each county in which the station registers viewing of more than 5% as per the Nielsen Survey Methods.

**KWWT**  
**Ch. 30**

**Network Service:** CW.

**Licensee:** WinStar Odessa Inc., 2100 N. Palm Canyon Dr., Suite B-103, Palm Springs, CA 92262.

**Mailing Address:** 2100 N. Palm Canyon Dr., Suite B-103, Palm Springs, CA 92262.

**Phone:** 760-674-8550. **Fax:** 760-674-8490.

**Web Site:** <http://www.ionline.tv>

**Technical Facilities:** Channel No. 30 (566-572 MHz). Authorized power: 350-kw visual, aural. Antenna: 696-ft above av. terrain, 696-ft. above ground, 3609-ft. above sea level.

Latitude 32° 00' 51"  
Longitude 102° 17' 21"

Requests CP for change to 270-kw max. visual, 496-ft above av. terrain, 492-ft. above ground, 3409-ft. above sea level; lat. 32° 02' 52.09", long. 102° 17' 45.50", BPCT-20050519AEC.

**Transmitter:** 3-mi. N of inter. of 1788 & 158.

**Note:** Latitude and longitude coordinates shown are based on the North American Datum of 1927 (NAD 27) as currently required by the Mass Media Bureau of the FCC.

**Ownership:** JB Broadcasting Inc.

**Began Operation:** December 3, 2001. Transfer to present owner by Paxson Communications Corp. approved by FCC April 3, 2001. Sale of remaining 51% interest by WinStar Communications Inc. to Paxson Communications Corp. approved by FCC September 4, 1998.

**Represented (legal):** Dow, Lohnes & Aibertson PLLC.

**Represented (engineering):** duTreil, Lundin & Rackley Inc.

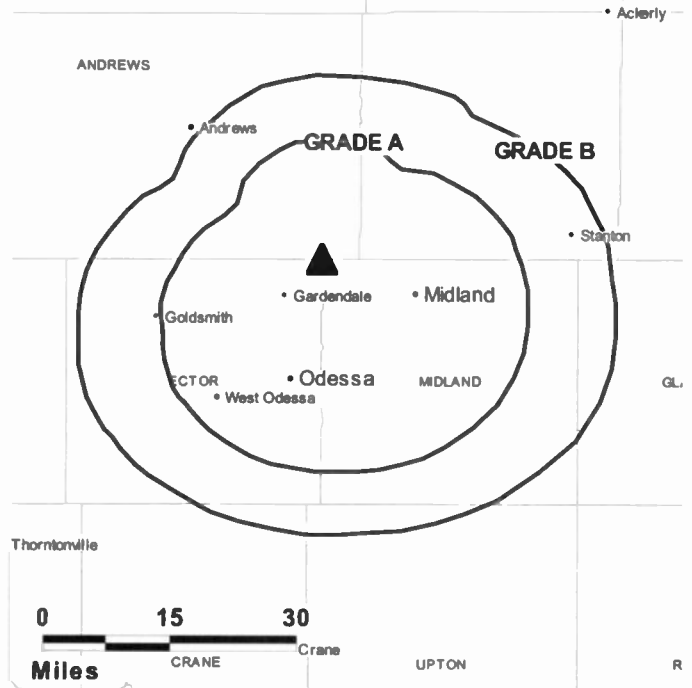
**City of License:** Odessa. **Station DMA:** Odessa-Midland, TX. **Rank:** 159.



**Get the industry standard FREE —**

For a no-obligation trial call 800-771-9202 or visit [www.warren-news.com](http://www.warren-news.com)

**KWWT BMPCT-20000919ABI GRANTED: 2/1/2001**



© 2007 Warren Communications News

Circulation © 2006 Nielsen. Coverage based on Nielsen study.

GrandTotal	Cable TV Households	Non-cable TV Households	Total TV Households
Estimated Station Totals *	89,850	21,110	110,960
Average Weekly Circulation (2006)	11,446	1,440	12,886
Average Daily Circulation (2006)			3,345

Station DMA Total	Cable TV Households	Non-cable TV Households	Total TV Households
Estimated Station Totals *	89,850	21,110	110,960
Average Weekly Circulation (2006)	11,446	1,440	12,886
Average Daily Circulation (2006)			3,345

\*Estimated station totals are sums of the Nielsen TV and Cable TV household estimates for each county in which the station registers viewing of more than 5% as per the Nielsen Survey Methods.

**KBTV-DT**  
**Ch. 40**

**Network Service:** NBC.

**Grantee:** Nexstar Finance Inc., 909 Lake Carolyn Pkwy., Suite 1450, Irving, TX 75039.

**Studio:** 6155 Eastex Freeway, Suite 300, Beaumont, TX 77706.

**Mailing Address:** 6155 Eastex Freeway, Suite 300, Beaumont, TX 77706.

**Phone:** 409-840-4444. **Fax:** 409-899-4590.

**E-mail:** vgreer@kbtv4.tv

**Web Site:** <http://www.kbtv4.tv>

**Technical Facilities:** Channel No. 40 (626-632 MHz). Authorized power: 1000-kw max. visual, aural. Antenna: 1181-ft above av. terrain, 1178-ft. above ground, 1197-ft. above sea level.

Latitude	30°	09'	20"
Longitude	93°	59'	10"

**Note:** Latitude and longitude coordinates shown are based on the North American Datum of 1927 (NAD 27) as currently required by the Mass Media Bureau of the FCC.

**Ownership:** Nexstar Broadcasting Group Inc. (Group Owner).

**Began Operation:** Station operating under Special Temporary Authority at 1.28-kw max. visual; no on-air date.

**Represented (legal):** Drinker Biddle & Reath LLP.

**Represented (sales):** Blair Television.

**Personnel:**

**Van Greer**, General Manager.

**Keith Smith**, General Sales Manager.

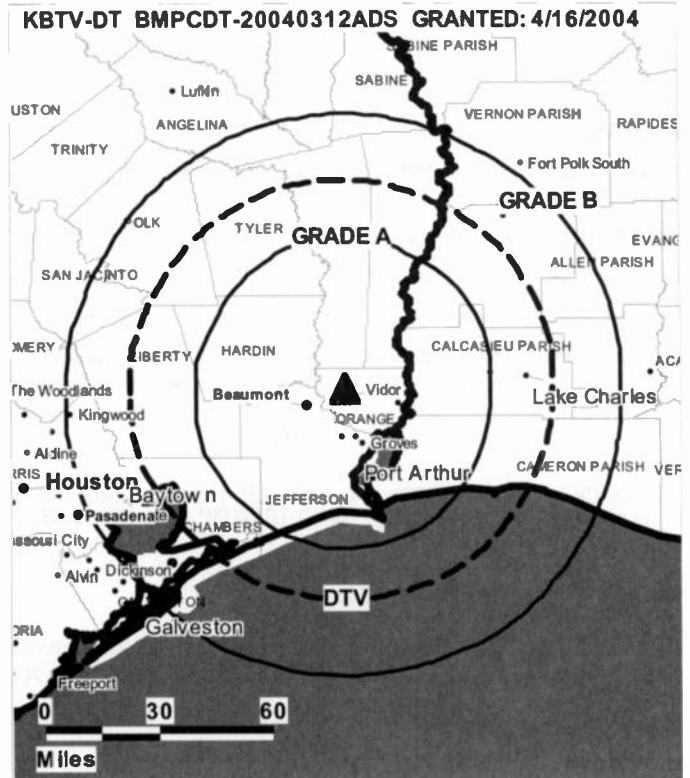
**Tina Laguna**, Local Sales Assistant.

**Willis Green**, National Sales Assistant.

**Paul Bergen**, News Director.

**Charlie Ravell**, Chief Engineer.

**Gery Meyer**, Business Manager.



© 2007 Warren Communications News

**Jennifer Steen**, Programming & Community Affairs Director.

**Jon Black**, Promotion Director.

**Kirk Jacobs**, Creative Services Director.

**Margie Redkey**, Traffic Manager.

**City of License:** Port Arthur. **Station DMA:** Beaumont-Port Arthur, TX. **Rank:** 140.

**Nielsen Data:** Not available.

**KBTV-TV**

**Ch. 4**

**Network Service:** NBC.

**Licensee:** Nexstar Finance Inc., 909 Lake Carolyn Pkwy., Suite 1450, Irving, TX 75039.

**Studio:** 6155 Eastex Freeway, Suite 300, Beaumont, TX 77706.

**Mailing Address:** 6155 Eastex Freeway, Suite 300, Beaumont, TX 77706.

**Phone:** 409-840-4444. **Fax:** 409-899-4590.

**E-mail:** vgreer@kbtv4.tv

**Web Site:** http://www.kbtv4.tv

**Technical Facilities:** Channel No. 4 (66-72 MHz). Authorized power: 100-kw visual, 20-kw aural. Antenna: 1198-ft above av. terrain, 1178-ft. above ground, 1198-ft. above sea level.

Latitude 30° 09' 20"  
Longitude 93° 59' 10"

**Transmitter:** NW of State Rte. 235, 2.8-mi. NE of Vidor.

**Digital Facilities:** Channel No. 40 (626-632 MHz). Power: 1000-kw max. visual, aural. Antenna: 1181-ft above av. terrain, 1178-ft. above ground, 1197-ft. above sea level.

Latitude 30° 09' 20"  
Longitude 93° 59' 10"

**FCC Digital File Number:** BPCDT-19991101AKM. Granted: April 16, 2004.

**Note:** Latitude and longitude coordinates shown are based on the North American Datum of 1927 (NAD 27) as currently required by the Mass Media Bureau of the FCC.

**Satellite Earth Stations:** Transmitter RCA; Harris, 8-meter Ku-band; Harris, 3.5-meter Ku-band; ADM, 3.8-meter Ku-band; M/A-Com, Harris receivers.

**News Services:** AP, NBC News Channel.

**Ownership:** Nexstar Broadcasting Group Inc. (Group Owner).

**Began Operation:** October 22, 1957. Originally station was owned equally by Port Arthur College & Jefferson Amusement Co. Sale of its 50% by Port Arthur College to Jefferson Amusement approved by FCC November 15, 1965 (Television Digest, Vol. 5:43, 47). Transfer of control from Jefferson Amusement to Robert H. Park, Janet Gordon Jack, et al., approved by FCC May 1, 1969. Sale to Clay Communications approved by FCC May 31, 1973. Sale to Price Communications Corp. by Clay Communications approved by FCC June 23, 1987 (Vol. 27:21). Sale to US Broadcast Group by Price Communications Corp. approved by FCC November 9, 1995 (Vol. 35:35). Sale to present owner by US Broadcast Group approved by FCC November 6, 1997.

**Represented (sales):** Blair Television.

**Represented (legal):** Drinker Biddle & Reath LLP.

**Personnel:**

Van Greer, General Manager.

Keith Smith, General Sales Manager.

Tina Laguna, Local Sales Assistant.

Willis Green, National Sales Assistant.

Paul Bergen, News Director.

Charlie Ravell, Chief Engineer.

Gery Meyer, Business Manager.

Jennifer Steen, Programming & Community Affairs Director.

**KBTV-TV BPCT-19980812KE GRANTED: 11/19/1999**



© 2007 Warren Communications News

Jon Black, Promotion Director.

Kirk Jacobs, Creative Services Director.

Margie Redkey, Traffic Manager.

**Highest 30 Sec. Rate:** \$2500.

**City of License:** Port Arthur. **Station DMA:** Beaumont-Port Arthur, TX. **Rank:** 140.

Circulation © 2006 Nielsen. Coverage based on Nielsen study.

GrandTotal	Cable TV Households	Non-cable TV Households	Total TV Households
Estimated Station Totals *	167,860	56,770	224,630
Average Weekly Circulation (2006)	73,925	20,824	94,749
Average Daily Circulation (2006)			41,738
Station DMA Total	Cable TV Households	Non-cable TV Households	Total TV Households
Estimated Station Totals *	113,260	48,880	162,140
Average Weekly Circulation (2006)	66,772	20,398	87,170
Average Daily Circulation (2006)			39,795
Other DMA Total	Cable TV Households	Non-cable TV Households	Total TV Households
Estimated Station Totals *	54,600	7,890	62,490
Average Weekly Circulation (2006)	7,153	426	7,579
Average Daily Circulation (2006)			1,943

\*Estimated station totals are sums of the Nielsen TV and Cable TV household estimates for each county in which the station registers viewing of more than 5% as per the Nielsen Survey Methods.



# Texas — Rio Grande City

**KTLM**  
**Ch. 40**

**Network Service:** TMO.

**Licensee:** Sunbelt Multimedia Co., 3900 N. 10th St., 7th Floor, McAllen, TX 78501.

**Studio:** 3900 N. 10th St., 7th Floor, McAllen, TX 78501.

**Mailing Address:** 3900 N. 10th St., 7th Floor, McAllen, TX 78501.

**Phone:** 956-686-0040. **Fax:** 956-686-0770.

**E-mail:** gm@ktlm-tv.com

**Web Site:** <http://www.ktlmtv.com>

**Technical Facilities:** Channel No. 40 (626-632 MHz). Authorized power: 229-kw max. visual. Antenna: 768-ft above av. terrain, 1833-ft. above ground, 1171-ft. above sea level.

Latitude 26° 31' 01"  
Longitude 98° 39' 07"

**Transmitter:** 2.2-mi. E of Hwy. 755, on State Rd. 490.

**Digital Facilities:** Channel No. 20 (506-512 MHz). Power: 1000-kw max. visual. Antenna: 942-ft above av. terrain, 942-ft. above ground.

Latitude 26° 07' 23"  
Longitude 98° 04' 20"

**FCC Digital File Number:** BPCDT-19991026ACA. Granted: July 10, 2001.

**Note:** Latitude and longitude coordinates shown are based on the North American Datum of 1927 (NAD 27) as currently required by the Mass Media Bureau of the FCC.

**Ownership:** Sunbelt Multimedia Co.

**Began Operation:** August 1, 1999. Transfer of control from Antonio Falcon to Sam F. Vale approved by FCC August 12, 2005. Sale to present owner from Starr County Historical Foundation Inc. approved by FCC March 30, 2000.

**Represented (legal):** Wood, Maines & Brown Chartered.

**Represented (engineering):** Peter V. Gureckis & Associates.

**Personnel:**

**William Jorn**, Vice President & General Manager.

**Pillar Gonzalez**, News Director.

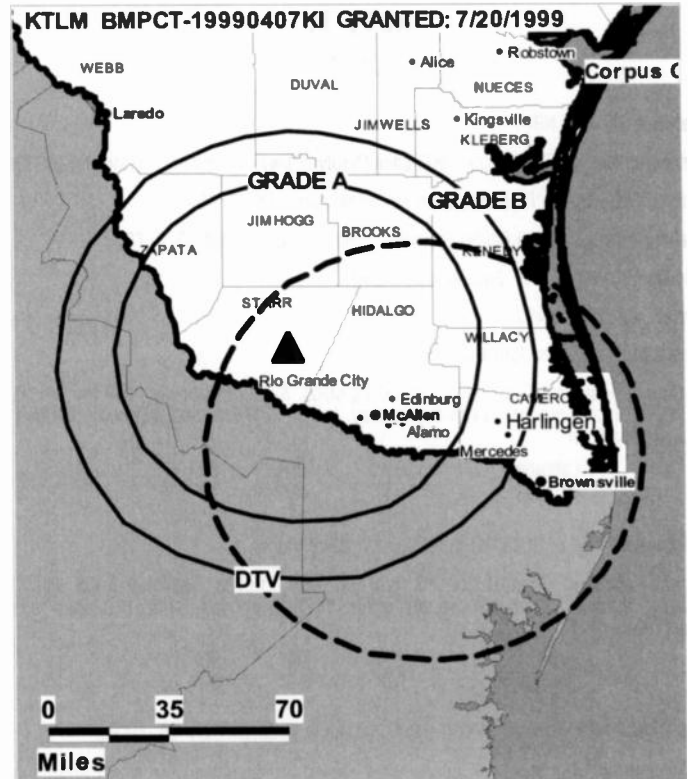
**Flora Tano**, Business Manager.

**Noel Ouran**, Program & Production Manager.

**Mary Swab**, Traffic Manager.

**City of License:** Rio Grande City.

**Station OMA:** Harlingen-Weslaco-Brownsville-McAllen, TX. **Rank:** 91.



© 2007 Warren Communications News

Circulation © 2006 Nielsen. Coverage based on Nielsen study.

GrandTotal	Cable TV Households	Non-cable TV Households	Total TV Households
Estimated Station Totals *	130,760	190,830	321,590
Average Weekly Circulation (2006)	34,940	55,608	90,548
Average Daily Circulation (2006)			44,502
Station OMA Total	Cable TV Households	Non-cable TV Households	Total TV Households
Estimated Station Totals *	130,760	187,940	318,700
Average Weekly Circulation (2006)	34,940	54,995	89,935
Average Daily Circulation (2006)			44,297
Other DMA Total	Cable TV Households	Non-cable TV Households	Total TV Households
Estimated Station Totals *	0	2,890	2,890
Average Weekly Circulation (2006)	0	613	613
Average Daily Circulation (2006)			205

\*Estimated station totals are sums of the Nielsen TV and Cable TV household estimates for each county in which the station registers viewing of more than 5% as per the Nielsen Survey Methods.

**KTLM-DT**

**Ch. 20**

**Network Service:** TMO.

**Grantee:** Sunbelt Multimedia Co., 3900 N. 10th St., 7th Floor, McAllen, TX 78501.

**Studio:** 3900 N. 10th St., 7th Floor, McAllen, TX 78501.

**Mailing Address:** 3900 N. 10th St., 7th Floor, McAllen, TX 78501.

**Phone:** 956-686-0040. **Fax:** 956-686-0770.

**E-mail:** gm@ktlm-tv.com

**Web Site:** <http://www.ktlmtv.com>

**Technical Facilities:** Channel No. 20 (506-512 MHz). Authorized power: 1000-kw max. visual. Antenna: 942-ft above av. terrain, 942-ft. above ground.

Latitude	26°	07'	23"
Longitude	98°	04'	20"

**Note:** Latitude and longitude coordinates shown are based on the North American Datum of 1927 (NAD 27) as currently required by the Mass Media Bureau of the FCC.

**Ownership:** Sunbelt Multimedia Co.

**Began Operation:** Station operating under Special Temporary Authority at 14-kw max. visual; no on-air date.

**Represented (legal):** Wood, Maines & Brown Chartered.

**Personnel:**

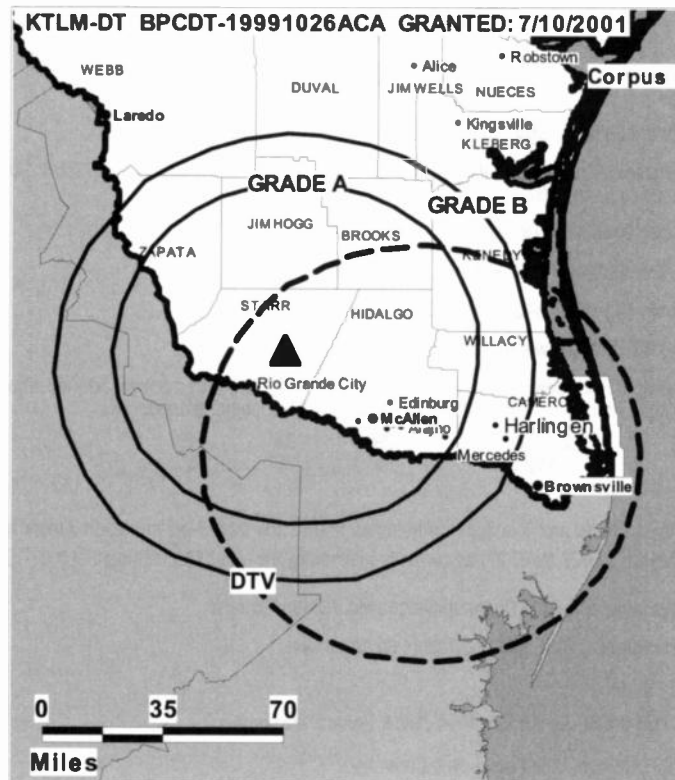
William Jorn, Vice President & General Manager.

Pillar Gonzalez, News Director.

Flora Tano, Business Manager.

Noel Duran, Program & Production Manager.

Mary Swab, Traffic Manager.



© 2007 Warren Communications News

**City of License:** Rio Grande City.

**Station DMA:** Harlingen-Weslaco-Brownsville-McAllen, TX. Rank: 91.

**Nielsen Data:** Not available.

**KXLN-DT**  
**Ch. 46**

**Network Service:** UNV.

**Licensee:** KXLN License Partnership LP, 1999 Avenue of the Stars, Suite 3050, Los Angeles, CA 90067.

**Studio:** 9440 Kirby Dr., Houston, TX 77054.

**Mailing Address:** 9440 Kirby Dr., Houston, TX 77054.

**Phone:** 713-662-4545. **Fax:** 713-668-9054.

**Web Site:** <http://www.univision.com>

**Technical Facilities:** Channel No. 46 (662-668 MHz). Authorized power: 200-kw max. visual. Antenna: 1896-ft above av. terrain, 1877-ft. above ground.

Latitude	29°	33'	44"
Longitude	95°	30'	35"

**Note:** Latitude and longitude coordinates shown are based on the North American Datum of 1927 (NAD 27) as currently required by the Mass Media Bureau of the FCC.

**Ownership:** Univision Communications Inc. (Group Owner).

**Began Operation:** Station operating; no on-air date.

**Personnel:**

**Craig Bland**, Senior Vice President & General Manager.

**Chris Brown**, Vice President & Controller.

**Charlie Lozano**, Promotion Director.

**Chas Wilson**, National Sales Manager.

**Jose Oti**, General Sales Manager.

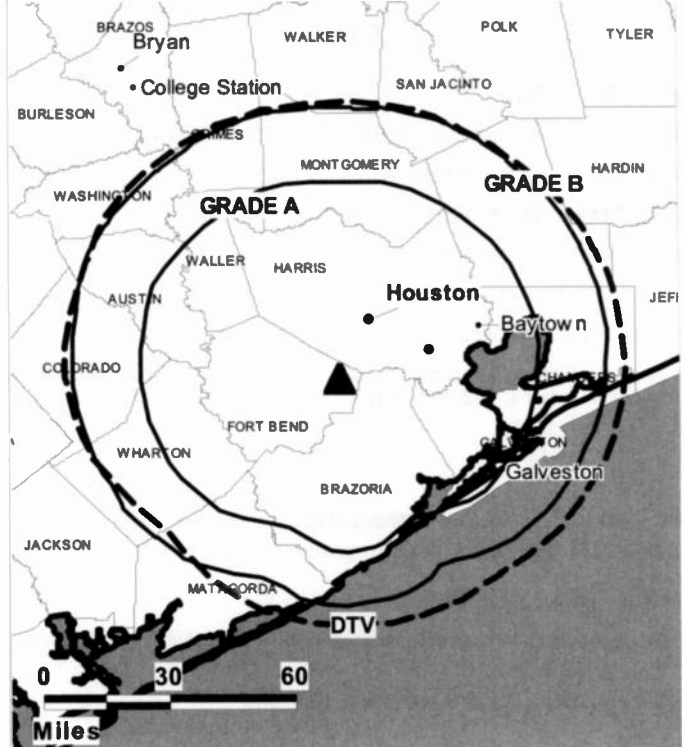
**Kath Blanco**, Local Sales Manager.

**Mike Thomas**, Local Sales Manager.

**Deanna Landron**, News Director.

**Tom Daniel**, Chief Engineer.

**KXLN-DT BPCDT-19991021ACL GRANTED: 10/25/2000**



© 2007 Warren Communications News

**Cindy Chisum**, Program & Traffic Manager.

**Ray Sepeda**, Production Manager.

**City of License:** Rosenberg. **Station DMA:** Houston, TX. **Rank:** 10.

**Nielsen Data:** Not available.

**KXLN-TV**

**Ch. 45**

**Network Service:** UNV.

**Licensee:** KXLN License Partnership LP, 1999 Avenue of the Stars, Suite 3050, Los Angeles, CA 90067.

**Studio:** 9440 Kirby Dr., Houston, TX 77054.

**Mailing Address:** 9440 Kirby Dr., Houston, TX 77054.

**Phone:** 713-662-4545. **Fax:** 713-668-9054.

**Web Site:** <http://www.univision.net>

**Technical Facilities:** Channel No. 45 (656-662 MHz). Authorized power: 5000-kw max. visual, 500-kw aural. Antenna: 1949-ft above av. terrain, 1929-ft. above ground, 2004-ft. above sea level.

Latitude 29° 33' 44"  
Longitude 95° 30' 35"

**Digital Facilities:** Channel No. 46 (662-668 MHz). Power: 200-kw max. visual. Antenna: 1896-ft above av. terrain, 1877-ft. above ground.

Latitude 29° 33' 44"  
Longitude 95° 30' 35"

**FCC Digital File Number:** BPCDT-19991021ACL. Granted: October 25, 2000.

**Note:** Latitude and longitude coordinates shown are based on the North American Datum of 1927 (NAD 27) as currently required by the Mass Media Bureau of the FCC.

**News Service:** AP.

**Ownership:** Univision Communications Inc. (Group Owner).

**Began Operation:** September 1, 1987. Sale to Broadcasting Media Partners Inc. pends. Sale to present owner by Pueblo Broadcasting Corp. approved by FCC July 20, 1994.

**Represented (sales):** Univision.

**Represented (legal):** Shaw Pittman.

**Represented (engineering):** Moffet, Larson & Johnson Inc.

**Personnel:**

**Craig Bland**, Senior Vice President & General Manager.

**Chris Brown**, Vice President & Controller.

**Jose Oti**, General Sales Manager.

**Kath Blanco**, Local Sales Manager.

**Mike Thomas**, Local Sales Manager.

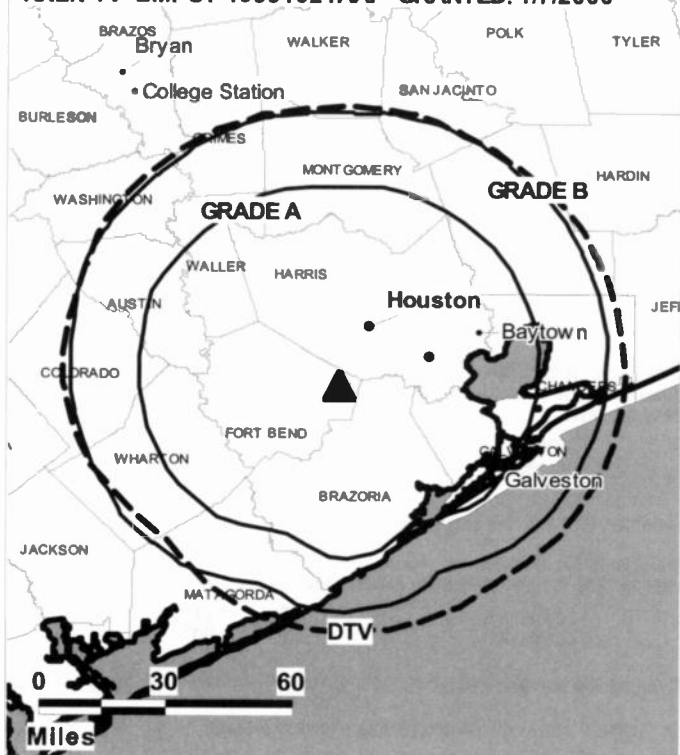
**Chas Wilson**, National Sales Manager.

**Deanna Landron**, News Director.

**Tom Daniel**, Chief Engineer.

**Cindy Chisum**, Program & Traffic Manager.

**KXLN-TV BMPCT-19991021AAP GRANTED: 1/7/2000**



© 2007 Warren Communications News

**Charlie Lozano**, Promotion Director.

**Ray Sepeda**, Production Manager.

**Rates:** On request.

**City of License:** Rosenberg. **Station DMA:** Houston, TX. **Rank:** 10.

Circulation © 2006 Nielsen. Coverage based on Nielsen study.

GrandTotal	Cable TV Households	Non-cable TV Households	Total TV Households
Estimated Station Totals *	858,350	772,940	1,631,290
Average Weekly Circulation (2006)	76,683	156,732	233,415
Average Daily Circulation (2006)			170,583
Station DMA Total	Cable TV Households	Non-cable TV Households	Total TV Households
Estimated Station Totals *	858,350	772,940	1,631,290
Average Weekly Circulation (2006)	76,683	156,732	233,415
Average Daily Circulation (2006)			170,583

\*Estimated station totals are sums of the Nielsen TV and Cable TV household estimates for each county in which the station registers viewing of more than 5% as per the Nielsen Survey Methods.

**KIDY**  
**Ch. 6**

**Network Service:** FOX.

**Licensee:** Sage Broadcasting Corp., 406 S. Irving St., San Angelo, TX 76903.

**Studio:** 406 S. Irving St., San Angelo, TX 76903.

**Mailing Address:** 406 S. Irving St., San Angelo, TX 76903.

**Phone:** 325-655-6006. **Fax:** 325-655-8461.

**E-mail:** heathre@foxsanangelo.com

**Web Site:** http://www.foxsanangelo.com

**Technical Facilities:** Channel No. 6 (82-88 MHz). Authorized power: 100-kw visual, 10-kw aural. Antenna: 908-ft above av. terrain, 961-ft. above ground, 2974-ft. above sea level.

Latitude 31° 35' 21"  
Longitude 100° 31' 00"

**Transmitter:** 2.31-mi. N of intersection of U.S. 87 & March Rd.

**Digital Facilities:** Channel No. 19 (500-506 MHz). Power: 700-kw max. visual. Antenna: 784-ft above av. terrain, 830-ft. above ground, 2864-ft. above sea level.

Latitude 31° 35' 21"  
Longitude 100° 31' 00"

**FCC Digital File Number:** BPCDT-19991029AFV. Granted: March 10, 2000.

**Note:** Latitude and longitude coordinates shown are based on the North American Datum of 1927 (NAD 27) as currently required by the Mass Media Bureau of the FCC.

**Satellite Earth Stations:** Transmitter Harris; Harris, 6.1-meter C-band; Harris, 3.5-meter C-band; RCA, 4.5-meter Ku-band; RCA, Harris receivers.

**Ownership:** Sage Broadcasting Corp. (Group Owner).

**Began Operation:** May 12, 1984.

**Represented (sales):** Millennium Sales & Marketing.

**Represented (legal):** Rosenman & Colin LLP.

**Represented (engineering):** Communications Technologies Inc.

**Personnel:**

Bill Carter, President & General Manager.

Paris R. Schindler, Chief Executive Officer.

Heathre Hardin, Operations Manager & Promotions Director.

Pam Winn, Local Sales Manager.

Sherri Goode, General Sales Manager.

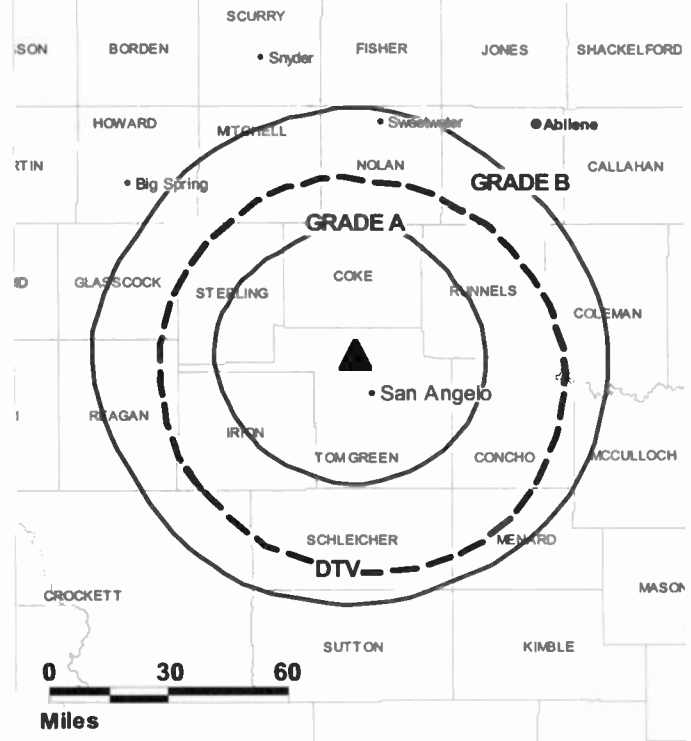
Charles Sherrill, Chief Engineer.

Billie Garver, Business Manager.

Jonathan Pitzer, Creative Services Director.

**Highest 30 Sec. Rate:** \$175.

**KIDY BMPCT-19830701KH GRANTED: 8/25/1983**



**City of License:** San Angelo. **Station DMA:** San Angelo, TX. **Rank:** 197.

Circulation © 2006 Nielsen. Coverage based on Nielsen study.

GrandTotal	Cable TV Households	Non-cable TV Households	Total TV Households
Estimated Station Totals *	33,710	19,780	53,490
Average Weekly Circulation (2006)	16,080	4,873	20,953
Average Daily Circulation (2006)			7,432
Station DMA Total	Cable TV Households	Non-cable TV Households	Total TV Households
Estimated Station Totals *	33,710	16,010	49,720
Average Weekly Circulation (2006)	16,080	4,538	20,618
Average Daily Circulation (2006)			7,341
Other DMA Total	Cable TV Households	Non-cable TV Households	Total TV Households
Estimated Station Totals *	0	3,770	3,770
Average Weekly Circulation (2006)	0	335	335
Average Daily Circulation (2006)			91

\*Estimated station totals are sums of the Nielsen TV and Cable TV household estimates for each county in which the station registers viewing of more than 5% as per the Nielsen Survey Methods.

**KIDY-DT**  
**Ch. 19**

**Network Service:** FOX.

**Grantee:** Sage Broadcasting Corp., 406 S. Irving, San Angelo, TX 76901.

**Studio:** 406 S. Irving, San Angelo, TX 76901.

**Mailing Address:** 406 S. Irving St., San Angelo, TX 76903.

**Phone:** 325-655-6006. **Fax:** 325-655-8461.

**E-mail:** heathre@foxsanangelo.com

**Web Site:** http://www.foxsanangelo.com

**Technical Facilities:** Channel No. 19 (500-506 MHz). Authorized power: 700-kw max. visual. Antenna: 784-ft above av. terrain, 830-ft. above ground, 2864-ft. above sea level.

Latitude	31°	35'	21"
Longitude	100°	31'	00"

**Note:** Latitude and longitude coordinates shown are based on the North American Datum of 1927 (NAD 27) as currently required by the Mass Media Bureau of the FCC.

**Ownership:** Sage Broadcasting Corp. (Group Owner).

**Began Operation:** Station operating under Special Temporary Authority at 3.7-kw max. visual; no on-air date.

**Represented (sales):** Millennium Sales & Marketing.

**Personnel:**

Bill Carter, President & General Manager.

Paris R. Schindler, Chief Executive Officer.

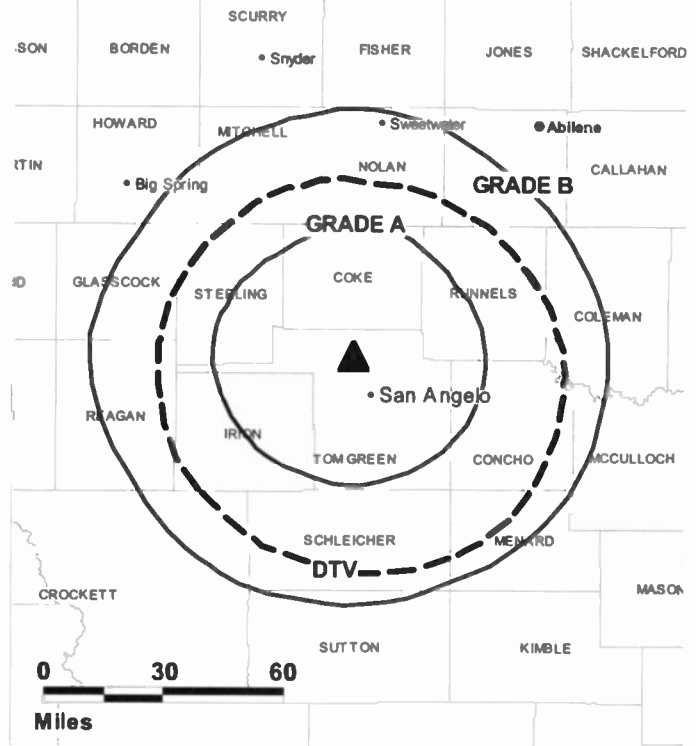
Heather Hardin, Operations Manager & Promotions Director.

Jonathon Pitzer, Creatvice Services Director.

Sherrie Goode, General Sales Manager.

Pam Winn, Local Sales Manager.

**KIDY-DT BPCDT-19991029AFV GRANTED: 3/13/2000**



Charles Sherrill, Chief Engineer.

Billie Garver, Business Manager.

City of License: San Angelo. Station DMA: San Angelo, TX. Rank: 197.

Nielsen Data: Not available.

**KLST**  
**Ch. 8**

**Network Service:** CBS.

**Licensee:** Nexstar Broadcasting Inc., 909 Lake Carolyn Pkwy., Suite 1450, Irving, TX 75039.

**Studio:** 2800 Armstrong St., San Angelo, TX 76903.

**Mailing Address:** 2800 Armstrong St., San Angelo, TX 76903.

**Phone:** 325-949-8800. **Fax:** 325-658-4006.

**E-mail:** klst@klst.net

**Web Site:** http://www.klst.tv

**Technical Facilities:** Channel No. 8 (180-186 MHz). Authorized power: 316-kw visual, 31.6-kw aural. Antenna: 1450-ft above av. terrain, 1500-ft. above ground, 3326-ft. above sea level.

Latitude 31° 22' 01"  
Longitude 100° 02' 48"

**Transmitter:** 3.3-mi. SE of Eola.

**Digital Facilities:** Channel No. 11 (198-204 MHz). Power: 18.8-kw visual. Antenna: 1401-ft above av. terrain, 1416-ft. above ground, 3241-ft. above sea level.

Latitude 31° 22' 01"  
Longitude 100° 02' 48"

**FCC Digital File Number:** BPCDT-19991015ABB. Granted: April 28, 2000.

**Note:** Latitude and longitude coordinates shown are based on the North American Datum of 1927 (NAD 27) as currently required by the Mass Media Bureau of the FCC.

**Satellite Earth Stations:** Transmitter Harris; Scientific-Atlanta, 7-meter C-band; Vertex, 4.6-meter Ku-band; Scientific-Atlanta, 4.6-meter C-band; Scientific-Atlanta, M/A-Corn receivers.

**News Service:** AP.

**Ownership:** Nexstar Broadcasting Group Inc. (Group Owner).

**Began Operation:** June 26, 1953. Transfer of 74% to KGKL and R. H. Simmons approved by FCC March 13, 1957 (Television Digest, Vol. 13:2, 11). Transfer of 49% from KGKL to Big Spring Broadcasting Co. effective March 25, 1959. Transfer to Westex TV Co. approved by FCC December 4, 1962. Sale to T. B. Lanford (Jewell Television Corp.) by Houston H. & Edward H. Harte & A. L. Hall approved by FCC January 20, 1971. Transfer of control from Lanford estate approved by FCC June 13, 1994. Sale to present owner by Jewell Television Corp. approved by FCC September 2, 2004.

**Represented (sales):** Continental Television Sales.

**Represented (legal):** Drinker Biddle & Reath LLP.

**Represented (engineering):** Edward F. Lorentz & Associates.

**Personnel:**

Tom Stoval, General Manager & Program Director.

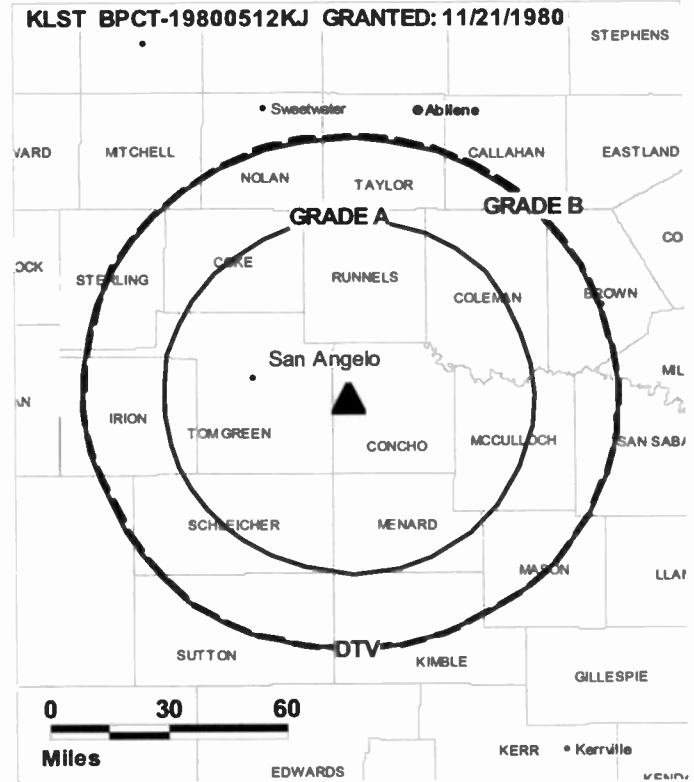
Albert Gutierrez, General Sales Manager.

Julie Andreopoulos, Regional Sales Manager.

Kathy Munoz, News Director.

Len Martinez, Chief Engineer.

Kevin Settle, Promotion Director.



© 2007 Warren Communications News

Teresa Gill, Traffic Manager.

**Highest 30 Sec. Rate:** \$500.

**City of License:** San Angelo. **Station DMA:** San Angelo, TX. **Rank:** 197.

Circulation © 2006 Nielsen. Coverage based on Nielsen study.

GrandTotal	Cable TV Households	Non-cable TV Households	Total TV Households
Estimated Station Totals *	38,710	28,190	66,900
Average Weekly Circulation (2006)	20,511	10,404	30,915
Average Daily Circulation (2006)			18,479
Station OMA Total	Cable TV Households	Non-cable TV Households	Total TV Households
Estimated Station Totals *	33,710	16,010	49,720
Average Weekly Circulation (2006)	18,475	8,663	27,138
Average Daily Circulation (2006)			16,660
Other OMA Total	Cable TV Households	Non-cable TV Households	Total TV Households
Estimated Station Totals *	5,000	12,180	17,180
Average Weekly Circulation (2006)	2,036	1,741	3,777
Average Daily Circulation (2006)			1,819

\*Estimated station totals are sums of the Nielsen TV and Cable TV household estimates for each county in which the station registers viewing of more than 5% as per the Nielsen Survey Methods.

**KLST-DT**

**Ch. 11**

**Network Service:** CBS.

**Grantee:** Nexstar Broadcasting Inc., 909 Lake Carolyn Pkwy., Suite 1450, Irving, TX 75039.

**Studio:** 2800 Armstrong, San Angelo, TX 76903.

**Mailing Address:** 2800 Armstrong, San Angelo, TX 76903.

**Phone:** 325-949-8800. **Fax:** 325-658-4006.

**E-mail:** klst@klst.net

**Web Site:** <http://www.klst.tv>

**Technical Facilities:** Channel No. 11 (198-204 MHz). Authorized power: 18.8-kw visual. Antenna: 1401-ft above av. terrain, 1416-ft. above ground, 3241-ft. above sea level.

Latitude	31°	22'	01"
Longitude	100°	02'	48"

**Note:** Latitude and longitude coordinates shown are based on the North American Datum of 1927 (NAD 27) as currently required by the Mass Media Bureau of the FCC.

**Ownership:** Nexstar Broadcasting Group Inc. (Group Owner).

**Began Operation:** Station operating under Special Temporary Authority at 0.76-kw visual; no on-air date.

**Represented (engineering):** Edward F. Lorentz & Associates.

**Represented (legal):** Drinker Biddle & Reath LLP.

**Represented (sales):** Continental Television Sales.

**Personnel:**

Tom Stoval, General Manager & Program Director.

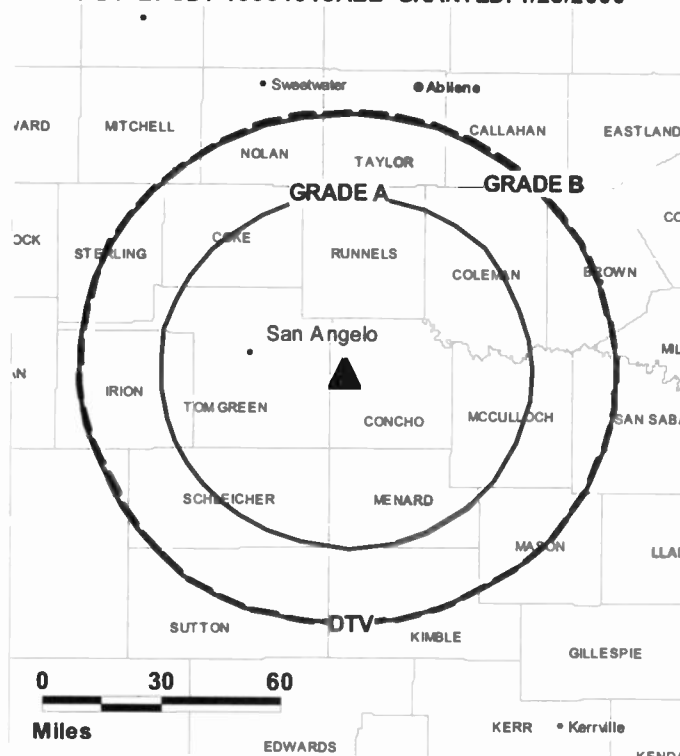
Albert Gutierrez, General Sales Manager.

Julie Andreopoulos, Regional Sales Manager.

Kathy Munoz, News Director.

Len Martinez, Chief Engineer.

**KLST-DT BPCDT-19991015ABB GRANTED: 4/28/2000**



© 2007 Warren Communications News

**Kevin Settle**, Promotion Director.

**Teresa Gill**, Traffic Manager.

**City of License:** San Angelo. **Station DMA:** San Angelo, TX. **Rank:** 197.

**Nielsen Data:** Not available.



**KSAN-DT**

**Ch. 16**

**Network Service:** NBC.

**Grantee:** Mission Broadcasting Inc., 544 Red Rock Dr., Wadsworth, OH 44281.

**Studio:** 2802 Southwest Blvd, San Angelo, TX 79604.

**Mailing Address:** 2802 Southwest Blvd., San Angelo, TX 79604.

**Phone:** 325-223-2333. **Fax:** 325-223-9538.

**Web Site:** <http://www.ksan.tv>

**Technical Facilities:** Channel No. 16 (482-488 MHz). Authorized power: 1000-kw max. visual, aural. Antenna: 609-ft above av. terrain, 436-ft. above ground, 2686-ft. above sea level.

Latitude	31°	37'	22"
Longitude	100°	26'	14"

**Note:** Latitude and longitude coordinates shown are based on the North American Datum of 1927 (NAD 27) as currently required by the Mass Media Bureau of the FCC.

**Ownership:** Mission Broadcasting Inc. (Group Owner).

**Began Operation:** Station operating under Special Temporary Authority at 2.7-kw max. visual; no on-air date

**Represented (sales):** Blair Television.

**Represented (legal):** Drinker Biddle & Reath LLP.

**Personnel:**

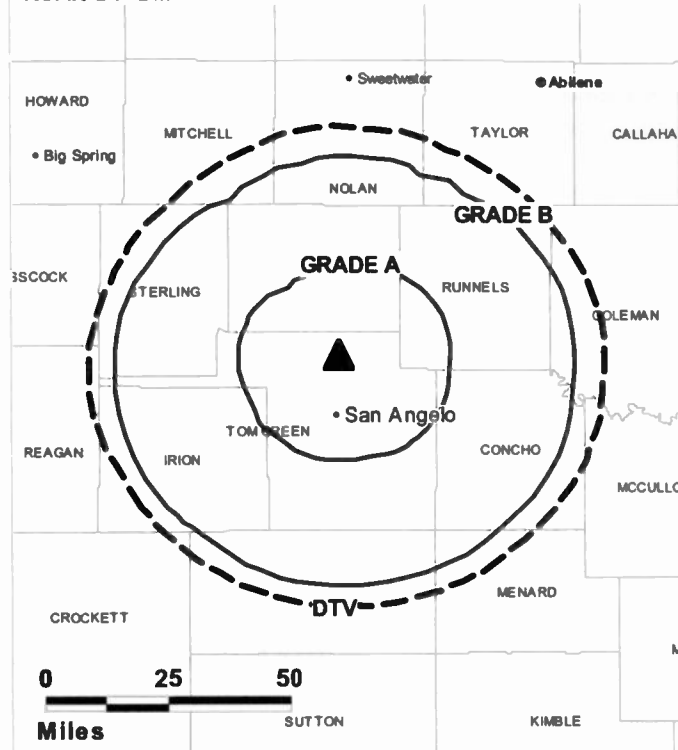
Thomas Stovall, Station Manager & Sales Manager.

Ed Huwa, Chief Engineer.

Sherry Scott, Traffic Manager.

Jason Meca, Managing Editor.

**KSAN-DT BMPCDT-20040802AMM GRANTED: 11/30/2005**



© 2007 Warren Communications News

**City of License:** San Angelo. **Station DMA:** San Angelo, TX. **Rank:** 197.

**Nielsen Data:** Not available.

**KSAN-TV**  
**Ch. 3**  
**(Satellite of KRBC-TV, Abilene)**

**Network Service:** NBC.

**Licensee:** Mission Broadcasting Inc., 544 Red Rock Dr., Wadsworth, OH 44281.

**Studio:** 2802 Southwest Blvd., San Angelo, TX 79604.

**Mailing Address:** 2802 Southwest Blvd., San Angelo, TX 79604.

**Phone:** 325-223-2333. **Fax:** 325-223-9538.

**Web Site:** <http://www.ksan.tv>

**Technical Facilities:** Channel No. 3 (60-66 MHz). Authorized power: 17.87-kw visual, 3.55-kw aural. Antenna: 609-ft above av. terrain, 469-ft. above ground, 2719-ft. above sea level.

Latitude	31°	37'	22"
Longitude	100°	26'	14"

**Transmitter:** 7.7-mi. N of San Angelo, 0.4-mi. W of State Hwy. 208.

**Digital Facilities:** Channel No. 16 (482-488 MHz). Power: 1000-kw max. visual, aural. Antenna: 609-ft above av. terrain, 436-ft. above ground, 2686-ft. above sea level.

Latitude	31°	37'	22"
Longitude	100°	26'	14"

**FCC Digital File Number:** BPCDT-19991015ABJ. Granted: November 30, 2005.

**Note:** Latitude and longitude coordinates shown are based on the North American Datum of 1927 (NAD 27) as currently required by the Mass Media Bureau of the FCC.

**News Service:** AP.

**LMA:** Local marketing agreement with KRBC-TV (N), Abilene, TX.

**Ownership:** Mission Broadcasting Inc. (Group Owner).

**Began Operation:** February 8, 1962. Sale to present owner by LIN TV Corp. approved by FCC May 20, 2003.

**Represented (legal):** Drinker Biddle & Reath LLP.

**Represented (sales):** Blair Television.

**Personnel:**

Thomas Stovall, Station Manager & Sales Manager.

Ed Huwa, Chief Engineer.

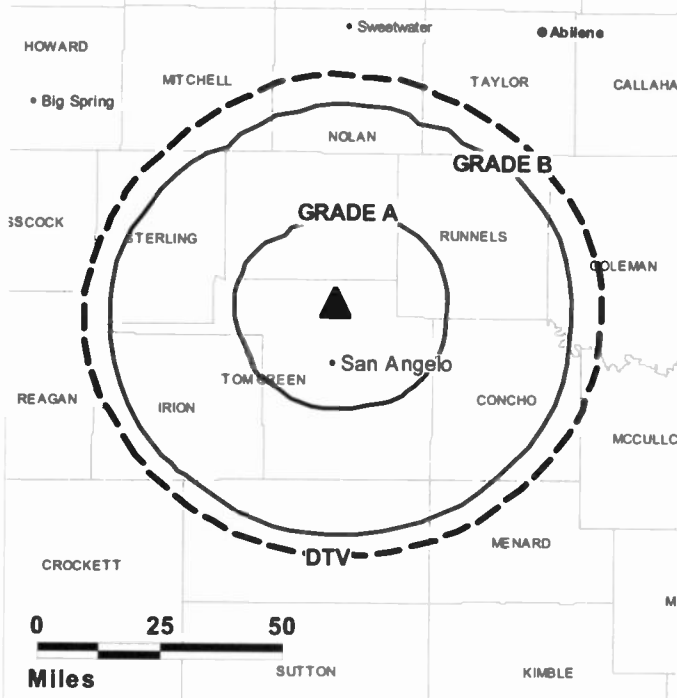
Sherry Scott, Traffic Manager.

Jason Meca, Managing Editor.

**Rates:** On request.

**KSAN-TV BLCT-1171 GRANTED: 8/22/1962**

SHACKELF



© 2007 Warren Communications News

**City of License:** San Angelo. **Station DMA:** San Angelo, TX. **Rank:** 197.

Circulation © 2006 Nielsen. Coverage based on Nielsen study.

GrandTotal	Cable	Non-cable	Total
	TV Households	TV Households	TV Households
Estimated Station Totals *	32,880	13,810	46,690
Average Weekly Circulation (2006)	20,454	5,572	26,026
Average Daily Circulation (2006)			12,851
Station DMA Total	Cable	Non-cable	Total
	TV Households	TV Households	TV Households
Estimated Station Totals *	32,880	13,810	46,690
Average Weekly Circulation (2006)	20,454	5,572	26,026
Average Daily Circulation (2006)			12,851

\*Estimated station totals are sums of the Nielsen TV and Cable TV household estimates for each county in which the station registers viewing of more than 5% as per the Nielsen Survey Methods.

**KABB**  
**Ch. 29**

**Network Service:** FOX.

**Licensee:** KABB Licensee LLC, c/o Shaw Pittman LLC, 2300 N St. NW, Washington, DC 20037-1128.

**Studio:** 4335 N.W. Loop 410, San Antonio, TX 78229.

**Mailing Address:** 4335 N.W. Loop 410, San Antonio, TX 78229.

**Phone:** 210-366-1129. **Fax:** 210-377-4758.

**E-mail:** kabbtv@kabb.com

**Web Site:** http://www.kabb.com

**Technical Facilities:** Channel No. 29 (560-566 MHz). Authorized power: 5000-kw max. visual, 500-kw aural. Antenna: 1486-ft above av. terrain, 1503-ft. above ground, 2015-ft. above sea level.

Latitude 29° 17' 27"  
Longitude 98° 16' 12"

**Transmitter:** 12480-B Adkins-Elmendorf Rd.

**Digital Facilities:** Channel No. 30 (566-572 MHz). Power: 1000-kw max. visual. Antenna: 1447-ft above av. terrain, 1483-ft. above ground, 1982-ft. above sea level.

Latitude 29° 17' 28"  
Longitude 98° 16' 12"

**FCC Digital File Number:** BPCDT-19991028AAR. Granted: August 02, 2001.

**Note:** Latitude and longitude coordinates shown are based on the North American Datum of 1927 (NAD 27) as currently required by the Mass Media Bureau of the FCC.

**Multichannel TV Sound:** Stereo only.

**Satellite Earth Stations:** Transmitter Varian; Vertex, 7.5-meter C-band; Miralite, 3.5-meter Ku & C-band; Scientific-Atlanta, 4.2-meter C-band; Standard Agile Omni, Scientific-Atlanta receivers.

**LMA:** Local marketing agreement with KMYS (W), Kerrville.

**Ownership:** Sinclair Broadcast Group Inc. (Group Owner).

**Began Operation:** December 16, 1987.

**Represented (sales):** Millennium Sales & Marketing.

**Represented (legal):** Shaw Pittman.

**Represented (engineering):** Denny & Associates PC.

**Personnel:**

**John Seabers,** General Manager.

**David Ostmo,** Operations Director.

**Dean Radla,** Sales Director.

**Ken Braswell,** Local Sales Manager.

**Robert Canales,** National Sales Manager.

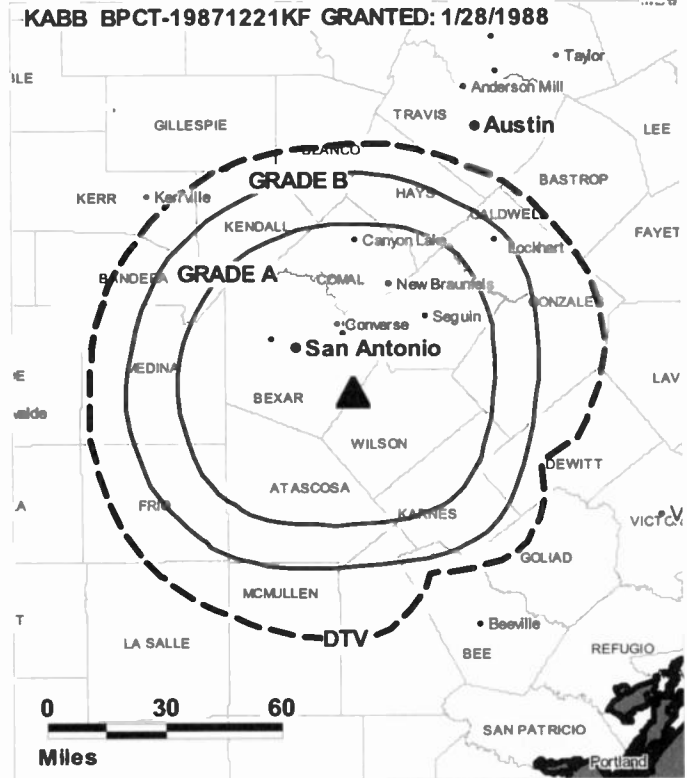
**Greg Koeltgen,** News Director.

**Mike Guerrero,** Chief Engineer.

**Renae Flood,** Business Manager.

**Vangie Mascorro,** Promotion Director.

**Hope Roth,** Sales Promotion Director.



**David Howitt,** Marketing Director.

**Teddy Scoggins,** Traffic Manager.

**Highest 30 Sec. Rate:** \$925.

**City of License:** San Antonio. **Station DMA:** San Antonio, TX. **Rank:** 37.

Circulation © 2006 Nielsen. Coverage based on Nielsen study.

GrandTotal	Cable TV Households	Non-cable TV Households	Total TV Households
Estimated Station Totals *	512,390	267,950	780,340
Average Weekly Circulation (2006)	214,125	122,277	336,402
Average Daily Circulation (2006)			118,172
Station DMA Total	Cable TV Households	Non-cable TV Households	Total TV Households
Estimated Station Totals *	472,310	249,190	721,500
Average Weekly Circulation (2006)	207,010	120,443	327,453
Average Daily Circulation (2006)			116,427
Other DMA Total	Cable TV Households	Non-cable TV Households	Total TV Households
Estimated Station Totals *	40,080	18,760	58,840
Average Weekly Circulation (2006)	7,115	1,834	8,949
Average Daily Circulation (2006)			1,745

\*Estimated station totals are sums of the Nielsen TV and Cable TV household estimates for each county in which the station registers viewing of more than 5% as per the Nielsen Survey Methods.

**KABB-DT**  
**Ch. 30**

**Network Service:** FOX.

**Grantee:** KABB Licensee LLC, c/o Shaw Pittman LLP, 2300 N St. NW, Washington, DC 20037-1128.

**Studio:** 4335 N.W. Loop 410, San Antonio, TX 78229.

**Mailing Address:** 4335 N.W. Loop 410, San Antonio, TX 78229.

**Phone:** 210-366-1129. **Fax:** 210-377-4758.

**E-mail:** kabbtv@kabb.com

**Web Site:** http://www.kabb.com

**Technical Facilities:** Channel No. 30 (566-572 MHz). Authorized power: 1000-kw max. visual. Antenna: 1447-ft above av. terrain, 1483-ft. above ground, 1982-ft. above sea level.

Latitude	29°	17'	28"
Longitude	98°	16'	12"

**Note:** Latitude and longitude coordinates shown are based on the North American Datum of 1927 (NAD 27) as currently required by the Mass Media Bureau of the FCC.

**Multichannel TV Sound:** Stereo only.

**News Service:** CNN.

**Ownership:** Sinclair Broadcast Group Inc. (Group Owner).

**Began Operation:** May 1, 2002. Station operating under Special Temporary Authority at 10.5-kw max. visual.

**Represented (sales):** Millennium Sales & Marketing.

**Personnel:**

**John Seabers**, General Manager.

**David Ostmo**, Operations Director.

**Dean Radla**, Sales Director.

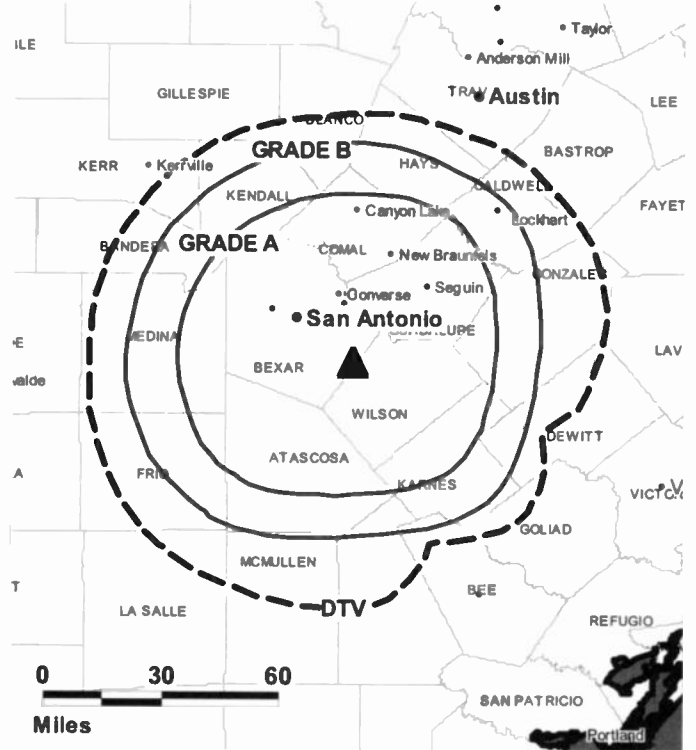
**Ken Braswell**, Local Sales Manager.

**Robert Canales**, National Sales Manager.

**Greg Koelfgen**, News Director.

**Mike Guerrero**, Chief Engineer.

**KABB-DT BPCDT-19991028AAR GRANTED: 8/3/2001**



© 2007 Warren Communications News

**Renaë Flood**, Business Manager.

**Vangie Mascorro**, Promotion Director.

**Hope Roth**, Sales Promotion Director.

**David Howitt**, Marketing Director.

**Teddy Scoggins**, Traffic Manager.

**City of License:** San Antonio. **Station DMA:** San Antonio, TX. **Rank:** 37.

**Nielsen Data:** Not available.

**KENS-DT**  
**Ch. 55**

**Network Service:** CBS.

**Grantee:** KENS-TV Inc., 400 S. Record St., Dallas, TX 75202.

**Studio:** 5400 Fredericksburg Rd., San Antonio, TX 78229.

**Mailing Address:** Box TV 5, San Antonio, TX 78229.

**Phone:** 210-366-5000. **Fax:** 210-341-3946.

**Web Site:** <http://www.mysanantonio.com>

**Technical Facilities:** Channel No. 55 (716-722 MHz). Authorized power: 825-kw max. visual, aural. Antenna: 1460-ft above av. terrain, 1463-ft. above ground, 1982-ft. above sea level.

Latitude	29°	16'	11"
Longitude	98°	15'	55"

**Note:** Latitude and longitude coordinates shown are based on the North American Datum of 1927 (NAD 27) as currently required by the Mass Media Bureau of the FCC.

**Ownership:** Belo Corp. (Group Owner).

**Began Operation:** April 15, 2002. Standard Definition. Station operating under Special Temporary Authority at 29.4-kw max. visual.

**Represented (sales):** TeleRep Inc.

**Represented (legal):** Wiley, Rein & Fielding.

**Represented (engineering):** Frank Peterman.

**Personnel:**

**Robert McGann**, Vice President & General Manager.

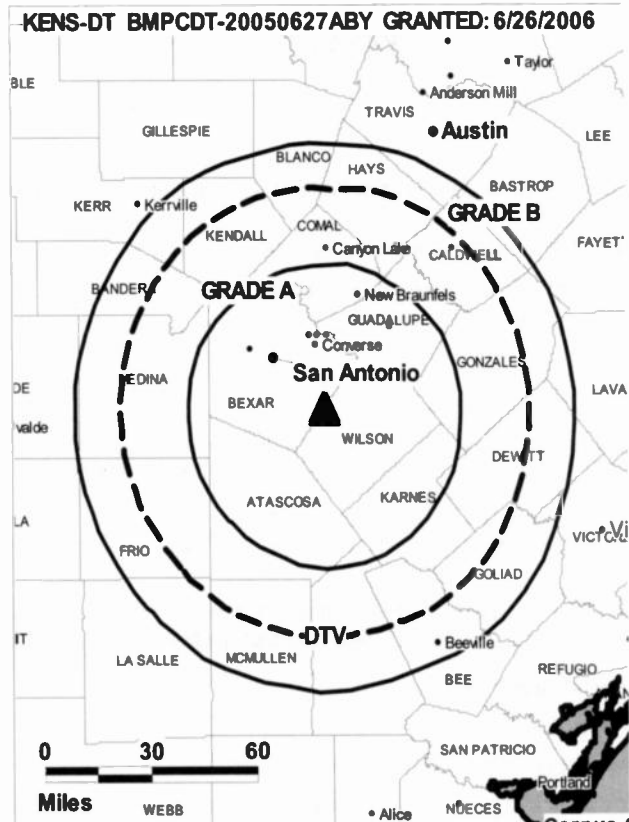
**Rebecca Walker**, General Sales Manager & Program Director.

**Sara Fulmer**, Local Sales Manager.

**Jana Willborn**, National Sales Manager.

**Kurt Davis**, News Director.

**Frank Peterman**, Chief Engineer.



© 2007 Warren Communications News

**Susan Lynch**, Controller.

**Ellen Lansing**, Marketing Director.

**Amy Oranday**, Traffic Manager.

**City of License:** San Antonio. **Station DMA:** San Antonio, TX. **Rank:** 37.

**Nielsen Data:** Not available.

# KENS-TV

Ch. 5

**Network Service:** CBS.

**Licensee:** KENS-TV Inc., 400 S. Record St., Dallas, TX 75202.

**Studio:** 5400 Fredericksburg Rd., San Antonio, TX 78229.

**Mailing Address:** Box TV 5, San Antonio, TX 78229.

**Phone:** 210-366-5000. **Fax:** 210-341-3946.

**Web Site:** <http://www.mysanantonio.com>

**Technical Facilities:** Channel No. 5 (76-82 MHz). Authorized power: 100-kw visual, 10-kw aural. Antenna: 1390-ft above av. terrain, 1531-ft. above ground, 2049-ft. above sea level.

Latitude 29° 16' 10"  
Longitude 98° 15' 55"

**Transmitter:** Tower Rd., 4-mi. NE of Elmendorf.

**Digital Facilities:** Channel No. 55 (716-722 MHz). Power: 825-kw max. visual, aural. Antenna: 1460-ft above av. terrain, 1463-ft. above ground, 1982-ft. above sea level.

Latitude 29° 16' 11"  
Longitude 98° 15' 55"

**FCC Digital File Number:** BPCDT-19991029ACS. Granted: June 26, 2006.

**Note:** Latitude and longitude coordinates shown are based on the North American Datum of 1927 (NAD 27) as currently required by the Mass Media Bureau of the FCC.

**Satellite Earth Stations:** Transmitter Larcán; Satcom Technologies, 7-meter; Satcom Technologies, 9.2-meter; Andrew, 4.6-meter Ku-band; Satcom Technologies, 5.5-meter Ku-band; Scientific-Atlanta receivers.

**News Services:** AP, NIWS.

**Ownership:** Belo Corp. (Group Owner).

**Began Operation:** February 15, 1950. Sale to present owner by E. W. Scripps Co. approved by FCC December 2, 1997. Sale to E. W. Scripps Co. by Harte-Hanks Communications Inc. approved by FCC September 5, 1997 (Television Digest, Vol. 37:21). Transfer to Harte-Hanks Communications Inc. from owner of San Antonio Express and News approved by FCC July 3, 1962. Sale to San Antonio Express and News by Storer Broadcasting Co., which acquired it in October 1951, approved by FCC October 27, 1954 (Vol. 7:30, 41; 10:15, 22, 26, 44).

**Represented (engineering):** Frank Peterman.

**Represented (sales):** TeleRep Inc.

**Represented (legal):** Wiley, Rein & Fielding.

**Personnel:**

Robert McGann, Vice President & General Manager.

Rebecca Walker, General Sales Manager & Program Director.

Sara Fulmer, Local Sales Manager.

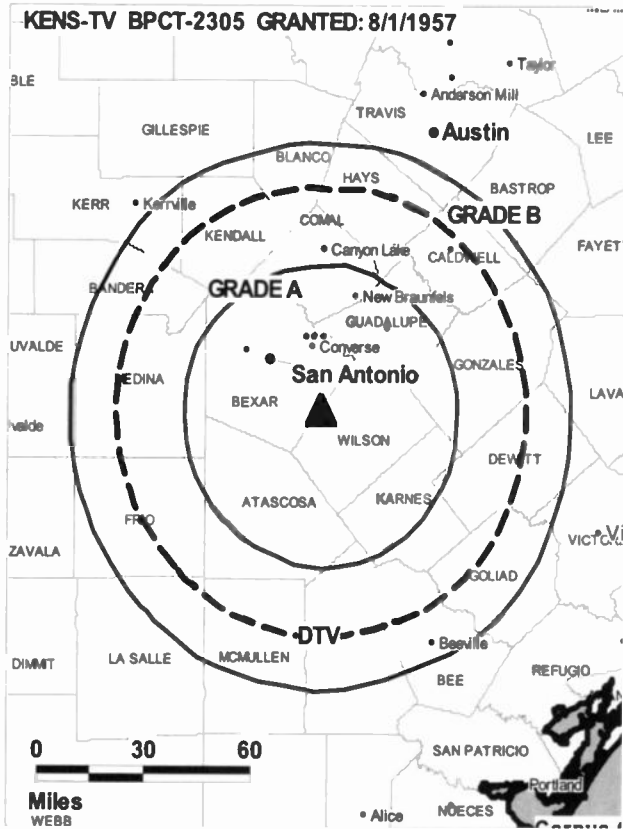
Jana Willborn, National Sales Manager.

Kurt Davis, News Director.

Frank Peterman, Chief Engineer.

Susan Lynch, Controller.

Ellen Lansing, Marketing Director.



© 2007 Warren Communications News

**Amy Dranday, Traffic Manager.**

**Highest 30 Sec. Rate:** \$5000.

**City of License:** San Antonio. **Station DMA:** San Antonio, TX. **Rank:** 37.

Circulation © 2006 Nielsen. Coverage based on Nielsen study.

GrandTotal	Cable TV Households	Non-cable TV Households	Total TV Households
Estimated Station Totals *	580,860	280,000	860,860
Average Weekly Circulation (2006)	342,522	161,457	503,979
Average Daily Circulation (2006)			268,238
Station DMA Total	Cable TV Households	Non-cable TV Households	Total TV Households
Estimated Station Totals *	474,450	252,530	726,980
Average Weekly Circulation (2006)	315,063	156,970	472,033
Average Daily Circulation (2006)			254,208
Other DMA Total	Cable TV Households	Non-cable TV Households	Total TV Households
Estimated Station Totals *	106,410	27,470	133,880
Average Weekly Circulation (2006)	27,459	4,487	31,946
Average Daily Circulation (2006)			14,030

\*Estimated station totals are sums of the Nielsen TV and Cable TV household estimates for each county in which the station registers viewing of more than 5% as per the Nielsen Survey Methods.

**KSAT-DT**  
**Ch. 48**

**Network Service:** ABC.

**Licensee:** Post-Newsweek Stations, San Antonio LP, 1408 N. St. Mary's St., San Antonio, TX 78215.

**Studio:** 1408 N. St. Mary's St., San Antonio, TX 78215.

**Mailing Address:** Box 2478, San Antonio, TX 78298.

**Phone:** 210-351-1200. **Fax:** 210-351-1328.

**E-mail:** slaird@ksat.com

**Web Site:** <http://www.ksat.com>

**Technical Facilities:** Channel No. 48 (674-680 MHz). Authorized power: 1000-kw max. visual. Antenna: 1400-ft above av. terrain, 1380-ft. above ground, 1922-ft. above sea level.

Latitude	29°	16'	11"
Longitude	98°	15'	31"

**Note:** Latitude and longitude coordinates shown are based on the North American Datum of 1927 (NAD 27) as currently required by the Mass Media Bureau of the FCC.

**Ownership:** Post-Newsweek Stations Inc. (Group Owner).

**Began Operation:** May 1, 2002. High Definition.

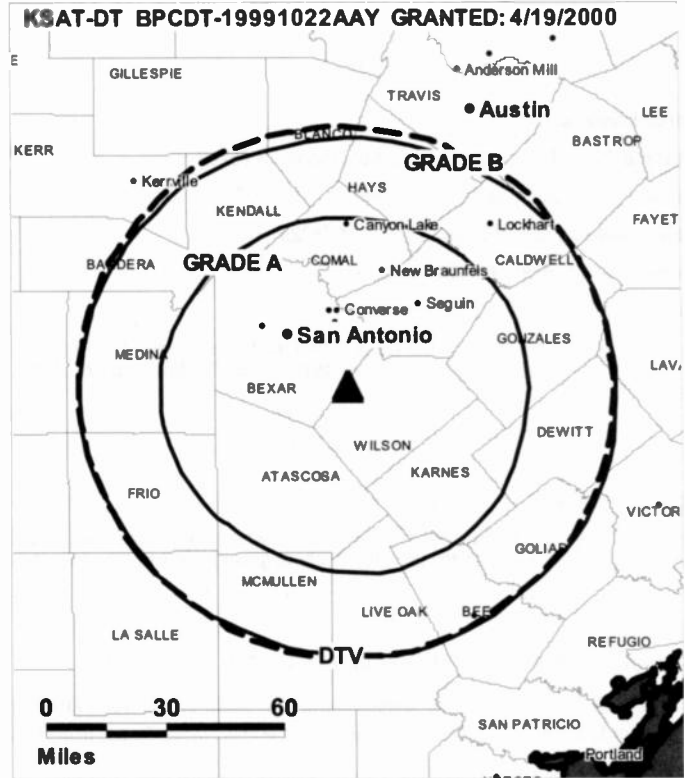
**Personnel:**

James E. Jostyn, Vice President & General Manager.

Randy Schmidt, General Sales Manager.

Scot Allen Laird, Chief Engineer.

**City of License:** San Antonio. **Station DMA:** San Antonio, TX. **Rank:** 37.



© 2007 Warren Communications News

**Nielsen Data:** Not available.

**KSAT-TV**  
**Ch. 12**

**Network Service:** ABC.

**Licensee:** Post-Newsweek Stations, San Antonio LP, 1408 St. Mary's St., San Antonio, TX 78215.

**Studio:** 1408 N. Saint Mary's St., San Antonio, TX 78215.

**Mailing Address:** Box 2478, San Antonio, TX 78298.

**Phone:** 210-351-1200. **Fax:** 210-351-1328.

**E-mail:** slaird@ksat.com

**Web Site:** http://www.ksat.com

**Technical Facilities:** Channel No. 12 (204-210 MHz). Authorized power: 316-kw visual, 31.6-kw aural. Antenna: 1483-ft above av. terrain, 1505-ft. above ground, 2049-ft. above sea level.

Latitude 29° 16' 11"  
Longitude 98° 15' 31"

**Transmitter:** 4.5-mi. ENE of Elmendorf.

**Digital Facilities:** Channel No. 48 (674-680 MHz). Power: 1000-kw max. visual. Antenna: 1400-ft above av. terrain, 1380-ft. above ground, 1922-ft. above sea level.

Latitude 29° 16' 11"  
Longitude 98° 15' 31"

**FCC Digital File Number:** BPCDT-19991022AAY. Granted: April 19, 2000.

**Note:** Latitude and longitude coordinates shown are based on the North American Datum of 1927 (NAD 27) as currently required by the Mass Media Bureau of the FCC.

**Multichannel TV Sound:** Stereo only.

**Satellite Earth Stations:** Transmitter RCA; Andrew, 7.3-meter C-band; Scientific-Atlanta, 10-meter C-band; Scientific-Atlanta, 4.5-meter Ku-band; Andrew, 4.5-meter Ku-band; Andrew, 5.6-meter Ku-band; Scientific-Atlanta, Microdyne, M/A-Com, Andrew receivers.

**News Services:** ABC NewsOne, AP.

**Ownership:** Post-Newsweek Stations Inc. (Group Owner).

**Began Operation:** January 21, 1957. Sale to present owner by H & C Communications Inc. approved by FCC February 28, 1994 (Television Digest, Vol. 33:49). Sale to H & C Communications Inc. by Rockefeller Group Inc. approved by FCC April 29, 1986 (Vol. 26:6, 12). Sale to Rockefeller Group by Outlet Co. approved by FCC November 23, 1983 (Vol. 23:19, 22; 24:6). Sale to Outlet Co. by Mission Telecasting Corp. approved by FCC November 22, 1967.

**Represented (sales):** MMT Sales Inc.

**Represented (legal):** Dow, Lohnes & Albertson PLLC.

**Represented (engineering):** Denny & Associates PC.

**Personnel:**

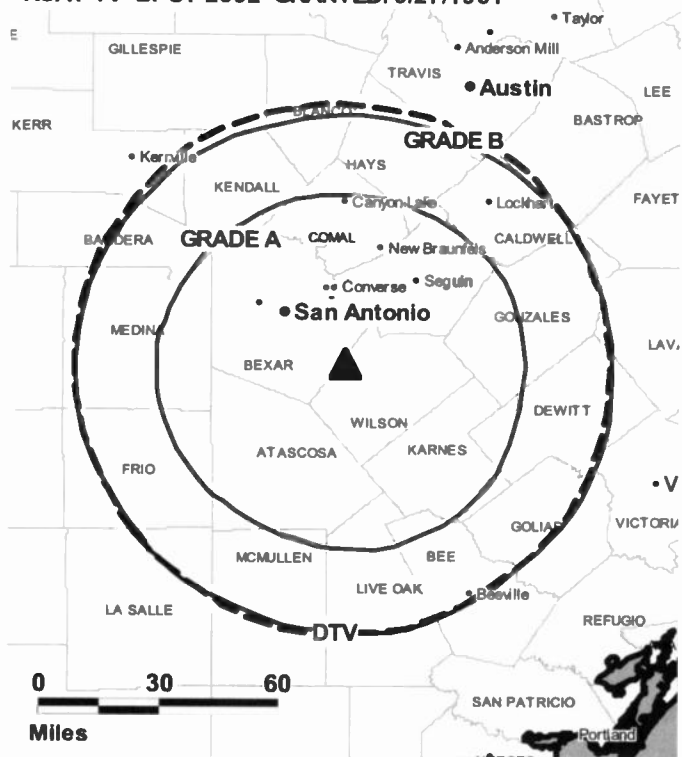
James E. Joslyn, Vice President & General Manager.

Randy Schmidt, General Sales Manager.

Scot Allen Laird, Chief Engineer.

**Highest 30 Sec. Rate:** \$3600.

**KSAT-TV BPCT-2892 GRANTED: 9/27/1961**



**City of License:** San Antonio. **Station DMA:** San Antonio, TX. **Rank:** 37.

Circulation © 2006 Nielsen. Coverage based on Nielsen study.

GrandTotal	Cable TV Households	Non-cable TV Households	Total TV Households
Estimated Station Totals *	554,020	291,180	845,200
Average Weekly Circulation (2006)	356,616	175,804	532,420
Average Daily Circulation (2006)			280,809
Station DMA Total	Cable TV Households	Non-cable TV Households	Total TV Households
Estimated Station Totals *	474,450	257,230	731,680
Average Weekly Circulation (2006)	335,269	170,921	506,190
Average Daily Circulation (2006)			272,132
Other DMA Total	Cable TV Households	Non-cable TV Households	Total TV Households
Estimated Station Totals *	79,570	33,950	113,520
Average Weekly Circulation (2006)	21,347	4,883	26,230
Average Daily Circulation (2006)			8,677

\*Estimated station totals are sums of the Nielsen TV and Cable TV household estimates for each county in which the station registers viewing of more than 5% as per the Nielsen Survey Methods.



**KVDA**  
**Ch. 60**

**Network Service:** TMO.

**Licensee:** NBC Telemundo License Co., c/o NBC Inc., 1299 Pennsylvania Ave. NW, Washington, DC 20004.

**Studio:** 6234 San Pedro, San Antonio, TX 78216.

**Mailing Address:** 6234 San Pedro, San Antonio, TX 78216.

**Phone:** 210-340-8860. **Fax:** 210-341-3962.

**Technical Facilities:** Channel No. 60 (746-752 MHz). Authorized power: 5000-kw max. visual, 500-kw aural. Antenna: 1496-ft above av. terrain, 1499-ft. above ground, 2024-ft. above sea level.

Latitude 29° 17' 39"  
Longitude 98° 15' 30"

**Transmitter:** 12325 Jolly Rd., Elmendorf.

**Digital Facilities:** Channel No. 38 (614-620 MHz). Power: 1000-kw max. visual. Antenna: 1358-ft above av. terrain, 1361-ft. above ground, 1886-ft. above sea level.

Latitude 29° 17' 38.5"  
Longitude 98° 15' 30.7"

**FCC Digital File Number:** BPCDT-19991028ACQ. Granted: June 17, 2002.

**Note:** Latitude and longitude coordinates shown are based on the North American Datum of 1927 (NAD 27) as currently required by the Mass Media Bureau of the FCC.

**Multichannel TV Sound:** Stereo and separate audio program.

**Satellite Earth Stations:** Transmitter Harris; Andrew, 7-meter C-band; Andrew, 4.5-meter Ku & C-band; Standard Communications receivers.

**Ownership:** NBC Universal (Group Owner).

**Began Operation:** September 10, 1989.

**Represented (sales):** Telemundo Network Sales.

**Personnel:**

Clara Rives, Vice President & General Manager.

Linda Stillwell, Business & Operations Manager.

Lee Pitluk, General Sales Manager.

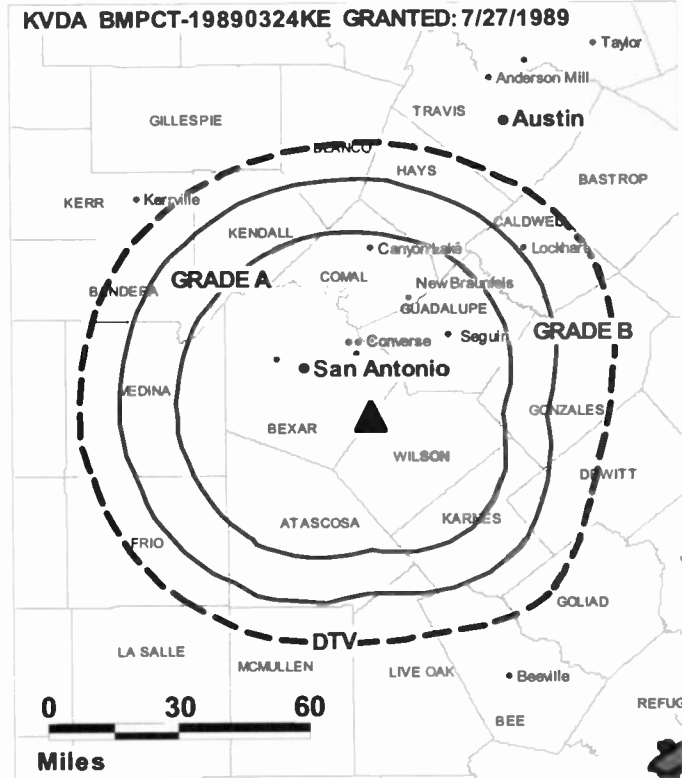
Juan Mendez, Local Sales Manager.

Dan Garcia, News Director.

Roger Topping, Chief Engineer.

Kathleen Sanchez, Program & Traffic Manager.

Maricela Arce, Promotion Director.



**Highest 30 Sec. Rate:** \$535.

**City of License:** San Antonio. **Station DMA:** San Antonio, TX. **Rank:** 37.

Circulation © 2006 Nielsen. Coverage based on Nielsen study.

GrandTotal	Cable TV Households	Non-cable TV Households	Total TV Households
Estimated Station Totals *	394,850	164,400	559,250
Average Weekly Circulation (2006)	36,335	22,843	59,178
Average Daily Circulation (2006)			25,726
Station DMA Total	Cable TV Households	Non-cable TV Households	Total TV Households
Estimated Station Totals *	394,850	164,400	559,250
Average Weekly Circulation (2006)	36,335	22,843	59,178
Average Daily Circulation (2006)			25,726

\*Estimated station totals are sums of the Nielsen TV and Cable TV household estimates for each county in which the station registers viewing of more than 5% as per the Nielsen Survey Methods.

**KVDA-DT**  
**Ch. 38**

**Network Service:** TMO.

**Licensee:** NBC Telemundo License Co., c/o NBC Inc., 1299 Pennsylvania Ave. NW, Washington, DC 20004.

**Studio:** 6234 San Pedro, San Antonio, TX 78216.

**Mailing Address:** 6234 San Pedro, San Antonio, TX 78216.

**Phone:** 210-340-8860. **Fax:** 210-341-3962.

**Technical Facilities:** Channel No. 38 (614-620 MHz). Authorized power: 1000-kw max. visual. Antenna: 1358-ft above av. terrain, 1361-ft. above ground, 1886-ft. above sea level.

Latitude	29°	17'	38.5"
Longitude	98°	15'	30.7"

**Note:** Latitude and longitude coordinates shown are based on the North American Datum of 1927 (NAD 27) as currently required by the Mass Media Bureau of the FCC.

**Ownership:** NBC Universal (Group Owner).

**Began Operation:** October 15, 2002. Standard Definition.

**Personnel:**

**Clara Rives**, Vice President & General Manager.

**Linda Stiltwell**, Business & Operations Manager.

**Lee Pittuk**, General Sales Manager.

**Juan Mendez**, Local Sales Manager.

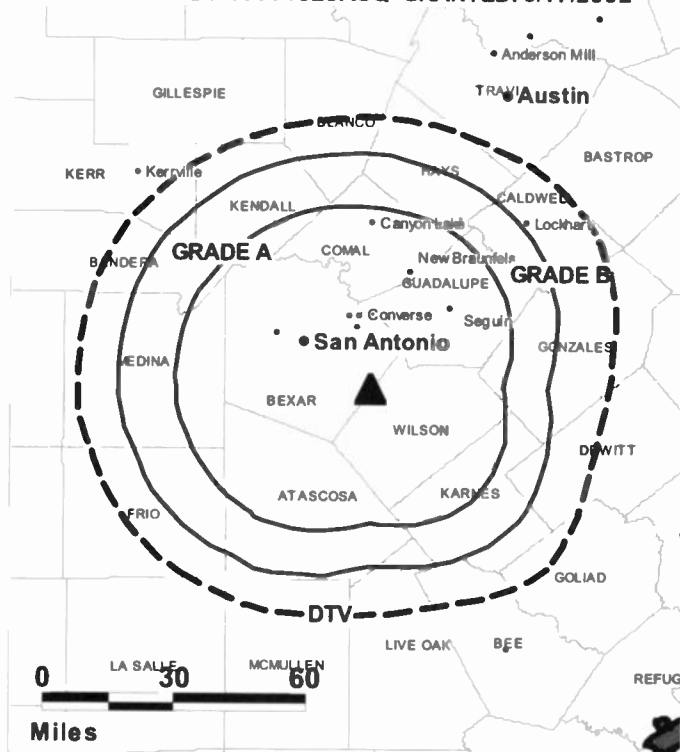
**Dan Garcia**, News Director.

**Roger Topping**, Chief Engineer.

**Kathleen Sanchez**, Program & Traffic Manager.

**Maricela Arce**, Promotion Director.

**KVDA-DT BPCDT-19991028ACQ GRANTED: 6/17/2002**



© 2007 Warren Communications News

**City of License:** San Antonio. **Station OMA:** San Antonio, TX. **Rank:** 37.

**Nielsen Data:** Not available.

**KWEX-DT**  
**Ch. 39**

**Network Service:** UNV.

**Licensee:** KWEX License Partnership LP, 1999 Avenue of the Stars, Suite 3050, Los Angeles, CA 90067.

**Studio:** 411 E. Durango, San Antonio, TX 78204.

**Mailing Address:** 411 E. Durango, San Antonio, TX 78204.

**Phone:** 210-227-4141. **Fax:** 210-227-0469.

**E-mail:** sguist@univision.net

**Web Site:** http://www.univision.net

**Technical Facilities:** Channel No. 39 (320-626 MHz). Authorized power: 400-kw max. visual, aural. Antenna: 1358-ft above av. terrain, 1362-ft. above ground, 1886-ft. above sea level.

Latitude	29°	17'	38"
Longitude	98°	15'	30"

**Note:** Latitude and longitude coordinates shown are based on the North American Datum of 1927 (NAD 27) as currently required by the Mass Media Bureau of the FCC.

**Ownership:** Univision Communications Inc. (Group Owner).

**Began Operation:** Station operating; no on-air date.

**Personnel:**

David Loving, Vice President & General Manager.

Toni Kirk, General Sales Manager.

Carol L. Bryant, Local Sales Manager.

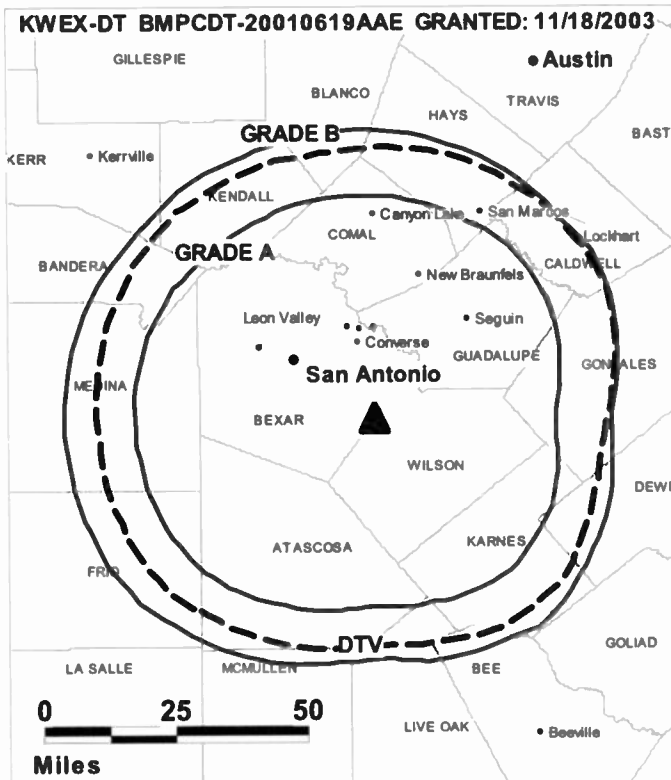
Marti Gainer, National Sales Manager.

Marta Solis, News Director.

Frank Fleenor, Chief Engineer.

Laura Luna-Buchman, Business Manager.

Angle Rulz, Program Director.



© 2007 Warren Communications News

Irene Garza, Marketing Director.

Amparo Ortiz, Promotion Manager & Continuity Affairs Director.

Roland Davila, Production Manager.

**City of License:** San Antonio. **Station DMA:** San Antonio, TX. **Rank:** 37.

**Nielsen Data:** Not available.

**KWEX-TV**  
**Ch. 41**

**Network Service:** UNV.

**Licensee:** KWEX License Partnership LP, 1999 Avenue of the Stars, Suite 3050, Los Angeles, CA 90067.

**Studio:** 411 E. Durango, San Antonio, TX 78204.

**Mailing Address:** 411 E. Durango, San Antonio, TX 78204.

**Phone:** 210-227-4141. **Fax:** 210-227-0469.

**E-mail:** sgiust@univision.net

**Web Site:** http://www.univision.net

**Technical Facilities:** Channel No. 41 (632-638 MHz). Authorized power: 5000-kw max. visual. Antenna: 1417-ft above av. terrain, 1421-ft. above ground, 1946-ft. above sea level.

Latitude 29° 17' 39"  
Longitude 98° 15' 30"

**Transmitter:** 12325 Jolly Rd., Elmendorf.

**Digital Facilities:** Channel No. 39 (320-626 MHz). Power: 400-kw max. visual, aural. Antenna: 1358-ft above av. terrain, 1362-ft. above ground, 1886-ft. above sea level.

Latitude 29° 17' 38"  
Longitude 98° 15' 30"

**FCC Digital File Number:** BPCDT-19991022ABT. Granted: November 18, 2003.

**Note:** Latitude and longitude coordinates shown are based on the North American Datum of 1927 (NAD 27) as currently required by the Mass Media Bureau of the FCC.

**News Services:** Univision, Televisa, AP.

**Ownership:** Univision Communications Inc. (Group Owner).

**Began Operation:** June 10, 1955. Sale as KUAL-TV by Raul A. Cortez and associates approved by FCC December 6, 1961. Sale to Hallmark Cards (Univision Holdings) by Spanish International Communications Corp. approved by FCC June 12, 1987. Sale to Perenchio TV Inc. by Hallmark Cards Inc. approved by FCC September 30, 1992. Sale to Broadcasting Media Partners Inc. pends.

**Represented (sales):** Univision.

**Represented (legal):** Shaw Pittman.

**Represented (engineering):** Denny & Associates PC.

**Personnel:**

David Loving, Vice President & General Manager.

Toni Kirk, General Sales Manager.

Carol L. Bryant, Local Sales Manager.

Marti Gainer, National Sales Manager.

Marta Solis, News Director.

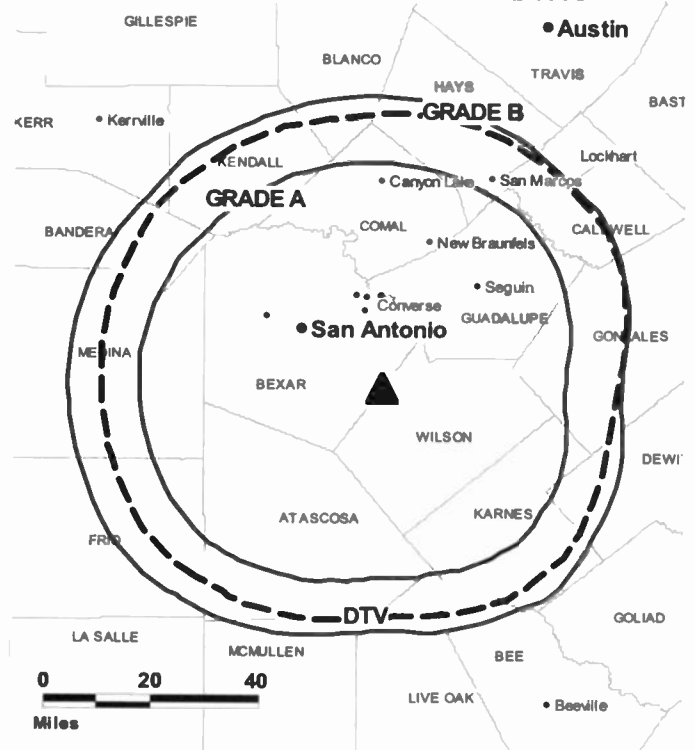
Frank Fleenor, Chief Engineer.

Laura Luna-Buchman, Business Manager.

Angie Ruiz, Program Director.

Irene Garza, Marketing Director.

**KWEX-TV BPCT-19960130KF GRANTED: 8/2/1996**



© 2007 Warren Communications News

Amparo Ortiz, Promotion Manager & Community Affairs Director.

Roland Davila, Production Manager.

**Highest 30 Sec. Rate:** \$3200.

**City of License:** San Antonio. **Station DMA:** San Antonio, TX. **Rank:** 37.

Circulation © 2006 Nielsen. Coverage based on Nielsen study.

GrandTotal	Cable TV Households	Non-cable TV Households	Total TV Households
Estimated Station Totals *	455,840	234,840	690,680
Average Weekly Circulation (2006)	77,037	42,272	119,309
Average Daily Circulation (2006)			76,418
Station DMA Total	Cable TV Households	Non-cable TV Households	Total TV Households
Estimated Station Totals *	455,840	225,860	681,700
Average Weekly Circulation (2006)	77,037	41,565	118,602
Average Daily Circulation (2006)			76,305
Other DMA Total	Cable TV Households	Non-cable TV Households	Total TV Households
Estimated Station Totals *	0	8,980	8,980
Average Weekly Circulation (2006)	0	707	707
Average Daily Circulation (2006)			113

\*Estimated station totals are sums of the Nielsen TV and Cable TV household estimates for each county in which the station registers viewing of more than 5% as per the Nielsen Survey Methods.

**WOAI-DT**  
**Ch. 58**

**Network Service:** NBC.

**Licensee:** Clear Channel Broadcasting Licenses Inc., 200 E. Basse Rd., San Antonio, TX 78209.

**Studio:** 1031 Navarro St., San Antonio, TX 78205.

**Mailing Address:** Box 2641, San Antonio, TX 78299.

**Phone:** 210-226-4444. **Fax:** 210-476-1016.

**E-mail:** brookshogg@woai.com

**Web Site:** http://www.woai.com

**Technical Facilities:** Channel No. 58 (734-740 MHz). Authorized power: 776-kw max. visual, aural. Antenna: 1499-ft above av. terrain, 1506-ft. above ground, 2025-ft. above sea level.

Latitude	29°	16'	11"
Longitude	98°	15'	55"

**Note:** Latitude and longitude coordinates shown are based on the North American Datum of 1927 (NAD 27) as currently required by the Mass Media Bureau of the FCC.

**Ownership:** Clear Channel Communications Inc. (Group Owner).

**Began Operation:** April 3, 2002. High Definition.

**Represented (sales):** Millennium Sales & Marketing.

**Represented (legal):** Wiley, Rein & Fielding.

**Personnel:**

**Donald Perry**, Vice President & General Manager.

**Brooks Hogg**, Sales Director.

**Bill Dante**, Local Sales Manager.

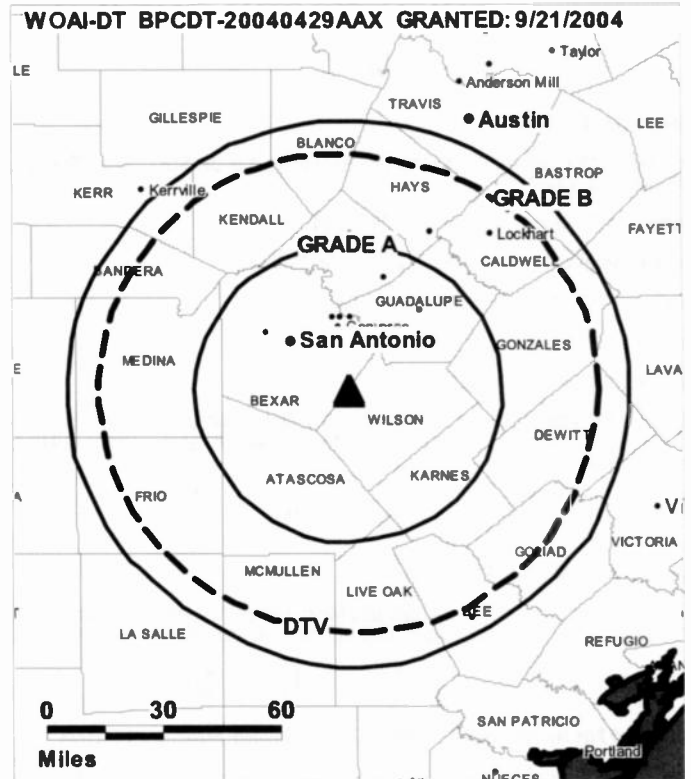
**Velma Garcia**, National Sales Manager.

**Leslie Perry**, Regional Sales Manager.

**Mark Pipitone**, News Director.

**Harold Friesenhahn**, Chief Engineer.

**Becky Wilson**, Business Manager.



© 2007 Warren Communications News

**Carolyn Mastin**, Program Director.

**Pat Bodet**, Production & Outreach Director.

**Elizabeth Guzman**, Research Director.

**Greg Derkowski**, Creative Services Director.

**Josie Rios**, Traffic Manager.

**City of License:** San Antonio. **Station DMA:** San Antonio, TX. **Rank:** 37.

**Nielsen Data:** Not available.

**WOAI-TV**  
**Ch. 4**

**Network Service:** NBC.

**Licensee:** Clear Channel Broadcasting Licenses Inc., 200 E. Basse Rd., San Antonio, TX 78209.

**Studio:** 1031 Navarro St., San Antonio, TX 78205.

**Mailing Address:** Box 2641, San Antonio, TX 78299.

**Phone:** 210-226-4444. **Fax:** 210-476-1016.

**E-mail:** brookshogg@woai.com

**Web Site:** http://www.woai.com

**Technical Facilities:** Channel No. 4 (66-72 MHz). Authorized power: 100-kw visual, 20-kw aural. Antenna: 1476-ft above av. terrain, 1531-ft. above ground, 2049-ft. above sea level.

Latitude 29° 16' 10"  
Longitude 98° 15' 55"

**Transmitter:** 4-mi. from Elmendorf on bearing of N 79 degrees E.

**Digital Facilities:** Channel No. 58 (734-740 MHz). Power: 776-kw max. visual, aural. Antenna: 1499-ft above av. terrain, 1506-ft. above ground, 2025-ft. above sea level.

Latitude 29° 16' 11"  
Longitude 98° 15' 55"

**FCC Digital File Number:** BMPCDT-20011210ABH. Granted: September 21, 2004.

**Note:** Latitude and longitude coordinates shown are based on the North American Datum of 1927 (NAD 27) as currently required by the Mass Media Bureau of the FCC.

**Multichannel TV Sound:** Stereo only.

**SNG Mobile Dish:** Andrew, 2.4-meter Ku-band.

**News Services:** AP, CNN Newsource.

**Ownership:** Clear Channel Communications Inc. (Group Owner).

**Began Operation:** December 11, 1949. To comply with Justice Dept. consent decree, Fox swapped station with KTVX Salt Lake City, UT for Clear Channel Broadcasting's KFTC Bemidji, MN & WFTC Minneapolis-St. Paul, MN. FCC approved deal September 21, 2001. (Television Digest, Vol. 41:41). Sale to Fox Television Stations Inc. by United Television Inc. approved by FCC July 23, 2001 (Vol. 40:34; 41:31). Sale to United Television Inc. by Avco Broadcasting Corp. approved by FCC September 18, 1975 (Vol. 14:48). Sale to Avco by Hugh Halff Jr. & associates approved by FCC September 15, 1965 (Vol. 5:22, 38).

**Represented (sales):** Millennium Sales & Marketing.

**Represented (legal):** Wiley, Rein & Fielding.

**Personnel:**

**Donald Perry**, Vice President & General Manager.

**Brooks Hogg**, Sales Director.

**Bill Dante**, Local Sales Manager.

**Velma Garcia**, National Sales Manager.

**Leslie Perry**, Regional Sales Manager.

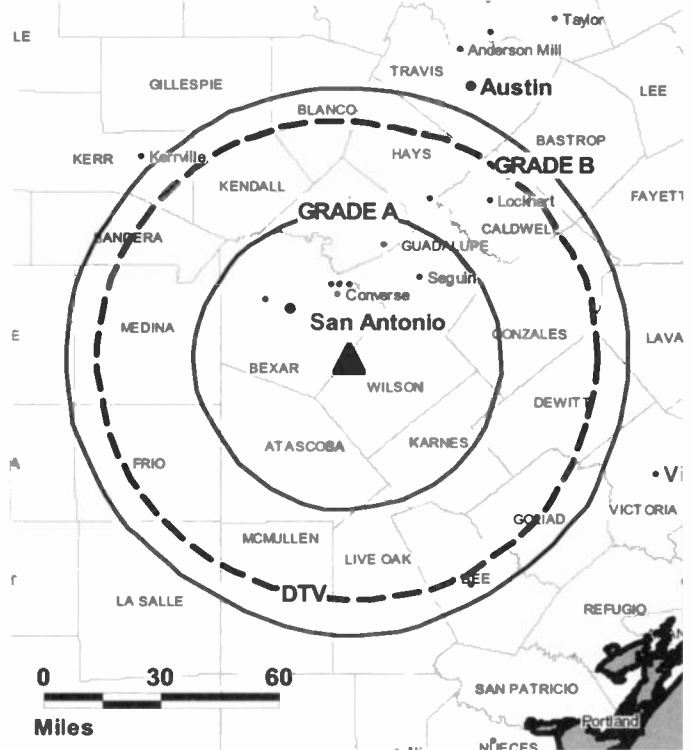
**Mark Pipitone**, News Director.

**Harold Friesenhahn**, Chief Engineer.

**Becky Wilson**, Business Manager.

**Carolyn Mastin**, Program Director.

**WOAI-TV BPCT-2297 GRANTED: 8/1/1957**



© 2007 Warren Communications News

**Pat Bodet**, Production & Outreach Director.

**Elizabeth Guzman**, Research Director.

**Greg Derkowski**, Creative Services Director.

**Josie Rios**, Traffic Manager.

**Rates:** On request.

**City of License:** San Antonio. **Station DMA:** San Antonio, TX. **Rank:** 37.

Circulation © 2006 Nielsen. Coverage based on Nielsen study.

GrandTotal	Cable TV Households	Non-cable TV Households	Total TV Households
Estimated Station Totals *	514,750	271,290	786,040
Average Weekly Circulation (2006)	295,478	144,841	440,319
Average Daily Circulation (2006)			219,086
Station DMA Total	Cable TV Households	Non-cable TV Households	Total TV Households
Estimated Station Totals *	474,450	252,530	726,980
Average Weekly Circulation (2006)	291,561	142,143	433,704
Average Daily Circulation (2006)			216,956
Other DMA Total	Cable TV Households	Non-cable TV Households	Total TV Households
Estimated Station Totals *	40,300	18,760	59,060
Average Weekly Circulation (2006)	3,917	2,698	6,615
Average Daily Circulation (2006)			2,130

\*Estimated station totals are sums of the Nielsen TV and Cable TV household estimates for each county in which the station registers viewing of more than 5% as per the Nielsen Survey Methods.

**KXII**  
**Ch. 12**

**Network Service:** CBS.

**Licensee:** Gray Television Licensee Inc., 1750 K St. NW, Suite 1200, Washington, DC 20005.

**Studio:** 4201 Texoma Pkwy., Sherman, TX 75090.

**KXII-DT:** 2624 S. Commerce, Ardmore, OK 73401.

**Mailing Address:** PO Box 1175, Sherman, TX 75091.

**Phone:** 903-892-8123 (Sherman); 580-223-0946 (Ardmore).

**Fax:** 903-893-7858; 580-226-8884.

**E-mail:** rick.dean@kxii.com

**Web Site:** http://www.kxii.com

**Technical Facilities:** Channel No. 12 (204-210 MHz). Authorized power: 222-kw visual, 22.2-kw aural. Antenna: 1777-ft above av. terrain, 1694-ft. above ground, 2584-ft. above sea level.

Latitude 34° 01' 58"  
Longitude 96° 48' 00"

**Transmitter:** 5-mi. SSW of Madill.

**Digital Facilities:** Channel No. 20 (506-512 MHz). Power: 425-kw max. visual. Antenna: 1652-ft above av. terrain, 1525-ft. above ground.

Latitude 34° 01' 58"  
Longitude 96° 48' 00"

**FCC Digital File Number:** BPCDT-19991026ABW. Granted: October 28, 1999.

**Note:** Latitude and longitude coordinates shown are based on the North American Datum of 1927 (NAD 27) as currently required by the Mass Media Bureau of the FCC.

**Multichannel TV Sound:** Stereo only.

**Satellite Earth Stations:** Transmitter Larcas; Scientific-Atlanta, 7-meter C-band; AFC, 3.6-meter Ku-band; Scientific-Atlanta, 4.5-meter C-band; Scientific-Atlanta, 4.6-meter C-band; Comtech, 5-meter C-band; Scientific-Atlanta, Pinzone, M/A-Corn receivers.

**News Services:** CNN Newsource, CBS Newspath, AP.

**Ownership:** Gray Television Inc. (Group Owner).

**Began Operation:** August 12, 1956. Sale to present owner by KXII Broadcasters Inc. approved by FCC June 29, 1999 (Television Digest, Vol. 39:16). Sale to KXII Broadcasters Inc. by Texoma Broadcasters Inc. approved by FCC October 30, 1986. Sale to Texoma by John E. Riesen, executor for estate of founder John F. Easley, approved by FCC June 17, 1959 (Vol. 15:17, 23, 25).

**Represented (sales):** Millennium Sales & Marketing.

**Represented (legal):** Wiley, Rein & Fielding.

**Personnel:**

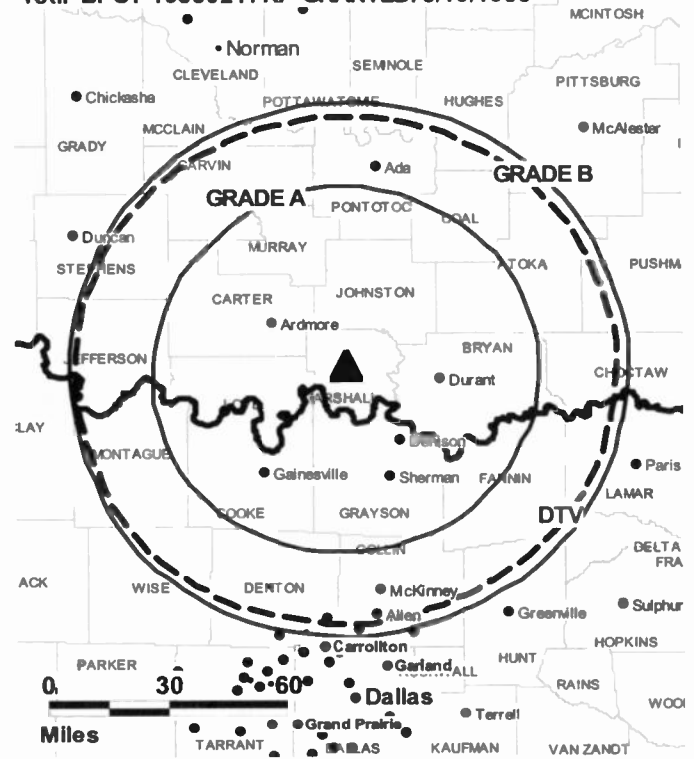
Rick Dean, General Manager.

Randy Wells, Chief Engineer, Studio.

Dennis Kite, Chief Engineer, Remote Facility.

Todd Bates, General Sales Manager.

**KXII BPCT-19830217KF GRANTED: 6/10/1983**



© 2007 Warren Communications News

**Highest 30 Sec. Rate:** \$675.

**City of License:** Sherman. **Station DMA:** Sherman, TX-Ada, OK. **Rank:** 161.

Circulation © 2006 Nielsen. Coverage based on Nielsen study.

GrandTotal	Cable TV Households	Non-cable TV Households	Total TV Households
Estimated Station Totals *	91,570	79,160	170,730
Average Weekly Circulation (2006)	46,169	41,834	88,003
Average Daily Circulation (2006)			53,389
Station DMA Total	Cable TV Households	Non-cable TV Households	Total TV Households
Estimated Station Totals *	59,450	59,380	118,830
Average Weekly Circulation (2006)	38,797	37,701	76,498
Average Daily Circulation (2006)			48,133
Other DMA Total	Cable TV Households	Non-cable TV Households	Total TV Households
Estimated Station Totals *	32,120	19,780	51,900
Average Weekly Circulation (2006)	7,372	4,133	11,505
Average Daily Circulation (2006)			5,256

\*Estimated station totals are sums of the Nielsen TV and Cable TV household estimates for each county in which the station registers viewing of more than 5% as per the Nielsen Survey Methods.

**KXII-DT**

**Ch. 20**

**Network Service:** CBS.

**Licensee:** Gray Television License Inc., 1750 K St. NW, Suite 1200, Washington, DC 20003.

**KXII-DT:** 4201 Texoma Pkwy., Sherman, TX 75090.

**Mailing Address:** PO Box 1175, Sherman, TX 75091.

**Phone:** 903-892-8123 (Sherman); 580-223-0946 (Ardmore). **Fax:** 903-893-7858.

**E-mail:** randy.wells@kxii.com

**Web Site:** http://www.kodi.com

**Technical Facilities:** Channel No. 20 (506-512 MHz). Authorized power: 425-kw max. visual. Antenna: 1652-ft above av. terrain, 1525-ft. above ground.

Latitude	34°	01'	58"
Longitude	96°	48'	00"

**Note:** Latitude and longitude coordinates shown are based on the North American Datum of 1927 (NAD 27) as currently required by the Mass Media Bureau of the FCC.

**News Services:** AP, CNN Newsource, CBS Newspath.

**Ownership:** Gray Television Inc. (Group Owner).

**Began Operation:** April 8, 2002.

**Represented (sales):** Millennium Sales & Marketing.

**Represented (legal):** Wiley, Rein & Fielding.

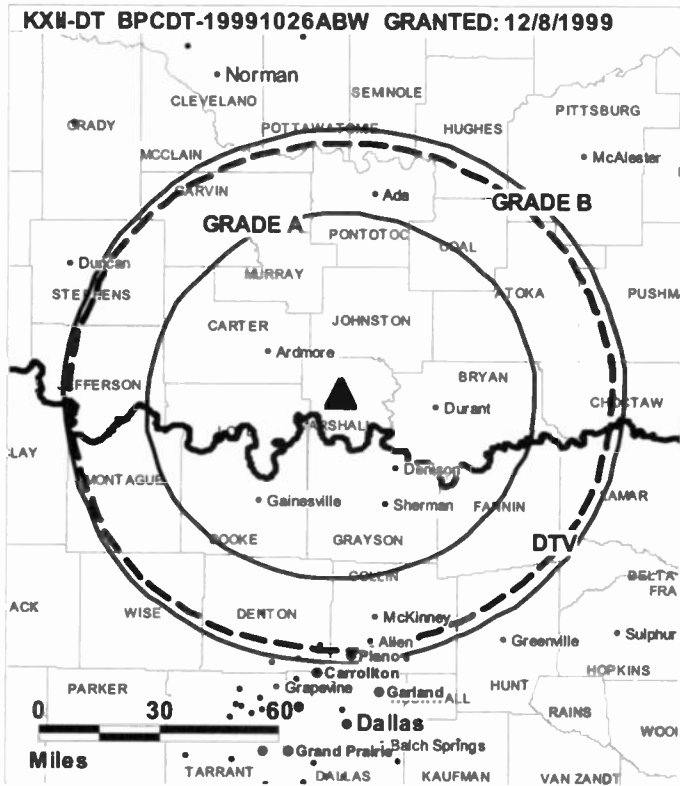
**Personnel:**

**Rick Dean**, General Manager.

**Randy Wells**, Chief Engineer, Studio.

**Dennis Kite**, Chief Engineer, Remote Facility.

**Todd Bates**, General Sales Manager.



© 2007 Warren Communications News

**Highest 30 Sec. Rate:** \$975.

**City of License:** Sherman. **Station DMA:** Sherman, TX-Ada, OK. **Rank:** 161.

**Nielsen Data:** Not available.



**KPCB  
Ch. 17**

**Network Service:** IND.

**Licensee:** Prime Time Christian Broadcasting Inc., PO Box 7708, Midland, TX 79708.

**Studio:** 88 E. County Rd. 112, Snyder, TX 79549.

**Mailing Address:** PO Box 6208, Midland, TX 79711.

**Phone:** 915-573-5000.

**Technical Facilities:** Channel No. 17 (488-494 MHz). Authorized power: 464-kw max. visual. Antenna: 442-ft above av. terrain, 320-ft. above ground, 2822-ft. above sea level.

Latitude	32°	46'	52"
Longitude	100°	53'	52"

**Transmitter:** 4.5-mi. NNE of Snyder.

**Digital Facilities:** Channel No. 10 (192-198 MHz). Power: 1.3-kw visual, aural. Antenna: 289-ft above av. terrain, 272-ft. above ground, 2770-ft. above sea level.

Latitude	32°	46'	52"
Longitude	100°	53'	52"

**FCC Digital File Number:** BPCDT-19991018ABJ. Granted: June 23, 2006.

**Note:** Latitude and longitude coordinates shown are based on the North American Datum of 1927 (NAD 27) as currently required by the Mass Media Bureau of the FCC.

**Ownership:** Prime Time Christian Broadcasting Inc. (Group Owner).

**Began Operation:** March 24, 1997.

**Personnel:**

**Fred Magnuson, General Manager.**

**Jeff Welter, Sales Manager.**

**Dave Whitley, Program Director.**

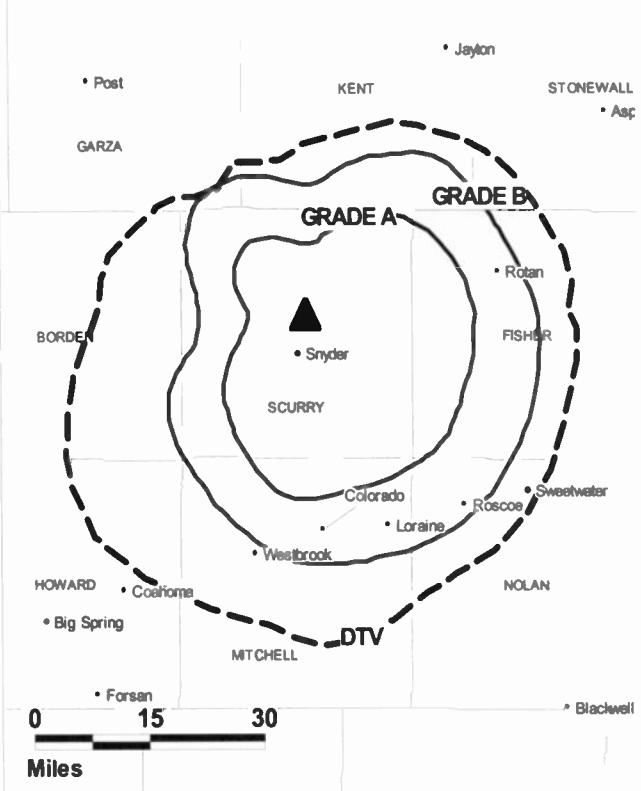
**City of License:** Snyder. **Station DMA:** Abilene-Sweetwater, TX. **Rank:** 164.



FULLY SEARCHABLE • CONTINUOUSLY UPDATED • DISCOUNT RATES FOR PRINT PURCHASERS

For more information call 800-771-9202 or visit [www.warren-news.com](http://www.warren-news.com)

KPCB BPCT-19950724KH GRANTED: 8/28/1996



© 2007 Warren Communications News

Circulation © 2006 Nielsen. Coverage based on Nielsen study.

GrandTotal	Cable TV Households	Non-cable TV Households	Total TV Households
Estimated Station Totals *	9,380	4,370	13,750
Average Weekly Circulation (2006)	917	292	1,209
Average Daily Circulation (2006)			252
Station DMA Total	Cable TV Households	Non-cable TV Households	Total TV Households
Estimated Station Totals *	9,380	4,370	13,750
Average Weekly Circulation (2006)	917	292	1,209
Average Daily Circulation (2006)			252

\*Estimated station totals are sums of the Nielsen TV and Cable TV household estimates for each county in which the station registers viewing of more than 5% as per the Nielsen Survey Methods.

# KPCB-DT

## Ch. 10

**Network Service:** IND.

**Licensee:** Prime Time Christian Broadcasting Inc., PO Box 7708, Midland, TX 79708.

**Mailing Address:** PO Box 6208, Midland, TX 79711.

**Phone:** 915-563-0420.

**Technical Facilities:** Channel No. 10 (192-198 MHz). Authorized power: 1.3-kw visual, aural. Antenna: 289-ft above av. terrain, 272-ft. above ground, 2770-ft. above sea level.

Latitude	32°	46'	52"
Longitude	100°	53'	52"

**Note:** Latitude and longitude coordinates shown are based on the North American Datum of 1927 (NAD 27) as currently required by the Mass Media Bureau of the FCC.

**Ownership:** Prime Time Christian Broadcasting Inc. (Group Owner).

**Began Operation:** Station operating; no on-air date

**Personnel:**

**Fred Magnuson, General Manager.**

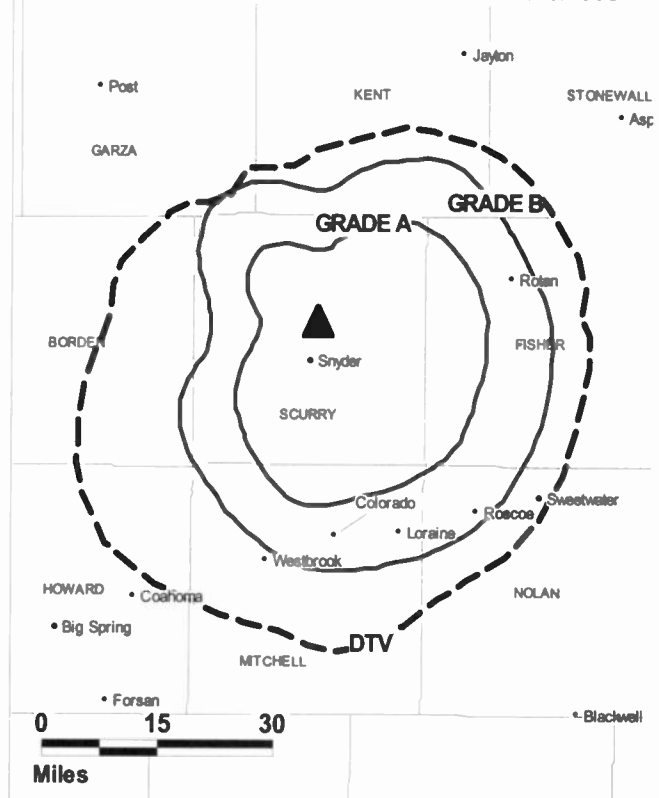
**Jeff Welter, Sales Manager.**

**Dave Whitley, Program Director.**

**City of License:** Snyder. **Station DMA:** Abilene-Sweetwater, TX. **Rank:** 164.

**Nielsen Data:** Not available.

KPCB-DT BMPCDT-20060616AAY GRANTED: 6/23/2006



© 2007 Warren Communications News

**KTXS-DT**

**Ch. 20**

**Network Service:** ABC.

**Grantee:** BlueStone License Holdings Inc., 2202 Shannon Way, Wichita, KS 67206.

**Studios:** 4420 N. Clack St., Abilene, TX 79601; US Hwy 83, Abilene, TX.

**Mailing Address:** 4420 N. Clack St., Abilene, TX 79601.

**Phone:** 325-677-2281. **Fax:** 325-676-9231.

**E-mail:** rutledge@ktxs.com

**Web Site:** <http://www.ktxs.com>

**Technical Facilities:** Channel No. 20 (506-512 MHz). Authorized power: 26.44-kw max. visual, aural. Antenna: 1152-ft above av. terrain, 751-ft. above ground, 3231-ft. above sea level.

Latitude	32°	24'	47"
Longitude	100°	06'	24"

**Note:** Latitude and longitude coordinates shown are based on the North American Datum of 1927 (NAD 27) as currently required by the Mass Media Bureau of the FCC.

**Ownership:** BlueStone TV Holdings Inc. (Group Owner).

**Began Operation:** Station operating under Special Temporary Authority at 26.4-kw max. visual; no on-air date.

**Represented (legal):** Hogan & Hartson LLP.

**Represented (sales):** Petry Television Inc.

**Personnel:**

Jackie Rutledge, General Manager.

Bob Hall, Local & Regional Sales Manager.

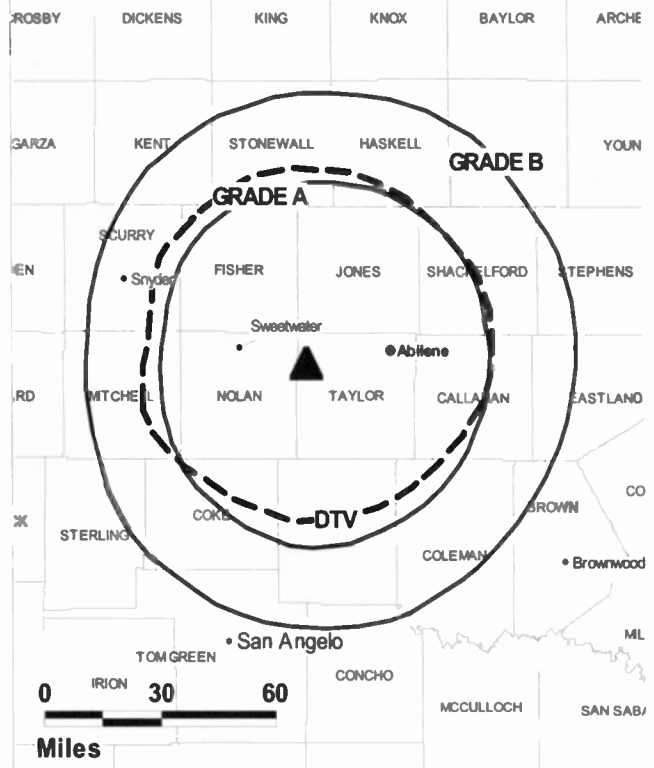
Iain Monroe, News Director.

Leland Olhausen, Chief Engineer.

Eddie Sides, Business Manager.

Sylvia Holmes, Program Director.

**KTXS-DT BMPCDT-20060705AAH GRANTED: 7/28/2006**



© 2007 Warren Communications News

David Caldwell, Promotion Director.

Todd Vann, Production Manager.

**City of License:** Sweetwater. **Station DMA:** Abilene-Sweetwater, TX. **Rank:** 164.

**Nielsen Data:** Not available.

**KTXS-TV**  
**Ch. 12**

**Network Service:** ABC.

**Licensee:** BlueStone License Holdings Inc., 8802 Shannon Way, Wichita, KS 67206.

**Studios:** U.S. Hwy. 83, Abilene, TX; 4420 N. Clack St., Abilene, TX 79601.

**Mailing Address:** 4420 N. Clack St., Abilene, TX 79601.

**Phone:** 325-677-2281. **Fax:** 325-676-9231.

**E-mail:** rutledge@ktxs.com

**Web Site:** http://www.ktxs.com

**Technical Facilities:** Channel No. 12 (204-210 MHz). Authorized power: 257-kw visual, 25.7-kw aural. Antenna: 1400-ft above av. terrain, 1063-ft. above ground, 3543-ft. above sea level.

Latitude 32° 24' 47.7"  
Longitude 100° 06' 24.8"

**Transmitter:** 6.8-mi. SW of Merkel off U.S. 80.

**Digital Facilities:** Channel No. 20 (506-512 MHz). Power: 26.44-kw max. visual, aural. Antenna: 1152-ft above av. terrain, 751-ft. above ground, 3231-ft. above sea level.

Latitude 32° 24' 47"  
Longitude 100° 06' 24"

**FCC Digital File Number:** BPCDT-19991027ABO. Granted: July 28, 2006.

**Note:** Latitude and longitude coordinates shown are based on the North American Datum of 1927 (NAD 27) as currently required by the Mass Media Bureau of the FCC.

**Multichannel TV Sound:** Stereo only.

**Satellite Earth Stations:** Transmitter Harris; Andrew, 7-meter C-band; Harris, 5-meter KC-band; Andrew, 5-meter C-band; Standard Communications, Andrew receivers.

**SNG Mobile Dish:** Harris, 2.8-meter Ku-band.

**News Services:** ABC NewsOne, CNN Newsource, AP.

**Ownership:** BlueStone TV Holdings Inc. (Group Owner).

**Began Operation:** January 30, 1956. Operation by former owners A. R. Elam & Associates as Texas Key Broadcasters Inc. (to whom Grayson Enterprises leased equipment) was terminated when transfer of all Texas Key stock to Grayson Enterprises was approved by FCC June 15, 1966 (Television Digest, Vol. 6:25). For sale to Prima Inc., see KLBK-TV, Lubbock, TX. Sale to S. M. Moore Jr. by Prima approved by FCC July 25, 1983. Sale to SouthWest MultiMedia Corp. approved by FCC October 30, 1985. Sale to Lamco Communications Inc. by SouthWest MultiMedia Corp. approved by FCC November 25, 1986. Sale to present owner by Lamco Communications Inc. approved by FCC April 29, 2004.

**Represented (sales):** Petry Television Inc.

**Represented (legal):** Hogan & Hartson LLP.

**Represented (engineering):** A. D. Ring PA.

**Personnel:**

Jackie Rutledge, General Manager.

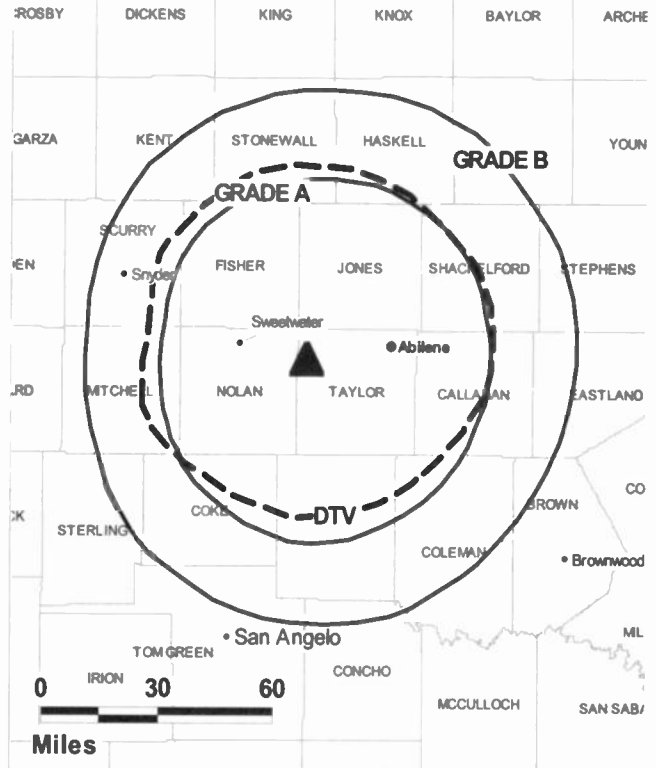
Bob Hall, Local & Regional Sales Manager.

Iain Monroe, News Director.

Leland Olhausen, Chief Engineer.

Eddie Sides, Business Manager.

**KTXS-TV BMPCT-5021 GRANTED: 4/25/1958**



© 2007 Warren Communications News

Sylvia Holmes, Program Director.

David Caldwell, Promotion Director.

Todd Vann, Production Manager.

**Highest 30 Sec. Rate:** \$800.

**City of License:** Sweetwater. **Station DMA:** Abilene-Sweetwater, TX. Rank: 164.

Circulation © 2006 Nielsen. Coverage based on Nielsen study.

GrandTotal	Cable TV Households	Non-cable TV Households	Total TV Households
Estimated Station Totals *	61,070	66,290	127,360
Average Weekly Circulation (2006)	43,090	29,341	72,431
Average Daily Circulation (2006)			38,206
Station DMA Total	Cable TV Households	Non-cable TV Households	Total TV Households
Estimated Station Totals *	56,460	52,700	109,160
Average Weekly Circulation (2006)	41,059	27,166	68,225
Average Daily Circulation (2006)			37,072
Other DMA Total	Cable TV Households	Non-cable TV Households	Total TV Households
Estimated Station Totals *	4,610	13,590	18,200
Average Weekly Circulation (2006)	2,031	2,175	4,206
Average Daily Circulation (2006)			1,134

\*Estimated station totals are sums of the Nielsen TV and Cable TV household estimates for each county in which the station registers viewing of more than 5% as per the Nielsen Survey Methods.

**KCEN-DT**

**Ch. 9**

**Network Service:** NBC.

**Licensee:** Channel 6 Inc., 17 S. 3rd St., PO Box 6103, Temple, TX 76503-6103.

**Studio:** 314 I-35 S, Eddy, TX 76524.

**Mailing Address:** PO Box 6103, Temple, TX 76503-6103.

**Phone:** 254-773-6868; 254-859-5481. **Fax:** 254-859-4004.

**E-mail:** rodil@kcentv.com

**Web Site:** http://www.kcentv.com

**Technical Facilities:** Channel No. 9 (186-192 MHz). Authorized power: 25-kw visual.  
 Antenna: 1729-ft above av. terrain, 1726-ft. above ground, 2329-ft. above sea level.

Latitude	31°	16'	24"
Longitude	97°	13'	14"

**Note:** Latitude and longitude coordinates shown are based on the North American Datum of 1927 (NAD 27) as currently required by the Mass Media Bureau of the FCC.

**Ownership:** Channel 6 Inc. (Group Owner).

**Began Operation:** October 10, 2002. Standard Definition.

**Represented (sales):** Blair Television.

**Personnel:**

**Anyse Sue Mayborn**, President.

**W. Randy Odil**, Vice President & General Manager.

**Jerry Crocker**, Local Sales Manager.

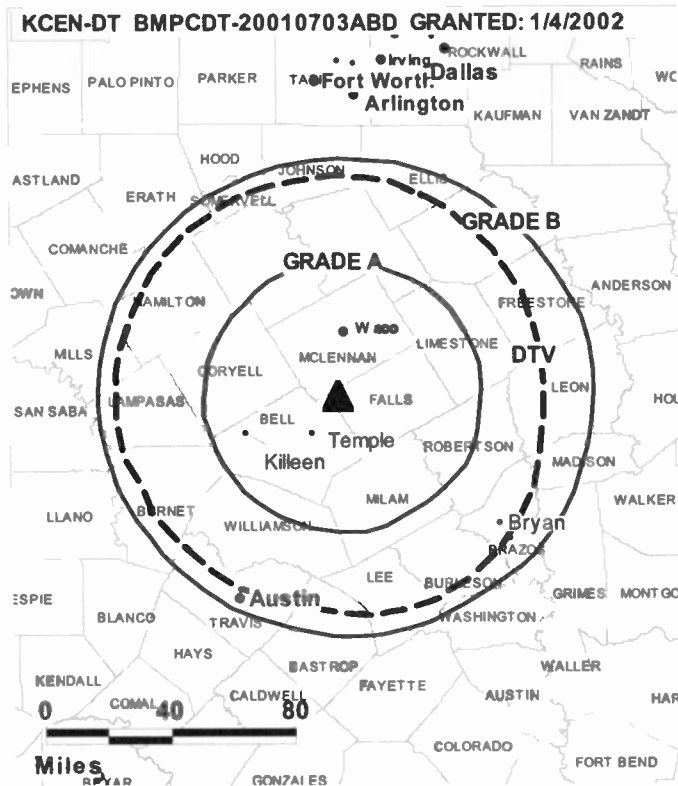
**Becky Kueck**, General Sales Manager.

**Melva Williams**, National Sales Manager.

**Dan Schillinger**, News Director.

**Dan Archer**, Chief Engineer.

**Randy Shenkir**, Business Manager.



© 2007 Warren Communications News

**Christina Mejia**, Promotion Director.

**C. J. Davis**, Production Director.

**City of License:** Temple. **Station DMA:** Waco-Temple-Bryan, TX. **Rank:** 95.

**Nielsen Data:** Not available.

**KCEN-TV**

**Ch. 6**

**Network Service:** NBC.

**Licensee:** Channel 6 Inc., 17 S. 3rd St., PO Box 6103, Temple, TX 76503-6103.

**Studio:** 314 S. I-35, Eddy, TX 76524.

**Mailing Address:** PO Box 6103, Temple, TX 76503-6103.

**Phone:** 254-859-5481. **Fax:** 254-859-4004.

**E-mail:** rodll@kcentv.com

**Web Site:** http://www.kcentv.com

**Technical Facilities:** Channel No. 6 (82-88 MHz). Authorized power: 100-kw visual, 10-kw aural. Antenna: 1866-ft above av. terrain, 1924-ft. above ground, 2549-ft. above sea level.

Latitude 31° 16' 24"  
Longitude 97° 13' 14"

**Transmitter:** 2.4-mi. SE of I-35 on Old Blevins Rd., near Eddy.

**Digital Facilities:** Channel No. 9 (186-192 MHz). Power: 25-kw visual. Antenna: 1729-ft above av. terrain, 1726-ft. above ground, 2329-ft. above sea level.

Latitude 31° 16' 24"  
Longitude 97° 13' 14"

**FCC Digital File Number:** B MPCDT-20010703ABD. Granted: January 04, 2002.

**Note:** Latitude and longitude coordinates shown are based on the North American Datum of 1927 (NAD 27) as currently required by the Mass Media Bureau of the FCC.

**Multichannel TV Sound:** Stereo only.

**Satellite Earth Stations:** Transmitter RCA; Andrew, 7.3-meter; Harris, 7.5-meter; Harris, 3.6-meter Ku-band; Fort Worth Tower, 3.9-meter Ku-band; Andrew, 4.5-meter; Microdyne, M/A-Corn, Avantek, Andrew receivers.

**News Service:** AP.

**Ownership:** Channel 6 Inc. (Group Owner).

**Began Operation:** November 1, 1953.

**Represented (sales):** Blair Television.

**Represented (legal):** Shaw Pittman.

**Represented (engineering):** Silliman & Silliman.

**Personnel:**

Anyse Sue Mayborn, President.

W. Randy Ddill, Vice President & General Manager.

Becky Kueck, General Sales Manager.

Jerry Crocker, Local Sales Manager.

Melva Williams, National Sales Manager.

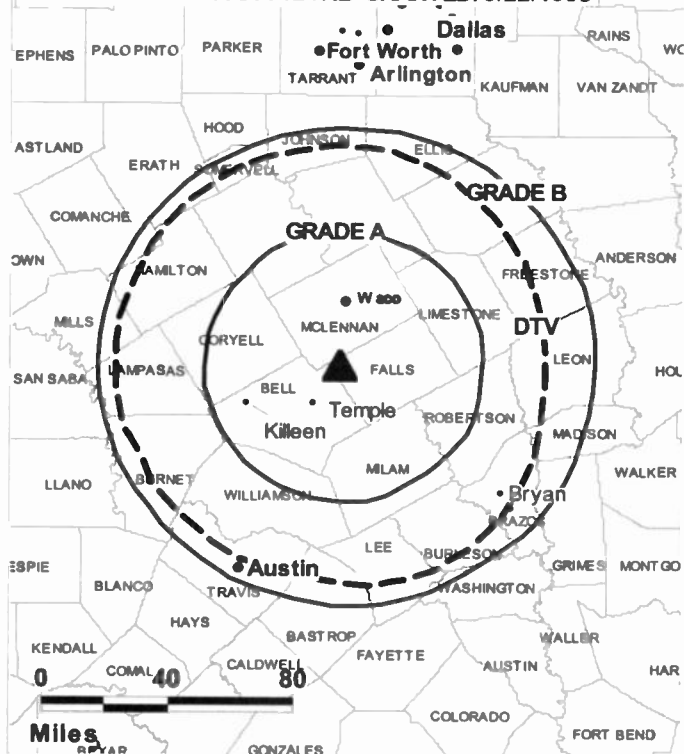
C. J. Davis, Production Manager.

Dan Schillinger, News Director.

Dan Archer, Chief Engineer.

Randy Shenkir, Business Manager.

KCEN-TV BPCT-19800121KE GRANTED: 9/22/1980



© 2007 Warren Communications News

Christina Mejia, Promotion Director.

**Highest 30 Sec. Rate:** \$2000.

**City of License:** Temple. **Station DMA:** Waco-Temple-Bryan, TX. **Rank:** 95.

Circulation © 2006 Nielsen. Coverage based on Nielsen study.

GrandTotal	Cable TV Households	Non-cable TV Households	Total TV Households
Estimated Station Totals *	184,730	108,680	293,410
Average Weekly Circulation (2006)	102,184	53,136	155,320
Average Daily Circulation (2006)			80,863
Station OMA Total	Cable TV Households	Non-cable TV Households	Total TV Households
Estimated Station Totals *	184,730	98,830	283,560
Average Weekly Circulation (2006)	102,184	52,644	154,828
Average Daily Circulation (2006)			80,715
Other OMA Total	Cable TV Households	Non-cable TV Households	Total TV Households
Estimated Station Totals *	0	9,850	9,850
Average Weekly Circulation (2006)	0	492	492
Average Daily Circulation (2006)			148

\*Estimated station totals are sums of the Nielsen TV and Cable TV household estimates for each county in which the station registers viewing of more than 5% as per the Nielsen Survey Methods.

**KTAL-DT**  
**Ch. 15**

**Network Service:** NBC.

**Grantee:** Nexstar Finance Inc., 909 Lake Carolyn Pkwy., Suite 1450, Irving, TX 75039.

**Studio:** 132 Central Mall, Texarkana, TX 75503.

**Mailing Address:** 3150 N. Market St., Shreveport, LA 71107.

**Phone:** 318-629-6000. **Fax:** 318-629-6001.

**E-mail:** ktal@newschannel6.tv

**Web Site:** <http://www.newschannel6.tv>

**Technical Facilities:** Channel No. 15 (476-482 MHz). Authorized power: 1000-kw max. visual, aural. Antenna: 1517-ft above av. terrain, 1450-ft. above ground, 1746-ft. above sea level.

Latitude	32°	54'	11"
Longitude	94°	00'	20"

**Transmitter:** Approx. 0.35-mi. at a bearing of 236 degrees T from the intersection of Atlanta & Vivian.

**Note:** Latitude and longitude coordinates shown are based on the North American Datum of 1927 (NAD 27) as currently required by the Mass Media Bureau of the FCC.

**Ownership:** Nexstar Broadcasting Group Inc. (Group Owner).

**Began Operation:** Station operating under Special Temporary Authority at 1.34-kw max. visual; no on-air date

**Represented (legal):** Drinker Biddle & Reath LLP.

**Represented (sales):** Blair Television.

**Represented (engineering):** duTreil, Lundin & Rackley Inc.

**Personnel:**

Scott Thomas, Vice President & General Manager.

Cheryl Olive, General Sales Manager.

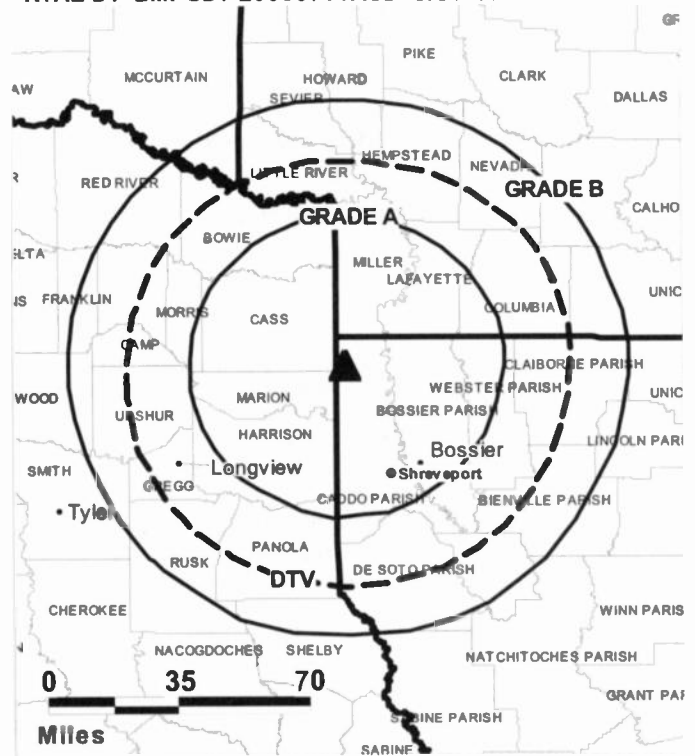
Tom Miles, Texarkana Local Sales Manager.

Jessica Pace, Shreveport Local Sales Manager.

Sean Kennedy, News Director.

Stuart Rowland, Chief Engineer.

KTAL-DT B MPCDT-20050701ACD GRANTED: 10/13/2005



© 2007 Warren Communications News

**Rhonda Randolph, Business Manager.**

**Jean Byrd, Program Director.**

**Jay Barton, Promotion Director.**

**C. L. Key, Production Manager.**

**Sandra Lewis, Traffic Manager.**

**City of License:** Texarkana. **Station DMA:** Shreveport, LA. **Rank:** 81.

**Nielsen Data:** Not available.

**KTAL-TV**  
**Ch. 6**

**Network Service:** NBC.

**Licensee:** Nexstar Finance Inc., 909 Lake Carolyn Pkwy., Suite 1450, Irving, TX 75039.

**Studios:** 132 Central Mall, Texarkana, TX 75503; 3150 N. Market St., Shreveport, LA 71107.

**Mailing Address:** 3150 N. Market St., Shreveport, LA 71107.

**Phone:** 318-629-6000; 903-793-1133. **Fax:** 318-629-6001.

**E-mail:** ktal@newschannel6.tv

**Web Site:** http://www.newschannel6.tv

**Technical Facilities:** Channel No. 6 (82-88 MHz). Authorized power: 100-kw visual, 10-kw aural. Antenna: 1580-ft above av. terrain, 1553-ft. above ground, 1849-ft. above sea level.

Latitude 32° 54' 11"  
Longitude 94° 00' 22"

**Transmitter:** 2.3-mi. NNW of Vivian, W of County Rd.

**Digital Facilities:** Channel No. 15 (476-482 MHz). Power: 1000-kw max. visual, aural. Antenna: 1517-ft above av. terrain, 1450-ft. above ground, 1746-ft. above sea level.

Latitude 32° 54' 11"  
Longitude 94° 00' 20"

**FCC Digital File Number:** BPCDT-990114KE. Granted: October 13, 2005.

**Note:** Latitude and longitude coordinates shown are based on the North American Datum of 1927 (NAD 27) as currently required by the Mass Media Bureau of the FCC.

**AM Affiliate:** KCMC, 1-kw, 740 kHz (ABC).

**FM Affiliate:** KTAL-FM, 100-kw, 98.1 MHz (No. 251), 1447-ft.

**News Service:** AP.

**Ownership:** Nexstar Broadcasting Group Inc. (Group Owner).

**Began Operation:** August 16, 1953.

**Represented (sales):** Blair Television.

**Represented (legal):** Drinker Biddle & Reath LLP.

**Personnel:**

Scott Thomas, Vice President & General Manager.

Cheryl Dilve, General Sales Manager.

Tom Miles, Texarkana Local Sales Manager.

Jessica Pace, Shreveport Local Sales Manager.

Sean Kennedy, News Director.

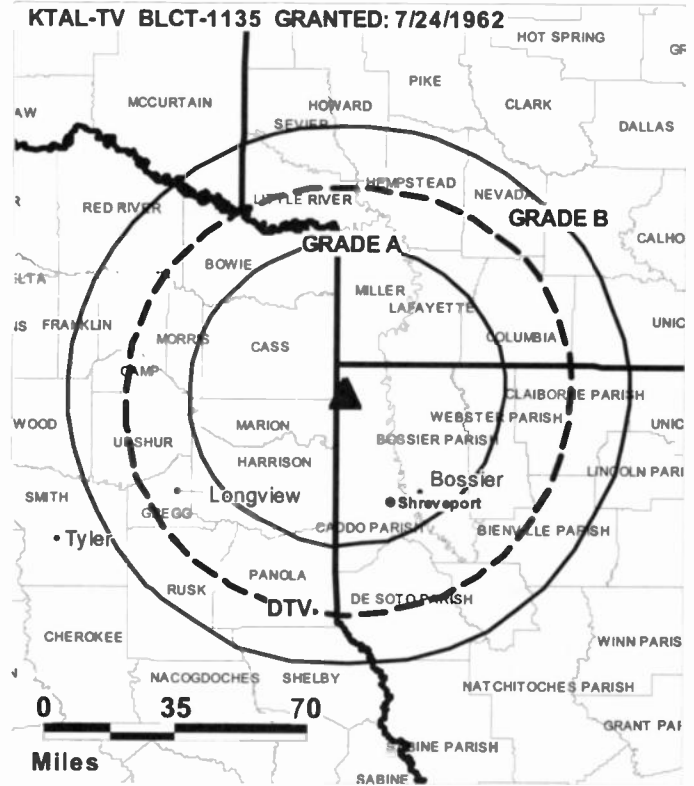
Stuart Rowland, Chief Engineer.

Rhonda Randolph, Business Manager.

Jean Byrd, Program Director.

Jay Barton, Promotion Manager.

C. L. Key, Production Manager.



© 2007 Warren Communications News

**Sandra Lewis, Traffic Manager.**

**Highest 30 Sec. Rate:** \$1500.

**City of License:** Texarkana. **Station DMA:** Shreveport, LA. **Rank:** 81.

Circulation © 2006 Nielsen. Coverage based on Nielsen study.

GrandTotal	Cable TV Households	Non-cable TV Households	Total TV Households
Estimated Station Totals *	195,760	227,770	423,530
Average Weekly Circulation (2006)	83,830	92,155	175,985
Average Daily Circulation (2006)			79,272
Station DMA Total	Cable TV Households	Non-cable TV Households	Total TV Households
Estimated Station Totals *	163,240	188,350	351,590
Average Weekly Circulation (2006)	79,775	88,306	168,081
Average Daily Circulation (2006)			76,689
Other DMA Total	Cable TV Households	Non-cable TV Households	Total TV Households
Estimated Station Totals *	32,520	39,420	71,940
Average Weekly Circulation (2006)	4,055	3,849	7,904
Average Daily Circulation (2006)			2,583

\*Estimated station totals are sums of the Nielsen TV and Cable TV household estimates for each county in which the station registers viewing of more than 5% as per the Nielsen Survey Methods.



**KLTV**

**Ch. 7**

**(Operates satellite KTRE, Lufkin)**

**Network Service:** ABC.

**Licensee:** CivCo Inc., 2215 B Renaissance Dr., Suite 5, Las Vegas, NV 89119.

**Studio:** 105 W. Ferguson, Tyler, TX 75702.

**Mailing Address:** Box 957, Tyler, TX 75710.

**Phone:** 903-597-5588. **Fax:** 903-510-7847.

**E-mail:** bstreit@kitv.com

**Web Site:** http://www.kitv.com

**Technical Facilities:** Channel No. 7 (174-180 MHz). Authorized power: 316-kw visual, 31.6-kw aural. Antenna: 991-ft above av. terrain, 1043-ft. above ground, 1388-ft. above sea level.

Latitude 32° 32' 23"  
Longitude 95° 13' 12"

**Digital Facilities:** Channel No. 10 (192-198 MHz). Power: 15-kw visual. Antenna: 991-ft above av. terrain, 1043-ft. above ground, 1388-ft. above sea level.

Latitude 32° 32' 23"  
Longitude 95° 13' 12"

**Note:** Latitude and longitude coordinates shown are based on the North American Datum of 1927 (NAD 27) as currently required by the Mass Media Bureau of the FCC.

**Satellite Earth Stations:** American Horizon, 6.1-meter; Andrew, 7.3-meter; RCA, 3.7-meter; RCA, 4.5-meter; Avantek receivers.

**News Services:** ABC NewsDne, AP.

**Ownership:** Raycom Media Inc. (Group Owner).

**Began Operation:** October 14, 1954. Sale to present owner by Cosmos Broadcasting Corp. approved by FCC January 17, 2006.

**Represented (legal):** Covington & Burling.

**Represented (sales):** Continental Television Sales.

**Represented (engineering):** Denny & Associates PC.

**Personnel:**

**Brad Streit**, General Manager.

**Pat Stacey**, General Sales Manager.

**Barbara Smith**, Local Sales Manager.

**Mary Ryan**, National Sales Manager.

**Kenny Boles**, News Director.

**Butch Adair**, Engineering Director.

**Glenda London**, Business Manager.

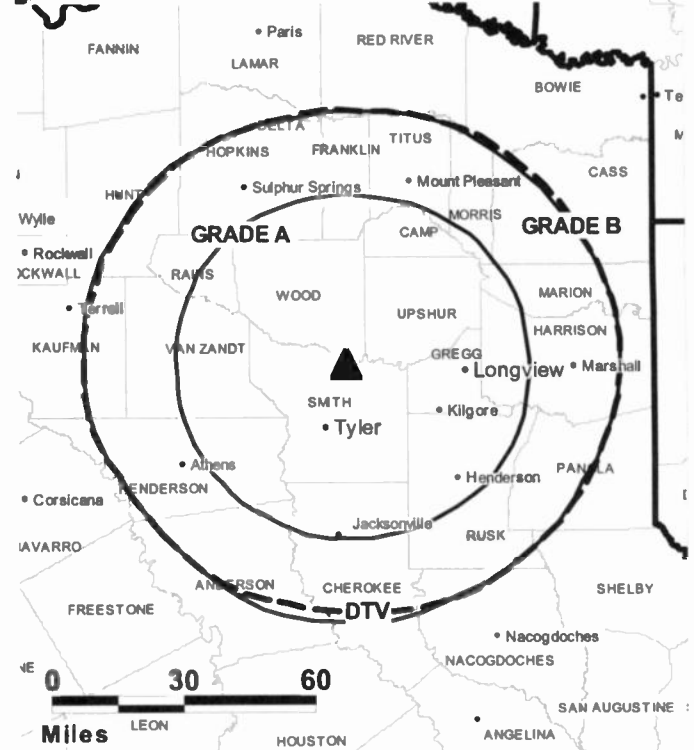
**Cathy Carmichael**, Program Director.

**Debbie Sallee**, Promotion Director.

**Jake Miller**, Research Director.

**Hazel Kennedy**, Traffic Manager.

**KLTV BMLCT-20051104ADS GRANTED: 2/1/2006**



© 2007 Warren Communications News

**Rates:** On request.

**City of License:** Tyler. **Station DMA:** Tyler-Longview (Lufkin & Nacogdoches), TX.

**Rank:** 111.

Circulation © 2006 Nielsen. Coverage based on Nielsen study.

GrandTotal	Cable TV Households	Non-cable TV Households	Total TV Households
Estimated Station Totals *	132,300	174,040	306,340
Average Weekly Circulation (2006)	87,288	77,828	165,116
Average Daily Circulation (2006)			100,456
Station OMA Total	Cable TV Households	Non-cable TV Households	Total TV Households
Estimated Station Totals *	101,280	122,010	223,290
Average Weekly Circulation (2006)	77,304	68,907	146,211
Average Daily Circulation (2006)			89,504
Other OMA Total	Cable TV Households	Non-cable TV Households	Total TV Households
Estimated Station Totals *	31,020	52,030	83,050
Average Weekly Circulation (2006)	9,984	8,921	18,905
Average Daily Circulation (2006)			10,952

\*Estimated station totals are sums of the Nielsen TV and Cable TV household estimates for each county in which the station registers viewing of more than 5% as per the Nielsen Survey Methods.

**KLTV-DT**  
**Ch. 10**

**Network Service:** ABC.

**Licensee:** CivCo Inc., 2215 B Renaissance Dr., Suite 5, Las Vegas, NV 89119.

**Studio:** 105 W. Ferguson, Tyler, TX 75702.

**Mailing Address:** Box 957, Tyler, TX 75711.

**Phone:** 903-597-5588. **Fax:** 903-510-7847.

**E-mail:** bstreit@kltv.com

**Web Site:** <http://www.kltv.com>

**Technical Facilities:** Channel No. 10 (192-198 MHz). Authorized power: 15-kw visual.  
Antenna: 991-ft above av. terrain, 1043-ft. above ground, 1388-ft. above sea level.

Latitude	32°	32'	23"
Longitude	95°	13'	12"

**Note:** Latitude and longitude coordinates shown are based on the North American Datum of 1927 (NAD 27) as currently required by the Mass Media Bureau of the FCC.

**Ownership:** Raycom Media Inc. (Group Owner).

**Began Operation:** November 3, 2005.

**Represented (legal):** Covington & Burling.

**Represented (sales):** Continental Television Sales.

**Personnel:**

**Brad Streit, General Manager.**

**Pat Stacey, General Sales Manager.**

**Barbara Smith, Local Sales Manager.**

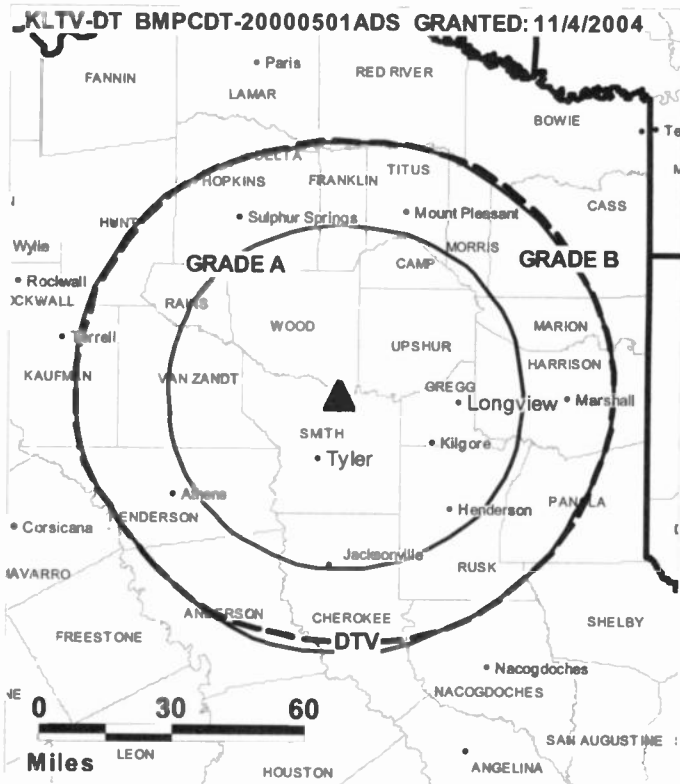
**Mary Ryan, National Sales Manager.**

**Kenny Boles, News Director.**

**Butch Adair, Chief Engineer.**

**Glenda London, Business Manager.**

**Cathy Carmichael, Program Director.**



© 2007 Warren Communications News

**Debbie Sallee, Promotion Director.**

**Jake Miller, Research Director.**

**Hazel Kennedy, Traffic Manager.**

**City of License:** Tyler. **Station DMA:** Tyler-Longview (Lufkin & Nacogdoches), TX.

**Rank:** 111.

**Nielsen Data:** Not available.

**KPXL**  
**Ch. 26**

**Network Service:** ION.

**Licensee:** Paxson San Antonio License Inc., 601 Clearwater Park Rd., West Palm Beach, FL 33401-6233.

**Studio:** 6100 Bandera Rd., Suite 304, San Antonio, TX 78238.

**Mailing Address:** 1031 Navarro St., San Antonio, TX 78205.

**Phone:** 210-682-2626; 210-476-1405. **Fax:** 210-299-4626.

**E-mail:** marcuspotier@ionmedia.tv

**Web Site:** http://www.ionline.tv

**Technical Facilities:** Channel No. 26 (542-548 MHz). Authorized power: 5000-kw max. visual. Antenna: 1837-ft above av. terrain, 1470-ft. above ground, 3018-ft. above sea level.

Latitude	29°	37'	11"
Longitude	99°	02'	55"

**Transmitter:** 16.8-mi. N of Hondo Ranch Rd.

**Note:** Latitude and longitude coordinates shown are based on the North American Datum of 1927 (NAD 27) as currently required by the Mass Media Bureau of the FCC.

**Ownership:** ION Media Networks Inc. (Group Owner).

**Began Operation:** February 19, 1999. Transfer of minority interest from Dr. Joseph Zavaletta to Paxson Communications Corp. approved by FCC April 17, 1998. Transfer of remaining interest to Paxson Communications Corp. approved by FCC June 24, 1999.

**Represented (sales):** Millennium Sales & Marketing.

**Personnel:**

Carol Wright-Holzhauer, Regional Vice President & General Manager.

Brooks Hogg, Sales Director.

Scott Saldinger, Local Sales Manager.

Marcus Potier, Chief Engineer.

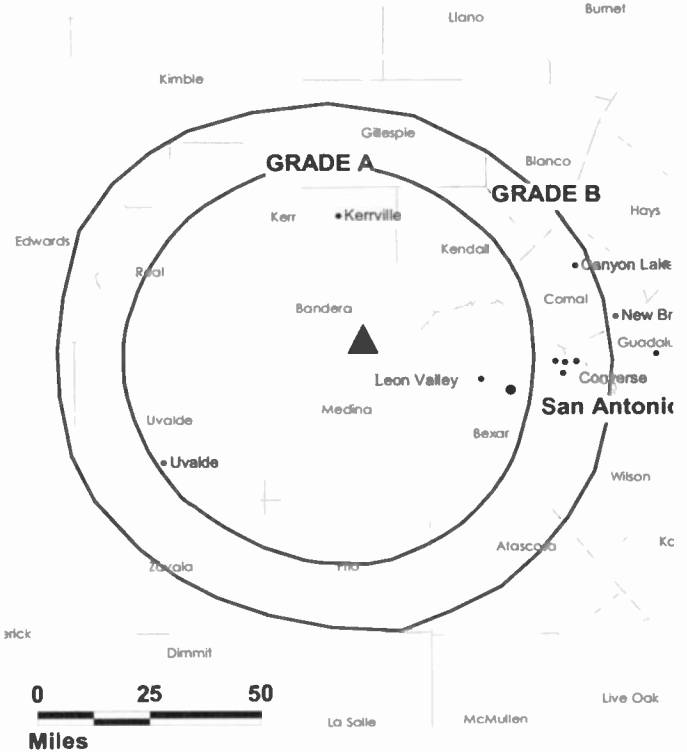
Kathy Williams, Business Manager.

Angela Betancur, Traffic Manager.

**Highest 30 Sec. Rate:** \$200.

**City of License:** Uvalde. **Station DMA:** San Antonio, TX. **Rank:** 37.

**KPXL BPCT-941221KH GRANTED: 3/12/1998**



© 2007 Warren Communications News  
Circulation © 2006 Nielsen. Coverage based on Nielsen study.

GrandTotal	Cable TV Households	Non-cable TV Households	Total TV Households
Estimated Station Totals *	442,240	195,360	637,600
Average Weekly Circulation (2006)	33,142	14,451	47,593
Average Daily Circulation (2006)			11,167
Station DMA Total	Cable TV Households	Non-cable TV Households	Total TV Households
Estimated Station Totals *	438,630	195,360	633,990
Average Weekly Circulation (2006)	32,889	14,451	47,340
Average Daily Circulation (2006)			11,124
Other DMA Total	Cable TV Households	Non-cable TV Households	Total TV Households
Estimated Station Totals *	3,610	0	3,610
Average Weekly Circulation (2006)	253	0	253
Average Daily Circulation (2006)			43

\*Estimated station totals are sums of the Nielsen TV and Cable TV household estimates for each county in which the station registers viewing of more than 5% as per the Nielsen Survey Methods.

**KAVU-DT**

**Ch. 15**

**Network Service:** ABC.

**Grantee:** Saga Broadcasting LLC, 73 Kercheval Ave., Grosse Pointe Farms, MI 48236.

**Studio:** 3808 N. Navarro, Victoria, TX 77901.

**Mailing Address:** 3808 N. Navarro, Victoria, TX 77901.

**Phone:** 361-575-2500. **Fax:** 361-575-2255.

**E-mail:** jpryor@victoriantelevision.com

**Web Site:** <http://www.kavutv.com>

**Technical Facilities:** Channel No. 15 (476-482 MHz). Authorized power: 900-kw max. visual. Antenna: 1024-ft above av. terrain, 1010-ft. above ground, 1152-ft. above sea level.

Latitude	28°	50'	42"
Longitude	97°	007'	33"

**Note:** Latitude and longitude coordinates shown are based on the North American Datum of 1927 (NAD 27) as currently required by the Mass Media Bureau of the FCC.

**News Service:** ABC NewsOne.

**LMA:** Local marketing agreement with KVCT (FOX), Victoria.

**Ownership:** Saga Communications Inc. (Group Owner).

**Began Operation:** Station operating under Special Temporary Authority at 0.34-kw max. visual; no on-air date.

**Represented (sales):** Continental Television Sales.

**Personnel:**

Jeff Pryor, President & General Manager.

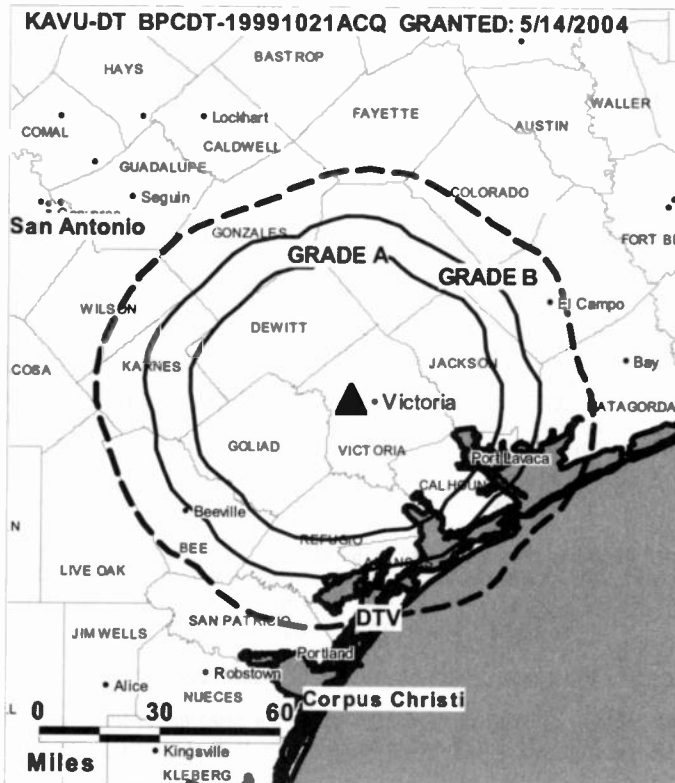
John Garcia, Operations Manager.

Doug Tisdale, News Director.

Brian Weber, Chief Engineer.

Mike Wall, Business Manager.

Rebecca Sarils, Program Director.



© 2007 Warren Communications News

Sean McBride, Promotions Manager.

Dave Winston, Creative Director.

Jennifer Rosales, Traffic Manager.

City of License: Victoria. Station DMA: Victoria, TX. Rank: 205.

Nielsen Data: Not available.

**KAVU-TV**

**Ch. 25**

**Network Service:** ABC.

**Licensee:** Saga Broadcasting LLC, 73 Kercheval Ave., Grosse Pointe Farms, MI 48236.

**Studio:** 3808 N. Navarro St., Victoria, TX 77901.

**Mailing Address:** 3808 N. Navarro, Victoria, TX 77901.

**Phone:** 361-575-2500. **Fax:** 361-575-2255.

**E-mail:** jpryor@victoriotelevision.com

**Web Site:** http://www.kavutv.com

**Technical Facilities:** Channel No. 25 (536-542 MHz). Authorized power: 1298-kw max. visual, aural. Antenna: 1024-ft above av. terrain, 1010-ft. above ground, 1152-ft. above sea level.

Latitude 28° 50' 42"  
Longitude 97° 07' 33"

**Digital Facilities:** Channel No. 15 (476-482 MHz). Power: 900-kw max. visual. Antenna: 1024-ft above av. terrain, 1010-ft. above ground, 1152-ft. above sea level.

Latitude 28° 50' 42"  
Longitude 97° 007' 33"

**FCC Digital File Number:** BPCDT-19991021ACQ. Granted: May 14, 2004.

**Note:** Latitude and longitude coordinates shown are based on the North American Datum of 1927 (NAD 27) as currently required by the Mass Media Bureau of the FCC.

**Multichannel TV Sound:** Stereo and separate audio program.

**Satellite Earth Stations:** Transmitter RCA; Deep Space Tech, 5.1-meter Ku-band; Deep Space Tech, 5.1-meter Ku & C-band; Prodelin, 6-meter C-band; STS, Pinzone, ORSAT receivers.

**News Services:** ABC NewsOne, AP.

**LMA:** Local marketing agreement with KVCT (F), Victoria.

**Ownership:** Saga Communications Inc. (Group Owner).

**Began Operation:** July 21, 1982.

**Represented (sales):** Continental Television Sales.

**Personnel:**

Jeff Pryor, President & General Manager.

John Garcia, Operations Manager.

Doug Tisdale, News Director.

Brian Weber, Chief Engineer.

Mike Wall, Business Manager.

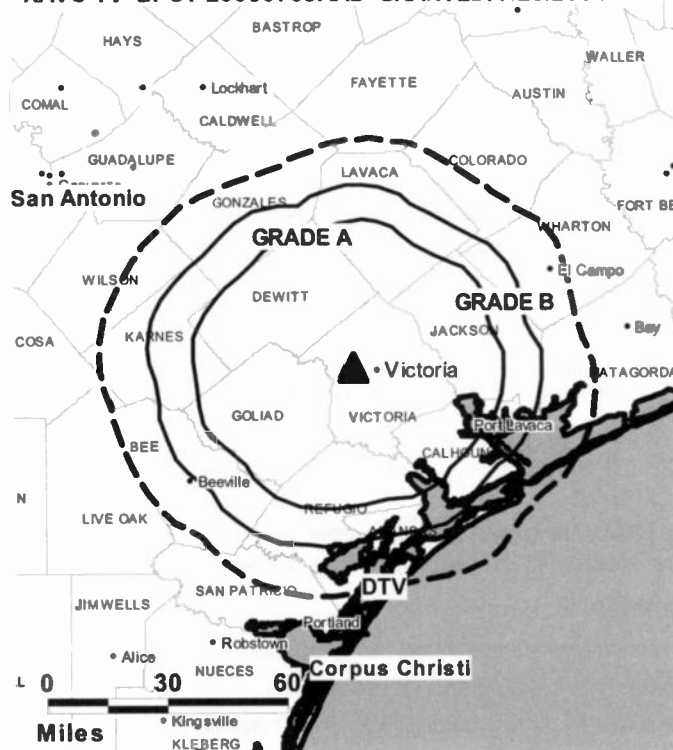
Rebecca Sarlis, Program Director.

Sean McBride, Promotions Manager.

Dave Winston, Creative Director.

Jennifer Rosales, Traffic Manager.

**KAVU-TV BPCT-20030709AAD GRANTED: 7/23/2004**



© 2007 Warren Communications News

**Highest 30 Sec. Rate:** \$450.

**City of License:** Victoria. **Station DMA:** Victoria, TX. **Rank:** 205.

Circulation © 2006 Nielsen. Coverage based on Nielsen study.

GrandTotal	Cable TV Households	Non-cable TV Households	Total TV Households
Estimated Station Totals *	36,080	21,760	57,840
Average Weekly Circulation (2006)	23,103	6,212	29,315
Average Daily Circulation (2006)			15,628
Station DMA Total	Cable TV Households	Non-cable TV Households	Total TV Households
Estimated Station Totals *	21,540	8,710	30,250
Average Weekly Circulation (2006)	17,060	4,834	21,894
Average Daily Circulation (2006)			13,098
Other DMA Total	Cable TV Households	Non-cable TV Households	Total TV Households
Estimated Station Totals *	14,540	13,050	27,590
Average Weekly Circulation (2006)	6,043	1,378	7,421
Average Daily Circulation (2006)			2,530

\*Estimated station totals are sums of the Nielsen TV and Cable TV household estimates for each county in which the station registers viewing of more than 5% as per the Nielsen Survey Methods.

**KVCT**  
**Ch. 19**

**Network Service:** MNT, FOX.

**Licensee:** Surtsey Media LLC, 73 Kercheval Ave., Grosse Pointe Farms, MI 48236.

**Studio:** 3808 N. Navarro, Victoria, TX 77901.

**Mailing Address:** Box 4929, Victoria, TX 77901.

**Phone:** 361-575-2500. **Fax:** 361-575-2255.

**E-mail:** jpryor@kavutv.com

**Web Site:** http://www.kvct-tv.com

**Technical Facilities:** Channel No. 19 (500-506 MHz). Authorized power: 153.2-kw max. visual, 15.32-kw aural. Antenna: 490-ft above av. terrain, 495-ft. above ground, 584-ft. above sea level.

Latitude 28° 46' 41"  
Longitude 96° 57' 38"

Holds CP for change to 1000-kw max. visual, 1024-ft above av. terrain, 1010-ft. above ground, 1152-ft. above sea level; lat. 28° 50' 42", long. 97° 007' 33", BPCT-20030212AAC.

**Digital Facilities:** Channel No. 11 (198-204 MHz). Power: 18-kw visual, aural. Antenna: 951-ft above av. terrain, 938-ft. above ground, 1079-ft. above sea level.

Latitude 28° 50' 42"  
Longitude 97° 07' 33"

**FCC Digital File Number:** BPCDT-19991027ACH. Granted: January 15, 2004.

**Note:** Latitude and longitude coordinates shown are based on the North American Datum of 1927 (NAD 27) as currently required by the Mass Media Bureau of the FCC.

**Satellite Earth Station:** Prostar, 4.8-meter; Comtech receivers.

**News Service:** AP.

**LMA:** Local marketing agreement with KAVU-TV (A), Victoria.

**Ownership:** Dana Christian Raymant (Group Owner).

**Began Operation:** October 1, 1969. Sale to Victoria Communications by South Texas Telecasting Co. Inc. (Michael D. & C. Dan McKinnon, et. al.) approved by FCC March 4, 1976. Sale to KVCT Inc. approved by FCC June 8, 1990. Sale to VictoriaVision Inc. approved by FCC December 20, 1994. Transfer of control to Dana R. Withers from Gerald R. Proctor approved by FCC September 22, 1998. Sale to present owner by VictoriaVision Inc. approved by FCC April 26, 1999.

**Represented (sales):** Continental Television Sales.

**Represented (legal):** Fletcher, Heald & Hildreth PLC.

**Personnel:**

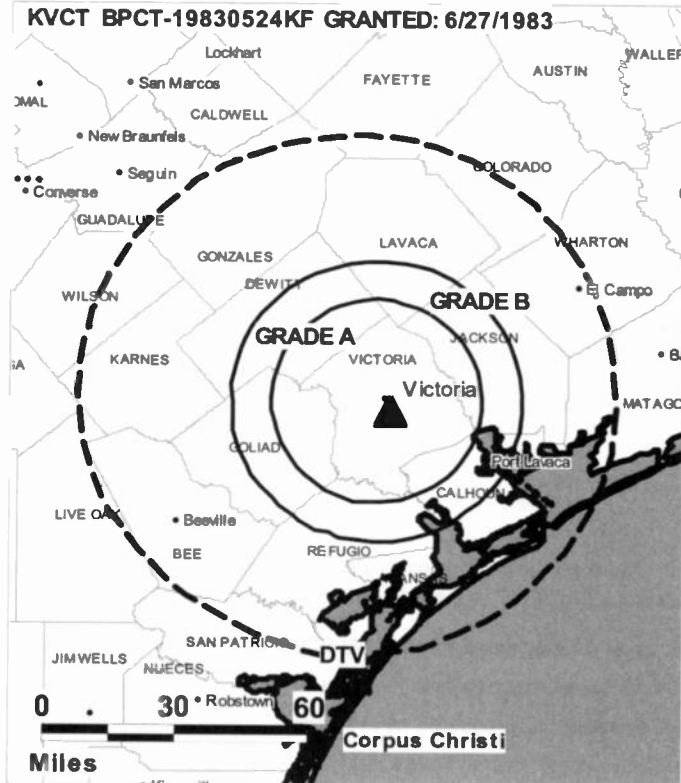
Jeff Pryor, General Manager.

Brian Webber, Chief Engineer.

John Garcia, Program & Production Manager.

Sean McBride, Promotion Director.

**KVCT BPCT-19830524KF GRANTED: 6/27/1983**



© 2007 Warren Communications News

**Jennifer Rosales, Traffic Manager.**

**Rates:** On request.

**City of License:** Victoria. **Station DMA:** Victoria, TX. **Rank:** 205.

Circulation © 2006 Nielsen. Coverage based on Nielsen study.

GrandTotal	Cable TV Households	Non-cable TV Households	Total TV Households
Estimated Station Totals *	21,540	8,710	30,250
Average Weekly Circulation (2006)	9,693	2,857	12,550
Average Daily Circulation (2006)			4,568
Station DMA Total	Cable TV Households	Non-cable TV Households	Total TV Households
Estimated Station Totals *	21,540	8,710	30,250
Average Weekly Circulation (2006)	9,693	2,857	12,550
Average Daily Circulation (2006)			4,568

\*Estimated station totals are sums of the Nielsen TV and Cable TV household estimates for each county in which the station registers viewing of more than 5% as per the Nielsen Survey Methods.

**KVCT-DT**

**Ch. 11**

**Network Service:** FOX.

**Grantee:** Surtsey Media LLC, 73 Kercheval Ave., Grosse Pointe Farms, MI 48236.

**Studio:** 3808 N. Navarro, Victoria, TX 77901.

**Mailing Address:** Box 4929, Victoria, TX 77901.

**Phone:** 361-575-2500. **Fax:** 361-575-2255.

**E-mail:** jpryor@kavutv.com

**Web Site:** http://www.kvct-tv.com

**Technical Facilities:** Channel No. 11 (198-204 MHz). Authorized power: 18-kw visual, aural. Antenna: 951-ft above av. terrain, 938-ft. above ground, 1079-ft. above sea level.

Latitude	28°	50'	42"
Longitude	97°	07'	33"

**Note:** Latitude and longitude coordinates shown are based on the North American Datum of 1927 (NAD 27) as currently required by the Mass Media Bureau of the FCC.

**LMA:** Local marketing agreement with KAVU-DT (A), Victoria.

**Ownership:** Dana Christian Raymant (Group Owner).

**Began Operation:** Station operating; no on-air date.

**Represented (legal):** Fletcher, Heald & Hildreth PLC.

**Represented (sales):** Continental Television Sales.

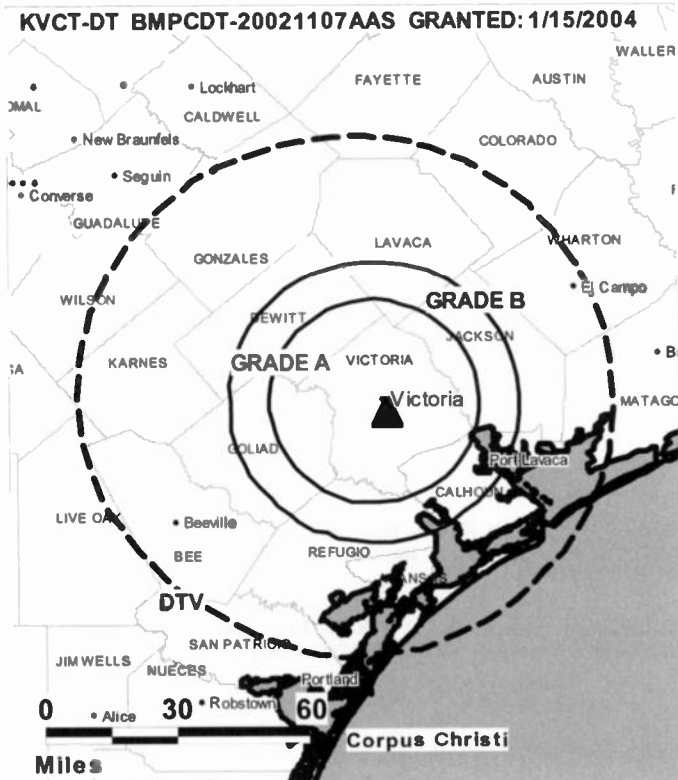
**Personnel:**

Jeff Pryor, General Manager.

Brian Webber, Chief Engineer.

John Garcia, Program & Production Manager.

Sean McBride, Promotion Director.



© 2007 Warren Communications News

Jennifer Rosales, Traffic Manager.

City of License: Victoria. Station DMA: Victoria, TX. Rank: 205.

Nielsen Data: Not available.

**KWKT**  
**Ch. 44**  
**(Operates satellite KYLE, Bryan)**

**Network Service:** CW, FOX.

**Licensee:** ComCorp of Texas License Corp., PO Box 53708, Lafayette, LA 70505-3708.

**Studio:** 8803 Woodway Dr., Waco, TX 76712.

**Mailing Address:** Box 2544, Waco, TX 76702.

**Phone:** 254-776-3844. **Fax:** 254-776-8032.

**E-mail:** rcrowder@kwkt.com

**Web Site:** http://www.kwkt.com

**Technical Facilities:** Channel No. 44 (650-656 MHz). Authorized power: 4170-kw max. visual, aural. Antenna: 1829-ft above av. terrain, 1672-ft. above ground, 2499-ft. above sea level.

Latitude 31° 18' 53.40"  
 Longitude 97° 19' 36.00"

**Digital Facilities:** Channel No. 57 (728-734 MHz). Power: 200-kw max. visual, aural. Antenna: 1759-ft above av. terrain, 1601-ft. above ground, 2428-ft. above sea level.

Latitude 31° 18' 52"  
 Longitude 97° 19' 37"

**FCC Digital File Number:** BPCDT-19991029AHF. Granted: July 26, 2005.

**Note:** Latitude and longitude coordinates shown are based on the North American Datum of 1927 (NAD 27) as currently required by the Mass Media Bureau of the FCC.

**Multichannel TV Sound:** Stereo only.

**LMA:** Local marketing agreement with KAKW (U), Killeen.

**Ownership:** Communications Corp. of America, Debtor-in-Possession (Group Owner).

**Began Operation:** March 13, 1988. Transfer to Apollo Capital Management II Inc. & Thomas R. Galloway Sr. jointly approved by FCC April 16, 2004. Sale to present owner by Associated Broadcasters Inc. approved by FCC April 29, 1994. Sale to Associated Broadcasters Inc. by SouthWest MultiMedia/Waco Corp. approved by FCC October 31, 1990.

**Represented (legal):** Fletcher, Heald & Hildreth PLC.

**Represented (sales):** Continental Television Sales.

**Personnel:**

Ron Crowder, General Manager.

Duane Sartor, Station Manager.

Doug Williams, General Sales Manager.

Robin Rice, National Sales Assistant.

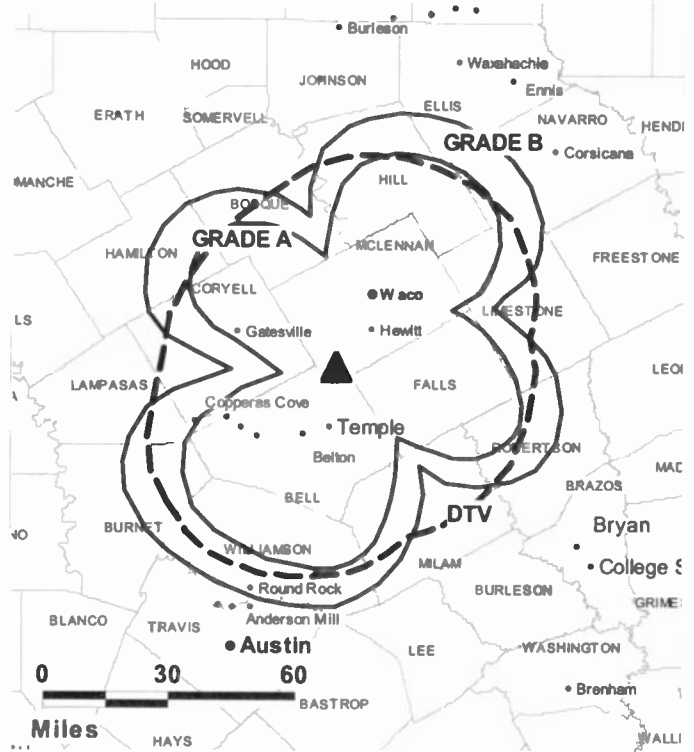
Lou Strowger, Chief Engineer.

Edna Williams, Business Manager.

Amy Bishop, Program Director.

Caroline Nelson, Traffic Manager.

**KWKT BPCT-20040729ALA GRANTED: 10/29/2004**



© 2007 Warren Communications News

**Highest 30 Sec. Rate:** \$800.

**City of License:** Waco. **Station DMA:** Waco-Temple-Bryan, TX. **Rank:** 95.

Circulation © 2006 Nielsen. Coverage based on Nielsen study.

GrandTotal	Cable TV Households	Non-cable TV Households	Total TV Households
Estimated Station Totals *	144,200	108,680	252,880
Average Weekly Circulation (2006)	62,168	38,741	100,909
Average Daily Circulation (2006)			34,409
Station DMA Total	Cable TV Households	Non-cable TV Households	Total TV Households
Estimated Station Totals *	144,200	98,830	243,030
Average Weekly Circulation (2006)	62,168	38,130	100,298
Average Daily Circulation (2006)			34,301
Other DMA Total	Cable TV Households	Non-cable TV Households	Total TV Households
Estimated Station Totals *	0	9,850	9,850
Average Weekly Circulation (2006)	0	611	611
Average Daily Circulation (2006)			108

\*Estimated station totals are sums of the Nielsen TV and Cable TV household estimates for each county in which the station registers viewing of more than 5% as per the Nielsen Survey Methods.



**KWKT-DT**

**Ch. 57**

**Network Service:** CW, FOX.

**Licensee:** ComCorp of Texas License Corp., PO Box 53708, Lafayette, LA 70505-3708.

**Studio:** 8803 Woodway Dr., Waco, TX 76712.

**Mailing Address:** Box 2544, Waco, TX 76702.

**Phone:** 254-776-3844. **Fax:** 254-776-8032.

**E-mail:** crowder@kwkt.com

**Web Site:** http://www.kwkt.com

**Technical Facilities:** Channel No. 57 (728-734 MHz). Authorized power: 200-kw max. visual, aural. Antenna: 1759-ft above av. terrain, 1601-ft. above ground, 2428-ft. above sea level.

Latitude	31°	18'	52"
Longitude	97°	19'	37"

**Note:** Latitude and longitude coordinates shown are based on the North American Datum of 1927 (NAD 27) as currently required by the Mass Media Bureau of the FCC.

**Ownership:** Communications Corp. of America, Debtor-In-Possession (Group Owner).

**Began Operation:** Station operating; no on-air date

**Represented (legal):** Fletcher, Heald & Hildreth PLC.

**Represented (sales):** Continental Television Sales.

**Personnel:**

Ron Crowder, General Manager.

Duane Sartor, Station Manager.

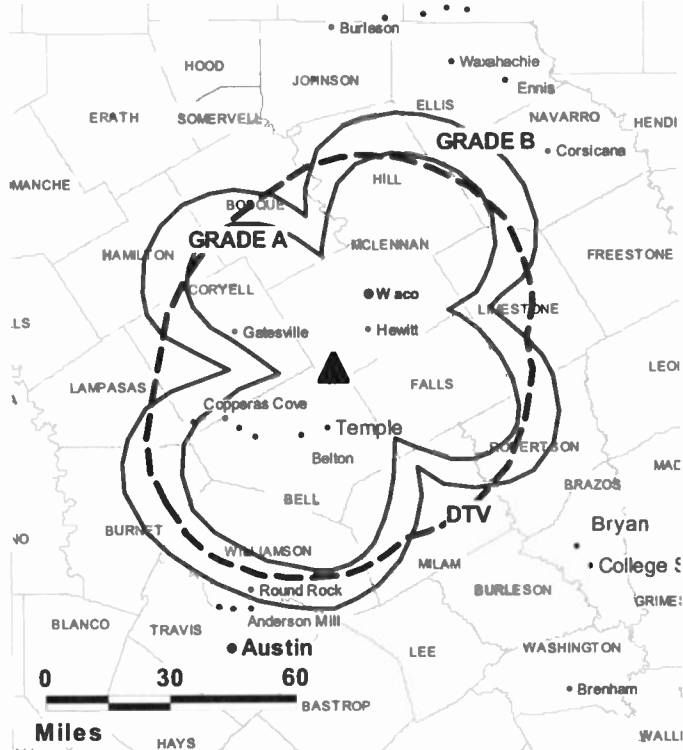
Doug Williams, General Sales Manager.

Robin Rice, National Sales Assistant.

Lou Strowger, Chief Engineer.

Edna Williams, Business Manager.

**KWKT-DT BMPCDT-20050630AGK GRANTED: 7/26/2005**



© 2007 Warren Communications News

Amy Bishop, Program Director.

Caroline Nelson, Traffic Manager.

**City of License:** Waco. **Station DMA:** Waco-Temple-Bryan, TX. **Rank:** 95.

**Nielsen Data:** Not available.

**KWTX-DT**  
**Ch. 53**

**Network Service:** CBS.

**Licensee:** Gray Television Licensee Inc., 1750 K St. NW, Suite 1200, Washington, DC 20005.

**Studio:** 6700 American Plaza, Waco, TX 76712.

**Mailing Address:** Box 2636, Waco, TX 76702-2636.

**Phone:** 254-776-1330. **Fax:** 245-751-1088.

**E-mail:** brown@kwtx.com

**Web Site:** <http://www.kwtx.com>

**Technical Facilities:** Channel No. 53 (704-710 MHz). Authorized power: 1000-kw max. visual. Antenna: 1691-ft above av. terrain, 1500-ft. above ground, 2353-ft. above sea level.

Latitude	31°	19'	19"
Longitude	97°	19'	02"

**Note:** Latitude and longitude coordinates shown are based on the North American Datum of 1927 (NAD 27) as currently required by the Mass Media Bureau of the FCC.

**Ownership:** Gray Television Inc. (Group Owner).

**Began Operation:** May 15, 2001. High Definition.

**Represented (legal):** Wiley, Rein & Fielding.

**Represented (sales):** Millennium Sales & Marketing.

**Personnel:**

**Richard D. Adams**, Senior Vice President & General Manager.

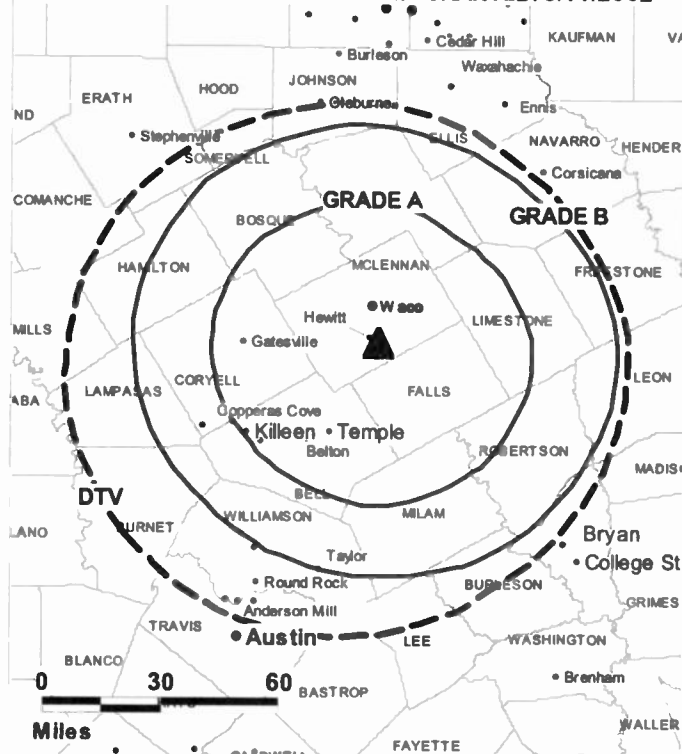
**Ken Musgrave**, Operations Manager.

**Bob Bunch**, General & Local Sales Manager.

**Pam Samford**, National & Regional Sales Manager.

**Virgil Teter**, Vice President, News.

**KWTX-DT BMPCDT-20010912AAJ GRANTED: 3/11/2002**



© 2007 Warren Communications News

**Rick Bradfield**, News Director.

**Larry Brown**, Chief Engineer.

**City of License:** Waco. **Station DMA:** Waco-Temple-Bryan, TX. **Rank:** 95.

**Nielsen Data:** Not available.

**KWTX-TV**

**Ch. 10**

**(Operates satellite KBTX-TV, Bryan)**

**Network Service:** CBS.

**Licensee:** Gray Television Licensee Inc., 1750 K St. NW, Suite 1200, Washington, DC 20005.

**Studio:** 6700 American Plaza, Waco, TX 76712.

**Mailing Address:** Box 2636, Waco, TX 76702-2636.

**Phone:** 254-776-1330. **Fax:** 254-751-1088.

**E-mail:** mail@kwtx.com

**Web Site:** http://www.kwtx.com

**Technical Facilities:** Channel No. 10 (192-198 MHz). Authorized power: 209-kw visual, 19.1-kw aural. Antenna: 1810-ft above av. terrain, 1679-ft. above ground, 2532-ft. above sea level.

Latitude 31° 19' 19"  
Longitude 97° 19' 02"

**Transmitter:** 2.7-mi. ENE of Moody.

**Digital Facilities:** Channel No. 53 (704-710 MHz). Power: 1000-kw max. visual. Antenna: 1691-ft above av. terrain, 1500-ft. above ground, 2353-ft. above sea level.

Latitude 31° 19' 19"  
Longitude 97° 19' 02"

**FCC Digital File Number:** BPCDT-19991026ABV. Granted: March 11, 2002.

**Note:** Latitude and longitude coordinates shown are based on the North American Datum of 1927 (NAD 27) as currently required by the Mass Media Bureau of the FCC.

**Multichannel TV Sound:** Stereo only.

**Satellite Earth Stations:** Transmitter Harris; Andrew, 4.5-meter Ku & C-band; AFC, 3.7-meter Ku-band; Scientific-Atlanta, 4.5-meter C-band; Andrew, 4.5-meter C-band; Standard Communications, Standard, Standard receivers.

**News Service:** AP.

**Ownership:** Gray Television Inc. (Group Owner).

**Began Operation:** April 3, 1955.

**Represented (sales):** Millennium Sales & Marketing.

**Represented (legal):** Wiley, Rein & Fielding.

**Personnel:**

**Richard D. Adams,** Senior Vice President & General Manager.

**Ken Musgrave,** Operations Manager.

**Bob Bunch,** General & Local Sales Manager.

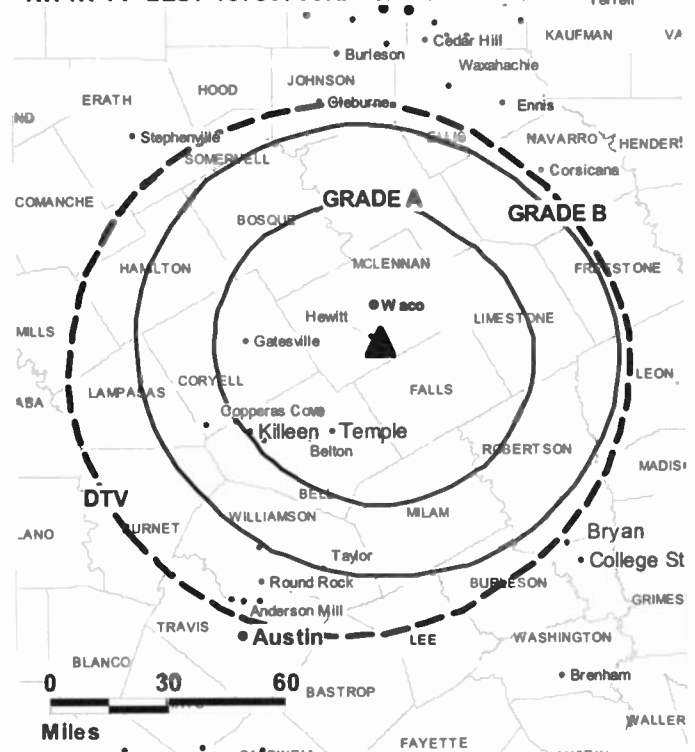
**Pam Samford,** National & Regional Sales Manager.

**Rick Bradfield,** News Director.

**Virgil Teter,** Vice President, News.

**Larry Brown,** Chief Engineer.

**KWTX-TV BLCT-19790730KP GRANTED: 2/3/1981** Terrell



**Rates:** On request.

**City of License:** Waco. **Station DMA:** Waco-Temple-Bryan, TX. **Rank:** 95.

Circulation © 2006 Nielsen. Coverage based on Nielsen study.

GrandTotal	Cable TV Households	Non-cable TV Households	Total TV Households
Estimated Station Totals *	158,890	108,680	267,570
Average Weekly Circulation (2006)	108,049	57,300	165,349
Average Daily Circulation (2006)			90,584
Station DMA Total	Cable TV Households	Non-cable TV Households	Total TV Households
Estimated Station Totals *	145,900	98,830	244,730
Average Weekly Circulation (2006)	105,262	56,630	161,892
Average Daily Circulation (2006)			89,779
Other DMA Total	Cable TV Households	Non-cable TV Households	Total TV Households
Estimated Station Totals *	12,990	9,850	22,840
Average Weekly Circulation (2006)	2,787	670	3,457
Average Daily Circulation (2006)			805

\*Estimated station totals are sums of the Nielsen TV and Cable TV household estimates for each county in which the station registers viewing of more than 5% as per the Nielsen Survey Methods.

**KXXV**  
**Ch. 25**

**Network Service:** ABC.

**Licensee:** Centex Television LP, Box 2522, Waco, TX 76702.

**Studio:** 1909 S. New Rd., Waco, TX 76711.

**Mailing Address:** Box 2522, Waco, TX 76702.

**Phone:** 254-754-2525. **Fax:** 254-757-1119.

**E-mail:** engineer@kxxv.com

**Web Site:** http://www.kxxv.com

**Technical Facilities:** Channel No. 25 (536-542 MHz). Authorized power: 5000-kw max. visual, aural. Antenna: 1842-ft above av. terrain, 1706-ft. above ground, 2502-ft. above sea level.

Latitude 31° 20' 16"  
Longitude 97° 18' 36"

**Digital Facilities:** Channel No. 26 (542-548 MHz). Power: 1000-kw max. visual, aural. Antenna: 1842-ft above av. terrain, 1706-ft. above ground, 2502-ft. above sea level.

Latitude 31° 20' 16"  
Longitude 97° 18' 36"

**FCC Digital File Number:** BPCDT-19991020ABZ. Granted: December 03, 2003.

**Note:** Latitude and longitude coordinates shown are based on the North American Datum of 1927 (NAD 27) as currently required by the Mass Media Bureau of the FCC.

**Multichannel TV Sound:** Stereo only.

**Satellite Earth Stations:** Harris, 6.2-meter; Andrew, 7.2-meter; Harris, 3-meter; Andrew, 4-meter; Harris, Avantek receivers.

**News Service:** AP.

**Ownership:** Drewry Communications (Group Owner).

**Began Operation:** March 22, 1985. Sale to present owner by Shamrock Broadcasting Inc. approved by FCC October 7, 1994. Sale to Shamrock Holdings by Robert Mann, et al., approved by FCC October 1, 1987 (Television Digest, Vol. 27:20).

**Represented (sales):** Petry Television Inc.

**Represented (legal):** Leventhal, Senter & Lerman PLLC.

**Personnel:**

Jerry Pursley, General Manager.

Jim Baronet, Local Sales Manager.

Darlene Marler, National Sales Manager.

Dennis Kinney, News Director.

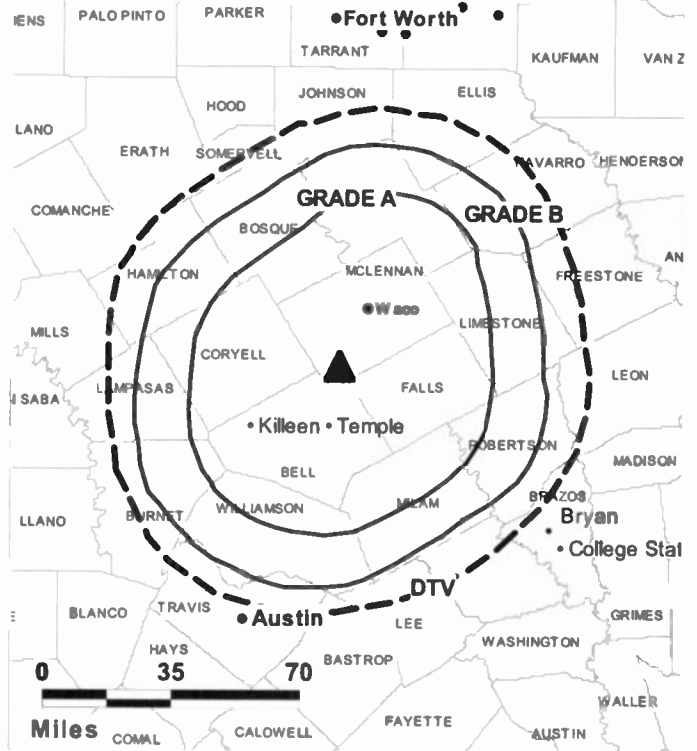
Kris Swearingen, Chief Engineer.

Dani Rae Fox, Program Director.

Ann Holyfield, Traffic Manager.

**Rates:** On request.

**KXXV BPCT-20021115ACW GRANTED: 2/4/2003**



© 2007 Warren Communications News

**City of License:** Waco. **Station DMA:** Waco-Temple-Bryan, TX. **Rank:** 95.

Circulation © 2006 Nielsen. Coverage based on Nielsen study.

GrandTotal	Cable TV Households	Non-cable TV Households	Total TV Households
Estimated Station Totals *	154,320	98,830	253,150
Average Weekly Circulation (2006)	87,548	48,034	135,582
Average Daily Circulation (2006)			58,667
Station DMA Total	Cable TV Households	Non-cable TV Households	Total TV Households
Estimated Station Totals *	145,900	98,830	244,730
Average Weekly Circulation (2006)	86,597	48,034	134,631
Average Daily Circulation (2006)			58,499
Other DMA Total	Cable TV Households	Non-cable TV Households	Total TV Households
Estimated Station Totals *	8,420	0	8,420
Average Weekly Circulation (2006)	951	0	951
Average Daily Circulation (2006)			168

\*Estimated station totals are sums of the Nielsen TV and Cable TV household estimates for each county in which the station registers viewing of more than 5% as per the Nielsen Survey Methods.

**KXXV-DT**  
**Ch. 26**

**Network Service:** ABC.

**Licensee:** Centex Television LP, Box 2522, Waco, TX 76702.

**Studio:** 1909 S. New Rd., Waco, TX 76711.

**Mailing Address:** Box 2522, Waco, TX 76702.

**Phone:** 254-754-2525. **Fax:** 254-757-1119.

**E-mail:** engineer@kxxv.com

**Web Site:** http://www.kxxv.com

**Technical Facilities:** Channel No. 26 (542-548 MHz). Authorized power: 1000-kw max. visual, aural. Antenna: 1842-ft above av. terrain, 1706-ft. above ground, 2502-ft. above sea level.

Latitude	31°	20'	16"
Longitude	97°	18'	36"

**Note:** Latitude and longitude coordinates shown are based on the North American Datum of 1927 (NAD 27) as currently required by the Mass Media Bureau of the FCC.

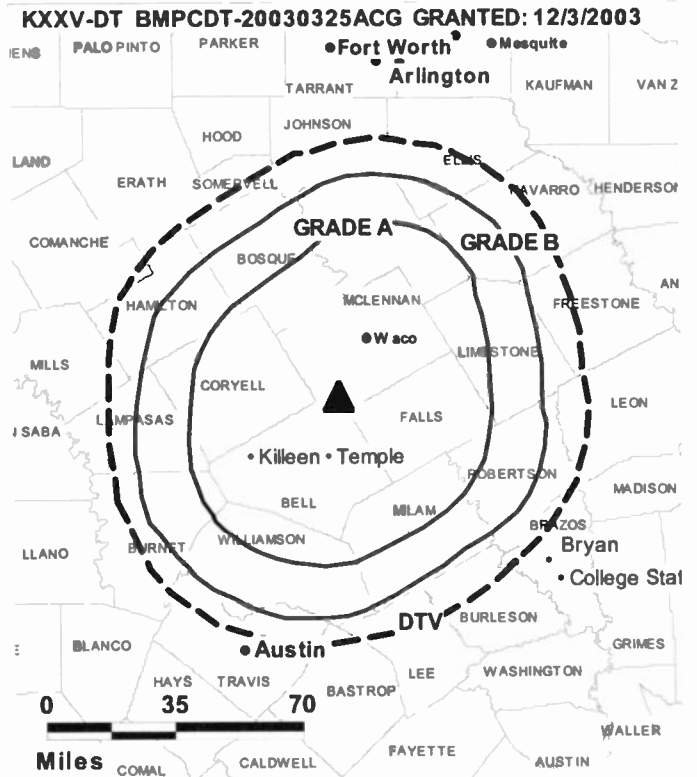
**Ownership:** Drewry Communications (Group Owner).

**Began Operation:** Standard Definition. Station operating; no on-air date.

**Represented (sales):** Petry Television Inc.

**Personnel:**

- Jerry Pursley, General Manager.
- Jim Baronet, Local Sales Manager.
- Darlene Marler, National Sales Manager.
- Dennis Kinney, News Director.
- Kris Swearingen, Chief Engineer.
- Dani Rae Fox, Program Director.



© 2007 Warren Communications News

**Ann Holyfield, Traffic Manager.**

**City of License:** Waco. **Station DMA:** Waco-Temple-Bryan, TX. **Rank:** 95.

**Nielsen Data:** Not available.

**KRGV-DT**

**Ch. 13**

**Network Service:** ABC.

**Licensee:** Mobile Video Tapes Inc., Box 5, Weslaco, TX 78599-0005.

**Studio:** 900 E. Expressway, Weslaco, TX 78596.

**Mailing Address:** Box 5, Weslaco, TX 78599-0005.

**Phone:** 968-968-5555. **Fax:** 956-973-5016.

**E-mail:** ray@krqv.com

**Web Site:** http://www.newschannel5.tv

**Technical Facilities:** Channel No. 13 (210-216 MHz). Authorized power: 57-kw visual.  
Antenna: 1457-ft above av. terrain, 1460-ft. above ground, 1513-ft. above sea level.

Latitude	26°	06'	02"
Longitude	97°	50'	21"

**Note:** Latitude and longitude coordinates shown are based on the North American Datum of 1927 (NAD 27) as currently required by the Mass Media Bureau of the FCC.

**Ownership:** Manship Stations (Group Owner).

**Began Operation:** October 8, 2002. High Definition.

**Represented (sales):** Blair Television.

**Represented (legal):** Cohn & Marks LLP.

**Represented (engineering):** duTreil, Lundin & Rackley Inc.

**Personnel:**

**Ray Alexander**, General Manager.

**John Kittleman**, General Sales Manager.

**Jim Chancey**, Local Sales Manager.

**Robert Leesma**, National Sales Manager.

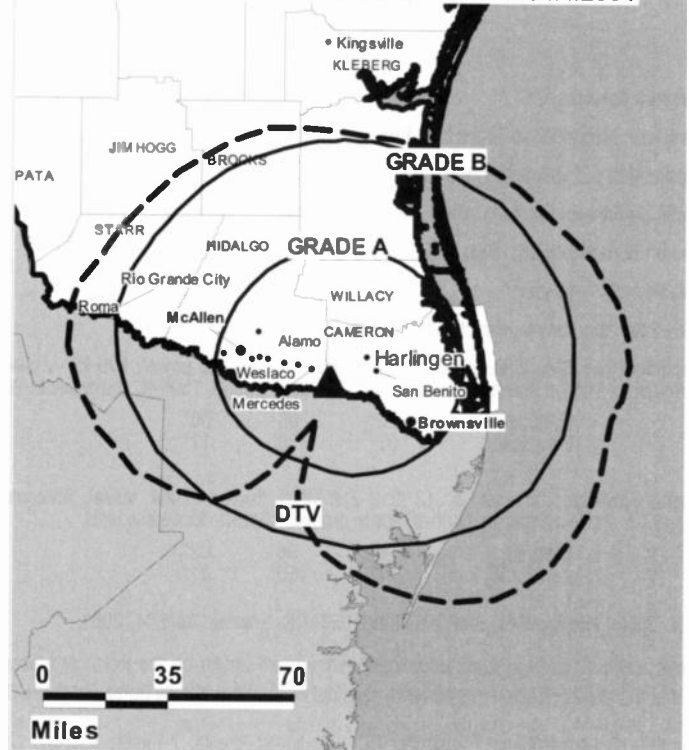
**Jenny Martinez**, News Director.

**Chuck Salge**, Chief Engineer.

**Romeo Rodrigues**, Controller.

**Michelle Martone**, Program Director.

**KRGV-DT BMPCDT-20001023ADG GRANTED: 4/4/2001**



© 2007 Warren Communications News

**Jerry Berg**, Promotion Director.

**Johnny Walker**, Production Director.

**Ginger Walker**, Traffic Manager.

**City of License:** Weslaco. **Station OMA:** Harlingen-Weslaco-Brownsville-McAllen, TX.

**Rank:** 91.

**Nielsen Oata:** Not available.

**KRGV-TV**

**Ch. 5**

**Network Service:** ABC.

**Licensee:** Mobile Video Tapes Inc., Box 5, Weslaco, TX 78599-0005.

**Studio:** 900 E. Expressway, Weslaco, TX 78596.

**Mailing Address:** Box 5, Weslaco, TX 78599-0005.

**Phone:** 956-968-5555. **Fax:** 956-973-5003.

**E-mail:** ray@krgv.com

**Web Site:** http://www.newschannel5.tv

**Technical Facilities:** Channel No. 5 (76-82 MHz). Authorized power: 100-kw visual. Antenna: 1453-ft above av. terrain, 1447-ft. above ground, 1506-ft. above sea level.

Latitude 26° 06' 00"  
Longitude 97° 50' 17"

**Digital Facilities:** Channel No. 13 (210-216 MHz). Power: 57-kw visual. Antenna: 1457-ft above av. terrain, 1460-ft. above ground, 1513-ft. above sea level.

Latitude 26° 06' 02"  
Longitude 97° 50' 21"

**FCC Digital File Number:** BMPCDT-20001023ADG. Granted: April 04, 2001.

**Note:** Latitude and longitude coordinates shown are based on the North American Datum of 1927 (NAD 27) as currently required by the Mass Media Bureau of the FCC.

**Satellite Earth Stations:** Transmitter RCA: Scientific-Atlanta, 7-meter; Andrew, 7.3-meter; Andrew, 4.5-meter; EASI, 4.6-meter; Vertex, 4.8-meter; Scientific-Atlanta, M/A-Com, Avantek receivers.

**News Services:** ABC NewsOne, CNN Newsource, AP, .

**Ownership:** Manship Stations (Group Owner).

**Began Operation:** April 10, 1954. Sale to present owner by Kenco Enterprises approved by FCC January 28, 1964 (Television Digest, Vol. 4:5). Sale to Kenco Enterprises by LBJ Co. approved by FCC October 18, 1961 (Vol. 17:35). LBJ Co. acquired full control of TV and radio when FCC approved sale of 50% by O. L. Taylor (Vol. 14:12, 14). Original 50% of TV acquired by LBJ from Taylor after FCC approved transfer April 4, 1956 (Vol. 12:11, 14), with LBJ exercising option April 1, 1957 on 50% of radio.

**Represented (sales):** Blair Television.

**Represented (legal):** Cohn & Marks LLP.

**Personnel:**

**Ray Alexander,** General Manager.

**John Kittleman,** General Sales Manager.

**Jim Chancey,** Local Sales Manager.

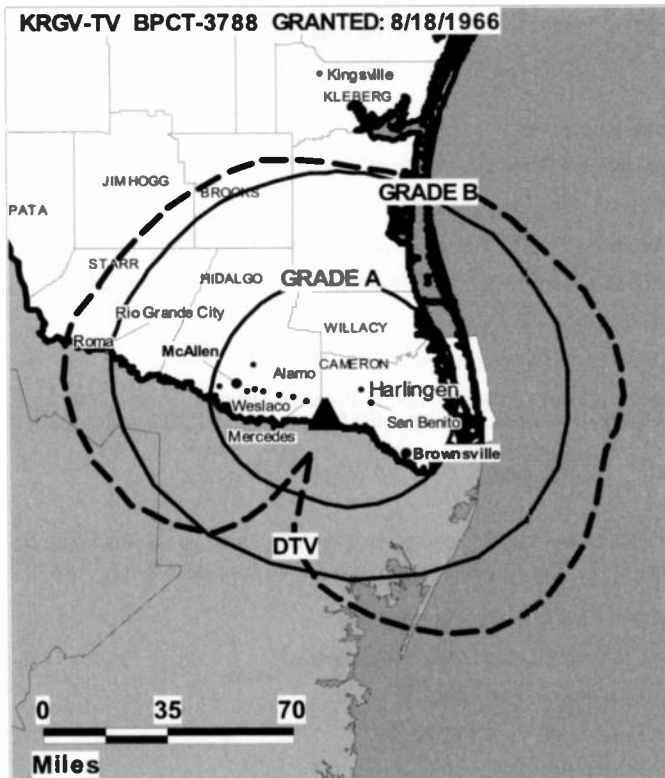
**Robert Leesma,** National Sales Manager.

**Jenny Martinez,** News Director.

**Chuck Salge,** Chief Engineer.

**Romeo Rodriguez,** Controller.

**Michelle Martone,** Program Director.



**Jerry Berg,** Promotion Director.

**Johnny Walker,** Production Director.

**Ginger Walker,** Traffic Manager.

**Highest 30 Sec. Rate:** \$750.

**City of License:** Weslaco. **Station DMA:** Harlingen-Weslaco-Brownsville-McAllen, TX.

**Rank:** 91.

Circulation © 2006 Nielsen. Coverage based on Nielsen study.

GrandTotal	Cable TV Households	Non-cable TV Households	Total TV Households
Estimated Station Totals *	130,760	187,940	318,700
Average Weekly Circulation (2006)	84,225	74,529	158,754
Average Daily Circulation (2006)			92,899

Station DMA Total	Cable TV Households	Non-cable TV Households	Total TV Households
Estimated Station Totals *	130,760	187,940	318,700
Average Weekly Circulation (2006)	84,225	74,529	158,754
Average Daily Circulation (2006)			92,899

\*Estimated station totals are sums of the Nielsen TV and Cable TV household estimates for each county in which the station registers viewing of more than 5% as per the Nielsen Survey Methods.

**KAUZ-DT**  
**Ch. 22**

**Network Service:** CBS.

**Grantee:** Hoak Media of Wichita Falls License LLC, 500 Crescent Court, Suite 200, Dallas, TX 75201.

**Studio:** One Broadcast Ave., Wichita Falls, TX 76309.

**Mailing Address:** Box 2130, Wichita Falls, TX 76307.

**Phone:** 941-322-6957. **Fax:** 940-701-3331.

**E-mail:** email@kauz.com

**Web Site:** http://www.kauz.com

**Technical Facilities:** Channel No. 22 (518-524 MHz). Authorized power: 200-kw max. visual. Antenna: 1020-ft above av. terrain, 994-ft. above ground, 2008-ft. above sea level.

Latitude	33°	54'	04"
Longitude	98°	32'	21"

**Note:** Latitude and longitude coordinates shown are based on the North American Datum of 1927 (NAD 27) as currently required by the Mass Media Bureau of the FCC.

**Ownership:** Hoak Media LLC (Group Owner).

**Began Operation:** Station operating under Special Temporary Authority at 47.1-kw max. visual; no on-air date.

**Represented (legal):** Akin, Gump, Strauss, Hauer & Feld LLP.

**Represented (sales):** Petry Television Inc.

**Personnel:**

Kyle Williams, General Manager & National Sales Manager.

Mark Walker, Local Sales Manager.

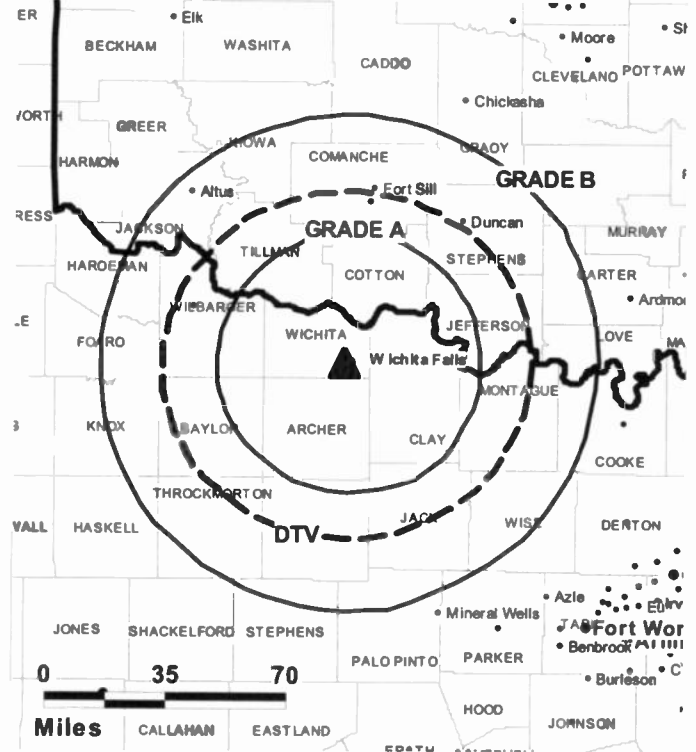
Drew Hatwal, News Director.

Leon Hoeffner, Chief Engineer.

Gary Lucas, Business Manager.

Tanya Graham, Program Manager.

**KAUZ-DT BPCDT-19991028ADQ GRANTED: 6/2/2000**



**Jackie McCartney,** Marketing & Promotion Manager.

**Ben Foster,** Production Manager.

**City of License:** Wichita Falls. **Station DMA:** Wichita Falls, TX & Lawton, OK.

**Rank:** 146.

**Nielsen Data:** Not available.



**KAUZ-TV**

**Ch. 6**

**Network Service:** CBS.

**Licensee:** Hoak Media of Wichita Falls License LLC, 500 Crescent Court, Suite 220, Dallas, TX 75201.

**Studio:** One Broadcast Ave., Wichita Falls, TX 76309.

**Mailing Address:** Box 2130, Wichita Falls, TX 76307.

**Phone:** 940-322-6957. **Fax:** 940-761-3331.

**E-mail:** jmccartney@kauz.com

**Web Site:** http://www.kauz.com/

**Technical Facilities:** Channel No. 6 (82-88 MHz). Authorized power: 100-kw visual, 20-kw aural. Antenna: 1021-ft above av. terrain, 1028-ft. above ground, 2046-ft. above sea level.

Latitude 33° 54' 04"  
Longitude 98° 32' 21"

**Transmitter:** Seymour Hwy., 2.5-mi. W of center of Wichita Falls.

**Digital Facilities:** Channel No. 22 (518-524 MHz). Power: 200-kw max. visual. Antenna: 1020-ft above av. terrain, 994-ft. above ground, 2008-ft. above sea level.

Latitude 33° 54' 04"  
Longitude 98° 32' 21"

**FCC Digital File Number:** BPCDT-19991028ADQ. Granted: June 02, 2000.

**Note:** Latitude and longitude coordinates shown are based on the North American Datum of 1927 (NAD 27) as currently required by the Mass Media Bureau of the FCC.

**Satellite Earth Stations:** Transmitter Harris; Scientific-Atlanta, 7-meter C-band; RCA, 3.7-meter Ku-band; Houston Tracker, 4.3-meter C-band; Scientific-Atlanta, 4.7-meter C-band; Scientific-Atlanta, DX Antenna receivers.

**News Services:** AP, CNN Newsource, CBS Newspath.

**Ownership:** Hoak Media LLC (Group Owner).

**Began Operation:** March 1, 1953. Sale to present owner by Chelsey Broadcasting Co. LLC approved by FCC October 10, 2003. Sale to Chelsey Broadcasting Co. LLC by Benedek Broadcasting Co. LLC approved by FCC August 29, 2002. Sale to Benedek Broadcasting Co. LLC by Brissette Broadcasting approved by FCC May 22, 1996. Sale to Brissette Broadcasting by Adams Communications approved by FCC December 24, 1991. Sale to Adams Communications by Ray Clymer & W. Erle White approved by FCC January 5, 1984. Sale to Clymer & White approved by FCC May 30, 1978. Sale by Bass Bros. approved by FCC September 19, 1974. Sale to Bass Bros. by Mid-New York Broadcasting (Paul F. Harron) approved by FCC April 10, 1968. Sale to Mid-New York Broadcasting by Sidney A. Grayson & associates approved by FCC March 13, 1963. Transfer to Sidney A. Grayson group by E. H. Rowley theatre chain family & Kenyon Brown approved by FCC January 11, 1956. Originally operated as KWF-TV.

**Represented (sales):** Pety Television Inc.

**Represented (legal):** Akin, Gump, Strauss, Hauer & Feld LLP.

**Personnel:**

**Kyle Williams,** General Manager & National Sales Manager.

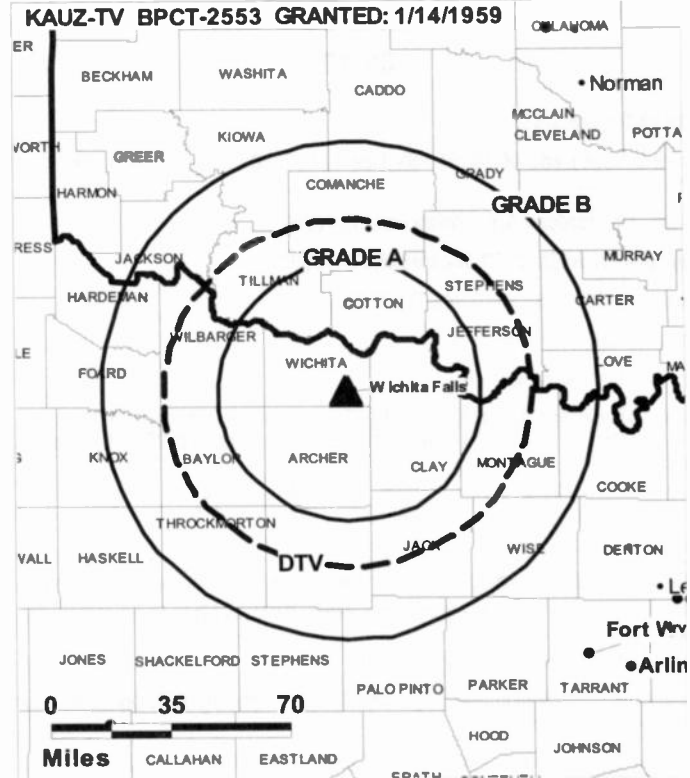
**Mark Walker,** Local Sales Manager.

**Drew Hatwal,** News Director.

**Leon Hoeffner,** Chief Engineer.

**Gary Lucus,** Business Manager.

**Tanya Graham,** Program Manager.



© 2007 Warren Communications News

**Jackie McCartney,** Marketing & Promotions Manager.

**Ben Foster,** Production Manager.

**Highest 30 Sec. Rate:** \$1000.

**City of License:** Wichita Falls. **Station DMA:** Wichita Falls, TX & Lawton, OK.

**Rank:** 146.

Circulation © 2006 Nielsen. Coverage based on Nielsen study.

GrandTotal	Cable TV Households	Non-cable TV Households	Total TV Households
Estimated Station Totals *	91,530	65,290	156,820
Average Weekly Circulation (2006)	62,385	33,232	95,617
Average Daily Circulation (2006)			50,393
Station DMA Total	Cable TV Households	Non-cable TV Households	Total TV Households
Estimated Station Totals *	88,390	65,290	153,680
Average Weekly Circulation (2006)	62,044	33,232	95,276
Average Daily Circulation (2006)			50,354
Other DMA Total	Cable TV Households	Non-cable TV Households	Total TV Households
Estimated Station Totals *	3,140	0	3,140
Average Weekly Circulation (2006)	341	0	341
Average Daily Circulation (2006)			39

\*Estimated station totals are sums of the Nielsen TV and Cable TV household estimates for each county in which the station registers viewing of more than 5% as per the Nielsen Survey Methods.

**KFDX-DT**

**Ch. 28**

**Network Service:** NBC.

**Grantee:** Nexstar Finance Inc., 909 Lake Carolyn Pkwy., Suite 1450, Irving, TX 75039.

**Studio:** 4500 Seymour Hwy., Wichita Falls, TX 76309.

**Mailing Address:** 4500 Seymour Hwy., Wichita Falls, TX 76309.

**Phone:** 940-691-0003. **Fax:** 940-696-2322.

**E-mail:** kfdx@kfdx.com

**Web Site:** http://www.kfdx.com

**Technical Facilities:** Channel No. 28 (554-560 MHz). Authorized power: 1000-kw max. visual, aural. Antenna: 1001-ft above av. terrain, 988-ft. above ground, 1991-ft. above sea level.

Latitude	33°	53'	23"
Longitude	98°	33'	30"

**Note:** Latitude and longitude coordinates shown are based on the North American Datum of 1927 (NAD 27) as currently required by the Mass Media Bureau of the FCC.

**News Services:** NBC, CNN Newswire, Associated Press.

**Ownership:** Nexstar Broadcasting Group Inc. (Group Owner).

**Began Operation:** Station operating under Special Temporary Authority at 1.17-kw max. visual; no on-air date.

**Represented (legal):** Drinker Biddle & Reath LLP.

**Represented (sales):** Blair Television.

**Personnel:**

**Julie Pruett**, Vice President & General Manager.

**Greg Collier**, Operations Manager.

**Stephanie Dartland**, General Sales Manager.

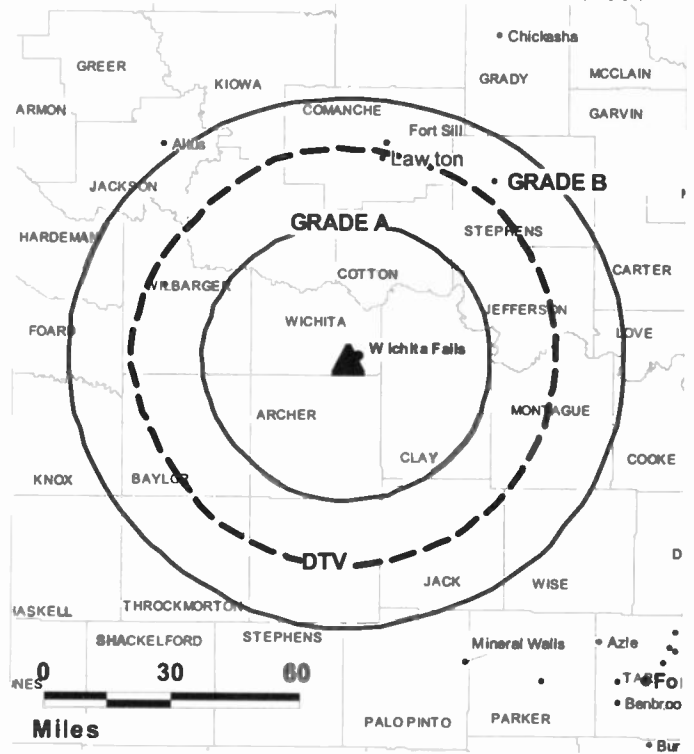
**Wayne Reed**, Local Sales Manager.

**Matt Keeney**, News Director.

**Terry Porter**, Chief Engineer.

**Leigh Kidwell**, Business Manager.

**KFDX-DT BMPCDT-20040312ADT GRANTED: 4/16/2004** \* No



© 2007 Warren Communications News

**Mike Caldwell**, Production Manager.

**Chad Johnson**, Creative Director.

**Donna Parter**, Traffic Manager.

**City of License:** Wichita Falls. **Station DMA:** Wichita Falls, TX & Lawton, OK.

**Rank:** 146.

**Nielsen Data:** Not available.

**KFDX-TV**  
**Ch. 3**

**Network Service:** NBC.

**Licensee:** Nexstar Finance Inc., 909 Lake Carolyn Pkwy., Suite 1450, Irving, TX 75039.

**Studio:** 4500 Seymour Hwy., Wichita Falls, TX 76309.

**Mailing Address:** 4500 Seymour Hwy., Wichita Falls, TX 76309.

**Phone:** 940-691-0003. **Fax:** 940-696-2322.

**E-mail:** kfdx@kfdx.com

**Web Site:** http://www.kfdx.com

**Technical Facilities:** Channel No. 3 (60-66 MHz). Authorized power: 100-kw visual, 20-kw aural. Antenna: 1000-ft above av. terrain, 1045-ft. above ground, 2049-ft. above sea level.

Latitude	33°	53'	23.6"
Longitude	98°	33'	30.2"

**Transmitter:** 4500 Seymour Rd.

**Digital Facilities:** Channel No. 28 (554-560 MHz). Power: 1000-kw max. visual, aural. Antenna: 1001-ft above av. terrain, 988-ft. above ground, 1991-ft. above sea level.

Latitude	33°	53'	23"
Longitude	98°	33'	30"

**FCC Digital File Number:** BPCDT-19991029ACB. Granted: April 16, 2004.

**Note:** Latitude and longitude coordinates shown are based on the North American Datum of 1927 (NAD 27) as currently required by the Mass Media Bureau of the FCC.

**Multichannel TV Sound:** Stereo only.

**Satellite Earth Stations:** Transmitter RCA; Harris, 3-meter Ku-band; Paracclipse, 3.7-meter C-band; AFC, 3.7-meter Ku-band; Comtech, 5-meter C-band; Harris, 6-meter Ku-band; Pinzone, M/A-Com, Harris, Drake receivers.

**News Services:** AP, NBC News Channel, CNN.

**Ownership:** Nexstar Broadcasting Group Inc. (Group Owner).

**Began Operation:** March 13, 1953. Sale to Clay Communications by Darold A. Cannan, et al., approved by FCC January 27, 1971 (Television Digest, Vol. 11:5). Sale to Price Communications Corp. by Clay Communications approved by FCC June 23, 1987 (Vol. 27:21). Sale to US Broadcast Group by Price Communications Corp. approved by FCC November 9, 1995 (Vol. 35:35). Sale to present owner from US Broadcast Group approved by FCC November 6, 1997.

**Represented (sales):** Blair Television.

**Represented (legal):** Drinker Biddle & Reath LLP.

**Personnel:**

**Julie Pruetz, Vice President & General Manager.**

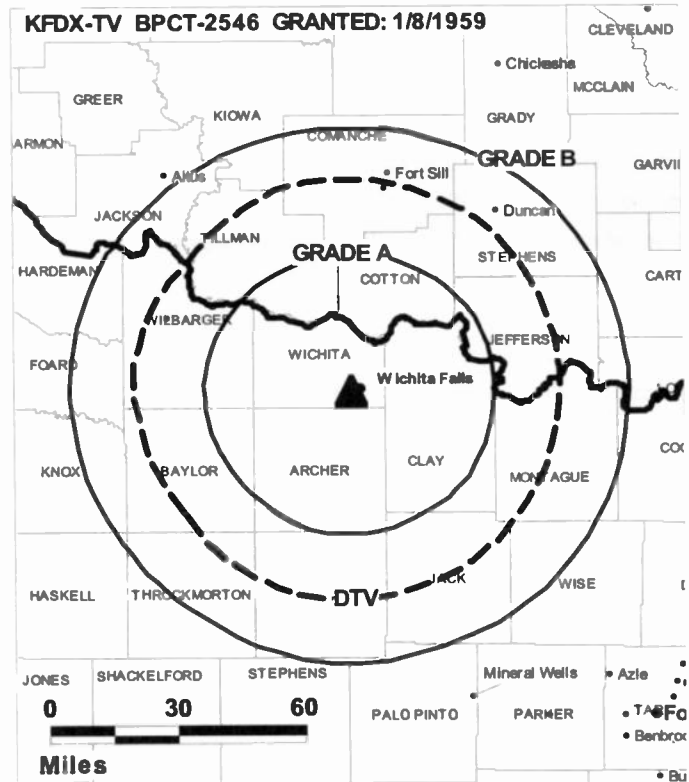
**Greg Collier, Operations Manager.**

**Stephanie Darland, General Sales Manager.**

**Wayne Reed, Local Sales Manager.**

**Matt Keeney, News Director.**

**Terry Porter, Chief Engineer.**



© 2007 Warren Communications News

**Leigh Kidwell, Business Manager.**

**Mike Caldwell, Production Manager.**

**Chad Johnson, Creative Director.**

**Donna Porter, Traffic Manager.**

**Highest 30 Sec. Rate:** \$1500.

**City of License:** Wichita Falls. **Station DMA:** Wichita Falls, TX & Lawton, OK.

**Rank:** 146.

Circulation © 2006 Nielsen. Coverage based on Nielsen study.

GrandTotal	Cable TV Households	Non-cable TV Households	Total TV Households
Estimated Station Totals *	88,390	65,290	153,680
Average Weekly Circulation (2006)	58,515	34,165	92,680
Average Daily Circulation (2006)			52,787
Station DMA Total	Cable TV Households	Non-cable TV Households	Total TV Households
Estimated Station Totals *	88,390	65,290	153,680
Average Weekly Circulation (2006)	58,515	34,165	92,680
Average Daily Circulation (2006)			52,787

\*Estimated station totals are sums of the Nielsen TV and Cable TV household estimates for each county in which the station registers viewing of more than 5% as per the Nielsen Survey Methods.

**KJTL**  
**Ch. 18**

**Network Service:** FOX.

**Licensee:** Mission Broadcasting Inc., 544 Red Rock Dr., Wadsworth, OH 44281.

**Studio:** 4500 Seymour Hwy., Wichita Falls, TX 76309.

**Mailing Address:** 4500 Seymour Hwy., Wichita Falls, TX 76309.

**Phone:** 940-691-0003. **Fax:** 940-691-4856.

**E-mail:** stephanier@kfdx.com

**Web Site:** http://www.kjtfox18.com

**Technical Facilities:** Channel No. 18 (494-500 MHz). Authorized power: 2820-kw max. visual, 282-kw aural. Antenna: 1080-ft above av. terrain, 1034-ft. above ground, 2146-ft. above sea level.

Latitude 34° 12' 06"  
Longitude 98° 43' 44"

**Transmitter:** Approx. 2.8-mi. SW of Grandfield, 2-mi. S of Hwy. 70.

**Digital Facilities:** Channel No. 15 (476-482 MHz). Power: 1000-kw max. visual. Antenna: 1066-ft above av. terrain, 1037-ft. above ground, 2146-ft. above sea level.

Latitude 34° 12' 05"  
Longitude 98° 43' 45"

**FCC Digital File Number:** BPCDT-19991102ABG. Granted: May 31, 2001.

**Note:** Latitude and longitude coordinates shown are based on the North American Datum of 1927 (NAD 27) as currently required by the Mass Media Bureau of the FCC.

**Multichannel TV Sound:** Stereo only.

**Satellite Earth Stations:** Transmitter Harris; Harris, 6.1-meter C-band; AFC, 3.7-meter Ku-band; M/A-Corn, Harris receivers.

**Ownership:** Mission Broadcasting Inc. (Group Owner).

**Began Operation:** May 14, 1985. Sold to Wichita Fall Television Ltd. by Janet T. Lee, et al., approved by FCC August 1986. Sale to BSP Broadcasting approved by FCC June 29, 1989. Sale to Wicks Broadcast Group LP by Epic Broadcasting Co. approved by FCC July 6, 1995 (Television Digest, Vol. 35:18). Sale to present owner by Wicks Broadcast Group LP approved by FCC April 8, 1999.

**Represented (legal):** Drinker Biddle & Reath LLP.

**Represented (sales):** Blair Television.

**Personnel:**

Stephanie Reed, General Manager.

Stephanie Darland, General Sales Manager.

Rhonda Wright, Local & National Sales Manager.

Ken Thomason, Chief Engineer.

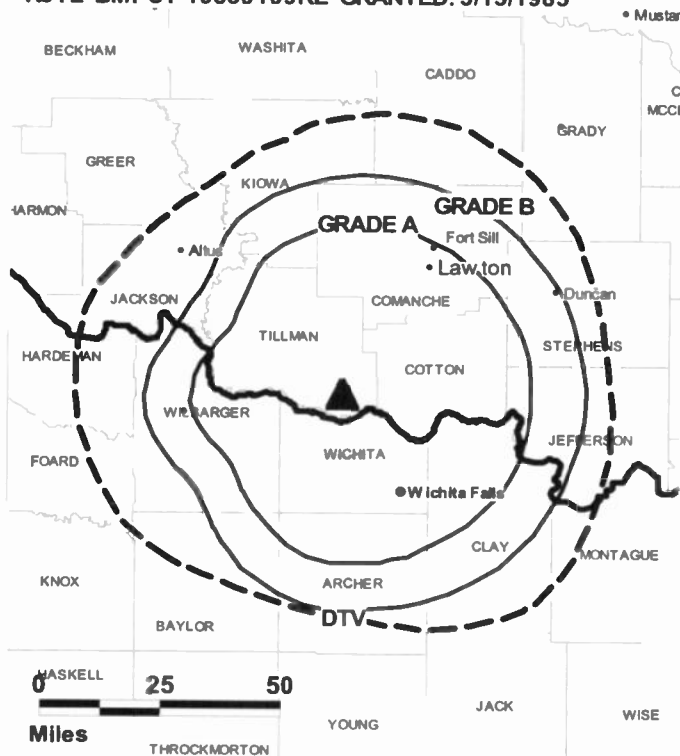
Leigh Kidwell, Business Manager.

Troy Short, Promotion Manager.

Debra Parish, Traffic Manager.

**Highest 30 Sec. Rate:** \$600.

KJTL BMPCT-19850109KE GRANTED: 3/15/1985



**City of License:** Wichita Falls. **Station DMA:** Wichita Falls, TX & Lawton, OK.

**Rank:** 146.

Circulation © 2006 Nielsen. Coverage based on Nielsen study.

GrandTotal	Cable	Non-cable	Total
	TV Households	TV Households	
Estimated Station Totals *	88,390	67,290	155,680
Average Weekly Circulation (2006)	36,112	21,434	57,546
Average Daily Circulation (2006)			19,435
Station DMA Total	Cable	Non-cable	Total
	TV Households	TV Households	TV Households
Estimated Station Totals *	88,390	65,290	153,680
Average Weekly Circulation (2006)	36,112	21,326	57,438
Average Daily Circulation (2006)			19,419
Other DMA Total	Cable	Non-cable	Total
	TV Households	TV Households	TV Households
Estimated Station Totals *	0	2,000	2,000
Average Weekly Circulation (2006)	0	108	108
Average Daily Circulation (2006)			16

\*Estimated station totals are sums of the Nielsen TV and Cable TV household estimates for each county in which the station registers viewing of more than 5% as per the Nielsen Survey Methods.

**KJTL-DT**  
**Ch. 15**

**Network Service:** FOX.

**Grantee:** Mission Broadcasting Inc., 544 Red Rock Dr., Wadsworth, OH 44281.

**Studio:** 4500 Seymour Hwy., Wichita Falls, TX 76309.

**Mailing Address:** 4500 Seymour Hwy., Wichita Falls, TX 76309.

**Phone:** 940-691-0003. **Fax:** 940-691-4856.

**E-mail:** stephanier@kfdx.com

**Web Site:** <http://www.kjtfox18.com>

**Technical Facilities:** Channel No. 15 (476-482 MHz). Authorized power: 1000-kw max. visual. Antenna: 1066-ft above av. terrain, 1037-ft. above ground, 2146-ft. above sea level.

Latitude	34°	12'	05"
Longitude	98°	43'	45"

**Note:** Latitude and longitude coordinates shown are based on the North American Datum of 1927 (NAD 27) as currently required by the Mass Media Bureau of the FCC.

**Ownership:** Mission Broadcasting Inc. (Group Owner).

**Began Operation:** Station operating under Special Temporary Authority at 2.22-kw max. visual; no on-air date.

**Represented (sales):** Drinker Biddle & Reath LLP.

**Represented (sales):** Blair Television.

**Personnel:**

**Stephanie Reed**, General Manager.

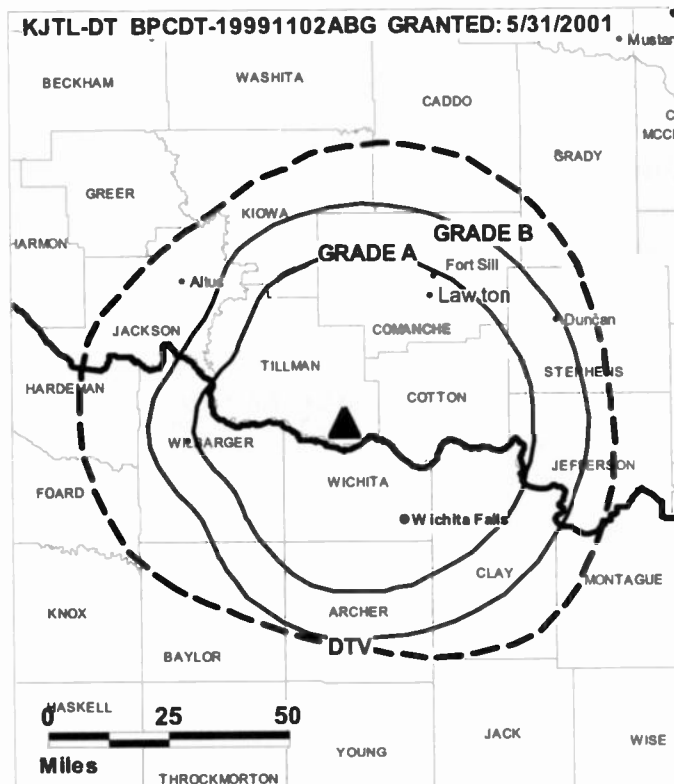
**Stephanie Dariand**, General Sales Manager.

**Rhonda Wright**, Local & National Sales Manager.

**Ken Thomason**, Chief Engineer.

**Leigh Kidwell**, Business Manager.

**Troy Short**, Promotion Manager.



**Debra Parish**, Traffic Manager.

**City of License:** Wichita Falls. **Station DMA:** Wichita Falls, TX & Lawton, OK.

**Rank:** 146.

**Nielsen Data:** Not available.

**KLCW-TV**  
 (formerly KUPT)  
 Ch. 22

**Network Service:** CW.

**Licensee:** Woods Communications Corp., One WCOV Ave., Montgomery, AL 36111.

**Studio:** 9800 University Ave., Lubbock, TX 79423.

**Mailing Address:** 9800 University Ave., Lubbock, TX 79423.

**Phone:** 806-745-3434. **Fax:** 806-748-1949.

**E-mail:** bradmoran@ramarcom.com

**Technical Facilities:** Channel No. 22 (518-524 MHz). Authorized power: 142-kw max. visual, aural. Antenna: 748-ft above av. terrain, 750-ft. above ground, 3957-ft. above sea level.

Latitude 33° 30' 08"  
 Longitude 102° 52' 20"

**Note:** Latitude and longitude coordinates shown are based on the North American Datum of 1927 (NAD 27) as currently required by the Mass Media Bureau of the FCC.

**Ownership:** Woods Communications Corp. (Group Owner).

**Began Operation:** February 9, 2001.

**Represented (sales):** Millennium Sales & Marketing.

**Represented (legal):** John B. Kenkel.

**Personnel:**

**Mellynda Hartel**, Vice President & Director of Sales.

**Brad Moran**, General Manager.

**Mark Gilmore**, General Sales Manager.

**Tee Thomas**, Chief Engineer.

**Bridget Kirkland**, Program Director.

**Jana Hill**, Promotion Director.

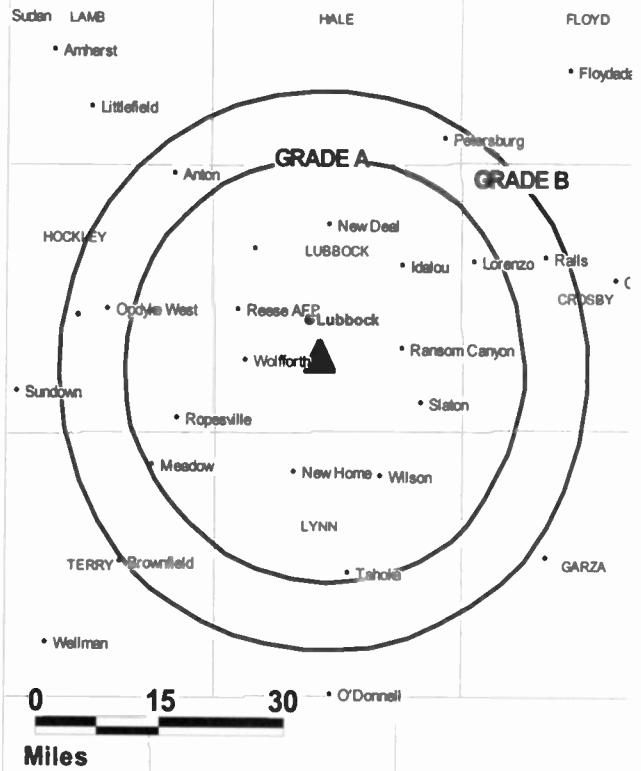
**Erin Bradley**, Production Manager.

**Amy Goin**, Traffic Manager.

**Rates:** On request.

**City of License:** Wolfforth. **Station OMA:** Lubbock, TX. **Rank:** 147.

**KLCW-TV BPCT-20040209ABU GRANTED: 4/18/2005**



© 2007 Warren Communications News

Circulation © 2006 Nielsen. Coverage based on Nielsen study.

GrandTotal	Cable TV Households	Non-cable TV Households	Total TV Households
Estimated Station Totals *	16,160	1,010	17,170
Average Weekly Circulation (2006)	2,886	56	2,942
Average Daily Circulation (2006)			450

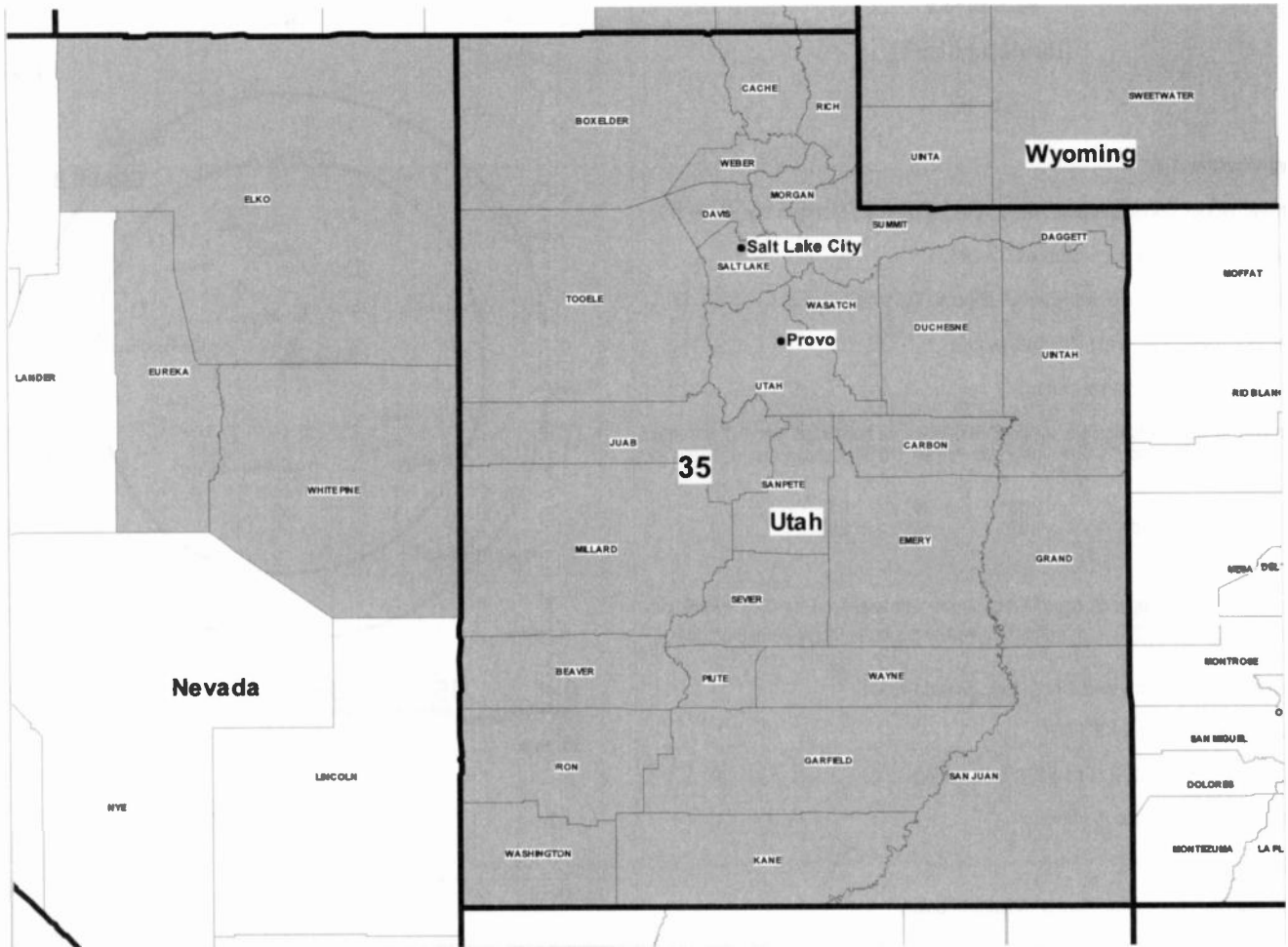
  

Station DMA Total	Cable TV Households	Non-cable TV Households	Total TV Households
Estimated Station Totals *	13,620	0	13,620
Average Weekly Circulation (2006)	2,492	0	2,492
Average Daily Circulation (2006)			422

Other DMA Total	Cable TV Households	Non-cable TV Households	Total TV Households
Estimated Station Totals *	2,540	1,010	3,550
Average Weekly Circulation (2006)	394	56	450
Average Daily Circulation (2006)			28

\*Estimated station totals are sums of the Nielsen TV and Cable TV household estimates for each county in which the station registers viewing of more than 5% as per the Nielsen Survey Methods.



© 2007 Warren Communications News

MARKET	NIELSEN OMA TV HOUSEHOLDS	RANK
Salt Lake City, UT .....	839,170	35

**MARKET AREA COMMERCIAL STATIONS**

KCBU-DT (3); KCSG (4); KCSG-DT (14); KENV (10); KJZZ-DT (46); KJZZ-TV (14); KPNZ (24); KSL-DT (38); KSL-TV (5); KSTU (13); KSTU-DT (28); KTMW (20); KTVX (4); KTVX-DT (40); KUCW (30); KUCW-DT (48); KUPX (16); KUPX-DT (28); KUSG (12); KUSG-DT (9); KUTF (12); KUTH (32); KUTV (2); KUTV-DT (34); KVN (3)

**Utah *Digital* Station Totals as of October 1, 2006**

	VHF	UHF	TOTAL
Commercial Television	2	8	10
Educational Television	0	5	5
	2	13	15

**Utah Analog Station Totals as of October 1, 2006**

	VHF	UHF	TOTAL
Commercial Television	7	6	13
Educational Television	3	0	3
	10	6	16

**KCSG**  
**Ch. 4**

**Network Service:** IND.

**Licensee:** Southwest Media LLC, 35 N. Main St., St. George, UT 84770.

**Studio:** 35 N. Main St., St. George, UT 84770.

**Mailing Address:** 35 N. Main St., St. George, UT 84770.

**Phone:** 435-986-9715. **Fax:** 435-986-9716.

**E-mail:** corbin.wade@kcsq.com.

**Web Site:** http://www.kcsq.com

**Technical Facilities:** Channel No. 4 (66-72 MHz). Authorized power: 0.984-kw visual, aural. Antenna: 1044-ft above av. terrain, 44-ft. above ground, 8337-ft. above sea level.

Latitude 37° 38' 22"  
Longitude 113° 02' 00"

**Digital Facilities:** Channel No. 14 (470-476 MHz). Power: 356-kw max. visual. Antenna: 2687-ft above av. terrain, 239-ft. above ground, 10236-ft. above sea level.

Latitude 37° 32' 29"  
Longitude 113° 04' 04"

**FCC Digital File Number:** BPCDT-19991101AFO. Granted: December 04, 2000.

**Note:** Latitude and longitude coordinates shown are based on the North American Datum of 1927 (NAD 27) as currently required by the Mass Media Bureau of the FCC.

**Satellite Earth Station:** Transmitter RCA; Miralite, 3.7-meter Ku & C-band.

**Ownership:** Broadcast West LLC (Group Owner).

**Began Operation:** April 23, 1990. Sale to present owner by Broadcast West approved by FCC July 20, 2005. Sale to Broadcast West by Bonneville International Corp. approved by FCC June 3, 2002. Sale to Bonneville International Corp. by Seagull Communications Corp. approved by FCC December 10, 1997. Sale to Seagull Communications Corp. by Liberty Broadcast Co. approved by FCC January 19, 1994. Sale to Liberty Broadcast Co. by Michael Glenn Golden approved by FCC August 5, 1987.

**Represented (legal):** Garvey Schubert Barer.

**Represented (engineering):** F. W. Hannel & Associates.

**Personnel:**

Dan Matheson, President & General Manager.

Timo Saarelainen, Sales Director.

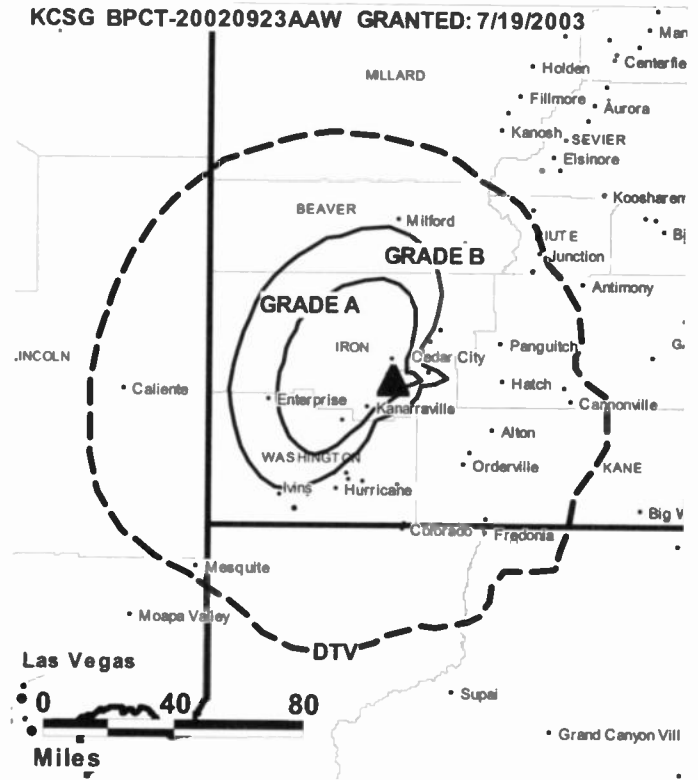
Todd Moral, News Director.

Dale Leavitt, Chief Engineer.

Joshua Aikens, Production Manager.

Kate Brady, Office Manager & Traffic Manager.

KCSG BPCT-20020923AAW GRANTED: 7/19/2003



**Highest 30 Sec. Rate:** \$55.

**City of License:** Cedar City. **Station DMA:** Salt Lake City, UT. **Rank:** 35.

Circulation © 2006 Nielsen. Coverage based on Nielsen study.

GrandTotal	Cable TV Households	Non-cable TV Households	Total TV Households
Estimated Station Totals *	21,810	8,460	30,270
Average Weekly Circulation (2006)	1,470	677	2,147
Average Daily Circulation (2006)			348
Station DMA Total	Cable TV Households	Non-cable TV Households	Total TV Households
Estimated Station Totals *	21,810	8,460	30,270
Average Weekly Circulation (2006)	1,470	677	2,147
Average Daily Circulation (2006)			348

\*Estimated station totals are sums of the Nielsen TV and Cable TV household estimates for each county in which the station registers viewing of more than 5% as per the Nielsen Survey Methods.



**KCSG-DT**

**Ch. 14**

**Network Service:** IND.

**Grantee:** Southwest Media LLC, 35 N. Main St., St. George, UT 84770.

**Studio:** 35 N. Main St., St. George, UT 84770.

**Mailing Address:** 35 N. Main St., St. George, UT 84770.

**Phone:** 435-986-9715. **Fax:** 435-986-9716.

**E-mail:** corbin.wade@kcsq.com.

**Web Site:** http://www.kcsq.com

**Technical Facilities:** Channel No. 14 (470-476 MHz). Authorized power: 356-kw max. visual. Antenna: 2687-ft above av. terrain, 239-ft. above ground, 10236-ft. above sea level.

Latitude	37°	32'	29"
Longitude	113°	04'	04"

**Note:** Latitude and longitude coordinates shown are based on the North American Datum of 1927 (NAD 27) as currently required by the Mass Media Bureau of the FCC.

**Ownership:** Broadcast West LLC (Group Owner).

**Began Operation:** Station operating under Special Temporary Authority at 0.395-kw max. visual; no on-air date

**Represented (legal):** Garvey Schubert Barer.

**Personnel:**

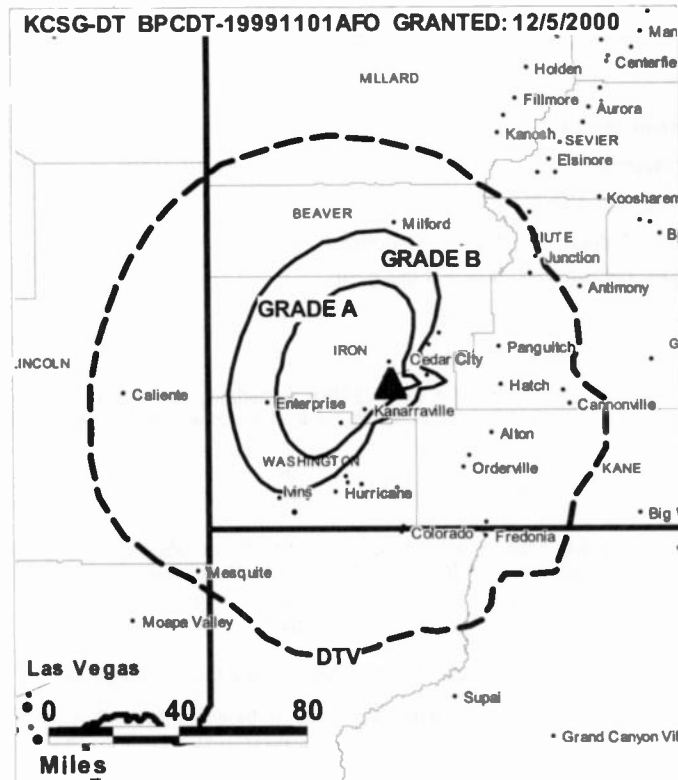
**Dan Matheson**, President & General Manager.

**Timo Saarelainen**, Sales Director.

**Todd Moral**, News Director.

**Dale Leavitt**, Chief Engineer.

**Joshua Aikens**, Production Manager.



© 2007 Warren Communications News

**Kate Brady**, Office Manager & Traffic Manager.

**City of License:** Cedar City. **Station OMA:** Salt Lake City, UT. **Rank:** 35.

**Nielsen Data:** Not available.

**KUTF**  
**Ch. 12**

**Network Service:** TEL.

**Licensee:** Logan 12 Inc., One Shackelford Dr., Suite 400, Little Rock, AR 72211.

**Studio:** 525 South 300 West, Suite 1, Salt Lake City, UT 84101.

**Mailing Address:** 525 South 300 West, Suite 1, Salt Lake City, UT 84101.

**Phone:** 801-519-9784. **Fax:** 801-519-9785.

**Technical Facilities:** Channel No. 12 (204-210 MHz). Authorized power: 257-kw visual. Antenna: 2264-ft above av. terrain, 279-ft. above ground, 7132-ft. above sea level.

Latitude 41° 47' 03"  
Longitude 112° 13' 55"

**Transmitter:** Cal Mountain, 4.16-mi. W of Riverside in Box Elder County.

**Note:** Latitude and longitude coordinates shown are based on the North American Datum of 1927 (NAD 27) as currently required by the Mass Media Bureau of the FCC.

**Ownership:** Equity Broadcasting Corp. (Group Owner).

**Began Operation:** Sale to Broadcasting Media Partners Inc. pends. Sale to Univision Television Group Inc. approved by FCC May 31, 2006, but not yet consummated. Sale to present owner by Logan Channel 12 LLC (Valley Channel Broadcasting Inc.--Earl S. Rouse & Jeffrey B. Jacobsen) approved by FCC December 6, 2000

**Represented (legal):** Irwin, Campbell & Tannenwald PC.

**Personnel:**

Arlene Urtlas, General Manager.

German Rodriguez, Operations Director.

Karla Hernandez, Local Sales Manager.

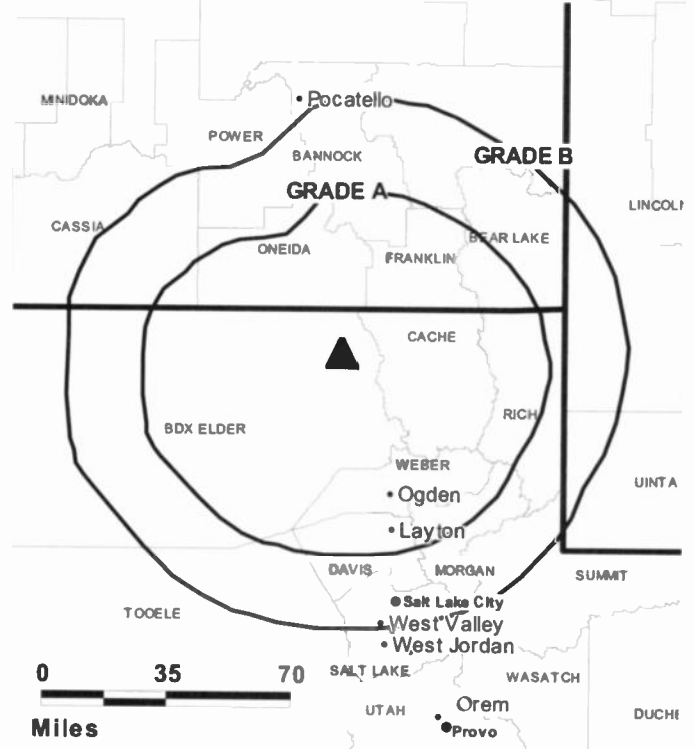
Pedro Rojas, News Director.

Ron Taylor, Chief Engineer.

Sheila Horniker, Business Manager.

**City of License:** Logan. **Station DMA:** Salt Lake City, UT. **Rank:** 35.

**KUTF BMPCT-20020926ACU GRANTED: 6/26/2003**



© 2007 Warren Communications News

Circulation © 2006 Nielsen. Coverage based on Nielsen study.

GrandTotal	Cable TV Households	Non-cable TV Households	Total TV Households
Estimated Station Totals *	6,840	0	6,840
Average Weekly Circulation (2006)	1,005	0	1,005
Average Daily Circulation (2006)			363

Station DMA Total	Cable TV Households	Non-cable TV Households	Total TV Households
Estimated Station Totals *	6,840	0	6,840
Average Weekly Circulation (2006)	1,005	0	1,005
Average Daily Circulation (2006)			363

\*Estimated station totals are sums of the Nielsen TV and Cable TV household estimates for each county in which the station registers viewing of more than 5% as per the Nielsen Survey Methods.

**KPNZ**  
**Ch. 24**

**Network Service:** IND.

**Licensee:** Utah Communications LLC, 150 N. Wright Brothers Dr., Suite 520, Salt Lake City, UT 84116.

**Studio:** 150 N. Wright Brothers. Dr, Suite 520, Salt Lake City, UT 84116.

**Mailing Address:** 150 N. Wright Brothers Dr., Suite 520, Salt Lake City, UT 84116.

**Phone:** 801-519-2424. **Fax:** 801-359-1272.

**E-mail:** info@utahs24tv.com

**Web Site:** http://www.utahs24tv.com

**Technical Facilities:** Channel No. 24 (530-536 MHz). Authorized power: 1514-kw max. visual. Antenna: 4032-ft above av. terrain, 197-ft. above ground, 9232-ft. above sea level.

Latitude 40° 39' 33"  
Longitude 112° 12' 07"

Holds CP for change to 450-kw max. visual; BPCDT-20010221ABA.

**Note:** Latitude and longitude coordinates shown are based on the North American Datum of 1927 (NAD 27) as currently required by the Mass Media Bureau of the FCC.

**Ownership:** Utah Communications LLC.

**Began Operation:** December 6, 1998. Station plans to operate in digital mode on its analog allotment.

**Represented (legal):** Dan J. Alpert.

**Represented (engineering):** Suffa & Cavell Inc.

**Personnel:**

**Kurt Gentry,** General Manager & Program Director.

**Michael Walker,** General & Local Sales Manager.

**Jeff Penn,** Chief Engineer.

**Brad Brewer,** Business Manager.

**Bonnie Dunn,** Program Director & Traffic Manager.

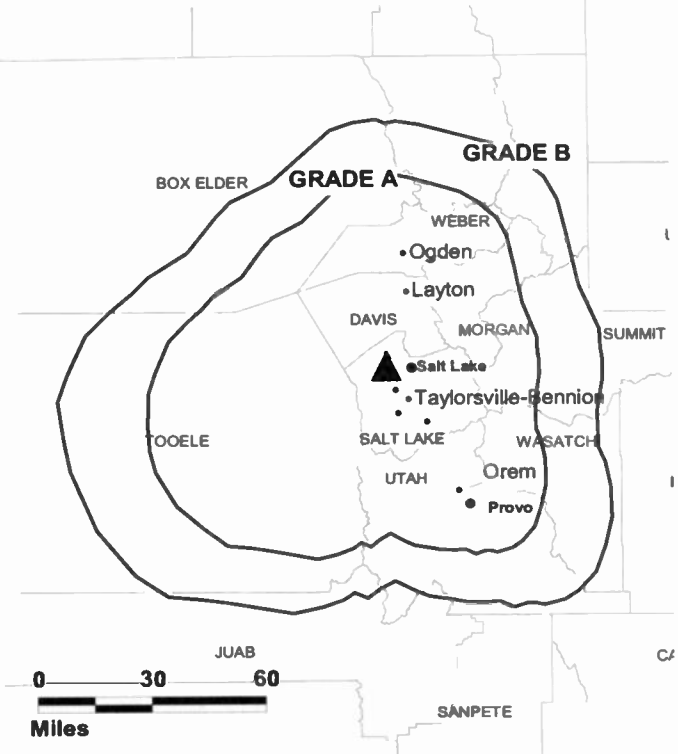
**Doug Jessop,** Promotions & Marketing.

**Matt Elggren,** Production Manager.

**Rates:** On request.

**City of License:** Ogden. **Station DMA:** Salt Lake City, UT. **Rank:** 35.

**KPNZ BPCT-20000522AAU GRANTED: 10/18/00**



Circulation © 2006 Nielsen. Coverage based on Nielsen study.

GrandTotal	Cable TV Households	Non-cable TV Households	Total TV Households
Estimated Station Totals *	309,340	388,540	697,880
Average Weekly Circulation (2006)	32,059	39,291	71,350
Average Daily Circulation (2006)			17,033
Station DMA Total	Cable TV Households	Non-cable TV Households	Total TV Households
Estimated Station Totals *	308,290	388,540	696,830
Average Weekly Circulation (2006)	31,919	39,291	71,210
Average Daily Circulation (2006)			17,004
Other DMA Total	Cable TV Households	Non-cable TV Households	Total TV Households
Estimated Station Totals *	1,050	0	1,050
Average Weekly Circulation (2006)	140	0	140
Average Daily Circulation (2006)			29

\*Estimated station totals are sums of the Nielsen TV and Cable TV household estimates for each county in which the station registers viewing of more than 5% as per the Nielsen Survey Methods.

**KUCW**  
**Ch. 30**

**Network Service:** CW.

**Licensee:** Clear Channel Broadcasting Licenses Inc., PO Box 470408, Tulsa, OK 74147.

**Studio:** 6135 S. Stratler St., Murray, UT 84107.

**Mailing Address:** 6135 S. Stratler St., Murray, UT 84107.

**Phone:** 801-281-0330. **Fax:** 801-281-4503.

**E-mail:** rick.ervin@utahswb.com

**Web Site:** http://www.wb30tv.com

**Technical Facilities:** Channel No. 30 (566-572 MHz). Authorized power: 1486-kw max. & 1486-kw horizontal visual. Antenna: 4075-ft above av. terrain, 210-ft. above ground, 9245-ft. above sea level.

Latitude 40° 39' 33"  
Longitude 112° 12' 07"

**Transmitter:** Farnsworth Peak, Oquirrh Mountain Range.

**Note:** Latitude and longitude coordinates shown are based on the North American Datum of 1927 (NAD 27) as currently required by the Mass Media Bureau of the FCC.

**Satellite Earth Station:** Transmitter Comark; Patriot, 4.5-meter Ku & C-band.

**Ownership:** Clear Channel Communications Inc. (Group Owner).

**Began Operation:** November 1, 1985. Sale to present owner by Acme Television Licenses of Utah LLC approved by FCC March 22, 2006.

**Represented (sales):** MMT Sales Inc.

**Represented (legal):** Wiley, Rein & Fielding.

**Personnel:**

Paul Rossi, General Sales Manager.

Ron Fessenden, Local Sales Manager.

Ralph Claussen, National Sales Manager.

Rick Ervin, Chief Engineer.

Tere Hoffhine, Business Manager.

Cade Wilbur, Program Director.

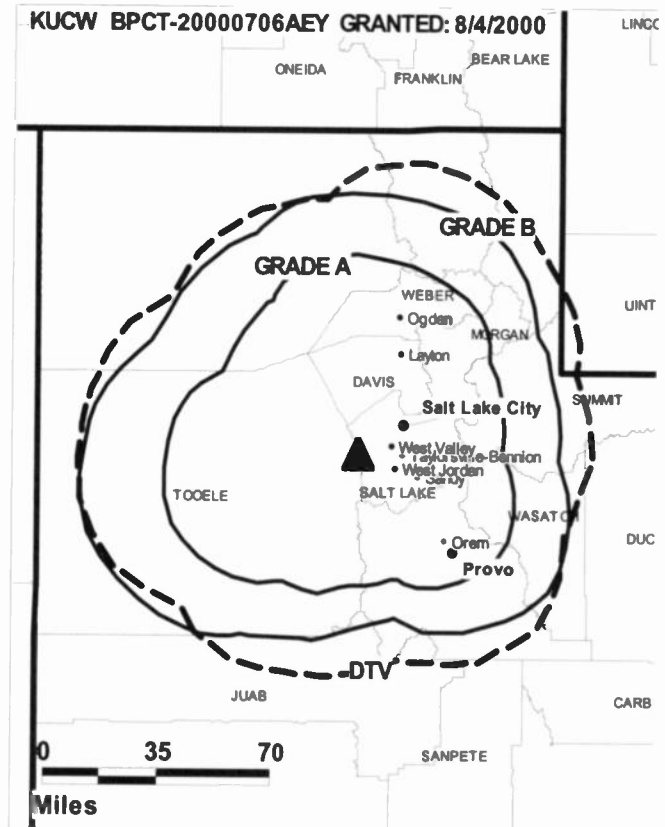
Jim Crownover, Promotion & Creative Services Director.

Kelty Dalton, Production Manager.

Valerie Thatcher, Traffic Manager.

**Highest 30 Sec. Rate:** \$1800.

**City of License:** Ogden. **Station DMA:** Salt Lake City, UT. **Rank:** 35.



Circulation © 2006 Nielsen. Coverage based on Nielsen study.

GrandTotal	Cable TV Households	Non-cable TV Households	Total TV Households
Estimated Station Totals *	333,460	419,830	753,290
Average Weekly Circulation (2006)	84,320	107,704	192,024
Average Daily Circulation (2006)			61,027
Station DMA Total	Cable TV Households	Non-cable TV Households	Total TV Households
Estimated Station Totals *	332,410	419,830	752,240
Average Weekly Circulation (2006)	84,179	107,704	191,883
Average Daily Circulation (2006)			61,011
Other DMA Total	Cable TV Households	Non-cable TV Households	Total TV Households
Estimated Station Totals *	1,050	0	1,050
Average Weekly Circulation (2006)	141	0	141
Average Daily Circulation (2006)			16

\*Estimated station totals are sums of the Nielsen TV and Cable TV household estimates for each county in which the station registers viewing of more than 5% as per the Nielsen Survey Methods.

**KUCW-DT**  
Ch. 48

**Network Service:** CW.

**Licensee:** Clear Channel Broadcasting Licenses Inc., PO Box 470408, Tulsa, OK 74147.

**Studio:** 6135 S. Stratler Ave., Murray, UT 84107.

**Mailing Address:** 6135 S. Stratler St., Murray, UT 84107.

**Phone:** 801-281-0330. **Fax:** 801-281-4503.

**E-mail:** rick.ervin@utahswb.com

**Web Site:** <http://www.wb30tv.com>

**Technical Facilities:** Channel No. 48 (674-680 MHz). Authorized power: 200-kw max. visual. Antenna: 4124-ft above av. terrain, 256-ft. above ground.

Latitude	40°	39'	33"
Longitude	112°	12'	07"

**Transmitter:** Lake Mountain Antenna Site, Lehi County.

**Note:** Latitude and longitude coordinates shown are based on the North American Datum of 1927 (NAD 27) as currently required by the Mass Media Bureau of the FCC.

**Ownership:** Clear Channel Communications Inc. (Group Owner).

**Began Operation:** February 1, 2002. Standard Definition.

**Represented (legal):** Wiley, Rein & Fielding.

**Personnel:**

Paul Rossi, General Sales Manager.

Ron Fessenden, Local Sales Manager.

Ralph Claussen, National Sales Manager.

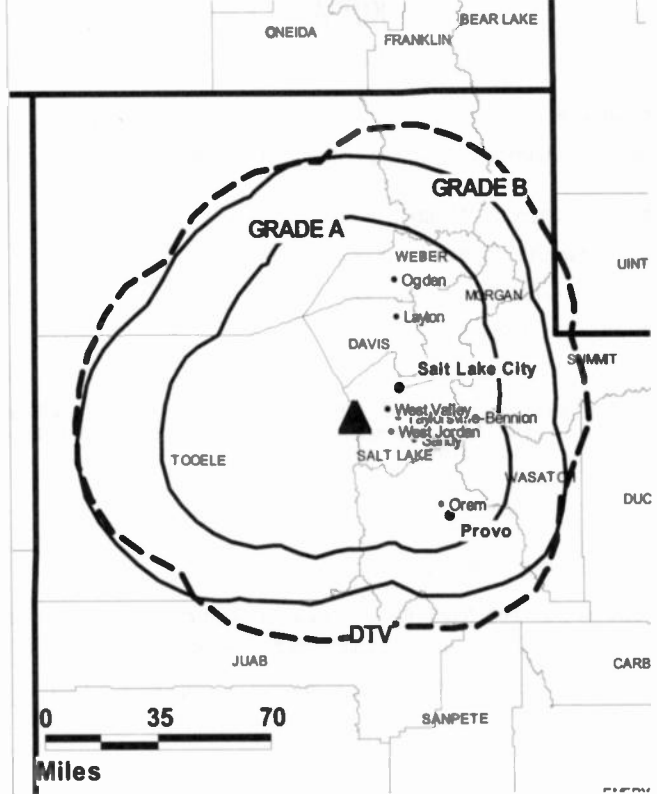
Rick Ervin, Chief Engineer.

Tere Hoffhine, Business Manager.

Cade Wilbur, Program Director.

Jim Crownover, Promotion & Creative Services Director.

KUCW-DT BPCDT-19981116KE GRANTED: 10/22/2001 LINGC



Kelty Dalton, Production Manager.

Valerie Thatcher, Traffic Manager.

City of License: Ogden. Station DMA: Salt Lake City, UT. Rank: 35.

Nielsen Data: Not available.

**KCBU-DT**

**Ch. 3**

**Network Service:** TEL.

**Licensee:** Price Broadcasting Inc., One Shackelford Dr., Suite 400, Little Rock, AR 72211-2545.

**Studio:** 300 West, 525 South, Salt Lake City, UT 84101.

**Mailing Address:** 300 West, 525 South, Salt Lake City, UR 84101.

**Phone:** 801-519-9784. **Fax:** 801-519-9785.

**Web Site:** <http://www.univision.net>

**Technical Facilities:** Channel No. 3 (60-66 MHz). Authorized power: 9.4-kw visual, aural. Antenna: 2159-ft above av. terrain, 167-ft. above ground, 9947-ft. above sea level.

Latitude	39°	45'	22"
Longitude	110°	59'	22"

Requests CP for change to 84-kw visual; BPCT-20050408AAK.

**Note:** Latitude and longitude coordinates shown are based on the North American Datum of 1927 (NAD 27) as currently required by the Mass Media Bureau of the FCC.

**Ownership:** Equity Broadcasting Corp. (Group Owner).

**Began Operation:** November 3, 2003. Digital station is operating on analog allotment.

**Personnel:**

**Arlene Urias**, General Manager.

**Ron Taylor**, Chief Engineer.

**Tom Richar**, Traffic Manager.

**City of License:** Price. **Station DMA:** Salt Lake City, UT. **Rank:** 35.

**KCBU-DT BPCDT-20040210AAC GRANTED: 2/24/2004**



© 2007 Warren Communications News

**Nielsen Data:** Not available.

**KUPX  
Ch. 16**

**Network Service:** ION.

**Licensee:** Paxson Salt Lake City License Inc., 601 Clearwater Park Rd., West Palm Beach, FL 33401-6233.

**Studio:** 466 C Lawndale Dr., Salt Lake City, UT 84115.

**Mailing Address:** 466 C Lawndale Dr., Salt Lake City, UT 84115.

**Phone:** 801-474-0016. **Fax:** 801-463-9667.

**E-mail:** josephschildmeyer@ionmedia.tv

**Web Site:** http://www.ionline.tv

**Technical Facilities:** Channel No. 16 (482-488 MHz). Authorized power: 2000-kw max. visual. Antenna: 2778-ft above av. terrain, 221-ft. above ground, 7697-ft. above sea level.

Latitude 40° 16' 45"  
Longitude 111° 56' 00"

**Transmitter:** Lake Mountain, 3.5-mi. W of Hwy. 68, 9-mi. from Fairfield.

**Digital Facilities:** Channel No. 28 (554-560 MHz). Power: 530-kw max. visual. Antenna: 3842-ft above av. terrain, 194-ft. above ground, 9045-ft. above sea level.

Latitude 40° 39' 12"  
Longitude 112° 12' 06"

**FCC Digital File Number:** BPCDT-980724KI. Granted: March 31, 1999.

**Note:** Latitude and longitude coordinates shown are based on the North American Datum of 1927 (NAD 27) as currently required by the Mass Media Bureau of the FCC.

**Ownership:** ION Media Networks Inc. (Group Owner).

**Began Operation:** April 21, 1998. Sale to Roberts Broadcasting by Royal Television of Utah Inc. approved by FCC February 22, 1996. Roberts Broadcasting sale of minority interest to Acme Television Holdings LLC approved by FCC October 20, 1997. Transfer of remaining interest from Roberts Broadcasting to minority owner ACME Television Holdings LLC approved by FCC January 26, 1999. Trade of station from Acme to present owner Paxson Communications for KUWB, Ogden, UT, approved by FCC March 30, 1999.

**Represented (legal):** Dow, Lohnes & Albertson PLLC.

**Represented (engineering):** duTreil, Lundin & Rackley Inc.

**Personnel:**

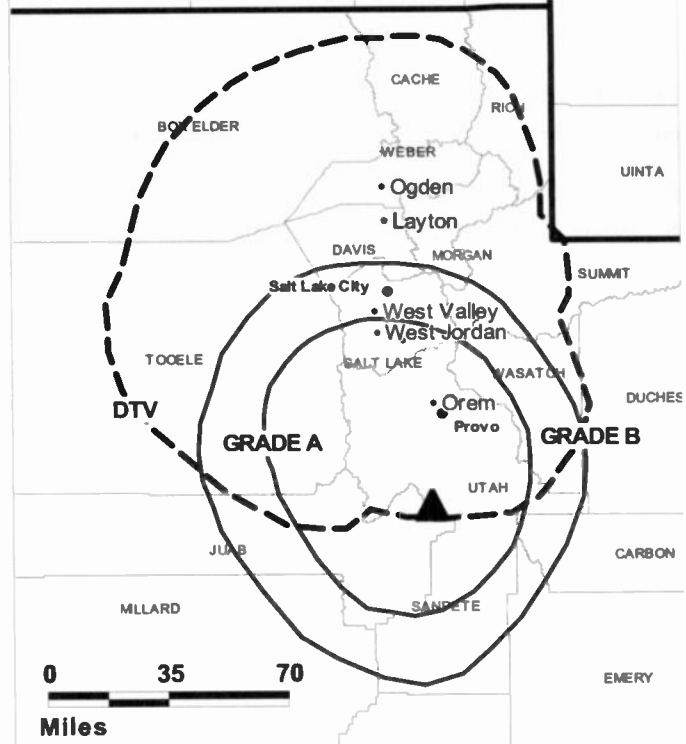
Jim Obin, General Manager.

Rodger Martin, Chief Engineer.

**Rates:** On request.

**City of License:** Provo. **Station DMA:** Salt Lake City, UT. **Rank:** 35.

**KUPX BMPCT-19960313KE GRANTED: 11/26/1997**



Circulation © 2006 Nielsen. Coverage based on Nielsen study.

GrandTotal	Cable TV Households	Non-cable TV Households	Total TV Households
Estimated Station Totals *	228,900	164,490	393,390
Average Weekly Circulation (2006)	17,331	12,106	29,437
Average Daily Circulation (2006)			6,389
Station DMA Total	Cable TV Households	Non-cable TV Households	Total TV Households
Estimated Station Totals *	228,900	164,490	393,390
Average Weekly Circulation (2006)	17,331	12,106	29,437
Average Daily Circulation (2006)			6,389

\*Estimated station totals are sums of the Nielsen TV and Cable TV household estimates for each county in which the station registers viewing of more than 5% as per the Nielsen Survey Methods.

**KUPX-DT**  
**Ch. 28**

**Network Service:** ION.

**Licensee:** Paxson Salt Lake City License Inc., 601 Clearwater Park Rd., West Palm Beach, FL 33401-6233.

**Studio:** 466 C Lawndale Dr., Salt Lake City, UT 84115.

**Mailing Address:** 466 C Lawndale Dr., Salt Lake City, UT 84115.

**Phone:** 801-474-0016. **Fax:** 801-463-9667.

**E-mail:** josephschildmeyer@ionmedia.tv

**Web Site:** <http://www.ionline.tv>

**Technical Facilities:** Channel No. 28 (554-560 MHz). Authorized power: 530-kw max. visual. Antenna: 3842-ft above av. terrain, 194-ft. above ground, 9045-ft. above sea level.

Latitude	40°	39'	12"
Longitude	112°	12'	06"

**Transmitter:** Little Farnsworth Peak, Oquirrh Mountain Range, W of Salt Lake City.

**Note:** Latitude and longitude coordinates shown are based on the North American Datum of 1927 (NAD 27) as currently required by the Mass Media Bureau of the FCC.

**Ownership:** ION Media Networks Inc. (Group Owner).

**Began Operation:** May 10, 2002. Standard Definition. Paxson is trading for associated analog station with Roberts Broadcasting.

**Represented (legal):** Dow, Lohnes & Albertson PLLC.

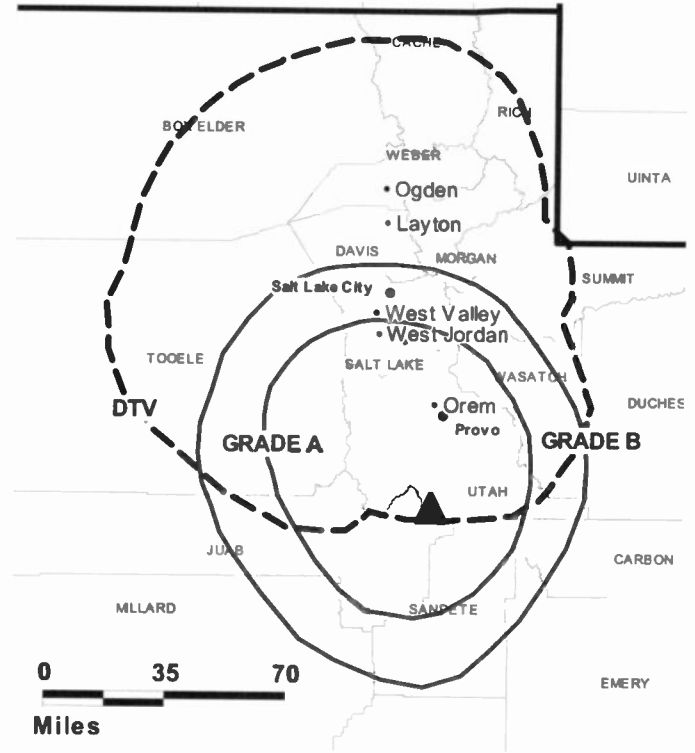
**Represented (engineering):** duTreil, Lundin & Rackley Inc.

**Personnel:**

Jim Obin, General Manager.

Rodger Martin, Chief Engineer.

**KUPX-DT BMPCDT-19990414KE GRANTED: 2/22/2001**



© 2007 Warren Communications News

**City of License:** Provo. **Station OMA:** Salt Lake City, UT. **Rank:** 35.  
**Nielsen Oata:** Not available.



**KUTH**  
**Ch. 32**

**Network Service:** UNV.

**Grantee:** Univision Television Group Inc., 1999 Avenue of the Stars, Suite 3050, Los Angeles, CA 90067.

**Studio:** Salt Lake City, NV.

**Mailing Address:** 706 W. Hemdon Ave., Fresno, CA 93650.

**Phone:** 801-484-3201.

**Technical Facilities:** Channel No. 32 (578-584 MHz). Authorized power: 3072-kw max. visual, aural. Antenna: 2664-ft above av. terrain, 125-ft. above ground, 7582-ft. above sea level.

Latitude 40° 16' 45"  
Longitude 111° 56' 00"

**Note:** Latitude and longitude coordinates shown are based on the North American Datum of 1927 (NAD 27) as currently required by the Mass Media Bureau of the FCC.

**Ownership:** Univision Communications Inc. (Group Owner).

**Began Operation:** April 17, 2003. Sale to Broadcasting Media Partners Inc. pends. Sale to present owner by Gary M. Cocola Family Trust approved by FCC September 13, 2004. Sale to Gary M. Cocola Family Trust approved by FCC January 9, 2003. To settle dispute relating to sale of permit, the 12 members of original permittee Provo Broadcasting LLC conducted closed auction. Cocola was high bidder.

**Represented (legal):** Shaw Pittman.

**Personnel:**

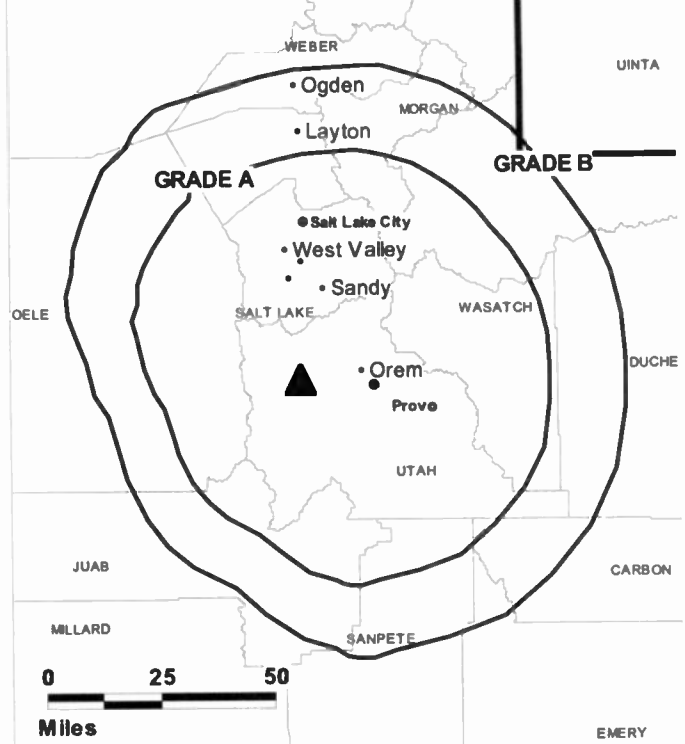
Jeff Preston, General Manager & Chief Engineer.

Ben Davies, Engineering.

**City of License:** Provo. **Station DMA:** Salt Lake City, UT. **Rank:** 35.

For more information call 800-771-9202 or visit [www.warren-news.com](http://www.warren-news.com)

**KUTH BPCT-20040826AAB GRANTED: 10/7/2004**



© 2007 Warren Communications News

Circulation © 2006 Nielsen. Coverage based on Nielsen study.

GrandTotal	Cable TV Households	Non-cable TV Households	Total TV Households
Estimated Station Totals *	6,840	3,710	10,550
Average Weekly Circulation (2006)	1,005	349	1,354
Average Daily Circulation (2006)			657
Station DMA Total	Cable TV Households	Non-cable TV Households	Total TV Households
Estimated Station Totals *	6,840	3,710	10,550
Average Weekly Circulation (2006)	1,005	349	1,354
Average Daily Circulation (2006)			657

\*Estimated station totals are sums of the Nielsen TV and Cable TV household estimates for each county in which the station registers viewing of more than 5% as per the Nielsen Survey Methods.

# Utah — Salt Lake City

## KJZZ-DT

### Ch. 46

**Network Service:** MNT.

**Licensee:** Larry H. Miller Communications Corp., 5181 Amelia Earhart Dr., Salt Lake City, UT 84123.

**Studio:** 5181 Amelia Earhart Dr., Salt Lake City, UT 84116.

**Mailing Address:** 5181 Amelia Earhart Dr., Salt Lake City, UT 84116.

**Phone:** 801-537-1414. **Fax:** 801-238-6414.

**E-mail:** mgrover@kjzz.com

**Web Site:** <http://www.kjzz.com>

**Technical Facilities:** Channel No. 46 (662-668 MHz). Authorized power: 200-kw max. visual. Antenna: 4153-ft above av. terrain, 287-ft. above ground, 9319-ft. above sea level.

Latitude	40°	39'	33"
Longitude	112°	12'	07"

**Note:** Latitude and longitude coordinates shown are based on the North American Datum of 1927 (NAD 27) as currently required by the Mass Media Bureau of the FCC.

**Ownership:** Larry H. Miller Communications Corp. (Group Owner).

**Began Operation:** November 1, 2002. Standard Definition.

**Represented (legal):** Robert Tinge.

**Represented (sales):** Blair Television.

**Personnel:**

**Randy Rigby,** General Manager.

**Mark Harris,** Operations Director.

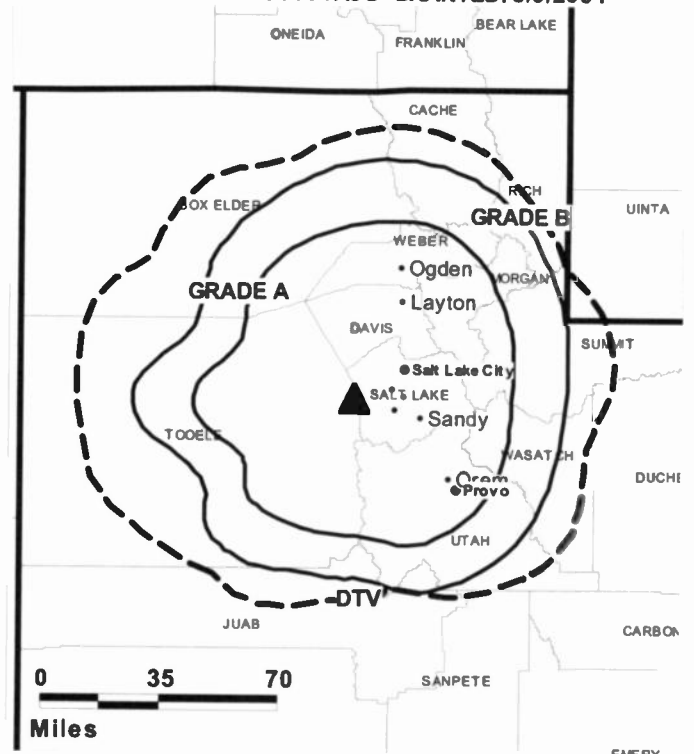
**Chris Baum,** General Sales Manager.

**Lynn Lamb,** National Sales Manager.

**Michael Grover,** Chief Engineer.

**Randy Wright,** Controller.

KJZZ-DT BPCDT-19991101AJS GRANTED: 3/9/2001 LINCOLN



**Bob Quigley,** Program Director.

**Norma Lloyd,** Promotion & Marketing Director.

**City of License:** Salt Lake City. **Station OMA:** Salt Lake City, UT. **Rank:** 35.

**Nielsen Oats:** Not available.

Utah — Salt Lake City

**KJZZ-TV**  
**Ch. 14**

**Network Service:** MNT.

**Licensee:** Larry H. Miller Communications Corp., 5181 Amelia Earhart Dr., Salt Lake City, UT 84123.

**Studio:** 5181 Amelia Earhart Dr., Salt Lake City, UT 84116.

**Mailing Address:** 5181 Amelia Earhart Dr., Salt Lake City, UT 84116.

**Phone:** 801-537-1414. **Fax:** 801-238-6414.

**E-mail:** mgrover@kjzz.com

**Web Site:** http://www.kjzz.com/

**Technical Facilities:** Channel No. 14 (470-476 MHz). Authorized power: 58.9-kw max. visual. Antenna: 3874-ft above av. terrain, 253-ft. above ground, 9072-ft. above sea level.

Latitude 40° 39' 12"  
Longitude 112° 12' 06"

**Transmitter:** Salt Lake City.

**Digital Facilities:** Channel No. 46 (662-668 MHz). Power: 200-kw max. visual. Antenna: 4153-ft above av. terrain, 287-ft. above ground, 9319-ft. above sea level.

Latitude 40° 39' 33"  
Longitude 112° 12' 07"

**FCC Digital File Number:** BPCDT-19991101AJS. Granted: March 09, 2001.

**Note:** Latitude and longitude coordinates shown are based on the North American Datum of 1927 (NAD 27) as currently required by the Mass Media Bureau of the FCC.

**Ownership:** Larry H. Miller Communications Corp. (Group Owner).

**Began Operation:** February 14, 1989. Sale to present owner by American TV of Utah approved by FCC February 22, 1993.

**Represented (sales):** Blair Television.

**Represented (legal):** Robert Tinge.

**Personnel:**

Randy Rigby, General Manager.

Mark Harris, Operations Director.

Chris Baum, General Sales Manager.

Lynn Lamb, National Sales Manager.

Michael Grover, Chief Engineer.

Randy Wright, Controller.

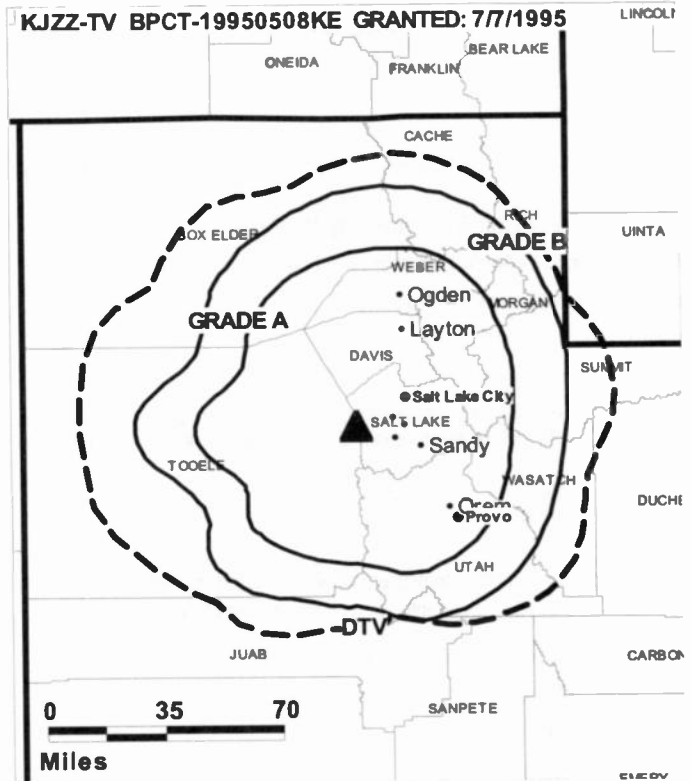
Robert Quigley, Program Director.

Norma Lloyd, Promotion & Marketing Director.

**Rates:** On request.

**City of License:** Salt Lake City. **Station DMA:** Salt Lake City, UT. **Rank:** 35.

**KJZZ-TV BPCT-19950508KE GRANTED: 7/7/1995**



Circulation © 2006 Nielsen. Coverage based on Nielsen study.

GrandTotal	Cable TV Households	Non-cable TV Households	Total TV Households
Estimated Station Totals *	339,390	424,920	764,310
Average Weekly Circulation (2006)	99,995	133,339	233,334
Average Daily Circulation (2006)			73,310
Station OMA Total	Cable TV Households	Non-cable TV Households	Total TV Households
Estimated Station Totals *	332,410	416,120	748,530
Average Weekly Circulation (2006)	99,036	131,947	230,983
Average Daily Circulation (2006)			72,763
Other OMA Total	Cable TV Households	Non-cable TV Households	Total TV Households
Estimated Station Totals *	6,980	8,800	15,780
Average Weekly Circulation (2006)	959	1,392	2,351
Average Daily Circulation (2006)			547

\*Estimated station totals are sums of the Nielsen TV and Cable TV household estimates for each county in which the station registers viewing of more than 5% as per the Nielsen Survey Methods.



Utah — Salt Lake City

**KSL-TV**  
**Ch. 5**

**Network Service:** NBC.

**Licensee:** Bonneville Holding Co., Broadcast House, 55 North 300 West, Salt Lake City, UT 84180.

**Studio:** Broadcast House, 55 North 300 West, Salt Lake City, UT 84180.

**Mailing Address:** Box 1160, Salt Lake City, UT 84110-1160.

**Phone:** 801-575-5555. **Fax:** 801-575-5857.

**E-mail:** asdesk@ksl.com

**Web Site:** http://www.ksl.com

**Technical Facilities:** Channel No. 5 (76-82 MHz). Authorized power: 33.4-kw visual, aural. Antenna: 3832-ft above av. terrain, 249-ft. above ground, 9288-ft. above sea level.

Latitude 40° 39' 35.20"  
Longitude 112° 12' 04.7"

**Digital Facilities:** Channel No. 38 (614-620 MHz). Power: 546-kw max. visual. Antenna: 4157-ft above av. terrain, 289-ft. above ground, 9324-ft. above sea level.

Latitude 40° 39' 33"  
Longitude 112° 12' 07"

**Note:** Latitude and longitude coordinates shown are based on the North American Datum of 1927 (NAD 27) as currently required by the Mass Media Bureau of the FCC.

**Multichannel TV Sound:** Stereo and separate audio program.

**Satellite Earth Stations:** Transmitter NEC; Scientific-Atlanta, 10-meter C-band; Andrew, 4.6-meter Ku-band; Standard Communications, Scientific-Atlanta receivers.

**AM Affiliate:** KSL, 50-kw, 1160 kHz.

**SNG Mobile Dish:** Dalsat, 3.7-meter Ku-band.

**News Service:** AP.

**Ownership:** Bonneville International Corp. (Group Owner).

**Began Operation:** June 1, 1949.

**Represented (sales):** Petry Television Inc.

**Personnel:**

**Greg James,** Vice President, Technology & Broadcast.

**Sam Wilson,** Vice President & Controller.

**Russell Crabb,** Vice President, Programming.

**Mark Wiest,** General Sales Manager.

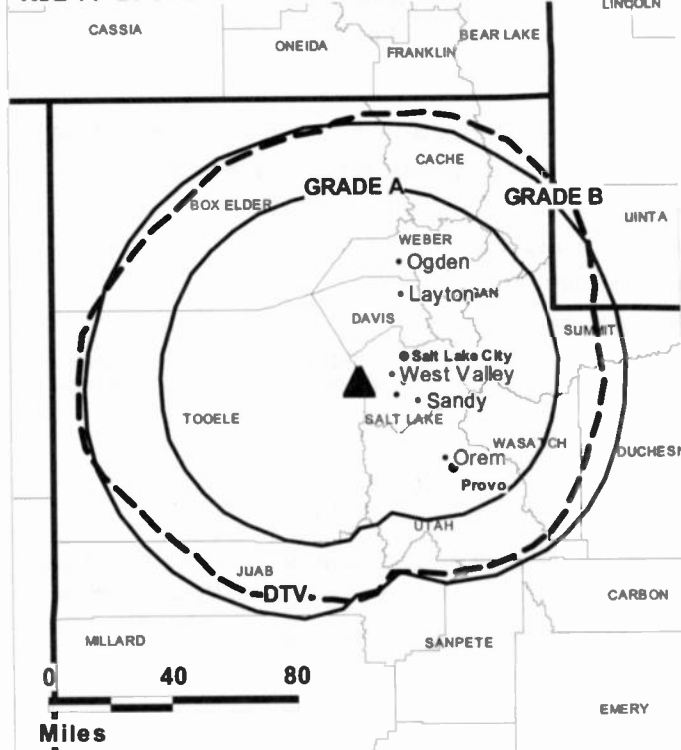
**Steve Poulsen,** Marketing & Events Director.

**Brink Chipman,** News Director.

**Angie Haslam,** Traffic Manager.

**Highest 30 Sec. Rate:** \$2500.

**KSL-TV BPCT-20031121AHZ GRANTED: 8/13/2004**



© 2007 Warren Communications News

**City of License:** Salt Lake City. **Station DMA:** Salt Lake City, UT. **Rank:** 35.

Circulation © 2006 Nielsen. Coverage based on Nielsen study.

GrandTotal	Cable TV Households	Non-cable TV Households	Total TV Households
Estimated Station Totals *	385,610	439,000	824,610
Average Weekly Circulation (2006)	251,388	284,898	536,286
Average Daily Circulation (2006)			283,932
Station DMA Total	Cable TV Households	Non-cable TV Households	Total TV Households
Estimated Station Totals *	332,410	419,830	752,240
Average Weekly Circulation (2006)	246,112	283,537	529,649
Average Daily Circulation (2006)			281,980
Other DMA Total	Cable TV Households	Non-cable TV Households	Total TV Households
Estimated Station Totals *	53,200	19,170	72,370
Average Weekly Circulation (2006)	5,276	1,361	6,637
Average Daily Circulation (2006)			1,952

\*Estimated station totals are sums of the Nielsen TV and Cable TV household estimates for each county in which the station registers viewing of more than 5% as per the Nielsen Survey Methods.

**KSTU**  
**Ch. 13**

**Network Service:** FOX.

**Licensee:** Fox TV Stations Inc., 5020 W. Amelia Earhart Dr., Salt Lake City, UT 84116.

**Studio:** 5020 W. Amelia Earhart Dr., Salt Lake City, UT 84116.

**Mailing Address:** 5020 W. Amelia Earhart Dr., Salt Lake City, UT 84116.

**Phone:** 801-532-1300; 801-536-1313. **Fax:** 801-536-1325.

**E-mail:** news@fox13.com

**Web Site:** http://www.fox13.com

**Technical Facilities:** Channel No. 13 (210-216 MHz). Authorized power: 112-kw visual, 11.2-kw aural. Antenna: 3661-ft above av. terrain, 157-ft. above ground, 9114-ft. above sea level.

Latitude 40° 39' 33"  
Longitude 112° 12' 08"

**Transmitter:** Farnsworth Peak, Oquirrh Range.

**Digital Facilities:** Channel No. 28 (554-560 MHz). Power: 800-kw max. visual. Antenna: 4049-ft above av. terrain, 249-ft. above ground.

Latitude 40° 39' 32"  
Longitude 112° 12' 08"

**FCC Digital File Number:** BMPCDT-19991101AJD. Granted: July 06, 2006.

**Note:** Latitude and longitude coordinates shown are based on the North American Datum of 1927 (NAD 27) as currently required by the Mass Media Bureau of the FCC.

**Satellite Earth Stations:** Transmitter Harris; Comtech, 3.8-meter Ku-band; Comtech, 3.8-meter C-band; AFC, 4.5-meter Ku-band; Scientific-Atlanta, 5-meter; Standard Agile Omni, Scientific-Atlanta receivers.

**Ownership:** Fox Television Holdings Inc. (Group Owner).

**Began Operation:** October 24, 1978. Originally broadcast on Channel 20. Began operation on Channel 13 November 2, 1987. Sale to present owner by MWT Corp., Northstar Communications Inc., et al., approved by FCC February 16, 1990 (Television Digest, Vol. 29:43). Sale to MWT Corp., et al., by Adams Communications approved by FCC September 9, 1987. Sale to Adams Communications by Springfield Television Corp. approved by FCC January 9, 1984 (Vol. 23:35).

**Represented (sales):** TeleRep Inc.

**Personnel:**

Tim Ermish, General Manager.

Ken Freedman, General Sales Manager.

Kirt Burtman, Local Sales Manager.

Patty Penn, National Sales Manager.

Renai Bodley, News Director.

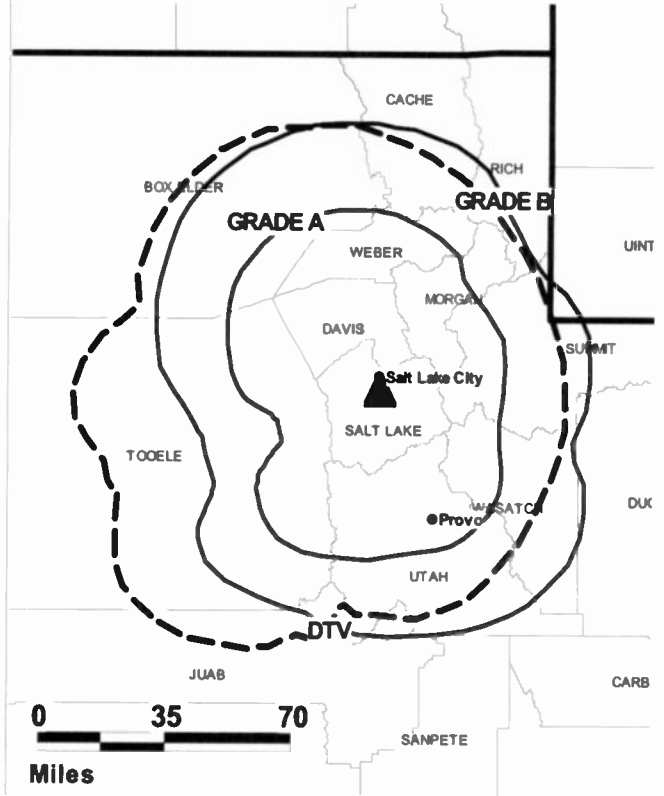
Al Schultz, Chief Engineer.

Melanie Say, Program & Promotion Director.

Laurie Rawling, Production Manager.

Tammy Bryant, Traffic Manager.

KSTU BMPCT-19870805KF GRANTED: 10/21/1987



© 2007 Warren Communications News

**Rates:** On request.

**City of License:** Salt Lake City. **Station DMA:** Salt Lake City, UT. **Rank:** 35.

Circulation © 2006 Nielsen. Coverage based on Nielsen study.

GrandTotal	Cable TV Households	Non-cable TV Households	Total TV Households
Estimated Station Totals *	333,460	421,340	754,800
Average Weekly Circulation (2006)	181,320	239,474	420,794
Average Daily Circulation (2006)			173,239
Station DMA Total	Cable TV Households	Non-cable TV Households	Total TV Households
Estimated Station Totals *	332,410	419,830	752,240
Average Weekly Circulation (2006)	181,085	239,238	420,323
Average Daily Circulation (2006)			173,044
Other DMA Total	Cable TV Households	Non-cable TV Households	Total TV Households
Estimated Station Totals *	1,050	1,510	2,560
Average Weekly Circulation (2006)	235	236	471
Average Daily Circulation (2006)			195

\*Estimated station totals are sums of the Nielsen TV and Cable TV household estimates for each county in which the station registers viewing of more than 5% as per the Nielsen Survey Methods.

**KSTU-DT**  
**Ch. 28**

**Network Service:** FOX.

**Grantee:** Fox Television Stations Inc., 5020 W. Amelia Earhart Dr., Salt Lake City, UT 84116.

**Studio:** 5020 W. Amelia Earhart Dr., Salt Lake City, UT 84116.

**Mailing Address:** 5020 W. Amelia Earhart Dr., Salt Lake City, UT 84116.

**Phone:** 801-532-1300; 801-536-1313. **Fax:** 801-536-1325.

**E-mail:** news@fox13.com

**Web Site:** http://www.fox13.com

**Technical Facilities:** Channel No. 28 (554-560 MHz). Authorized power: 800-kw max. visual. Antenna: 4049-ft above av. terrain, 249-ft. above ground.

Latitude	40°	39'	32"
Longitude	112°	12'	08"

Holds CP for change to 350-kw max. visual, 3970-ft above av. terrain, 168-ft. above ground, 9134-ft. above sea level; lat. 40° 39' 33", long. 112° 12' 08", BMPCDT-20060609ABM.

**Note:** Latitude and longitude coordinates shown are based on the North American Datum of 1927 (NAD 27) as currently required by the Mass Media Bureau of the FCC.

**Ownership:** Fox Television Holdings Inc. (Group Owner).

**Began Operation:** May 1, 2002. Standard Definition.

**Personnel:**

Tim Ermish, General Manager.

Ken Freedman, General Sales Manager.

Kirt Burtman, Local Sales Manager.

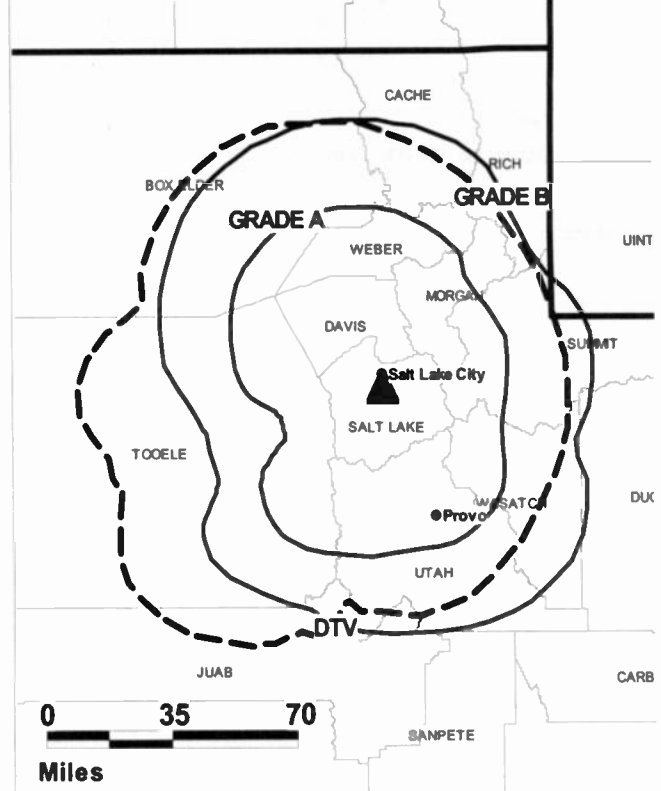
Patty Penn, National Sales Manager.

Renal Bodley, News Director.

Al Schultz, Chief Engineer.

Melanie Say, Program & Promotion Director.

**KSTU-DT BMPCDT-20060609ABM GRANTED: 7/6/2006**



© 2007 Warren Communications News

Laurie Rawling, Production Manager.

Tammy Bryant, Traffic Manager.

City of License: Salt Lake City. Station DMA: Salt Lake City, UT. Rank: 35.

Nielsen Data: Not available.

**KTMW**  
**Ch. 20**

**Network Service:** IND.

**Licensee:** Alpha & Omega Communications LLC, 530 East 100 South, No. 204, Salt Lake City, UT 84102.

**Studio:** 314 S. Redwood Rd., Salt Lake City, UT 84014.

**Mailing Address:** 314 S. Redwood Rd., Salt Lake City, UT 84014.

**Phone:** 801-973-9838. **Fax:** 801-973-7145.

**Web Site:** <http://www.tv20.tv>

**Technical Facilities:** Channel No. 20 (506-512 MHz). Authorized power: 1660-kw max. visual. Antenna: 3842-ft above av. terrain, 194-ft. above ground, 9045-ft. above sea level.

Latitude	40°	39'	12"
Longitude	112°	12'	06"

**Transmitter:** 0.5-mi. S of Farnsworth Peak.

**Note:** Latitude and longitude coordinates shown are based on the North American Datum of 1927 (NAD 27) as currently required by the Mass Media Bureau of the FCC.

**Ownership:** Alpha & Omega Communications LLC.

**Began Operation:** March 31, 2001. Sale to present owner by Channel 20 Television Co. LLC approved by FCC May 29, 2003.

**Represented (legal):** Wood, Maines & Brown Chartered.

**Represented (sales):** Apex Media Sales Inc.

**Personnel:**

**Danny Ermel, General & Program Manager.**

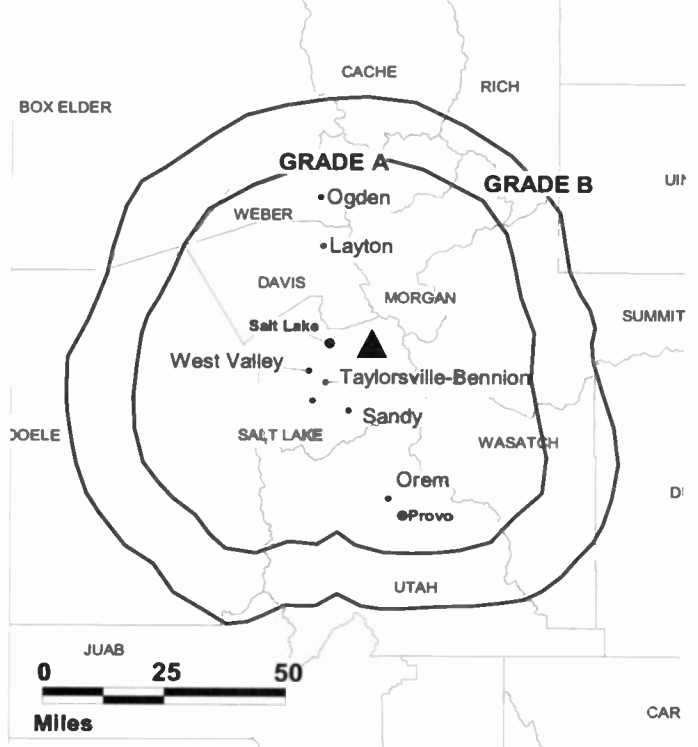
**Micah Coleman, Chief Engineer.**

**Bob Whitney, Business Manager.**

**Zac Galanis, Promotion & Creative Services Director.**

**Tim Jorgenfen, Production Manager.**

**KTMW BMPCT-19990308KF GRANTED: 5/12/1999**



**Michael McFarland, Traffic Manager.**

**City of License:** Salt Lake City. **Station DMA:** Salt Lake City, UT. **Rank:** 35.

**Nielsen Data:** Not available.



**KTVX**  
Ch. 4

**Network Service:** ABC.

**Licensee:** Clear Channel Broadcasting Licenses Inc., 200 E. Basse Rd., San Antonio, TX 78209.

**Studio:** 2175 West 1700 South, Salt Lake City, UT 84104.

**Mailing Address:** 2175 West 1700 South, Salt Lake City, UT 84104.

**Phone:** 801-975-4444. **Fax:** 801-975-4442.

**E-mail:** news@abc4.tv

**Web Site:** http://www.4utah.com

**Technical Facilities:** Channel No. 4 (66-72 MHz). Authorized power: 32.4-kw visual, 4.9-kw aural. Antenna: 3870-ft above av. terrain, 131-ft. above ground, 9470-ft. above sea level.

Latitude 40° 36' 50"  
Longitude 112° 11' 05"

**Transmitter:** Nelson Peak, 18-mi. SW of Salt Lake City.

**Digital Facilities:** Channel No. 40 (626-632 MHz). Power: 475.7-kw visual, aural. Antenna: 4121-ft above av. terrain, 255-ft. above ground, 9290-ft. above sea level.

Latitude 40° 39' 33"  
Longitude 112° 12' 007"

**Note:** Latitude and longitude coordinates shown are based on the North American Datum of 1927 (NAD 27) as currently required by the Mass Media Bureau of the FCC.

**Multichannel TV Sound:** Stereo and separate audio program.

**News Service:** ABC NewsOne.

**Ownership:** Clear Channel Communications Inc. (Group Owner).

**Began Operation:** July 1, 1948. To comply with Justice Dept. consent decree, Fox swapped station with KMOL-TV San Antonio, TX for Clear Channel Broadcasting's KFTC Bemidji, MN & WFTC Minneapolis-St. Paul, MN. FCC approved deal September 21, 2001. (Television Digest, Vol. 41:41). Sale to Fox Television Stations Inc. by United Television Inc. approved by FCC July 23, 2001 (Vol. 40:34; 41:31). Sale to United Television Inc. by Screen Gems Stations Inc., subsidiary of Columbia Pictures Industries Inc., approved by FCC August 12, 1975 (Vol. 15:18). Sale to Screen Gems by TLF Broadcasters Inc. (Time Inc.) approved by FCC November 5, 1959 (Vol. 15:30, 45). Sale to Time Inc. by Intermountain Broadcasting & Television Corp. (S. S. Fox, et al.) approved by FCC June 24, 1953 (Vol. 9:14, 26).

**Represented (sales):** Millennium Sales & Marketing.

**Represented (legal):** Wiley, Rein & Fielding.

**Represented (engineering):** Hammett & Edison Inc.

**Personnel:**

Steve Spendlove, General Manager.

David D'Antouno, General Sales Manager.

Kalvin Pike, Local Sales Manager.

Jon Fischer, News Director.

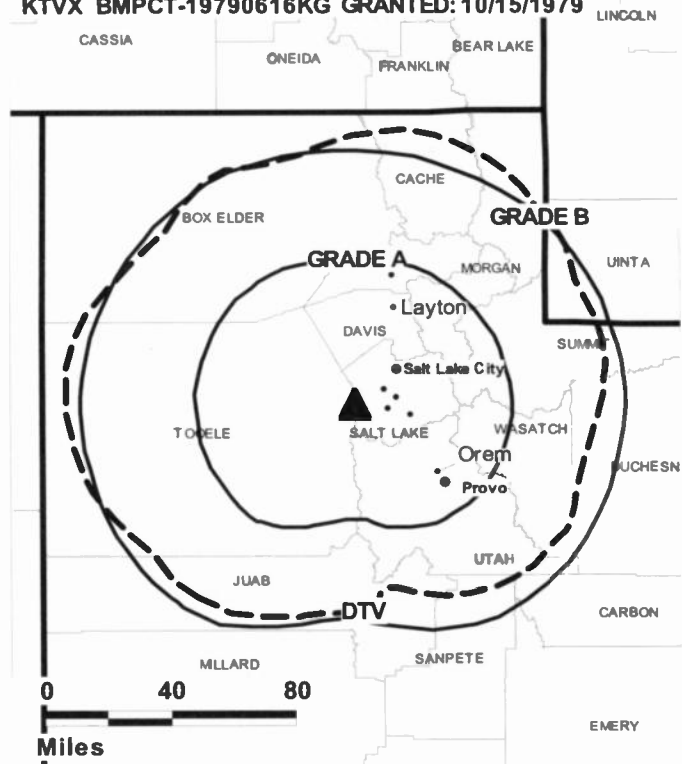
Robert Lyon, Chief Engineer.

Ida Anderson, Business Manager.

Mike Spiecha, Production Manager.

Barb Thorp, Corporate Development.

**KTVX BMPCT-19790616KG GRANTED: 10/15/1979**



© 2007 Warren Communications News

Scott Terrill, Creative Services Director.

Chris Trujillo, Traffic Manager.

Rates: On request.

City of License: Salt Lake City. Station DMA: Salt Lake City, UT. Rank: 35.

Circulation © 2006 Nielsen. Coverage based on Nielsen study.

GrandTotal	Cable TV Households	Non-cable TV Households	Total TV Households
Estimated Station Totals *	335,130	421,340	756,470
Average Weekly Circulation (2006)	215,016	252,003	467,019
Average Daily Circulation (2006)			195,472
Station OMA Total	Cable TV Households	Non-cable TV Households	Total TV Households
Estimated Station Totals *	332,410	419,830	752,240
Average Weekly Circulation (2006)	214,366	251,796	466,162
Average Daily Circulation (2006)			195,370
Other OMA Total	Cable TV Households	Non-cable TV Households	Total TV Households
Estimated Station Totals *	2,720	1,510	4,230
Average Weekly Circulation (2006)	650	207	857
Average Daily Circulation (2006)			102

\*Estimated station totals are sums of the Nielsen TV and Cable TV household estimates for each county in which the station registers viewing of more than 5% as per the Nielsen Survey Methods.

**KTVX-DT**

**Ch. 40**

**Network Service:** IND, ABC.

**Licensee:** Clear Channel Broadcasting Licenses Inc., 200 E. Basse Rd., San Antonio, TX 78209.

**Studio:** 2175 West 1700 South, Salt Lake City, UT 84104.

**Mailing Address:** 2175 West 1700 South, Salt Lake City, UT 84104.

**Phone:** 801-975-4444. **Fax:** 801-975-4442.

**E-mail:** news@abc4.tv

**Web Site:** http://www.4utah.com

**Technical Facilities:** Channel No. 40 (626-632 MHz). Authorized power: 475.7-kw visual, aural. Antenna: 4121-ft above av. terrain, 255-ft. above ground, 9290-ft. above sea level.

Latitude	40°	39'	33"
Longitude	112°	12'	007"

**Note:** Latitude and longitude coordinates shown are based on the North American Datum of 1927 (NAD 27) as currently required by the Mass Media Bureau of the FCC.

**Ownership:** Clear Channel Communications Inc. (Group Owner).

**Began Operation:** Station operating; no on-air date.

**Personnel:**

Steve Spendlove, General Manager.

David D'Antuono, General Sales Manager.

Kalvin Pike, Local Sales Manager.

Jon Fischer, News Director.

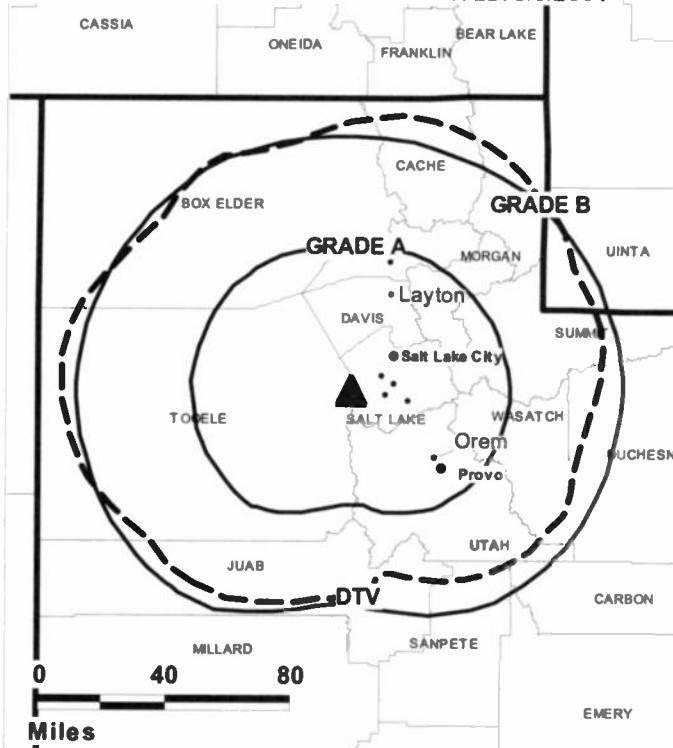
Robert Lyon, Chief Engineer.

Ida Anderson, Business Manager.

Mike Spiecha, Production Manager.

Barb Thorp, Corporate Development.

**KTVX-DT BPCDT-19980830AAA GRANTED: 8/3/2001**



© 2007 Warren Communications News

Scott Terrill, Creative Services Director.

Chris Trujillo, Traffic Manager.

City of License: Salt Lake City. Station DMA: Salt Lake City, UT. Rank: 35.

Nielsen Data: Not available.

**KUTV**

**Ch. 2**

(Operates satellite KUSG, St. George)

**Network Service:** CBS.

**Licensee:** KUTV Holdings Inc., 2000 K St. NW, Suite 725, Washington, DC 20006.

**Studio:** 299 S. Main St., Suite 150, Salt Lake City, UT 84111.

**Mailing Address:** 299 S. Main St., Suite 150, Salt Lake City, UT 84111.

**Phone:** 801-973-3000. **Fax:** 801-973-3369.

**Web Site:** <http://www.kutv2.com>

**Technical Facilities:** Channel No. 2 (54-60 MHz). Authorized power: 45.7-kw visual, 9.12-kw aural. Antenna: 3061-ft above av. terrain, 217-ft. above ground, 8684-ft. above sea level.

Latitude 40° 36' 22"  
Longitude 112° 09' 46"

Holds CP for change to 29.5-kw visual, 4088-ft above av. terrain, 215-ft. above ground, 9252-ft. above sea level; lat. 40° 39' 35.20", long. 112° 12' 04.70", BPCT-20040730AJQ.

**Digital Facilities:** Channel No. 34 (590-596 MHz). Power: 523.1-kw max. visual. Antenna: 3025-ft above av. terrain, 137-ft. above ground.

Latitude 40° 36' 22"  
Longitude 112° 09' 46"

**Note:** Latitude and longitude coordinates shown are based on the North American Datum of 1927 (NAD 27) as currently required by the Mass Media Bureau of the FCC.

**Multichannel TV Sound:** Stereo only.

**News Services:** Conus, AP.

**Ownership:** CBS Corp. (Group Owner).

**Began Operation:** September 10, 1954. Sale to KUTV Inc. by Frank C. Carman, Grant R. Wrathall & Keams-Tribune Corp. approved by FCC March 7, 1956 (Television Digest, Vol. 11:31, 38; 12:10). Acquisition of Keams-Tribune Corp. minority interest approved by FCC January 29, 1972. Transfer of control to VS & A Hughes approved by FCC October 18, 1993. Sale to NBC approved by FCC February 28, 1995 (Vol. 34:34, 48, 52). Transfer of control to CBS/Group W approved by FCC August 16, 1995 (Vol. 35:34). Sale to present owner from CBS Inc. approved by FCC May 3, 2000.

**Represented (sales):** CBS/Group W TV Sales.

**Represented (legal):** Leventhal, Senter & Lerman PLLC.

**Personnel:**

David Phillips, Vice President & General Manager.

Scott Jones, Operations Director.

Kent Crawford, Sales Director.

Doug Beck, Local Sales Manager.

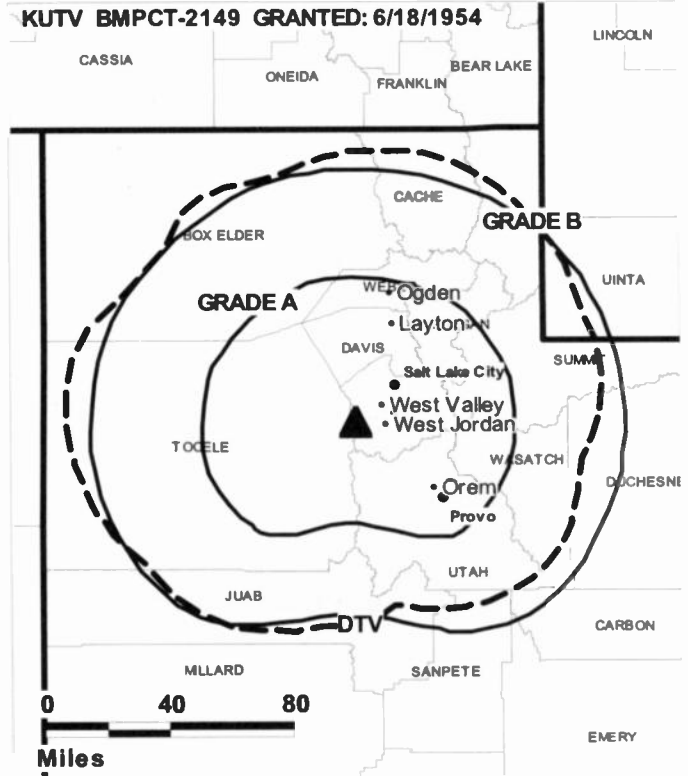
Judy Copier, Local Sales Manager.

Paul Garner, National Sales Manager.

Tanya Vea, News Director.

Kip Greene, Engineering Director.

Ron Clem, Business Manager.



© 2007 Warren Communications News

Emma Birchill, Program Director & Traffic Manager.

John Greene, Marketing Director.

Heather Burch, Promotion Director.

**Rates:** On request.

**City of License:** Salt Lake City. **Station DMA:** Salt Lake City, UT. **Rank:** 35.

Circulation © 2006 Nielsen. Coverage based on Nielsen study.

GrandTotal	Cable TV Households	Non-cable TV Households	Total TV Households
Estimated Station Totals *	335,130	421,340	756,470
Average Weekly Circulation (2006)	228,320	262,277	490,597
Average Daily Circulation (2006)			242,763
Station DMA Total	Cable TV Households	Non-cable TV Households	Total TV Households
Estimated Station Totals *	332,410	419,830	752,240
Average Weekly Circulation (2006)	227,113	262,091	489,204
Average Daily Circulation (2006)			242,510
Other DMA Total	Cable TV Households	Non-cable TV Households	Total TV Households
Estimated Station Totals *	2,720	1,510	4,230
Average Weekly Circulation (2006)	1,207	186	1,393
Average Daily Circulation (2006)			253

\*Estimated station totals are sums of the Nielsen TV and Cable TV household estimates for each county in which the station registers viewing of more than 5% as per the Nielsen Survey Methods.

**KUTV-DT**

**Ch. 34**

**Network Service:** CBS.

**Licensee:** KUTV Holdings Inc., 600 New Hampshire Ave. NW, Suite 1200, Washington, DC 20037.

**Studio:** 299 S. Main St., Suite 150, Salt Lake City, UT 84111.

**Mailing Address:** 299 S. Main St., Suite 150, Salt Lake City, UT 84111.

**Phone:** 801-973-3000. **Fax:** 801-973-3369.

**Web Site:** <http://kutv.cbsnow.com>

**Technical Facilities:** Channel No. 34 (590-596 MHz). Authorized power: 523.1-kw max. visual. Antenna: 3025-ft above av. terrain, 137-ft. above ground.

Latitude	40°	36'	22"
Longitude	112°	09'	46"

Holds CP for change to 423-kw max. visual, 4157-ft above av. terrain, 289-ft. above ground; lat. 40° 39' 33", long. 112° 12' 07", BMPCDT-20010510AAA.

**Note:** Latitude and longitude coordinates shown are based on the North American Datum of 1927 (NAD 27) as currently required by the Mass Media Bureau of the FCC.

**Ownership:** CBS Corp. (Group Owner).

**Began Operation:** January 15, 2002. High Definition.

**Personnel:**

**Dave Phillips**, Vice President & General Manager.

**Scott Jones**, Operations Director.

**Kent Crawford**, Sales Director.

**Doug Beck**, Local Sales Manager.

**Judy Copler**, Local Sales Manager.

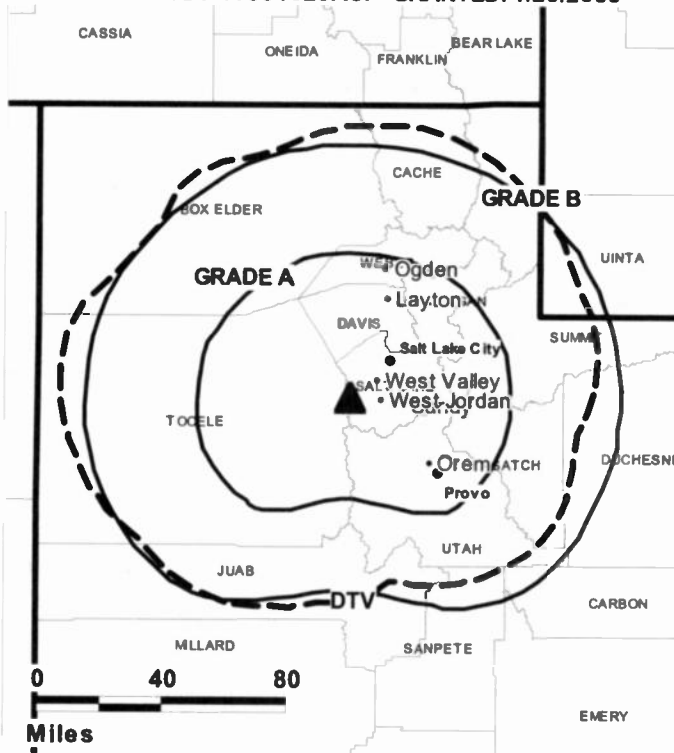
**Paul Garner**, National Sales Manager.

**Tanya Vea**, News Director.

**Kip Greene**, Chief Engineer.

**Ron Clem**, Business Manager.

**KUTV-DT BPCDT-19991025ACP GRANTED: 1/28/2000**



© 2007 Warren Communications News

**Emma Birchill**, Program Director & Traffic Manager.

**John Greene**, Marketing Director.

**Heather Burch**, Promotion Director.

**City of License:** Salt Lake City. **Station DMA:** Salt Lake City, UT. **Rank:** 35.

**Nielsen Data:** Not available.

**KUSG**  
**Ch. 12**  
 (Satellite of KUTV, Salt Lake City)

**Network Service:** CBS.

**Licensee:** KUTV Holdings Inc., 2000 K St. NW, Suite 725, Washington, DC 20006.

**Studio:** 299 S. Main St., Suite 150, Salt Lake City, UT 84111.

**Mailing Address:** 299 S. Main St., Suite 150, Salt Lake City, UT 84111.

**Phone:** 801-973-3346; 801-973-3000. **Fax:** 801-973-3369.

**Web Site:** <http://www.kutv2.com>

**Technical Facilities:** Channel No. 12 (204-210 MHz). Authorized power: 9.8-kw visual. Antenna: 138-ft above av. terrain, 23-ft. above ground, 3133-ft. above sea level.

Latitude 37° 03' 49"  
 Longitude 113° 34' 20"

**Transmitter:** Webb Hill, approx. 2.8-mi. S of St. George.

**Digital Facilities:** Channel No. 9 (186-192 MHz). Power: 3.2-kw visual. Antenna: 141-ft above av. terrain, 23-ft. above ground.

Latitude 37° 03' 48"  
 Longitude 113° 34' 23"

**FCC Digital File Number:** BPCDT-19991101ACB. Granted: April 09, 2001.

**Note:** Latitude and longitude coordinates shown are based on the North American Datum of 1927 (NAD 27) as currently required by the Mass Media Bureau of the FCC.

**Ownership:** CBS Corp. (Group Owner).

**Began Operation:** August 11, 1999. Sale to present owner from CBS Inc. approved by FCC May 3, 2000.

**Represented (sales):** CBS Sales.

**Represented (legal):** CBS Legal.

**Personnel:**

David Phillips, Vice President & General Manager.

Scott Jones, Operations Director.

Kent Crawford, Sales Director.

Doug Beck, Local Sales Manager.

Judy Copier, Local Sales Manager.

Paul Garner, National Sales Manager.

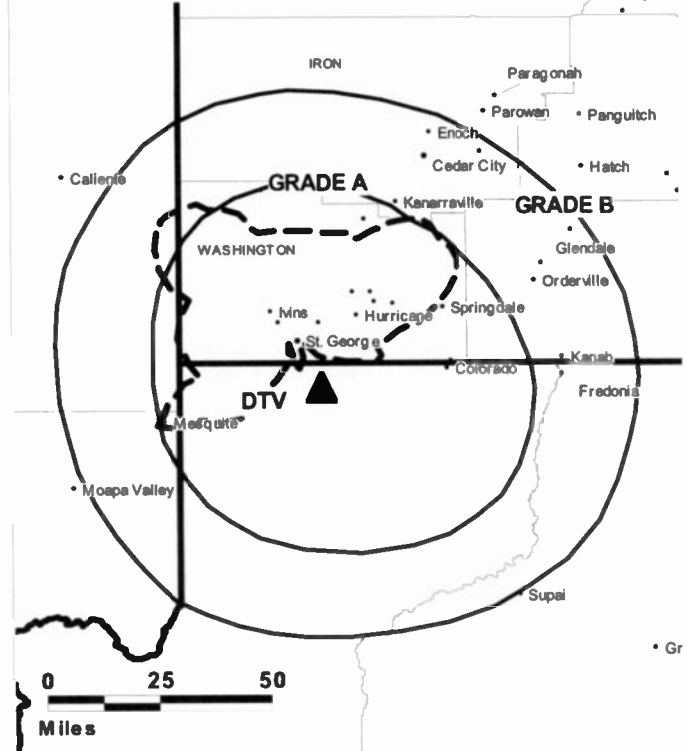
Steve Charlier, News Director.

Kip Greene, Chief Engineer.

Ron Clem, Business Manager.

Emma Birchill, Program Director & Traffic Manager.

KUSG BMPCT-19910415KE GRANTED: 4/16/1992



© 2007 Warren Communications News

John Greene, Marketing Director.

Heather Burch, Promotion Director.

**Highest 30 Sec. Rate:** \$0.00.

**City of License:** St. George. **Station DMA:** Salt Lake City, UT. **Rank:** 35.

Circulation © 2006 Nielsen. Coverage based on Nielsen study.

GrandTotal	Cable		Total
	TV Households	Non-cable TV Households	
Estimated Station Totals *	0	20,020	20,020
Average Weekly Circulation (2006)	0	2,082	2,082
Average Daily Circulation (2006)			741

Station DMA Total	Cable		Total
	TV Households	Non-cable TV Households	
Estimated Station Totals *	0	20,020	20,020
Average Weekly Circulation (2006)	0	2,082	2,082
Average Daily Circulation (2006)			741

\*Estimated station totals are sums of the Nielsen TV and Cable TV household estimates for each county in which the station registers viewing of more than 5% as per the Nielsen Survey Methods.

**KUSG-DT**

**Ch. 9**

**Network Service:** FOX.

**Grantee:** KUTV Holdings Inc., 600 New Hampshire Ave. NW, Suite 1200, Washington, DC 20037.

**Studio:** 299 S. Main St., Suite 150, Salt Lake City, UT 84111.

**Mailing Address:** 299 S. Main St., Suite 150, Salt Lake City, UT 84111.

**Phone:** 801-973-3000; 801-973-3346. **Fax:** 801-973-3369.

**Web Site:** <http://www.kutv2.com>

**Technical Facilities:** Channel No. 9 (186-192 MHz). Authorized power: 3.2-kw visual. Antenna: 141-ft above av. terrain, 23-ft. above ground.

Latitude	37°	03'	48"
Longitude	113°	34'	23"

**Note:** Latitude and longitude coordinates shown are based on the North American Datum of 1927 (NAD 27) as currently required by the Mass Media Bureau of the FCC.

**Ownership:** CBS Corp. (Group Owner).

**Began Operation:** November 11, 2002. High Definition.

**Personnel:**

**David Phillips**, Vice President & General Manager.

**Scott Jones**, Operations Director.

**Kent Crawford**, Sales Director.

**Doug Beck**, Local Sales Manager.

**Judy Copler**, Local Sales Manager.

**Paul Garner**, National Sales Manager.

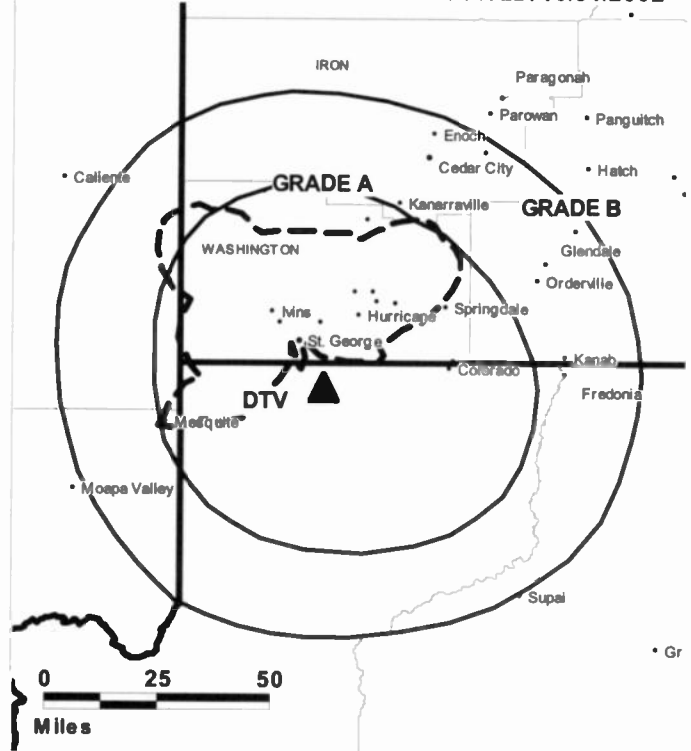
**Steve Charlier**, News Director.

**Kip Greene**, Engineering Director.

**Ron Clem**, Business Manager.

**Emma Birchill**, Program Director & Traffic Manager.

**KUSG-DT BMPCDT-20021029AAT GRANTED: 10/31/2002**



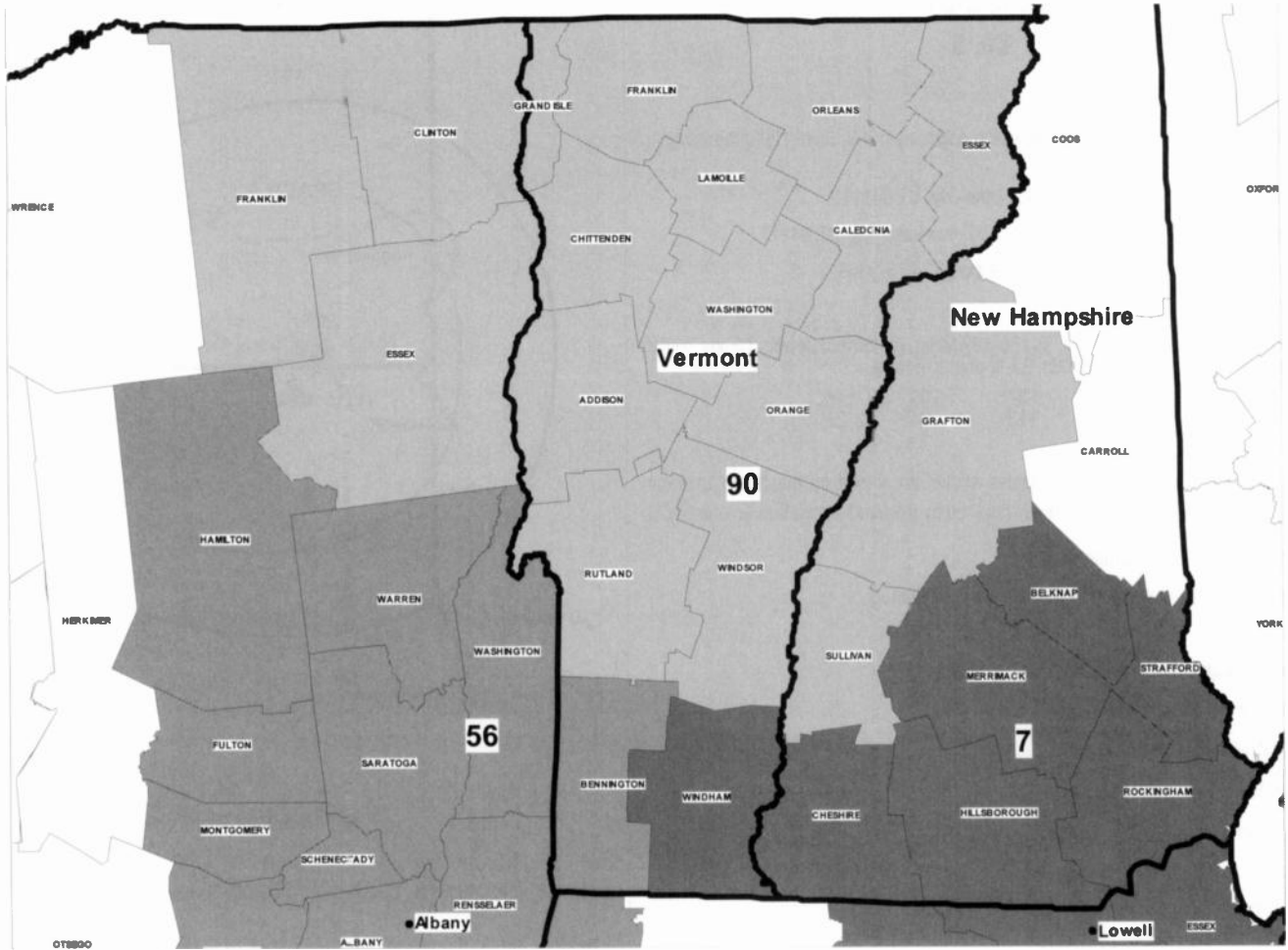
© 2007 Warren Communications News

**John Greene**, Marketing Director.

**Heather Burch**, Promotion Director.

**City of License:** St. George. **Station DMA:** Salt Lake City, UT. **Rank:** 35.

**Nielsen Data:** Not available.



© 2007 Warren Communications News

MARKET	NIELSEN OMA TV HOUSEHOLDS	RANK	MARKET AREA COMMERCIAL STATIONS
Boston, MA-Manchester, NH	2,372,030	7	WBPX (68); WBPX-DT (32); WBZ-DT (30); WBZ-TV (4); WCVB-DT (20); WCVB-TV (5); WDPX (58); WDPX-DT (40); WFXT (25); WFXT-DT (31); WHDH-DT (42); WHDH-TV (7); WLVI-DT (41); WLVI-TV (56); WMFP (62); WMFP-DT (18); WMUR-DT (59); WMUR-TV (9); WNEU (60); WNEU-DT (34); WPXG (21); WPXG-DT (33); WSBK-DT (39); WSBK-TV (38); WUNI (27); WUNI-DT (29); WUTF-DT (23); WUTF-TV (66); WWDP (46); WWDP-DT (52); WZMY-DT (35); WZMY-TV (50)
Albany-Schenectady-Troy, NY	554,970	56	WCDC-DT (36); WCDC-TV (19); WCWN (45); WCWN-DT (43); WNYA (51); WNYT (13); WNYT-DT (12); WRGB (6); WRGB-DT (39); WTEN (10); WTEN-DT (26); WXXA-DT (7); WXXA-TV (23); WYPX (55); WYPX-DT (50)
Burlington, VT-Plattsburgh, NY	327,480	90	WCAX-TV (3); WFFF-TV (44); WNNE (31); WNNE-DT (25); WPTZ (5); WVNY (22)

**Vermont *Digital* Station Totals as of October 1, 2006**

	VHF	UHF	TOTAL
Commercial Television	0	1	1
Educational Television	1	2	3
	1	3	4

**Vermont Analog Station Totals as of October 1, 2006**

	VHF	UHF	TOTAL
Commercial Television	1	3	4
Educational Television	0	4	4
	1	7	8

**WCAX-TV**  
**Ch. 3**

**Network Service:** CBS.

**Licensee:** Mount Mansfield Television Inc., Joy Dr., South Burlington, VT 05403.

**Studio:** 30 Joy Dr., South Burlington, VT 05403.

**Mailing Address:** Box 4508, Burlington, VT 05406.

**Phone:** 802-652-6300. **Fax:** 802-652-6319.

**E-mail:** pmartin@wcax.com; channel3@wcax.com

**Web Site:** http://www.wcax.com

**Technical Facilities:** Channel No. 3 (60-66 MHz). Authorized power: 37.6-kw visual, 7.4-kw aural. Antenna: 2740-ft above av. terrain, 116-ft. above ground, 4176-ft. above sea level.

Latitude 44° 31' 36"  
Longitude 72° 48' 57"

**Transmitter:** Atop Mount Mansfield.

**Digital Facilities:** Channel No. 53 (704-710 MHz). Power: 801-kw max. visual. Antenna: 2753-ft above av. terrain, 134-ft. above ground, 4146-ft. above sea level.

Latitude 44° 31' 32.4"  
Longitude 72° 48' 57.8"

**FCC Digital File Number:** BPCDT-19991028AFC. Granted: May 25, 2000.

**Note:** Latitude and longitude coordinates shown are based on the North American Datum of 1927 (NAD 27) as currently required by the Mass Media Bureau of the FCC.

**Multichannel TV Sound:** Stereo and separate audio program.

**Satellite Earth Stations:** Transmitter Harris; Harris, 9-meter C-band; RCA Americom, Ku-band; Scientific-Atlanta, 6-meter Ku-band; Scientific-Atlanta, Harris receivers.

**SNG Mobile Dish:** Midwest Communications, 2.3-meter Ku-band.

**News Services:** CNN Newsource, AP.

**Ownership:** Mount Mansfield Television Inc.

**Began Operation:** September 3, 1954.

**Represented (sales):** Harrington, Righter & Parsons Inc.

**Represented (legal):** Wilmer Hale.

**Personnel:**

Peter R. Martin, Vice President & General Manager.

Bruce Grindle, General Sales Manager.

Judith Fisher, Local Sales Manager.

Marselis Parsons, News Director.

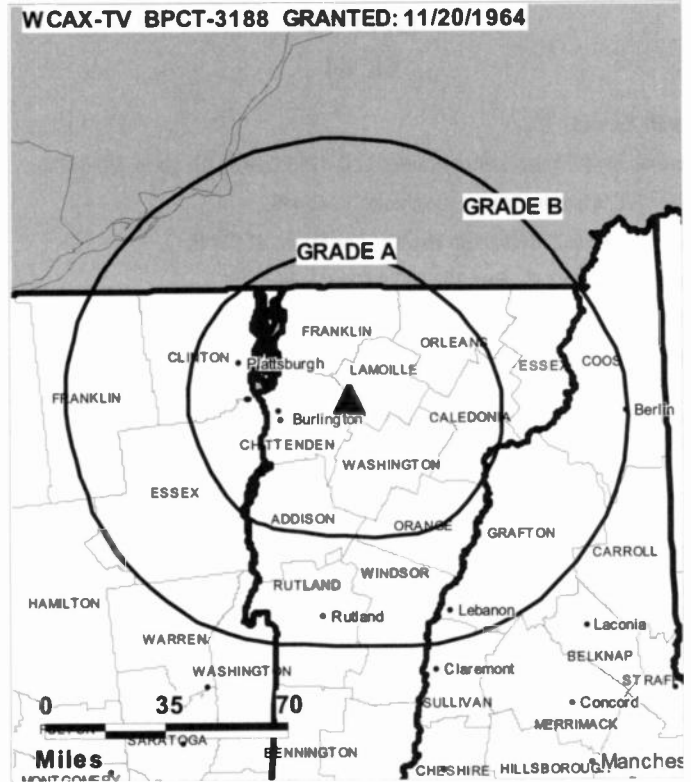
Theodore Teffner, Chief Engineer.

Peg Doolin, Business Manager.

Meredith Neary, Programming & Public Service Coordinator.

Phil Scharf, Commercial Director & Production Supervisor.

Jlm Strader, Director, Creative Services.



© 2007 Warren Communications News

**Brenda Bouvier, Technical Manager & Traffic Manager.**

**Rates:** On request.

**City of License:** Burlington. **Station DMA:** Burlington, VT-Plattsburgh, NY. **Rank:** 90.

Circulation © 2006 Nielsen. Coverage based on Nielsen study.

GrandTotal	Cable TV Households	Non-cable TV Households	Total TV Households
Estimated Station Totals *	228,400	150,950	379,350
Average Weekly Circulation (2006)	142,581	84,601	227,182
Average Daily Circulation (2006)			121,561
Station DMA Total	Cable TV Households	Non-cable TV Households	Total TV Households
Estimated Station Totals *	177,380	145,170	322,550
Average Weekly Circulation (2006)	126,981	84,115	211,096
Average Daily Circulation (2006)			116,026
Other DMA Total	Cable TV Households	Non-cable TV Households	Total TV Households
Estimated Station Totals *	51,020	5,780	56,800
Average Weekly Circulation (2006)	15,600	486	16,086
Average Daily Circulation (2006)			5,535

\*Estimated station totals are sums of the Nielsen TV and Cable TV household estimates for each county in which the station registers viewing of more than 5% as per the Nielsen Survey Methods.



**WFFF-TV**

**Ch. 44**

**Network Service:** FOX.

**Licensee:** Smith Media License Holdings LLC, 1215 Cole St., St. Louis, MO 63106.

**Studio:** 298 Mountain View Dr., Colchester, VT 05446.

**Mailing Address:** 298 Mountain View Dr., Colchester, VT 05446.

**Phone:** 802-660-9333. **Fax:** 802-660-8673.

**E-mail:** bsally@fox44.net

**Web Site:** http://www.fox44.net

**Technical Facilities:** Channel No. 44 (650-656 MHz). Authorized power: 1460-kw max. visual. Antenna: 2756-ft above av. terrain, 148-ft. above ground, 4147-ft. above sea level.

Latitude 44° 31' 32"  
 Longitude 72° 48' 54"

**Transmitter:** Mount Mansfield, 20-mi. from Burlington.

**Digital Facilities:** Channel No. 43 (644-650 MHz). Power: 47-kw max. visual. Antenna: 2753-ft above av. terrain, 125-ft. above ground, 4137-ft. above sea level.

Latitude 44° 31' 33"  
 Longitude 72° 48' 57"

**FCC Digital File Number:** BPCDT-1991029ABX. Granted: March 13, 2006.

**Note:** Latitude and longitude coordinates shown are based on the North American Datum of 1927 (NAD 27) as currently required by the Mass Media Bureau of the FCC.

**Ownership:** Smith Media License Holdings LLC (Group Owner).

**Began Operation:** August 31, 1997. Sale to present owner by Smith Broadcasting of Vermont LLC approved by FCC November 8, 2004. Sale to Smith Broadcasting of Vermont LLC by Champlain Valley Telecasting Inc. approved by FCC November 30, 1998.

**Represented (sales):** Blair Television.

**Represented (legal):** Dow, Lohnes & Albertson PLLC.

**Represented (engineering):** Denny & Associates PC.

**Personnel:**

Bill Sally, General Manager.

Leigh Gross, Operations, Program & Traffic Manager.

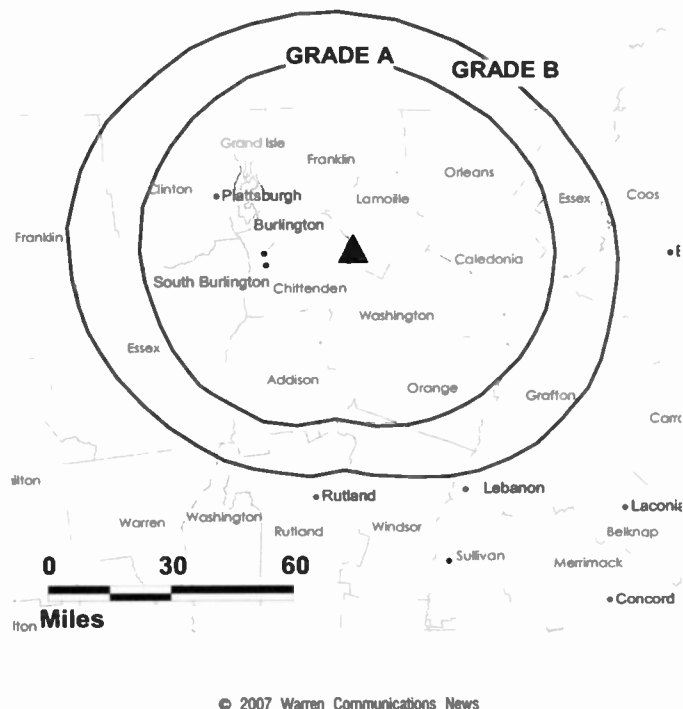
Gena Boyden, General & Local Sales Manager.

Andy Fraser, Studio Engineer.

Martha St. Denis, Business Manager.

Jeff York, Promotions & Creative Services Director.

**WFFF-TV BMPCT-960212KG GRANTED: 5/17/96**



**Rates:** On request.

**City of License:** Burlington. **Station DMA:** Burlington, VT-Plattsburgh, NY. Rank: 90.

Circulation © 2006 Nielsen. Coverage based on Nielsen study.

GrandTotal	Cable TV Households	Non-cable TV Households	Total TV Households
Estimated Station Totals *	177,380	145,170	322,550
Average Weekly Circulation (2006)	70,827	40,377	111,204
Average Daily Circulation (2006)			33,494
Station OMA Total	Cable TV Households	Non-cable TV Households	Total TV Households
Estimated Station Totals *	177,380	145,170	322,550
Average Weekly Circulation (2006)	70,827	40,377	111,204
Average Daily Circulation (2006)			33,494

\*Estimated station totals are sums of the Nielsen TV and Cable TV household estimates for each county in which the station registers viewing of more than 5% as per the Nielsen Survey Methods.

**WVNY**  
**Ch. 22**

**Network Service:** ABC.

**Licensee:** Lambert Broadcasting of Burlington LLC, 100 N. Crescent Dr., Suite 200, Beverly Hills, CA 90210.

**Studio:** 530 Shelburn Rd., Burlington, VT 05401.

**Mailing Address:** PO Box 22, Burlington, VT 05402.

**Phone:** 802-860-2222. **Fax:** 802-865-9976.

**E-mail:** mservis@abc22.com

**Web Site:** http://www.abc22.com

**Technical Facilities:** Channel No. 22 (518-524 MHz). Authorized power: 1000-kw max. & 589-kw horizontal visual, 100-kw & 58.9-kw horizontal aural. Antenna: 2740-ft above av. terrain, 309-ft. above ground, 4172-ft. above sea level.

Latitude 44° 31' 40"  
Longitude 72° 48' 58"

**Transmitter:** Mount Mansfield.

**Digital Facilities:** Channel No. 13 (210-216 MHz). Power: 10-kw visual, aural. Antenna: 2726-ft above av. terrain, 98-ft. above ground, 4111-ft. above sea level.

Latitude 44° 31' 33"  
Longitude 72° 48' 57"

**FCC Digital File Number:** BPCDT-19991027ACA. Granted: March 13, 2006.

**Note:** Latitude and longitude coordinates shown are based on the North American Datum of 1927 (NAD 27) as currently required by the Mass Media Bureau of the FCC.

**News Service:** AP.

**Ownership:** Michael Lambert.

**Began Operation:** April 19, 1968. Left air April 2, 1971; resumed operation September 17, 1971. Sale to International TV Corp. (Donald G. Martin, et al.) by Vermont-New York TV Inc. approved by FCC April 17, 1974. Sale to Citadel Communications by International TV Corp. approved by FCC October 18, 1982. Sale to U.S. Broadcast Group LP by Citadel Communications approved by FCC November 9, 1995. Sale to C-22 FCC Licensee Subsidiary LLC by U.S. Broadcast group approved by FCC April 23, 1998. Sale to present owner by C-22 FCC Licensee Subsidiary LLC approved by FCC May 20, 2005.

**Represented (sales):** Continental Television Sales.

**Represented (sales):** Canadian Communications Co.

**Represented (legal):** Covington & Burling.

**Personnel:**

Erik Storck, General Manager & General Sales Manager.

Ken Kaszubowski, Operations Manager & Program Director.

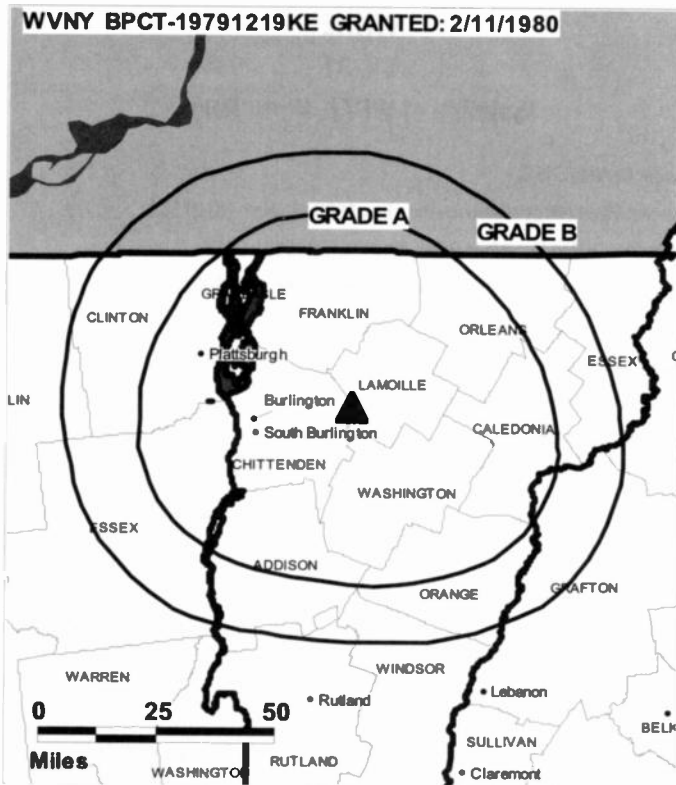
Joe Colucci, Local Sales Manager.

Matt Servis, Chief Engineer.

Ethan Bond, Business Manager.

Linda Noyes, Promotion Director.

Chad Conant, Production Director.



© 2007 Warren Communications News

**Yvette Constantine, Traffic Manager.**

**Highest 30 Sec. Rate:** \$2000.

**City of License:** Burlington. **Station DMA:** Burlington, VT-Plattsburgh, NY. **Rank:** 90.

Circulation © 2006 Nielsen. Coverage based on Nielsen study.

GrandTotal	Cable TV Households	Non-cable TV Households	Total TV Households
Estimated Station Totals *	211,900	145,170	357,070
Average Weekly Circulation (2006)	79,809	47,775	127,584
Average Daily Circulation (2006)			42,020
Station DMA Total	Cable TV Households	Non-cable TV Households	Total TV Households
Estimated Station Totals *	177,380	145,170	322,550
Average Weekly Circulation (2006)	78,048	47,775	125,823
Average Daily Circulation (2006)			41,813
Other DMA Total	Cable TV Households	Non-cable TV Households	Total TV Households
Estimated Station Totals *	34,520	0	34,520
Average Weekly Circulation (2006)	1,761	0	1,761
Average Daily Circulation (2006)			207

\*Estimated station totals are sums of the Nielsen TV and Cable TV household estimates for each county in which the station registers viewing of more than 5% as per the Nielsen Survey Methods.

**WNNE**  
**Ch. 31**  
**(Satellite of WPTZ, North Pole)**

**Network Service:** NBC.

**Licensee:** Hearst-Argyle Stations Inc., Box 1800, Raleigh, NC 27602.

**Studio:** 203 DeWitt Dr., White River Junction, VT 05001-2027.

**Mailing Address:** PO Box 1310, White River Junction, VT 05001.

**Phone:** 802-295-3100. **Fax:** 802-295-3983.

**E-mail:** news@wnne.com

**Web Site:** http://www.wnne.com

**Technical Facilities:** Channel No. 31 (572-578 MHz). Authorized power: 1820-kw max. visual. Antenna: 2244-ft above av. terrain, 121-ft. above ground, 3261-ft. above sea level.

Latitude 43° 26' 38"  
 Longitude 72° 27' 17"

**Transmitter:** Mount Ascutney, Windsor, VT.

**Digital Facilities:** Channel No. 25 (536-542 MHz). Power: 117-kw max. visual. Antenna: 2136-ft above av. terrain, 266-ft. above ground, 3127-ft. above sea level.

Latitude 43° 26' 15"  
 Longitude 72° 27' 08"

**FCC Digital File Number:** BPCDT-19991101AEW. Granted: January 24, 2003.

**Note:** Latitude and longitude coordinates shown are based on the North American Datum of 1927 (NAD 27) as currently required by the Mass Media Bureau of the FCC.

**Satellite Earth Stations:** Harris, 6.1-meter Ku-band; Scientific-Atlanta, 7-meter C-band; Harris, 3-meter Ku-band; Vertex, 4.5-meter Ku-band; Scientific-Atlanta, Harris receivers.

**News Services:** Skycom, Potomac News Service, NBC News Channel, AP.

**Ownership:** Hearst-Argyle Television Inc. (Group Owner).

**Began Operation:** September 27, 1978.

**Represented (sales):** Eagle Television Sales.

**Personnel:**

Paul Sands, President & General Manager.

Bruce Lawson, General Sales Manager.

Pete James, Local Sales Manager.

Andrew Wormser, News Director.

Andrew Lombard, Chief Engineer.

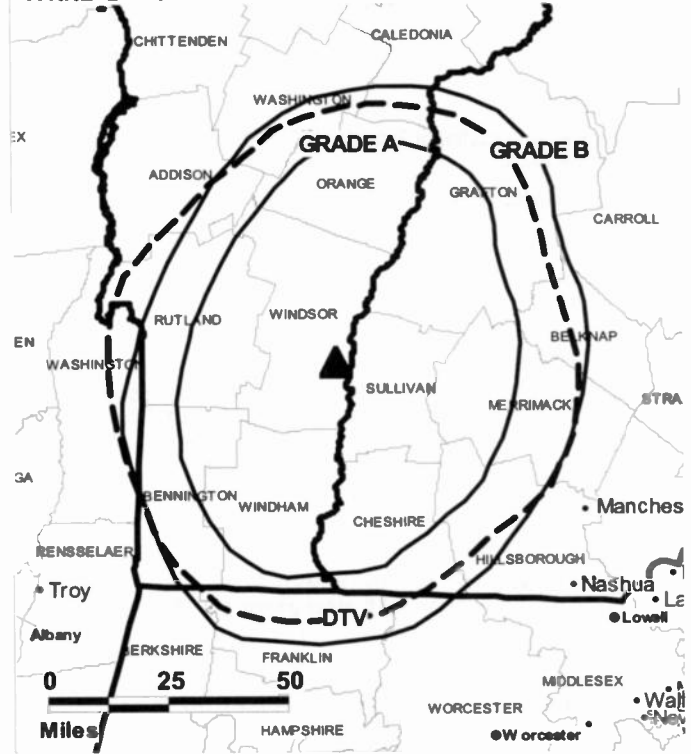
Doug Johnson, Business Manager.

Jim Gratton, Production Manager.

Laura Lareau, Traffic Manager.

**Rates:** On request.

**WNNE BPCT-20020516AAK GRANTED: 10/28/2002**



© 2007 Warren Communications News

**City of License:** Hartford. **Station DMA:** Burlington, VT-Plattsburgh, NY. **Rank:** 90.

Circulation © 2006 Nielsen. Coverage based on Nielsen study.

GrandTotal	Cable TV Households	Non-cable TV Households	Total TV Households
Estimated Station Totals *	147,340	46,540	193,880
Average Weekly Circulation (2006)	38,880	11,690	50,570
Average Daily Circulation (2006)			19,855
Station DMA Total	Cable TV Households	Non-cable TV Households	Total TV Households
Estimated Station Totals *	80,300	46,540	126,840
Average Weekly Circulation (2006)	24,385	11,690	36,075
Average Daily Circulation (2006)			16,561
Other DMA Total	Cable TV Households	Non-cable TV Households	Total TV Households
Estimated Station Totals *	67,040	0	67,040
Average Weekly Circulation (2006)	14,495	0	14,495
Average Daily Circulation (2006)			3,294

\*Estimated station totals are sums of the Nielsen TV and Cable TV household estimates for each county in which the station registers viewing of more than 5% as per the Nielsen Survey Methods.

**WNNE-DT**  
**Ch. 25**

**Network Service:** NBC.

**Licensee:** Hearst-Argyle Stations Inc., Box 1800, Raleigh, NC 27602.

**Studio:** 203 DeWitt Dr., White River Junction, VT 05001-2027.

**Mailing Address:** PO Box 1310, White River Junction, VT 05001.

**Phone:** 802-295-3100. **Fax:** 802-295-3983.

**E-mail:** sales@wnne.com

**Web Site:** http://www.wnne.com

**Technical Facilities:** Channel No. 25 (536-542 MHz). Authorized power: 117-kw max. visual. Antenna: 2136-ft above av. terrain, 266-ft. above ground, 3127-ft. above sea level.

Latitude	43°	26'	15"
Longitude	72°	27'	08"

**Note:** Latitude and longitude coordinates shown are based on the North American Datum of 1927 (NAD 27) as currently required by the Mass Media Bureau of the FCC.

**Satellite Earth Stations:** Harris, 3-meter Ku-band; Vertex, 4.5-meter Ku-band; Harris, 6.1-meter Ku-band; Scientific-Atlanta, 7-meter C-band; Scientific-Atlanta, Harris receivers.

**Ownership:** Hearst-Argyle Television Inc. (Group Owner).

**Began Operation:** Station operating; no on-air date.

**Represented (sales):** Eagle Television Sales.

**Personnel:**

**Paul Sands,** President & General Manager.

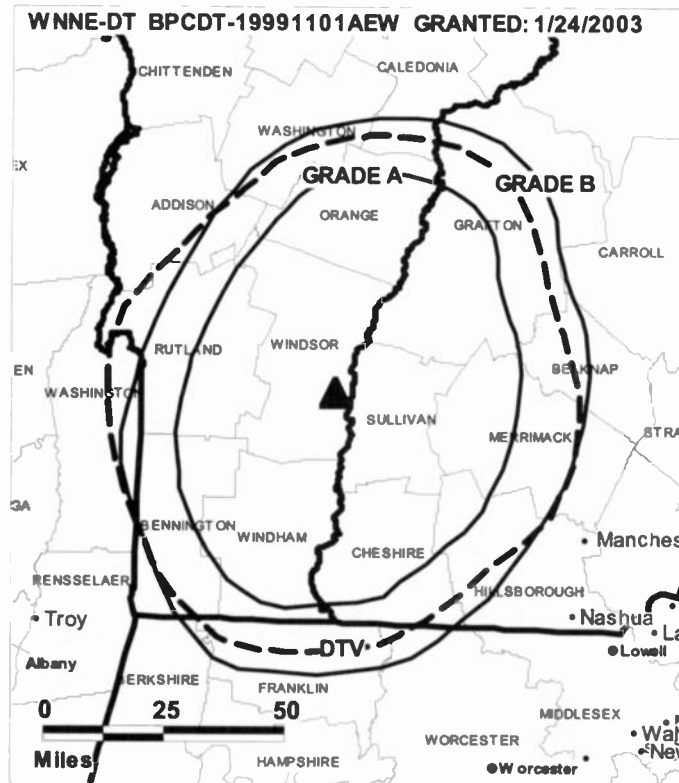
**Bruce Lawson,** General Sales Manager.

**Pete James,** Local Sales Manager.

**Andrew Wormser,** News Director.

**Andrew Lombard,** Chief Engineer.

**Doug Johnson,** Business Manager.



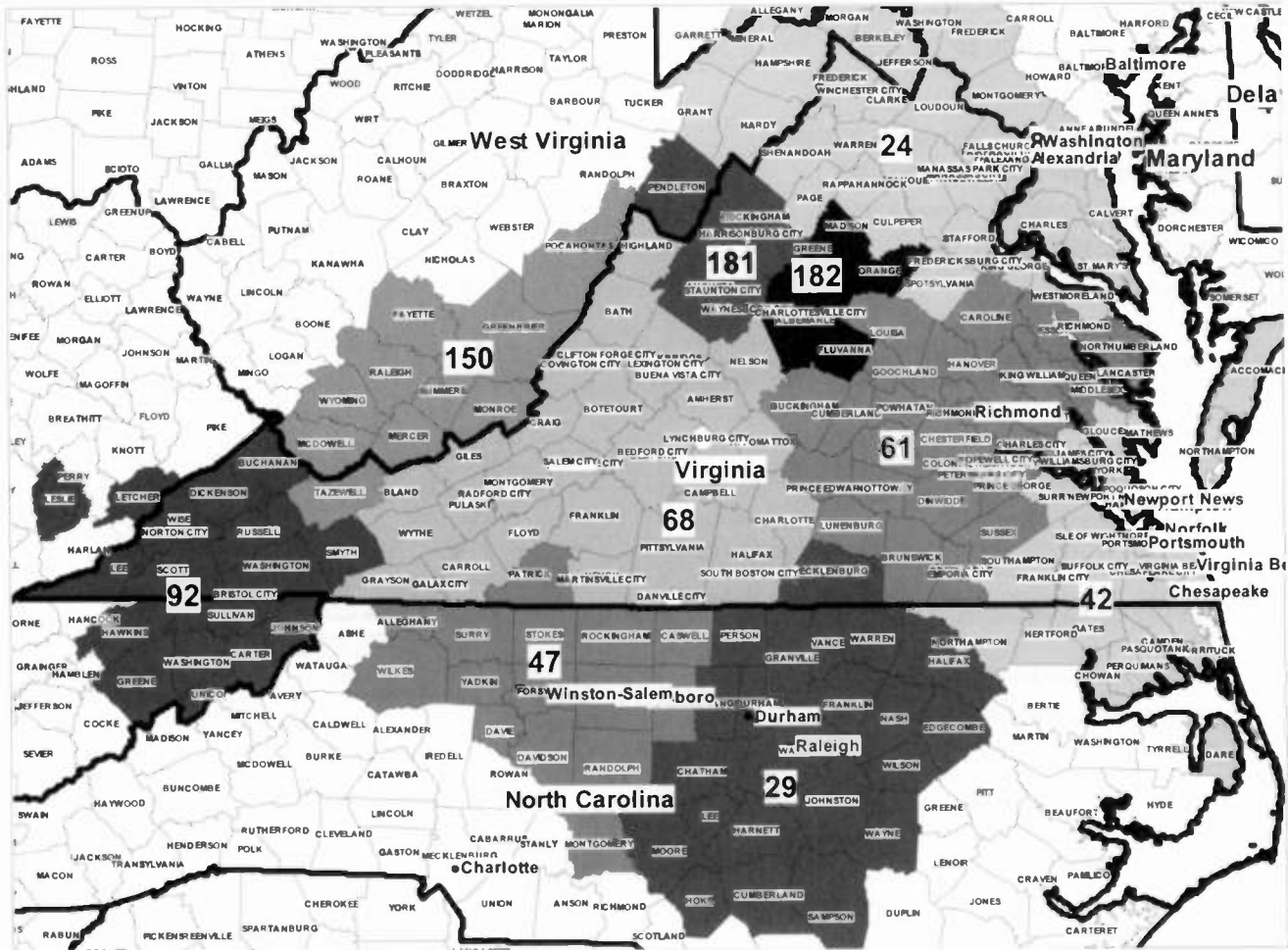
© 2007 Warren Communications News

**Jim Gratton,** Production Manager.

**Laura Lareau,** Traffic Manager.

**City of License:** Hartford. **Station DMA:** Burlington, VT-Plattsburgh, NY. **Rank:** 90.

**Nielsen Data:** Not available.



© 2007 Warren Communications News

MARKET	NIELSEN DMA TV HOUSEHOLDS	RANK	MARKET AREA COMMERCIAL STATIONS
Baltimore, MD	1,097,290	24	WBAL-DT (59); WBAL-TV (11); WBFF (45); WBFF-DT (46); WJZ-DT (38); WJZ-TV (13); WMAR-DT (52); WMAR-TV (2); WNUV (54); WNUV-DT (40); WUTB (24); WUTB-DT (41)
Raleigh-Durham (Fayetteville), NC	1,006,330	29	WFPX (62); WFPX-DT (36); WLFL (22); WLFL-DT (57); WNCN (17); WNCN-DT (55); WRAL-DT (53); WRAL-TV (5); WRAY-DT (42); WRAY-TV (30); WRAX (50); WRAX-DT (49); WRDC (28); WRDC-DT (27); WRPX (47); WRPX-DT (15); WTVD (11); WTVD-DT (52); WUVC-DT (38); WUVC-TV (40)
Norfolk-Portsmouth-Newport News, VA	712,790	42	WAVY-DT (31); WAVY-TV (10); WGNT (27); WGNT-DT (50); WHRE (21); WPXV (49); WPXV-DT (46); WSKY-TV (4); WTKR (3); WTKR-DT (40); WTVZ-DT (38); WTVZ-TV (33); WVBT (43); WVBT-DT (29); WVEC-DT (41); WVEC-TV (13)
Greensboro-High Point-Winston Salem, NC	660,570	47	WCWG (20); WCWG-DT (19); WFMY-DT (51); WFMY-TV (2); WGHP (8); WGHP-DT (35); WGPX (16); WGPX-DT (14); WLXI-DT (43); WLXI-TV (61); WMYV (48); WMYV-DT (33); WXII-DT (31); WXII-TV (12); WXLV-DT (29); WXLV-TV (45)
Richmond-Petersburg, VA	517,800	61	WRIC-DT (22); WRIC-TV (8); WRLH-DT (26); WRLH-TV (35); WTVR-DT (25); WTVR-TV (6); WUPV (65); WUPV-DT (47); WWBT (12); WWBT-DT (54)
Roanoke-Lynchburg, VA	445,840	68	WDBJ (7); WDBJ-DT (18); WDRL-DT (41); WDRL-TV (24); WFXR-DT (17); WFXR-TV (27); WPXR (38); WPXR-DT (36); WSET-DT (34); WSET-TV (13); WSLV-DT (30); WSLV-TV (10); WWCW (21); WWCW-DT (20)
Tri-Cities (Bristol, VA-Kingsport-Johnson City, TN)	326,560	92	WCYB-DT (28); WCYB-TV (5); WEMT (39); WEMT-DT (38); WJHL-DT (58); WJHL-TV (11); WKPT-DT (27); WKPT-TV (19); WLFV (68); WLFV-DT (49)
Bluefield-Beckley-Oak Hill, WV	145,550	150	WLFB (40); WLFB-DT (14); WOAY-DT (50); WOAY-TV (4); WVNS-DT (8); WVNS-TV (59); WVA (6); WVA-DT (46)
Harrisonburg, VA	87,630	181	WHSV-DT (49); WHSV-TV (3)
Charlottesville, VA	83,850	182	WCAV (19); WVIR-DT (32); WVIR-TV (29)

(Continued on next page)

---

**Virginia *Digital* Station Totals as of October 1, 2006**

	VHF	UHF	TOTAL
Commercial Television	0	25	25
Educational Television	2	9	11
	<hr/>	<hr/>	<hr/>
	2	34	36

---

---

**Virginia Analog Station Totals as of October 1, 2006**

	VHF	UHF	TOTAL
Commercial Television	11	16	27
Educational Television	0	10	11
	<hr/>	<hr/>	<hr/>
	11	26	37

---

**WFDC-DT**

**Ch. 15**

**Network Service:** TEL.

**Grantee:** Telefutura D.C. LLC, 1999 Avenue of the Stars, Suite 3050, Los Angeles, CA 90067.

**Studio:** 962 Wayne Ave., Suite 900, Silver Spring, Md 20910.

**Mailing Address:** 962 Wayne Ave., Suite 900, Silver Spring, MD 20910.

**Phone:** 301-589-0030. **Fax:** 301-495-9556.

**Technical Facilities:** Channel No. 15 (476-482 MHz). Authorized power: 900-kw max. visual. Antenna: 568-ft above av. terrain, 410-ft. above ground, 797-ft. above sea level.

Latitude	38°	56'	24"
Longitude	77°	004'	54"

**Note:** Latitude and longitude coordinates shown are based on the North American Datum of 1927 (NAD 27) as currently required by the Mass Media Bureau of the FCC.

**Ownership:** Univision Communications Inc. (Group Owner).

**Began Operation:** Station operating under Special Temporary Authority at 175-kw max. visual; no on-air date

**Personnel:**

**Rolo Duartez**, Acting General Manager.

**Rudy Guernica**, Station Manager & General Sales Manager.

**Oscar Rodriguez**, Local Sales Manager.

**Eydlie Palmieri**, National Sales Manager.

**Fred Willard**, Chief Engineer.

**Mini Capers**, Business Manager.

**Ermelinda Guevara**, Traffic Manager.

WFDC-DT BPCDT-19991028ADH GRANTED: 11/5/2004



© 2007 Warren Communications News

**City of License:** Arlington. **Station DMA:** Washington, DC (Hagerstown, MD).

**Rank:** 8.

**Nielsen Data:** Not available.

**WFDC-TV**  
**(formerly KFDC)**  
**Ch. 14**

**Network Service:** TEL.

**Licensee:** Telefutera D.C. LLC, 1999 Avenue of the Stars, Suite 3050, Los Angeles, CA 90067.

**Studio:** 962 Wayne Ave., Suite 900, Silver Spring, MD 20910.

**Mailing Address:** 962 Wayne Ave., Suite 900, Silver Spring, MD 20910.

**Phone:** 301-589-0030. **Fax:** 301-495-9556.

**Technical Facilities:** Channel No. 14 (470-476 MHz). Authorized power: 2680-kw visual, aural. Antenna: 718-ft above av. terrain, 650-ft. above ground, 1010-ft. above sea level.

Latitude	38°	52'	28"
Longitude	77°	13'	24"

Holds CP for change to 568-ft above av. terrain, 407-ft. above ground, 797-ft. above sea level; BMPCT-20041217AXU.

**Digital Facilities:** Channel No. 15 (476-482 MHz). Power: 900-kw max. visual. Antenna: 568-ft above av. terrain, 410-ft. above ground, 797-ft. above sea level.

Latitude	38°	56'	24"
Longitude	77°	004'	54"

**FCC Digital File Number:** BPCDT-19991028ADH. Granted: November 05, 2004.

**Note:** Latitude and longitude coordinates shown are based on the North American Datum of 1927 (NAD 27) as currently required by the Mass Media Bureau of the FCC.

**Ownership:** Univision Communications Inc. (Group Owner).

**Began Operation:** August 3, 1993. Sale to Broadcasting Media Partners Inc. pends. Sale to present owner by Urban Broadcasting Corp., Debtor-in-Possession approved by FCC June 1, 2001. Involuntary assignment to Urban Broadcasting Corp., Debtor-in-Possession approved by FCC March 28, 2001.

**Personnel:**

**Rolo Duartez**, Acting General Manager.

**Rudy Guernica**, Station Manager & General Sales Manager.

**Oscar Rodriguez**, Local Sales Manager.

**Eydie Palmelri**, National Sales Manager.

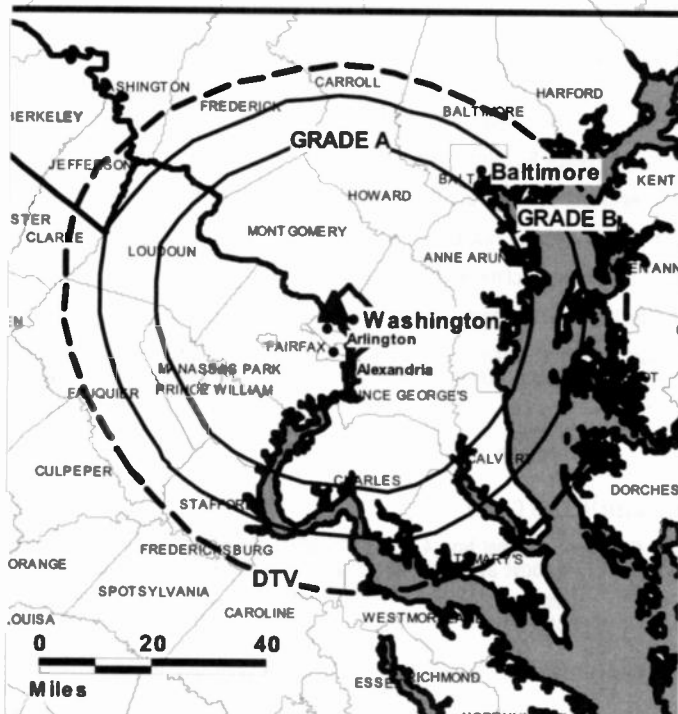
**Fred Willard**, Chief Engineer.

**Mini Capers**, Business Manager.

**Ermelinda Guevara**, Traffic Manager.

**Rates:** On request.

WFDC-TV BMPCT-20041217AXU GRANTED: 2/4/2005



© 2007 Warren Communications News

**City of License:** Arlington. **Station DMA:** Washington, DC (Hagerstown, MD).

**Rank:** 8.

Circulation © 2006 Nielsen. Coverage based on Nielsen study.

GrandTotal	Cable TV Households	Non-cable TV Households	Total TV Households
Estimated Station Totals *	667,260	325,040	992,300
Average Weekly Circulation (2006)	44,758	23,553	68,311
Average Daily Circulation (2006)			22,095
Station DMA Total	Cable TV Households	Non-cable TV Households	Total TV Households
Estimated Station Totals *	667,260	325,040	992,300
Average Weekly Circulation (2006)	44,758	23,553	68,311
Average Daily Circulation (2006)			22,095

\*Estimated station totals are sums of the Nielsen TV and Cable TV household estimates for each county in which the station registers viewing of more than 5% as per the Nielsen Survey Methods.



**WUPV**  
**Ch. 65**

**Network Service:** CW.

**Licensee:** Bell Broadcasting LLC, c/o Brooks, Pierce, McLendon, Humphrey & Leonard LLP, PO Box 1800, Raleigh, NC 27602.

**Studio:** 3914 Wistar Rd., Richmond, VA 23228.

**Mailing Address:** 3914 Wistar Rd., Richmond, VA 23228-2815.

**Phone:** 804-672-6565. **Fax:** 804-672-6571.

**E-mail:** gwalsh@upnrichmond.com

**Web Site:** http://www.upnrichmond.com

**Technical Facilities:** Channel No. 65 (776-782 MHz). Authorized power: 2690-kw max. visual. Antenna: 860-ft above av. terrain, 869-ft. above ground, 968-ft. above sea level.

Latitude	37°	44'	32"
Longitude	77°	15'	18"

**Transmitter:** Hanover County.

**Digital Facilities:** Channel No. 47 (668-674 MHz). Power: 1000-kw max. visual. Antenna: 817-ft above av. terrain, 830-ft. above ground, 925-ft. above sea level.

Latitude	37°	44'	31"
Longitude	77°	15'	15"

**FCC Digital File Number:** BPCDT-19990928AAL. Granted: March 07, 2001.

**Note:** Latitude and longitude coordinates shown are based on the North American Datum of 1927 (NAD 27) as currently required by the Mass Media Bureau of the FCC.

**Ownership:** TV-65 Broadcasting LLC.

**Began Operation:** March 9, 1990. Sale to Bell Broadcasting by Christel Broadcasting approved by FCC February 7, 1997. Sale to present owner by Bell Broadcasting approved by FCC July 18, 1997. Sale to Southeastern Media Holdings Inc. pends.

**Represented (legal):** Brooks, Pierce, McLendon, Humphrey & Leonard LLP.

**Represented (sales):** Blair Television.

**Represented (engineering):** Smith & Fisher.

**Personnel:**

Gerald Walsh, General Manager.

John Rezabeck, General Sales Manager.

Rodney Bryant, Local Sales Manager.

Ryan Harris, National Sales Manager.

Bob Pectelidis, Corporate Director of Engineering.

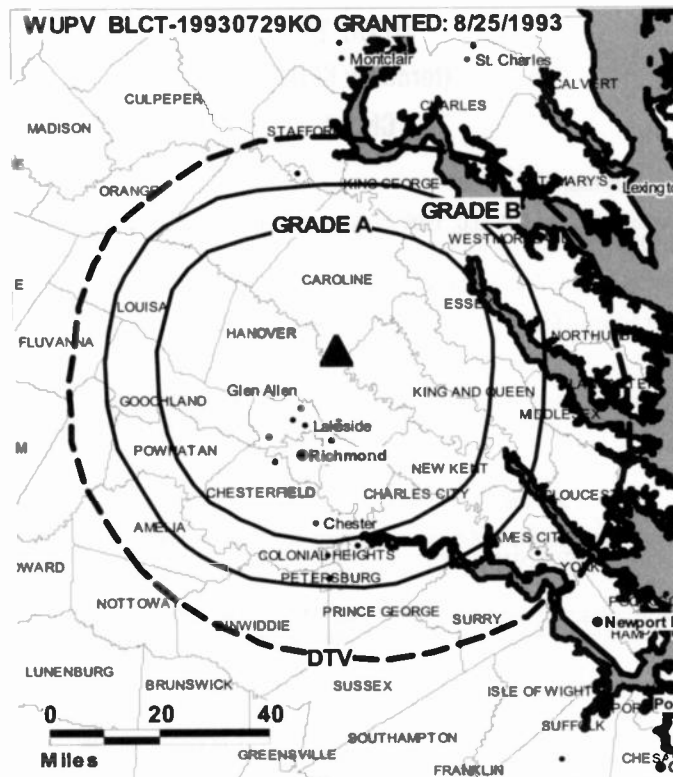
Jeremy Bradbury, Chief Engineer.

Tiffany Humphrey, Business & Traffic Manager.

Steve Wasilik, Program & Promotion Director.

Danny Woodruff, Operations & Production Manager.

Blake Peddicord, Research Director.



© 2007 Warren Communications News

**Ward Howarth, Creative Services Director.**

**Rates:** On request.

**City of License:** Ashland. **Station DMA:** Richmond-Petersburg, VA. **Rank:** 61.

Circulation © 2006 Nielsen. Coverage based on Nielsen study.

GrandTotal	Cable TV Households	Non-cable TV Households	Total TV Households
Estimated Station Totals *	315,590	193,300	508,890
Average Weekly Circulation (2006)	95,112	42,870	137,982
Average Daily Circulation (2006)			50,520
Station DMA Total	Cable TV Households	Non-cable TV Households	Total TV Households
Estimated Station Totals *	308,870	179,240	488,110
Average Weekly Circulation (2006)	93,956	41,836	135,792
Average Daily Circulation (2006)			50,141
Other DMA Total	Cable TV Households	Non-cable TV Households	Total TV Households
Estimated Station Totals *	6,720	14,060	20,780
Average Weekly Circulation (2006)	1,156	1,034	2,190
Average Daily Circulation (2006)			379

\*Estimated station totals are sums of the Nielsen TV and Cable TV household estimates for each county in which the station registers viewing of more than 5% as per the Nielsen Survey Methods.

**WUPV-DT**

**Ch. 47**

**Network Service:** CW.

**Licensee:** Bell Broadcasting LLC, c/o Brooks, Pierce, McLendon, Humphrey & Leonard LLP, PO Box 1800, Raleigh, NC 27602.

**Studio:** 3914 Wistar Rd., Richmond, VA 23228.

**Mailing Address:** 3914 Wistar Rd., Richmond, VA 23228-2815.

**Phone:** 804-672-6565. **Fax:** 804-672-6571.

**E-mail:** gwalsh@upnrichmond.com

**Web Site:** http://www.upnrichmond.com

**Technical Facilities:** Channel No. 47 (668-674 MHz). Authorized power: 1000-kw max. visual. Antenna: 817-ft above av. terrain, 830-ft. above ground, 925-ft. above sea level.

Latitude	37°	44'	31"
Longitude	77°	15'	15"

**Note:** Latitude and longitude coordinates shown are based on the North American Datum of 1927 (NAD 27) as currently required by the Mass Media Bureau of the FCC.

**Ownership:** TV-65 Broadcasting LLC.

**Began Operation:** Station operating; no on-air date.

**Represented (legal):** Brooks, Pierce, McLendon, Humphrey & Leonard LLP.

**Represented (sales):** Blair Television.

**Personnel:**

**Gerald Walsh, General Manager.**

**John Rezabeck, General Sales Manager.**

**Rodney Bryant, Local Sales Manager.**

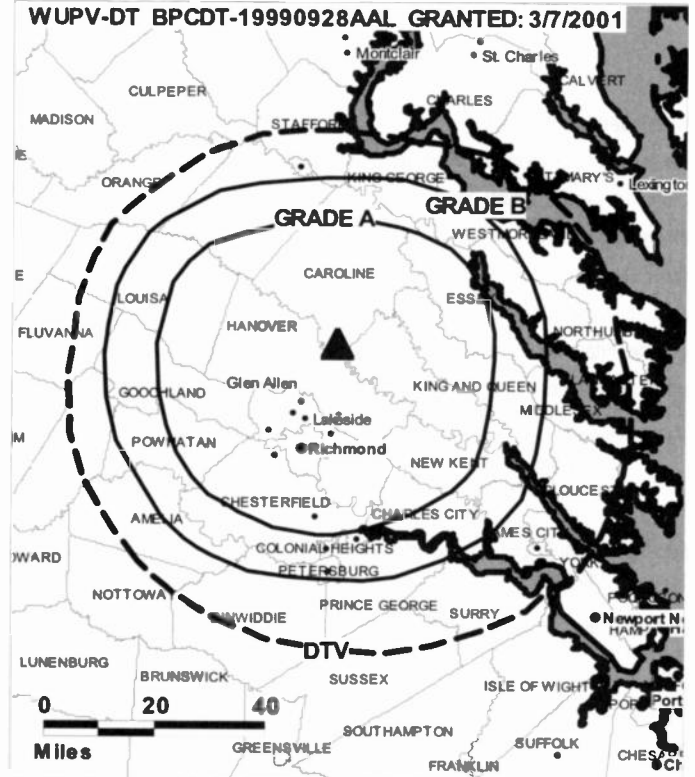
**Ryan Harris, National Sales Manager.**

**Bob Pectelidis, Corporate Director of Engineering.**

**Jeremy Bradbury, Chief Engineer.**

**Tiffany Humphrey, Business & Traffic Manager.**

**WUPV-DT BPCDT-19990928AAL GRANTED: 3/7/2001**



© 2007 Warren Communications News

**Steve Wasilik, Program & Promotion Director.**

**Danny Woodruff, Operations & Production Manager.**

**Blake Peddicord, Research Director.**

**Ward Howarth, Creative Services Director.**

**City of License:** Ashland. **Station DMA:** Richmond-Petersburg, VA. **Rank:** 61.

**Nielsen Data:** Not available.

**WCYB-DT**  
**Ch. 28**

**Network Service:** CW, NBC.

**Licensee:** BlueStone License Holdings Inc., 8802 Shannon Way, Wichita, KS 67206.

**Studio:** 101 Lee St., Bristol, VA 24201.

**Mailing Address:** 101 Lee St., Bristol, VA 24201.

**Phone:** 276-645-1555. **Fax:** 276-645-1513.

**E-mail:** jbowman@wcyb.tv; info@wcyb.tv

**Web Site:** http://www.wcyb.com

**Technical Facilities:** Channel No. 28 (554-560 MHz). Authorized power: 182.5-kw max. visual. Antenna: 2484-ft above av. terrain, 394-ft. above ground, 4606-ft. above sea level.

Latitude	36°	26'	57.80"
Longitude	82°	006'	29.20"

**Note:** Latitude and longitude coordinates shown are based on the North American Datum of 1927 (NAD 27) as currently required by the Mass Media Bureau of the FCC.

**Satellite Earth Stations:** Transmitter Harris; Harris, 3-meter Ku-band; Comtech, 3.8-meter Ku-band; Harris, 6.1-meter Ku-band; Harris, 6.1-meter C-band; Standard Communications, Harris receivers.

**Ownership:** BlueStone TV Holdings Inc. (Group Owner).

**Represented (legal):** Hogan & Hartson LLP.

**Represented (sales):** Petry Television Inc.

**Personnel:**

Jim Martin, General Manager.

Jim Bowman, Sales Manager.

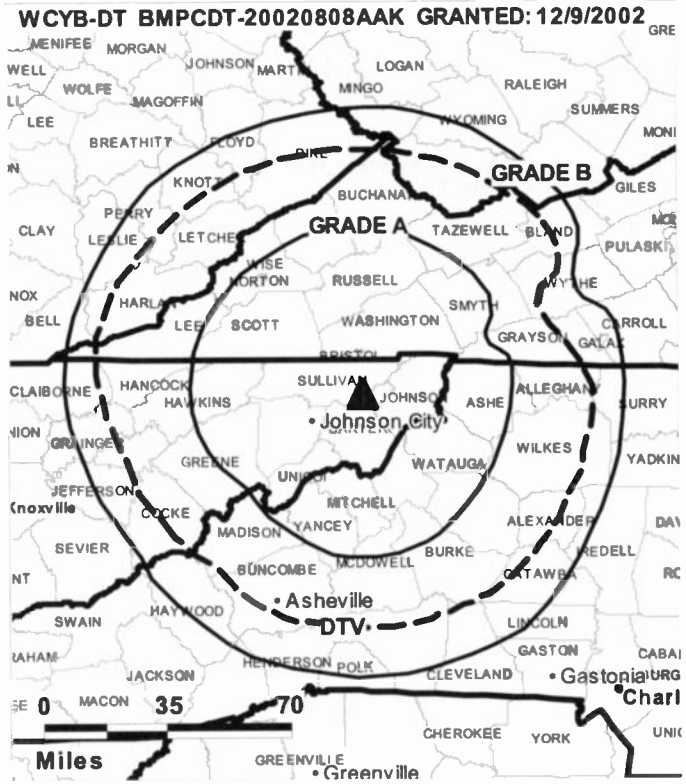
Edward Edens, Local Sales Director.

Steve Hawkins, News Manager.

Tom Cupp, Engineering Manager.

Nancy Booher, Interim Accounting Manager.

Cheryl Stout, Program Manager & Traffic Manager.



© 2007 Warren Communications News

**Tony Venable, Promotion & Production Manager.**

**Rates:** On request.

**City of License:** Bristol.

**Station DMA:** Tri-Cities (Bristol, VA-Kingsport-Johnson City, TN). **Rank:** 92.

**Nielsen Oata:** Not available.

**WCYB-TV**  
**Ch. 5**

**Network Service:** NBC.

**Licensee:** BlueStone License Holdings Inc., 8802 Shannon Way, Wichita, KS 67206.

**Studio:** 101 Lee St., Bristol, VA 24201.

**Mailing Address:** 101 Lee St., Bristol, VA 24201.

**Phone:** 276-645-1555. **Fax:** 276-645-1513.

**E-mail:** jbowman@wcyb.tv; info@wcyb.tv

**Web Site:** http://www.wcyb.com

**Technical Facilities:** Channel No. 5 (76-82 MHz). Authorized power: 71.7-kw visual, aural. Antenna: 2431-ft above av. terrain, 341-ft. above ground, 4554-ft. above sea level.

Latitude 36° 26' 57"  
Longitude 82° 00' 30"

**Digital Facilities:** Channel No. 28 (554-560 MHz). Power: 182.5-kw max. visual. Antenna: 2484-ft above av. terrain, 394-ft. above ground, 4606-ft. above sea level.

Latitude 36° 26' 57.80"  
Longitude 82° 00' 29.20"

**Note:** Latitude and longitude coordinates shown are based on the North American Datum of 1927 (NAD 27) as currently required by the Mass Media Bureau of the FCC.

**Multichannel TV Sound:** Stereo only.

**Satellite Earth Stations:** Transmitter Harris; Harris, 6.1-meter Ku-band; Harris, 6.1-meter C-band; Harris, 3-meter Ku-band; Comtech, 3.8-meter KC-band; Standard Communications, Harris receivers.

**News Services:** Sports News Satellite, NBC News Channel, Conus, AP.

**LMA:** Local marketing agreement with WKPT-TV (A), Kingsport, TN.

**Ownership:** BlueStone TV Holdings Inc. (Group Owner).

**Began Operation:** August 13, 1956. Sale to present owner by Lamco Communications Inc. approved by FCC April 29, 2004. Sale to Lamco Communications Inc. by Starr Broadcasting Group approved by FCC March 17, 1977 (Television Digest, Vol. 16:33). Sale to Starr by Robert H. Smith, J. Fey Rogers, Charles M. Gore & Harry M. Daniel approved by FCC November 12, 1970 (Vol. 10:6, 46).

**Represented (sales):** Petry Television Inc.

**Represented (legal):** Hogan & Hartson LLP.

**Represented (engineering):** Cohen Dippell & Everist PC.

**Personnel:**

Jim Martin, General Manager.

Jim Bowman, Sales Manager.

Edward Edens, Local Sales Director.

Steve Hawkins, News Manager.

Tom Cupp, Engineering Manager.

Nancy Booher, Interim Accounting Manager.

Cheryl Stout, Program Manager & Traffic Manager.

Tony Venable, Promotion & Production Manager.



© 2007 Warren Communications News

**Rates:** On request.

**City of License:** Bristol.

**Station DMA:** Tri-Cities (Bristol, VA-Kingsport-Johnson City, TN). Rank: 92.

Circulation © 2006 Nielsen. Coverage based on Nielsen study.

GrandTotal	Cable TV Households	Non-cable TV Households	Total TV Households
Estimated Station Totals *	293,020	119,290	412,310
Average Weekly Circulation (2006)	203,611	63,922	267,533
Average Daily Circulation (2006)			159,876
Station DMA Total	Cable TV Households	Non-cable TV Households	Total TV Households
Estimated Station Totals *	228,300	95,390	323,690
Average Weekly Circulation (2006)	178,810	61,286	240,096
Average Daily Circulation (2006)			148,389
Other DMA Total	Cable TV Households	Non-cable TV Households	Total TV Households
Estimated Station Totals *	64,720	23,900	88,620
Average Weekly Circulation (2006)	24,801	2,636	27,437
Average Daily Circulation (2006)			11,487

\*Estimated station totals are sums of the Nielsen TV and Cable TV household estimates for each county in which the station registers viewing of more than 5% as per the Nielsen Survey Methods.

**WCAV**  
**Ch. 19**

**Network Service:** CBS.

**Grantee:** Gray Television Licensee Inc., 1750 K St. NW, Suite 1200, Washington, DC 20005.

**Mailing Address:** Box 219, Keswick, VA 22947.

**Phone:** 540-832-2527.

**E-mail:** thamber@aol.com

**Web Site:** <http://www.wcav.com>

**Technical Facilities:** Channel No. 19 (500-506 MHz). Authorized power: 1000-kw max. visual, aural. Antenna: 1068-ft above av. terrain, 164-ft. above ground, 1619-ft. above sea level.

Latitude 37° 59' 03"  
Longitude 78° 28' 52"

**Note:** Latitude and longitude coordinates shown are based on the North American Datum of 1927 (NAD 27) as currently required by the Mass Media Bureau of the FCC.

**Ownership:** Gray Television Inc. (Group Owner).

**Began Operation:** Sale to present owner by Charlottesville Broadcasting Corp. approved by FCC May 28, 2004. Transfer of control by Charlottesville Broadcasting Corp. from Susan M. Bechtel (25% to 2%) & Laurie G. Cole (25% to 0) to Margot Polivy (45% to 88%) & Marilyn Marcossan (5% to 10%) approved by FCC March 9, 2004. Station operating; no on-air date.

**Represented (legal):** Womble, Carlyle, Sandridge & Rice PLLC.

**Personnel:**

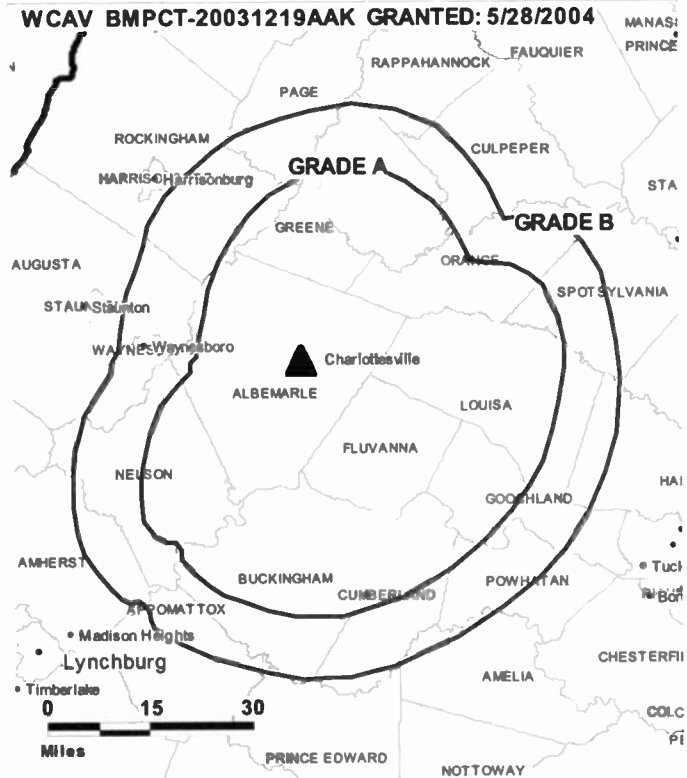
Paul Van Vleet, Director, Programming & Traffic Manager.

**City of License:** Charlottesville. **Station OMA:** Charlottesville, VA. **Rank:** 182.



FULLY SEARCHABLE • CONTINUOUSLY UPDATED • DISCOUNT RATES FOR PRINT PURCHASERS

For more information call 800-771-9202 or visit [www.warren-news.com](http://www.warren-news.com)



© 2007 Warren Communications News

Circulation © 2006 Nielsen. Coverage based on Nielsen study.

GrandTotal	Cable TV Households	Non-cable TV Households	Total TV Households
Estimated Station Totals *	49,350	55,840	105,190
Average Weekly Circulation (2006)	15,155	11,009	26,164
Average Daily Circulation (2006)			9,354
Station OMA Total	Cable TV Households	Non-cable TV Households	Total TV Households
Estimated Station Totals *	47,860	31,550	79,410
Average Weekly Circulation (2006)	14,873	8,360	23,233
Average Daily Circulation (2006)			8,292
Other OMA Total	Cable TV Households	Non-cable TV Households	Total TV Households
Estimated Station Totals *	1,490	24,290	25,780
Average Weekly Circulation (2006)	282	2,649	2,931
Average Daily Circulation (2006)			1,062

\*Estimated station totals are sums of the Nielsen TV and Cable TV household estimates for each county in which the station registers viewing of more than 5% as per the Nielsen Survey Methods.

**WVIR-DT**  
**Ch. 32**

**Network Service:** CW, NBC.

**Grantee:** Virginia Broadcasting Corp., 503 E. Market St., PO Box 769, Charlottesville, VA 22902.

**Studio:** 503 E. Market St., Charlottesville, VA 22902.

**Mailing Address:** PO Box 769, Charlottesville, VA 22902.

**Phone:** 434-220-2900; 540-886-0934 (Staunton).

**Fax:** 434-200-2903; 434-220-2904.

**E-mail:** jfemald@nbc29.com

**Web Site:** <http://www.nbc29.com>

**Technical Facilities:** Channel No. 32 (578-584 MHz). Authorized power: 993-kw max. visual, aural. Antenna: 1207-ft above av. terrain, 286-ft. above ground, 1758-ft. above sea level.

Latitude	37°	59'	02"
Longitude	78°	28'	53"

**Note:** Latitude and longitude coordinates shown are based on the North American Datum of 1927 (NAD 27) as currently required by the Mass Media Bureau of the FCC.

**Ownership:** Waterman Broadcasting Corp. (Group Owner).

**Began Operation:** October 15, 2002. Station operating under Special Temporary Authority at 6.5-kw max. visual.

**Represented (sales):** Continental Television Sales.

**Personnel:**

**Harold B. Wright Jr.,** Vice President & General Manager.

**Jim Fernald,** General Sales Manager.

**Rod Davis,** Local Sales Manager.

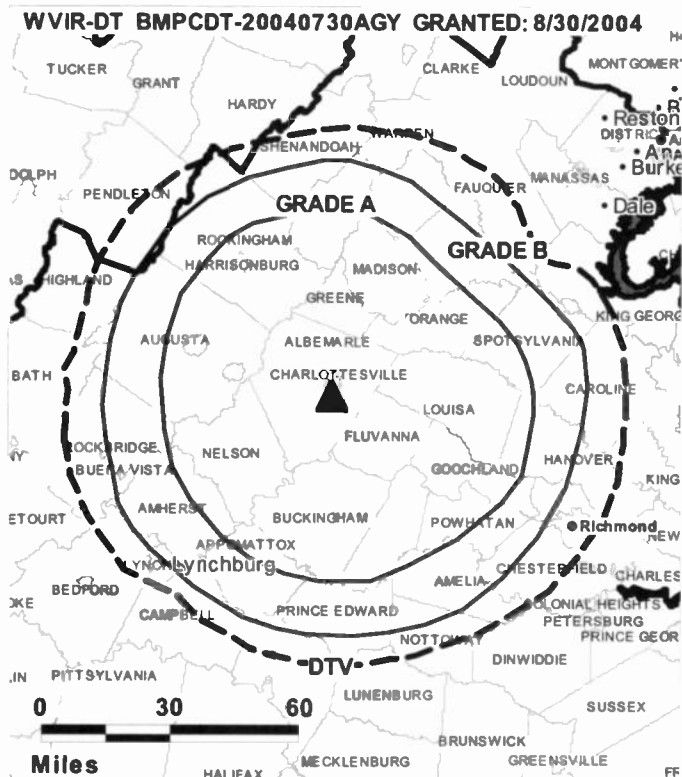
**Jay Urgo,** National & Regional Sales Manager.

**Dave Cupp,** News Director.

**Bob Jenkins,** Chief Engineer.

**Pam Mills,** Business Manager.

**Ben Moore,** Program Director.



© 2007 Warren Communications News

**Stephanie Deckard,** Marketing Assistant.

**Wade Nizidek,** Production Coordinator.

**Ralph Tobias,** Creative Services Manager.

**Beth Seaton,** Traffic Manager.

**City of License:** Charlottesville. **Station DMA:** Charlottesville, VA. **Rank:** 182.

**Nielsen Data:** Not available.

**WVIR-TV**  
**Ch. 29**

**Network Service:** NBC.

**Licensee:** Virginia Broadcasting Corp., 503 E. Market St., PO Box 769, Charlottesville, VA 22902.

**Studio:** 503 E. Market St., Charlottesville, VA 22902.

**Mailing Address:** PO Box 769, Charlottesville, VA 22902.

**Phone:** 434-220-2900; 540-886-0934 (Staunton). **Fax:** 434-220-2904.

**E-mail:** jfemald@nbc29.com

**Web Site:** http://www.nbc29.com

**Technical Facilities:** Channel No. 29 (560-566 MHz). Authorized power: 5000-kw max. visual. Antenna: 1191-ft above av. terrain, 279-ft. above ground, 1739-ft. above sea level.

Latitude 37° 59' 00"  
Longitude 78° 28' 54"

**Transmitter:** Carter Mountain, 3.5-mi. S of Charlottesville.

**Digital Facilities:** Channel No. 32 (578-584 MHz). Power: 993-kw max. visual, aural. Antenna: 1207-ft above av. terrain, 286-ft. above ground, 1758-ft. above sea level.

Latitude 37° 59' 02"  
Longitude 78° 28' 53"

**FCC Digital File Number:** BPCDT-19991028AEI. Granted: May 27, 2004.

**Note:** Latitude and longitude coordinates shown are based on the North American Datum of 1927 (NAD 27) as currently required by the Mass Media Bureau of the FCC.

**Multichannel TV Sound:** Stereo only.

**Satellite Earth Station:** Transmitter Comark; Scientific-Atlanta, 5-meter.

**News Service:** AP.

**Ownership:** Waterman Broadcasting Corp. (Group Owner).

**Began Operation:** March 11, 1973. Sale to present owner by Harold B. Wright Jr., et al., approved by FCC October 30, 1986.

**Represented (sales):** Continental Television Sales.

**Represented (legal):** Cohn & Marks LLP.

**Represented (engineering):** Cohen Dippell & Everist PC.

**Personnel:**

**Harold B. Wright Jr.,** Vice President & General Manager.

**Jim Fernald,** General Sales Manager.

**Rod Davis,** Local Sales Manager.

**Jay Urgo,** National & Regional Sales Manager.

**Dave Cupp,** News Director.

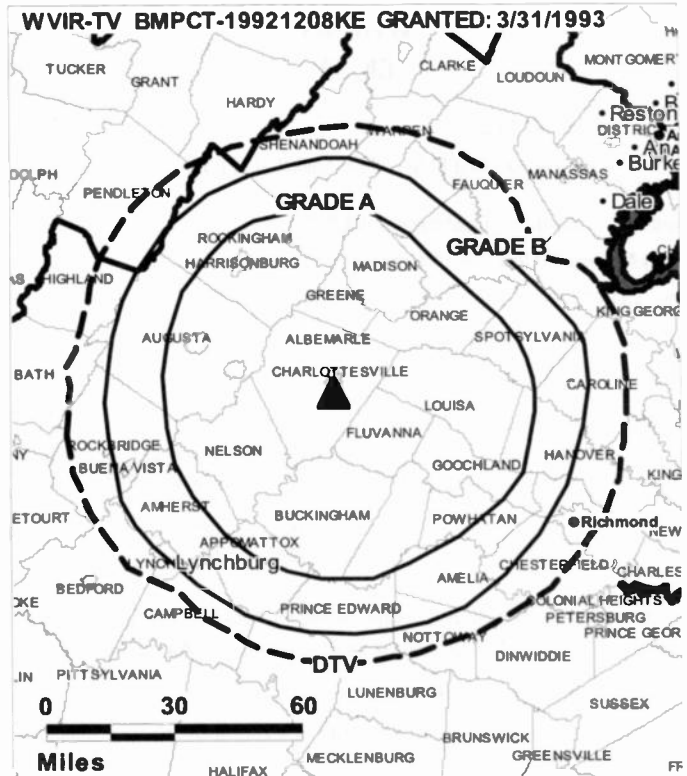
**Bob Jenkins,** Chief Engineer.

**Pam Mills,** Business Manager.

**Ben Moore,** Program Director.

**Stephanie Deckard,** Marketing Assistant.

**Wade Nizidek,** Production Coordinator.



© 2007 Warren Communications News

**Ralph Tobias,** Creative Services Manager.

**Beth Seaton,** Traffic Manager.

**Highest 30 Sec. Rate:** \$1000.

**City of License:** Charlottesville. **Station DMA:** Charlottesville, VA. **Rank:** 182.

Circulation © 2006 Nielsen. Coverage based on Nielsen study.

GrandTotal	Cable TV Households	Non-cable TV Households	Total TV Households
Estimated Station Totals *	110,950	100,220	211,170
Average Weekly Circulation (2006)	67,673	32,085	99,758
Average Daily Circulation (2006)			57,612
Station DMA Total	Cable TV Households	Non-cable TV Households	Total TV Households
Estimated Station Totals *	49,840	31,550	81,390
Average Weekly Circulation (2006)	37,196	17,402	54,598
Average Daily Circulation (2006)			34,644
Other DMA Total	Cable TV Households	Non-cable TV Households	Total TV Households
Estimated Station Totals *	61,110	68,670	129,780
Average Weekly Circulation (2006)	30,477	14,683	45,160
Average Daily Circulation (2006)			22,968

\*Estimated station totals are sums of the Nielsen TV and Cable TV household estimates for each county in which the station registers viewing of more than 5% as per the Nielsen Survey Methods.

**WDRL-DT**

**Ch. 41**

**Network Service:** IND.

**Licensee:** MNE Broadcasting LLC, PO Box 370, Danville, VA 24540.

**Studio:** 5200 Airport Rd., Roanoke, VA 24014.

**Mailing Address:** Box 14005, Roanoke, VA 24038.

**Phone:** 540-366-2424. **Fax:** 540-366-7530.

**E-mail:** manager@wdrl-tv.com

**Web Site:** http://www.wdrl-tv.com

**Technical Facilities:** Channel No. 41 (632-638 MHz). Authorized power: 49.8-kw max. visual. Antenna: 351-ft above av. terrain, 174-ft. above ground.

Latitude	36°	30'	36"
Longitude	79°	28'	23"

Holds CP for change to 43-kw max. visual, 1240-ft above av. terrain, 167-ft. above ground, 2128-ft. above sea level; lat. 37° 00' 37", long. 79° 34' 17", BMPCDT-20051007ABL.

**Note:** Latitude and longitude coordinates shown are based on the North American Datum of 1927 (NAD 27) as currently required by the Mass Media Bureau of the FCC.

**Ownership:** MNE Broadcasting LLC.

**Began Operation:** Station operating; no on-air date.

**Represented (legal):** Borsari & Paxson.

**Personnel:**

**Melvin N. Eleazer**, Chief Executive Officer & General Manager.

**Lon Morilli**, Station Manager.

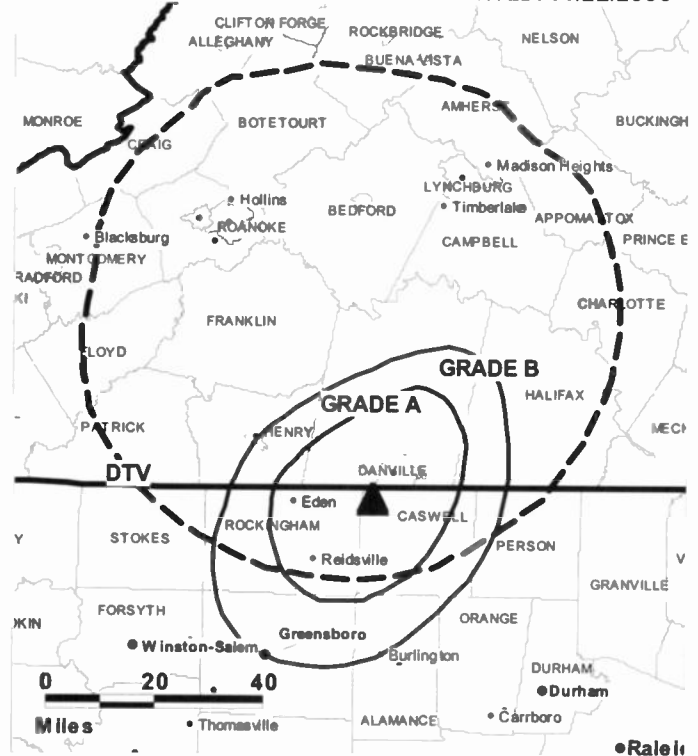
**Dave Ross**, Sales & Traffic Manager.

**Larry Smith**, National Sales Manager.

**Dave Spruell**, Chief Engineer.

**Tammy Taylor**, Business Manager.

**WDRL-DT BMPCDT-20051007ABL GRANTED: 11/22/2005**



© 2007 Warren Communications News

**Ken Kilinski**, Promotion Director.

**Kevin Cook**, Production Manager.

**Nele Eleazer**, Creative Services Director.

**City of License:** Danville. **Station DMA:** Roanoke-Lynchburg, VA. **Rank:** 68.

**Nielsen Data:** Not available.



**WDRL-TV**  
**Ch. 24**

**Network Service:** IND.

**Licensee:** MNE Broadcasting LLC, PO Box 370, Danville, VA 24540.

**Studio:** 5200 Airport Rd., Roanoke, VA 24014.

**Mailing Address:** Box 14005, Roanoke, VA 24038.

**Phone:** 540-366-2424. **Fax:** 540-366-7530.

**E-mail:** manager@wdrl-tv.com

**Web Site:** http://www.wdrl-tv.com

**Technical Facilities:** Channel No. 24 (530-536 MHz). Authorized power: 1142.6-kw max. visual. Antenna: 351-ft above av. terrain, 174-ft. above ground, 915-ft. above sea level.

Latitude	36°	30'	36"
Longitude	79°	28'	23"

**Transmitter:** 0.5-mi. S of NC Hwys. 29 & 1353, Old Post Office Bldg., Pelham.

**Digital Facilities:** Channel No. 41 (632-638 MHz). Power: 49.8-kw max. visual. Antenna: 351-ft above av. terrain, 174-ft. above ground.

Latitude	36°	30'	36"
Longitude	79°	28'	23"

**FCC Digital File Number:** BPCDT-19991028AEM. Granted: November 22, 2005.

**Note:** Latitude and longitude coordinates shown are based on the North American Datum of 1927 (NAD 27) as currently required by the Mass Media Bureau of the FCC.

**Ownership:** MNE Broadcasting LLC.

**Began Operation:** August 16, 1994. Bankruptcy court determined Caroline K. Powley never formed partnership with Melvin N. Eleazer. He was awarded full custody of station by court, proposed assignment to Eleazer was dismissed by FCC October 14, 1999. Involuntary transfer to debtor-in-possession approved by FCC April 9, 2003. Emergence from Chapter 13 bankruptcy and pro forma assignment to present owner approved by FCC August 29, 2006.

**Represented (legal):** Borsari & Paxson.

**Personnel:**

**Mel Eleazer,** Chief Executive Officer & General Manager.

**Lon Morilli,** Station Manager.

**Dave Ross,** Sales & Traffic Manager.

**Larry Smith,** National Sales Manager.

**Dave Spruell,** Chief Engineer.

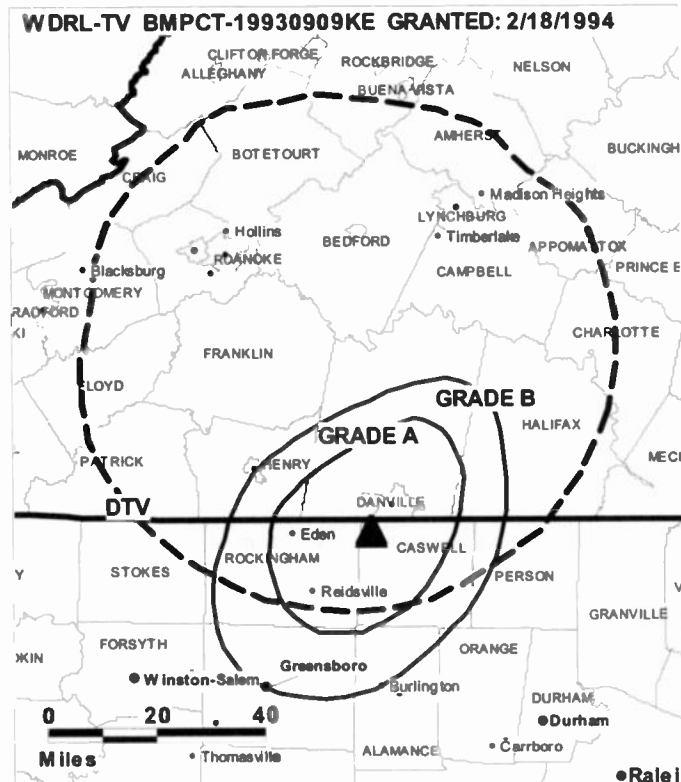
**Tammy Taylor,** Business Manager.

**Ken Kilinski,** Promotion Director.

**Kevin Cook,** Production Manager.

**Nele Eleazer,** Creative Services Director.

**Rates:** On request.



© 2007 Warren Communications News

**City of License:** Danville. **Station DMA:** Roanoke-Lynchburg, VA. **Rank:** 68.

Circulation © 2006 Nielsen. Coverage based on Nielsen study.

GrandTotal	Cable TV Households	Non-cable TV Households	Total TV Households
Estimated Station Totals *	199,630	107,330	306,960
Average Weekly Circulation (2006)	27,681	10,460	38,141
Average Daily Circulation (2006)			8,063
Station DMA Total	Cable TV Households	Non-cable TV Households	Total TV Households
Estimated Station Totals *	198,290	107,330	305,620
Average Weekly Circulation (2006)	27,527	10,460	37,987
Average Daily Circulation (2006)			8,021
Other DMA Total	Cable TV Households	Non-cable TV Households	Total TV Households
Estimated Station Totals *	1,340	0	1,340
Average Weekly Circulation (2006)	154	0	154
Average Daily Circulation (2006)			42

\*Estimated station totals are sums of the Nielsen TV and Cable TV household estimates for each county in which the station registers viewing of more than 5% as per the Nielsen Survey Methods.

**WFLG**  
**Ch. 68**

**Network Service:** IND.

**Licensee:** Living Faith Ministries Inc., Box 151, Vansant, VA 24656.

**Studio:** 8594 Hidden Valley Rd., Abingdon, VA 24210.

**Mailing Address:** Box 151, Vansant, VA 24656.

**Phone:** 540-676-3806; 276-935-7850. **Fax:** 540-676-3572.

**E-mail:** lisa@livingfaithtelevision.com

**Technical Facilities:** Channel No. 68 (794-800 MHz). Authorized power: 1140-kw max. visual. Antenna: 2504-ft above av. terrain, 167-ft. above ground, 4348-ft. above sea level.

Latitude 36° 49' 47"  
Longitude 82° 04' 45"

**Transmitter:** Clinch Mountain.

**Digital Facilities:** Channel No. 49 (680-686 MHz). Power: 1000-kw max. visual. Antenna: 2172-ft above av. terrain, 167-ft. above ground.

Latitude 36° 49' 47"  
Longitude 82° 04' 45"

**FCC Digital File Number:** BPCDT-19991029AGK. Granted: February 23, 2001.

**Note:** Latitude and longitude coordinates shown are based on the North American Datum of 1927 (NAD 27) as currently required by the Mass Media Bureau of the FCC.

**Ownership:** Living Faith Ministries Inc. (Group Owner).

**Began Operation:** January 1, 1995. Transfer of control from Tookland Pentecostal Church to Living Faith Broadcasting Inc. approved by FCC March 31, 2005. Involuntary transfer of control to Official Board dismissed at filer's request December 3, 2004.

**Represented (legal):** Reed, Stuart & Eskridge.

**Represented (engineering):** Robert L. Litter II.

**Personnel:**

Michael Smith, President.

Marvin W. McGeorge, Sales Manager.

Chuck Britt, Chief Engineer.

Freda Keene, Chief Financial Officer.

Lisa Smith, Promotion Director.

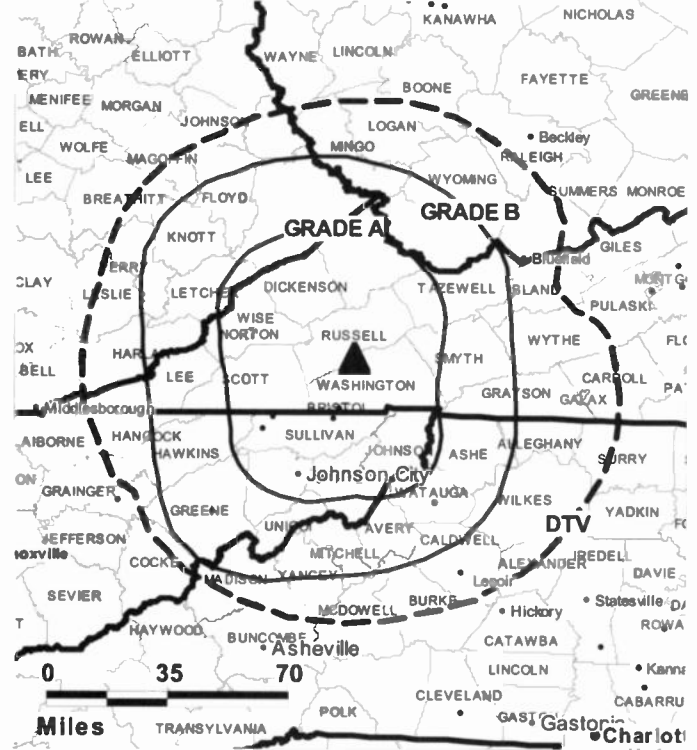
Sue Howington, Traffic Manager.

**Rates:** On request.

**City of License:** Grundy.

**Station DMA:** Tri-Cities (Bristol, VA-Kingsport-Johnson City, TN). **Rank:** 92.

**WFLG BMPCT-19890913KF GRANTED: 9/29/1989**



© 2007 Warren Communications News

Circulation © 2006 Nielsen. Coverage based on Nielsen study.

GrandTotal	Cable	Non-cable	Total
	TV Households	TV Households	TV Households
Estimated Station Totals *	210,490	20,820	231,310
Average Weekly Circulation (2006)	16,711	1,527	18,238
Average Daily Circulation (2006)			4,518
Station DMA Total			
Station DMA Total	Cable	Non-cable	Total
	TV Households	TV Households	TV Households
Estimated Station Totals *	200,440	20,820	221,260
Average Weekly Circulation (2006)	15,837	1,527	17,364
Average Daily Circulation (2006)			4,367
Other DMA Total			
Other DMA Total	Cable	Non-cable	Total
	TV Households	TV Households	TV Households
Estimated Station Totals *	10,050	0	10,050
Average Weekly Circulation (2006)	874	0	874
Average Daily Circulation (2006)			151

\*Estimated station totals are sums of the Nielsen TV and Cable TV household estimates for each county in which the station registers viewing of more than 5% as per the Nielsen Survey Methods.

**WLFG-DT**

**Ch. 49**

**Network Service:** IND.

**Grantee:** Living Faith Ministries Inc., Box 151, Vansant, VA 24656.

**Studio:** 8594 Hidden Valley Rd., Abingdon, VA 24210.

**Mailing Address:** Box 151, Vansant, VA 24656.

**Phone:** 540-676-3806. **Fax:** 540-676-3572.

**E-mail:** lisa@livingfaithtelevision.com

**Technical Facilities:** Channel No. 49 (680-686 MHz). Authorized power: 1000-kw max. visual. Antenna: 2172-ft above av. terrain, 167-ft. above ground.

Latitude	36°	49'	47"
Longitude	82°	04'	45"

**Note:** Latitude and longitude coordinates shown are based on the North American Datum of 1927 (NAD 27) as currently required by the Mass Media Bureau of the FCC.

**Ownership:** Living Faith Ministries Inc. (Group Owner).

**Began Operation:** Station operating under Special Temporary Authority at 250-kw max. visual; no on-air date

**Represented (legal):** Reed, Stuart & Eskridge.

**Personnel:**

**Michael D. Smith, President.**

**Marvin W. McGeorge, Sales Manager.**

**Chuck Britt, Chief Engineer.**

**Freda Keene, Chief Financial Officer.**

**Lisa Smith, Promotion Director.**

**Sue Howington, Traffic Manager.**



© 2007 Warren Communications News

**City of License:** Grundy.

**Station DMA:** Tri-Cities (Bristol, VA-Kingsport-Johnson City, TN). Rank: 92.

**Nielsen Data:** Not available.

**WVEC-DT**

**Ch. 41**

**Network Service:** ABC.

**Licensee:** WVEC Television Inc., 613 Woodis Ave., Norfolk, VA 23510.

**Studios:** 774 Settler's Landing Rd., Hampton, VA 23669; 613 Woodis Ave., Norfolk, VA 23510.

**Mailing Address:** 613 Woodis Ave., Norfolk, VA 23510.

**Phone:** 757-625-1313; 757-628-5888. **Fax:** 757-628-6530.

**E-mail:** lrobinson@wvec.com

**Web Site:** http://www.wvec.com

**Technical Facilities:** Channel No. 41 (632-638 MHz). Authorized power: 1000-kw max. visual. Antenna: 1129-ft above av. terrain, 1122-ft. above ground, 1145-ft. above sea level.

Latitude	36°	49'	00"
Longitude	76°	28'	06"

**Transmitter:** 5225 Nansemond Pkwy., Suffolk.

**Note:** Latitude and longitude coordinates shown are based on the North American Datum of 1927 (NAD 27) as currently required by the Mass Media Bureau of the FCC.

**Multichannel TV Sound:** Stereo only.

**Ownership:** Belo Corp. (Group Owner).

**Began Operation:** April 3, 2002. Standard and High Definition.

**Represented (sales):** TeleRep Inc.

**Represented (engineering):** Cohen Dippell & Everist PC.

**Personnel:**

Lawrence D. Nicholson, President & General Manager.

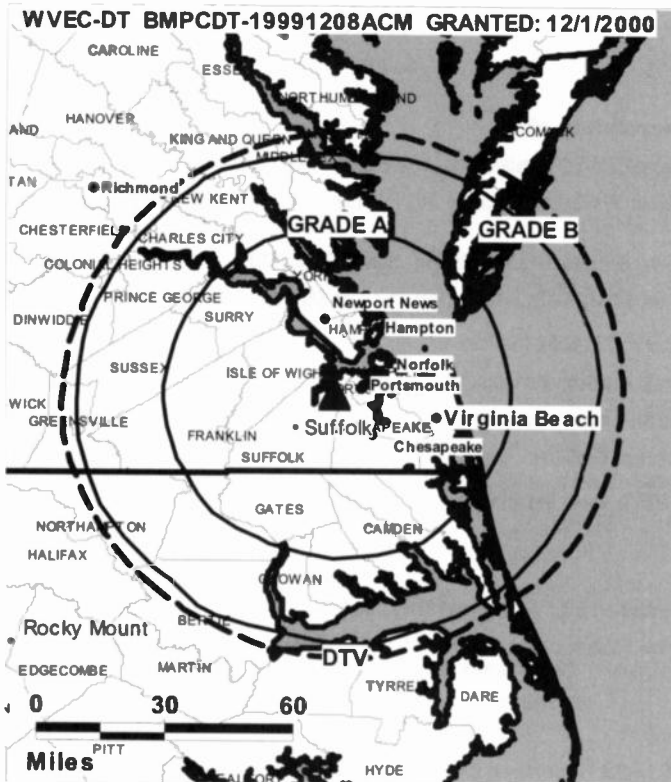
Christopher Klein, Sales & Marketing Director.

Cindy Dove, Local Sales Manager.

Michael Valentine, Executive News Director.

Peter Dennant, Engineering Director.

Chris Parker, Controller.



© 2007 Warren Communications News

**Deb Shollenberger**, Program Director.

**Wendy Juren**, Community Marketing Director.

**Greg Brauer**, Production Manager.

**Curtis Miles**, Creative Services Manager.

**City of License:** Hampton. **Station DMA:** Norfolk-Portsmouth-Newport News, VA.

**Rank:** 42.

**Nielsen Data:** Not available.

**WVEC-TV**  
**Ch. 13**

**Network Service:** ABC.

**Licensee:** WVEC Television Inc., 613 Woodis Ave., Norfolk, VA 23510.

**Studios:** 774 Settler's Landing Rd., Hampton, VA 23669; 613 Woodis Ave., Norfolk, VA 23510.

**Mailing Address:** 613 Woodis Ave., Norfolk, VA 23510.

**Phone:** 757-625-1313 (Hampton); 757-628-5888 (Norfolk).

**Fax:** 757-628-6530 (Norfolk).

**E-mail:** lrobinson@wvec.com

**Web Site:** http://www.wvec.com

**Technical Facilities:** Channel No. 13 (210-216 MHz). Authorized power: 177-kw visual, 31.6-kw aural. Antenna: 1191-ft above av. terrain, 1184-ft. above ground, 1207-ft. above sea level.

Latitude 36° 49' 00"  
Longitude 76° 28' 06"

**Transmitter:** 5225 Nansemond Pkwy., Suffolk.

**Digital Facilities:** Channel No. 41 (632-638 MHz). Power: 1000-kw max. visual. Antenna: 1129-ft above av. terrain, 1122-ft. above ground, 1145-ft. above sea level.

Latitude 36° 49' 00"  
Longitude 76° 28' 06"

**FCC Digital File Number:** B MPCDT-19991208ACM. Granted: December 01, 2000.

**Note:** Latitude and longitude coordinates shown are based on the North American Datum of 1927 (NAD 27) as currently required by the Mass Media Bureau of the FCC.

**Multichannel TV Sound:** Stereo only.

**Satellite Earth Stations:** Transmitter Harris; Andrew, 7.3-meter C-band; Scientific-Atlanta, 10-meter C-band; RCA, 3.7-meter Ku-band; Superior, 4.5-meter Ku-band; Andrew, 4.5-meter C-band; Standard Components, Scientific-Atlanta, RCA, Avantek receivers.

**News Services:** UPI, CNN Newsource, AP.

**Ownership:** Belo Corp. (Group Owner).

**Began Operation:** September 19, 1953. Initial broadcasts were on Ch. 15; switched to Ch. 13 November 13, 1959. Sale to Corinthian Broadcasting by Thomas P. Chisman, et al., approved by FCC February 12, 1980 (Television Digest, Vol. 19:21). Sale to present owner by Corinthian Broadcasting approved by FCC November 29, 1983 (Vol. 23:20).

**Represented (sales):** TeleRep Inc.

**Represented (legal):** Wiley, Rein & Fielding.

**Personnel:**

Lawrence D. Nicholson, President & General Manager.

Cindy Dove, Local Sales Manager.

Michael Valentine, Executive News Director.

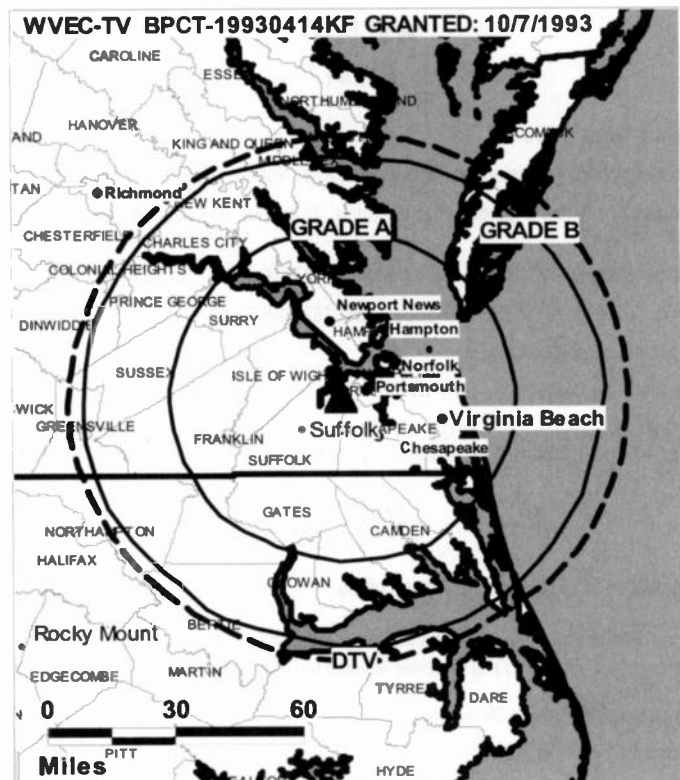
Peter D. Dennant, Engineering Director.

Chris Parker, Controller.

Deb Shollenberger, Program Director.

Wendy Juren, Community Marketing Director.

Christopher Klein, Sales & Marketing Director.



© 2007 Warren Communications News

**Greg Brauer,** Production Manager.

**Curtis E. Miles,** Creative Services Manager.

**Rates:** On request.

**City of License:** Hampton. **Station DMA:** Norfolk-Portsmouth-Newport News, VA.

**Rank:** 42.

Circulation © 2006 Nielsen. Coverage based on Nielsen study.

GrandTotal	Cable TV Households	Non-cable TV Households	Total TV Households
Estimated Station Totals *	522,180	199,120	721,300
Average Weekly Circulation (2006)	389,363	117,070	506,433
Average Daily Circulation (2006)			267,604
Station DMA Total	Cable TV Households	Non-cable TV Households	Total TV Households
Estimated Station Totals *	513,390	179,300	692,690
Average Weekly Circulation (2006)	386,237	115,769	502,006
Average Daily Circulation (2006)			265,989
Other DMA Total	Cable TV Households	Non-cable TV Households	Total TV Households
Estimated Station Totals *	8,790	19,820	28,610
Average Weekly Circulation (2006)	3,126	1,301	4,427
Average Daily Circulation (2006)			1,615

\*Estimated station totals are sums of the Nielsen TV and Cable TV household estimates for each county in which the station registers viewing of more than 5% as per the Nielsen Survey Methods.

**WHSV-DT**  
**Ch. 49**

**Network Service:** MNT, ABC.

**Grantee:** Gray Television Licensee Inc., 1750 K St. NW, Suite 1200, Washington, DC 20005.

**Studios:** 29 N. Central Ave., Staunton, VA 24401; 50 N. Main St., Harrisonburg, VA 22802.

**Mailing Address:** 50 N. Main St., Harrisonburg, VA 22802.

**Phone:** 540-433-9191. **Fax:** 540-433-4028.

**E-mail:** tmerritt@whsv.com

**Web Site:** http://www.whsv.com

**Technical Facilities:** Channel No. 48 (674-680 MHz). Authorized power: 65-kw max. visual, aural. Antenna: 2096-ft above av. terrain, 289-ft. above ground, 3245-ft. above sea level.

Latitude	38°	36'	05"
Longitude	78°	37'	57"

**Note:** Latitude and longitude coordinates shown are based on the North American Datum of 1927 (NAD 27) as currently required by the Mass Media Bureau of the FCC.

**Ownership:** Gray Television Inc. (Group Owner).

**Began Operation:** Station operating under Special Temporary Authority at 65-kw max. visual; no on-air date.

**Represented (legal):** Wiley, Rein & Fielding.

**Represented (sales):** Continental Television Sales.

**Personnel:**

**Tracey Jones**, Vice President, General Manager & Program Director.

**Ben Williams**, Chief Engineer & Operations Manager.

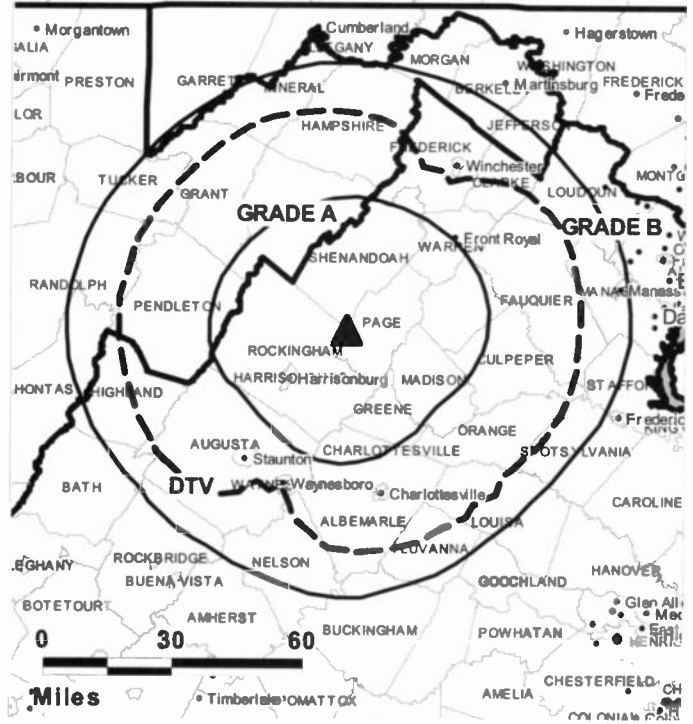
**Tim Merritt**, General Sales Manager.

**Jamey Hansbrough**, Local Sales Manager.

**Van Hackett**, News Director.

**Brenda Brown**, Business Manager.

**WHSV-DT BMPCDT-20051109AAL GRANTED: 11/30/2005**



© 2007 Warren Communications News

**Jeremy Harmon**, Promotion, Creative Services & Production Manager.

**Tina Wood**, Traffic Manager.

**Highest 30 Sec. Rate:** \$400.

**City of License:** Harrisonburg. **Station DMA:** Harrisonburg, VA. **Rank:** 181.

**Nielsen Data:** Not available.

**WHSV-TV**

**Ch. 3**

**Network Service:** ABC.

**Licensee:** Gray Television Licensee Inc., 1750 K St. NW, Suite 1200, Washington, DC 20003.

**Studios:** 29 N. Central Ave., Staunton, VA 24401; 50 N. Main St., Harrisonburg, VA 22802.

**Mailing Address:** 50 N. Main St., Harrisonburg, VA 22802-0030.

**Phone:** 540-433-9191. **Fax:** 540-433-4028.

**E-mail:** tmerritt@whsv.com

**Web Site:** http://www.whsv.com

**Technical Facilities:** Channel No. 3 (60-66 MHz). Authorized power: 8.32-kw visual, 0.83-kw aural. Antenna: 2130-ft above av. terrain, 332-ft. above ground, 3287-ft. above sea level.

Latitude 38° 36' 05"  
Longitude 78° 37' 57"

**Transmitter:** Big Mountain, New Market.

**Digital Facilities:** Channel No. 48 (674-680 MHz). Power: 65-kw max. visual, aural. Antenna: 2096-ft above av. terrain, 289-ft. above ground, 3245-ft. above sea level.

Latitude 38° 36' 05"  
Longitude 78° 37' 57"

**FCC Digital File Number:** BPCDT-19991028ADT. Granted: November 30, 2005.

**Note:** Latitude and longitude coordinates shown are based on the North American Datum of 1927 (NAD 27) as currently required by the Mass Media Bureau of the FCC.

**Satellite Earth Stations:** Transmitter Harris; ADM, 6.1-meter C-band; AFC, 3.6-meter C-band; DH Satellite, 3.7-meter Ku & C-band; ChannelMaster, 3.7-meter C-band; Andrew, 4.7-meter C-band; Standard Agile Omni, W/A-Com, Avantek receivers.

**News Services:** AP, ABC NewsOne.

**Ownership:** Gray Television Inc. (Group Owner).

**Began Operation:** October 9, 1953. Sale to present owner by Benedek Broadcasting Co. LLC approved by FCC August 29, 2002 (Television Digest, Vol. 42:14). Sale to Benedek Broadcasting Co. LLC by Worrell Broadcasting approved by FCC November 5, 1986. Sale to Worrell Broadcasting by Gilmore Broadcasting approved by FCC January 15, 1976; transfer completed June 3, 1976. Sale to Gilmore Broadcasting by Evening Star and Hamilton Shea approved by FCC August 9, 1965 (Vol. 5:23, 33). Sale of 50% by Transcontinent Corp. & 1% by Hamilton Shea to the Evening Star Broadcasting Co. approved by FCC September 23, 1959 (Vol. 15:30, 32, 39). Sale to Transcontinent Corp. & Hamilton Shea as co-equal owners by Frederick L. Allman approved by FCC May 29, 1956 (Vol. 12:15, 22).

**Represented (sales):** Continental Television Sales.

**Represented (legal):** Wiley, Rein & Fielding.

**Personnel:**

Tracey Jones, Vice President, General Manager & Program Director.

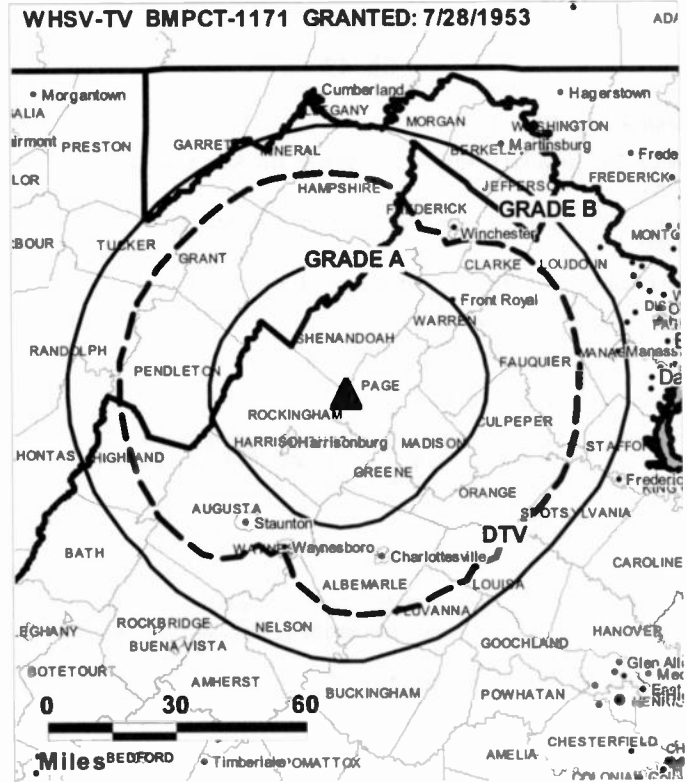
Ben Williams, Chief Engineer & Operations Manager.

Tim Merritt, General Sales Manager.

Jamey Hansbrough, Local Sales Manager.

Van Hackett, News Director.

Brenda Brown, Business Manager.



© 2007 Warren Communications News

**Jeremy Harmon, Promotion, Creative Services & Production Manager.**

**Tina Wood, Traffic Manager.**

**Highest 30 Sec. Rate: \$1500.**

**City of License:** Harrisonburg. **Station DMA:** Harrisonburg, VA. **Rank:** 181.

Circulation © 2006 Nielsen. Coverage based on Nielsen study.

GrandTotal	Cable TV Households	Non-cable TV Households	Total TV Households
Estimated Station Totals *	91,420	151,780	243,200
Average Weekly Circulation (2006)	55,802	18,687	74,489
Average Daily Circulation (2006)			36,405
Station DMA Total	Cable TV Households	Non-cable TV Households	Total TV Households
Estimated Station Totals *	54,910	30,960	85,870
Average Weekly Circulation (2006)	43,515	10,303	53,818
Average Daily Circulation (2006)			31,647
Other DMA Total	Cable TV Households	Non-cable TV Households	Total TV Households
Estimated Station Totals *	36,510	120,820	157,330
Average Weekly Circulation (2006)	12,287	8,384	20,671
Average Daily Circulation (2006)			4,758

\*Estimated station totals are sums of the Nielsen TV and Cable TV household estimates for each county in which the station registers viewing of more than 5% as per the Nielsen Survey Methods.

**WSET-DT**  
**Ch. 34**

**Network Service:** ABC.

**Licensee:** WSET Inc., Box 11588, Lynchburg, VA 24506-1588.

**Studio:** 2320 Langhorne Rd., Lynchburg, VA 24501.

**Mailing Address:** Box 11588, Lynchburg, VA 24506-1588.

**Phone:** 434-528-1313. **Fax:** 434-847-8800.

**E-mail:** wset@wset.com

**Web Site:** http://www.wset.com

**Technical Facilities:** Channel No. 34 (590-596 MHz). Authorized power: 200-kw max. visual, aural. Antenna: 1865-ft above av. terrain, 1035-ft. above ground, 2954-ft. above sea level.

Latitude	37°	18'	54"
Longitude	79°	38'	06"

**Transmitter:** Thaxton Mountain, 15-mi. E of Roanoke.

**Note:** Latitude and longitude coordinates shown are based on the North American Datum of 1927 (NAD 27) as currently required by the Mass Media Bureau of the FCC.

**News Services:** AP, CNN, ABC NewsOne.

**Ownership:** Ailbritton Communications Co. (Group Owner).

**Began Operation:** May 1, 2002.

**Represented (sales):** Continental Television Sales.

**Represented (legal):** Hogan & Hartson LLP.

**Represented (engineering):** Cavell, Mertz & Davis Inc.

**Personnel:**

**Randall Smith**, President.

**Douglas Daniel**, Vice President, Broadcast Operations & Engineering.

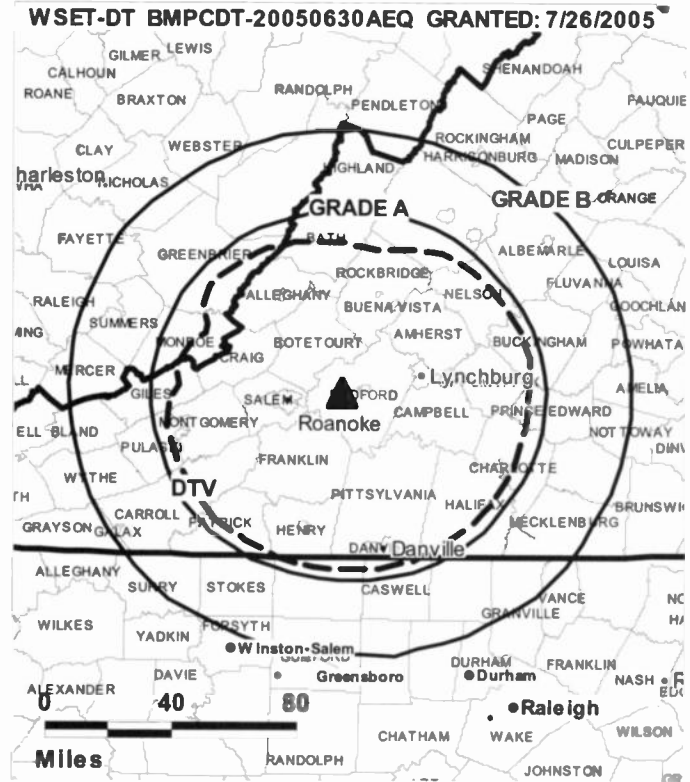
**Susan Schamerhorn**, General Sales Manager.

**Linda Ottinger-Dinkle**, Local Sales Manager.

**Bruce Kirk**, News Director.

**Willis Little**, Chief Engineer.

**Carol Christensen**, Finance Director.



© 2007 Warren Communications News

**Debbie Coleman**, Administration Director.

**John Crumpler**, Promotion, Audience Development & Graphic Arts Director.

**K. C. Spiron**, Production Manager.

**Wade Campbell**, Creative Services Director.

**Dorothy Ballagh**, Traffic Manager.

**City of License:** Lynchburg. **Station DMA:** Roanoke-Lynchburg, VA. **Rank:** 68.

**Nielsen Data:** Not available.



**WSET-TV**  
**Ch. 13**

**Network Service:** ABC.

**Licensee:** WSET Inc., Box 11588, Lynchburg, VA 24506-1588.

**Studio:** 2320 Langhome Rd., Lynchburg, VA 24501.

**Mailing Address:** Box 11588, Lynchburg, VA 24506-1588.

**Phone:** 434-528-1313. **Fax:** 434-847-0458.

**E-mail:** wset@wset.com

**Web Site:** http://www.wset.com

**Technical Facilities:** Channel No. 13 (210-216 MHz). Authorized power: 300-kw visual, 29.5-kw aural. Antenna: 1960-ft above av. terrain, 1189-ft. above ground, 3149-ft. above sea level.

Latitude 37° 18' 54"  
Longitude 79° 38' 06"

**Transmitter:** Thaxton Mountain, 15-mi. E of Roanoke.

**Digital Facilities:** Channel No. 34 (590-596 MHz). Power: 200-kw max. visual, aural. Antenna: 1865-ft above av. terrain, 1035-ft. above ground, 2954-ft. above sea level.

Latitude 37° 18' 54"  
Longitude 79° 38' 06"

**FCC Digital File Number:** BPCDT-19991028AAO. Granted: July 26, 2005.

**Note:** Latitude and longitude coordinates shown are based on the North American Datum of 1927 (NAD 27) as currently required by the Mass Media Bureau of the FCC.

**Satellite Earth Stations:** Transmitter Harris; Microdyne, 7-meter; Andrew, 7-meter; Microdyne, M/A-Corn, Avantek receivers.

**News Services:** AP, ABC NewsOne.

**Ownership:** Allbritton Communications Co. (Group Owner).

**Began Operation:** February 8, 1953. Sale to present owner by Evening Star Broadcasting Co. approved by FCC May 5, 1976. Sale to Evening Star by Lynchburg Broadcasting Co. approved by FCC August 23, 1965 (Television Digest, Vol. 5:25, 35).

**Represented (sales):** Continental Television Sales.

**Represented (legal):** Hogan & Hartson LLP.

**Represented (engineering):** Cavell, Mertz & Davis Inc.

**Personnel:**

Randall Smith, President.

Douglas Daniel, Vice President, Broadcast Operations & Engineering.

Susan Schamerhorn, General Sales Manager.

Linda Ottinger-Dinkie, Local Sales Manager.

Bruce Kirk, News Director.

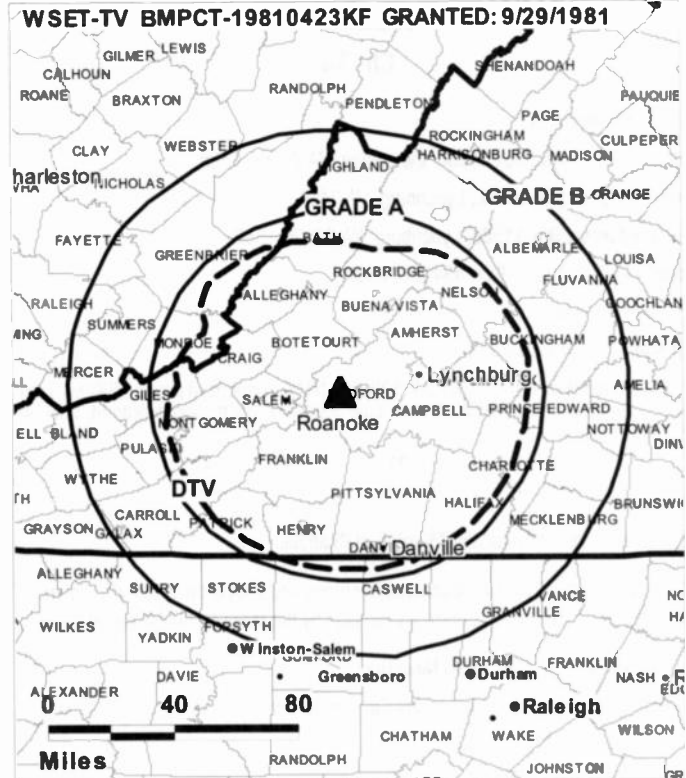
Willis Little, Chief Engineer.

Carol Christenson, Finance Director.

Debbie Coleman, Administration Director.

John Crumpler, Promotion, Audience Development & Graphic Arts Director.

K.C. Spiron, Production Manager.



© 2007 Warren Communications News

**Wade Campbell**, Creative Services Director.

**Dorothy Ballagh**, Traffic Manager.

**Rates:** On request.

**City of License:** Lynchburg. **Station DMA:** Roanoke-Lynchburg, VA. **Rank:** 68.

Circulation © 2006 Nielsen. Coverage based on Nielsen study.

GrandTotal	Cable TV Households	Non-cable TV Households	Total TV Households
Estimated Station Totals *	239,070	231,620	470,690
Average Weekly Circulation (2006)	155,890	104,192	260,082
Average Daily Circulation (2006)			124,211
Station DMA Total	Cable TV Households	Non-cable TV Households	Total TV Households
Estimated Station Totals *	224,020	191,570	415,590
Average Weekly Circulation (2006)	152,274	101,605	253,879
Average Daily Circulation (2006)			122,502
Other DMA Total	Cable TV Households	Non-cable TV Households	Total TV Households
Estimated Station Totals *	15,050	40,050	55,100
Average Weekly Circulation (2006)	3,616	2,587	6,203
Average Daily Circulation (2006)			1,709

\*Estimated station totals are sums of the Nielsen TV and Cable TV household estimates for each county in which the station registers viewing of more than 5% as per the Nielsen Survey Methods.

**WWCW**  
 (formerly WJPR)  
 Ch. 21  
 (Satellite of WFXR-TV, Roanoke)

**Network Service:** FOX.

**Licensee:** Grant Broadcasting System II Inc., 915 Middle River Dr., Fort Lauderdale, FL 33304.

**Studio:** 1765 Airport Rd., Lynchburg, VA 24502.

**Mailing Address:** Box 2127, Roanoke, VA 24009.

**Phone:** 540-344-2127 (Roanoke); 434-239-2700 (Lynchburg). **Fax:** 540-345-1912.

**E-mail:** kasper@fox2127.com

**Web Site:** http://www.fox2127.com

**Technical Facilities:** Channel No. 21 (512-518 MHz). Authorized power: 4207-kw max. visual, 421-kw aural. Antenna: 1640-ft above av. terrain, 886-ft. above ground, 2748-ft. above sea level.

Latitude	37°	19'	14"
Longitude	79°	37'	58.5"

**Transmitter:** Flat Top Mountain, Bedford County.

**Digital Facilities:** Channel No. 20 (506-512 MHz). Power: 400-kw max. visual. Antenna: 1641-ft above av. terrain, 689-ft. above ground.

Latitude	37°	19'	14"
Longitude	79°	37'	58"

**FCC Digital File Number:** BPCDT-19991028AFD. Granted: May 03, 2001.

**Note:** Latitude and longitude coordinates shown are based on the North American Datum of 1927 (NAD 27) as currently required by the Mass Media Bureau of the FCC.

**Multichannel TV Sound:** Stereo only.

**Satellite Earth Stations:** Transmitter Townsend; AFC, 3-meter Ku-band; Comtech, 5-meter C-band; Pinzone, M/A-Corn receivers.

**Ownership:** Grant Broadcasting Stations (Group Owner).

**Began Operation:** March 23, 1986.

**Represented (sales):** Blair Television.

**Represented (legal):** Wilkinson Barker Knauer LLP.

**Personnel:**

Dave Bunnell, General Manager & General Sales Manager.

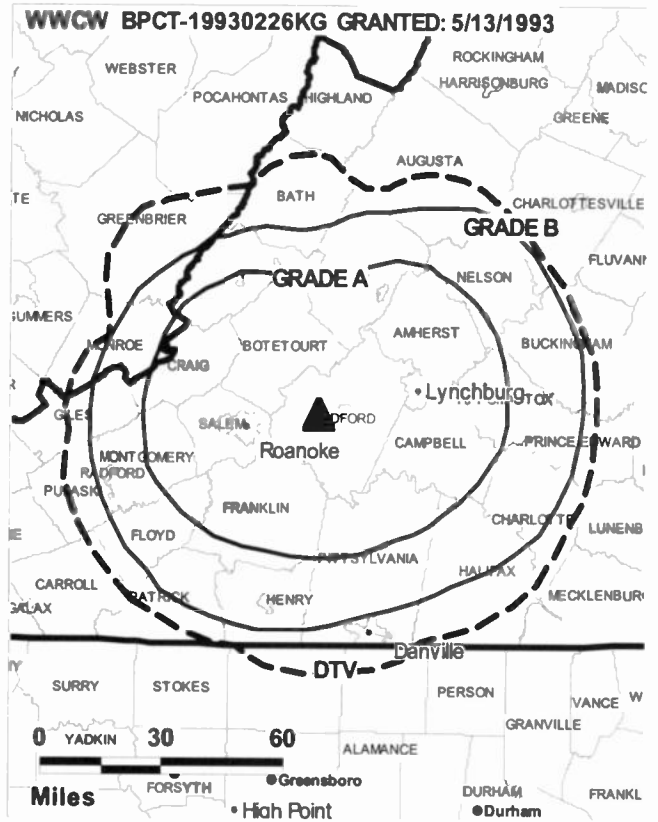
Thomas Grant, National Sales Manager.

Jennifer Waddell, News Director.

Steve Etherton, Chief Engineer.

Judy Witt, Business Manager.

Kasper Hughes, Program Director.



© 2007 Warren Communications News

**Chris Holt**, Promotion Director.

**Mike Hanger**, Production Manager.

**Sherri Parrish**, Traffic Director.

**Rates:** On request.

**City of License:** Lynchburg. **Station DMA:** Roanoke-Lynchburg, VA. **Rank:** 68.

Circulation © 2006 Nielsen. Coverage based on Nielsen study.

GrandTotal	Cable TV Households	Non-cable TV Households	Total TV Households
Estimated Station Totals *	53,980	79,560	133,540
Average Weekly Circulation (2006)	20,530	11,057	31,587
Average Daily Circulation (2006)			10,145
Station DMA Total	Cable TV Households	Non-cable TV Households	Total TV Households
Estimated Station Totals *	53,980	79,560	133,540
Average Weekly Circulation (2006)	20,530	11,057	31,587
Average Daily Circulation (2006)			10,145

\*Estimated station totals are sums of the Nielsen TV and Cable TV household estimates for each county in which the station registers viewing of more than 5% as per the Nielsen Survey Methods.

**WWCW-DT**  
(formerly WJPR-DT)

**Ch. 20**

**Network Service:** CW, FOX.

**Grantee:** Grant Broadcasting Systems II Inc., 915 Middle River Dr., Suite 406, Ft. Lauderdale, FL 33304.

**Studio:** 1765 Airport Rd., Lynchburg, VA 24502.

**Mailing Address:** Box 2127, Roanoke, VA 24009.

**Phone:** 540-344-2127 (Roanoke); 434-239-2700 (Lynchburg). **Fax:** 540-345-1912.

**E-mail:** kasper@fox2127.com

**Web Site:** <http://www.fox2127.com>

**Technical Facilities:** Channel No. 20 (506-512 MHz). Authorized power: 400-kw max. visual. Antenna: 1641-ft above av. terrain, 689-ft. above ground.

Latitude	37°	19'	14"
Longitude	79°	37'	58"

**Note:** Latitude and longitude coordinates shown are based on the North American Datum of 1927 (NAD 27) as currently required by the Mass Media Bureau of the FCC.

**Ownership:** Grant Broadcasting Stations (Group Owner).

**Began Operation:** March 1, 2002. Standard Definition. Station operating under Special Temporary Authority at 186.3-kw max. visual.

**Personnel:**

Dave Bunnell, General Manager & General Sales Manager.

Thomas Grant, National Sales Manager.

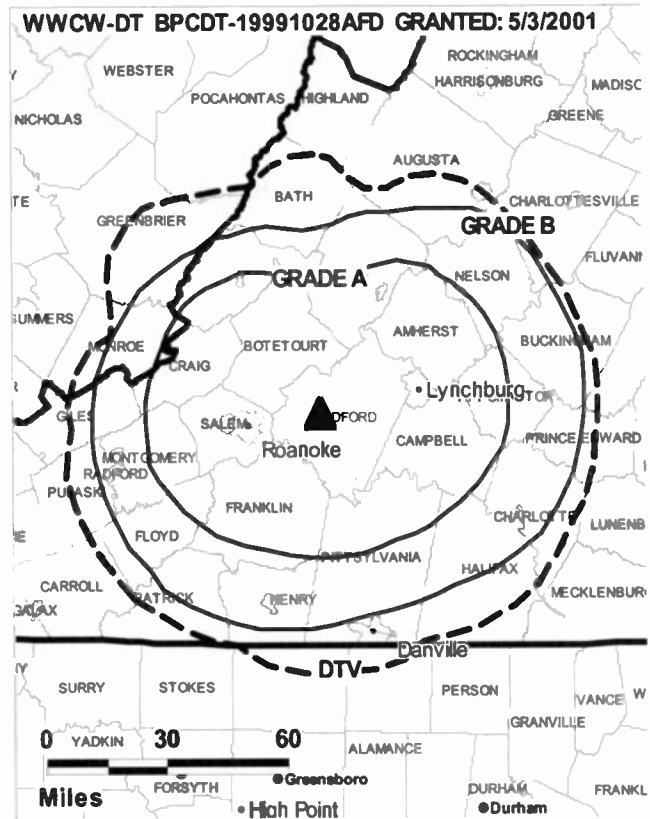
Jennifer Waddell, News Director.

Steve Etherton, Chief Engineer.

Judy Witt, Business Manager.

Kasper Hughes, Program Director.

Chris Holt, Promotion Director.



© 2007 Warren Communications News

Mike Hanger, Production Manager.

Sherri Parrish, Traffic Director.

City of License: Lynchburg. Station DMA: Roanoke-Lynchburg, VA. Rank: 68.

Nielsen Data: Not available.

**WPXW**  
**Ch. 66**

**Network Service:** ION.

**Licensee:** Paxson Washington License Inc., 601 Clearwater Park Rd., West Palm Beach, FL 33401-6233.

**Studio:** 6199 Old Arrington Lane, Fairfax Station, VA 22039.

**Mailing Address:** 6199 Old Arrington Lane, Fairfax Station, VA 22039.

**Phone:** 703-503-7966. **Fax:** 703-503-1225.

**Web Site:** <http://www.ionline.tv>

**Technical Facilities:** Channel No. 66 (782-788 MHz). Authorized power: 3400-kw max. visual, 500-kw aural. Antenna: 623-ft above av. terrain, 461-ft. above ground, 904-ft. above sea level.

Latitude 38° 47' 16"  
Longitude 77° 19' 47"

**Transmitter:** 6110 Ox Rd., Fairfax Station.

**Digital Facilities:** Channel No. 43 (644-650 MHz). Power: 90-kw max. visual, aural. Antenna: 623-ft above av. terrain, 461-ft. above ground, 443-ft. above sea level.

Latitude 38° 47' 16"  
Longitude 77° 19' 47"

**FCC Digital File Number:** BPCDT-990526KE. Granted: October 05, 2000.

**Note:** Latitude and longitude coordinates shown are based on the North American Datum of 1927 (NAD 27) as currently required by the Mass Media Bureau of the FCC.

**Multichannel TV Sound:** Stereo only.

**Satellite Earth Stations:** Transmitter Harris; Weatherscan, 10-meter; Weatherscan, 2.3-meter Ku-band; DH Satellite, 2.5-meter Ku & C-band; Weatherscan, 3-meter; DH Satellite, 5-meter Ku & C-band; Wegener receivers.

**Ownership:** ION Media Networks Inc. (Group Owner).

**Began Operation:** March 26, 1978.

**Represented (legal):** Wilmer Hale.

**Personnel:**

Doreen Andrele, General Sales Manager.

David Linnemeyer, Chief Engineer.

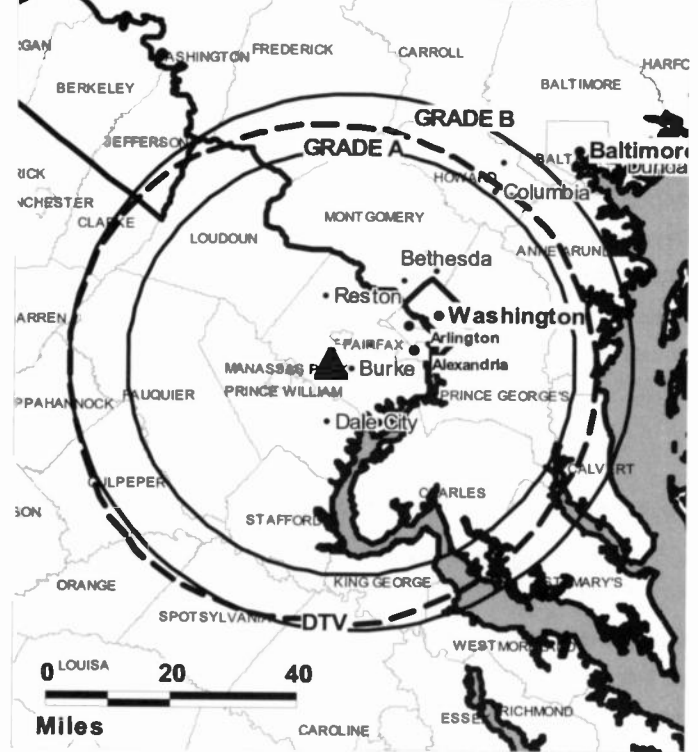
Fay Williams, Business Manager.

Tonya Lewis, Traffic Manager.

Rick Weed, Public Affairs Director.

**Highest 30 Sec. Rate:** \$505.

WPXW BPCT-19960516KF GRANTED: 10/25/1996



© 2007 Warren Communications News

**City of License:** Manassas. **Station DMA:** Washington, DC (Hagerstown, MD).

**Rank:** 8.

Circulation © 2006 Nielsen. Coverage based on Nielsen study.

GrandTotal	Cable TV Households	Non-cable TV Households	Total TV Households
Estimated Station Totals *	1,276,180	68,690	1,344,870
Average Weekly Circulation (2006)	107,142	9,495	116,637
Average Daily Circulation (2006)			22,081
Station DMA Total	Cable TV Households	Non-cable TV Households	Total TV Households
Estimated Station Totals *	1,276,180	68,690	1,344,870
Average Weekly Circulation (2006)	107,142	9,495	116,637
Average Daily Circulation (2006)			22,081

\*Estimated station totals are sums of the Nielsen TV and Cable TV household estimates for each county in which the station registers viewing of more than 5% as per the Nielsen Survey Methods.

**WPXW-DT**

**Ch. 43**

**Network Service:** ION.

**Licensee:** Paxson Washington License Inc., 601 Clearwater Park Rd., West Palm Beach, FL 33401-6233.

**Studio:** 6199 Old Arrington Lane, Fairfax Station, VA 22039.

**Mailing Address:** 6199 Old Arrington Lane, Fairfax Station, VA 22039.

**Phone:** 703-503-7966. **Fax:** 703-503-1225.

**Web Site:** <http://www.ionline.tv>

**Technical Facilities:** Channel No. 43 (644-650 MHz). Authorized power: 90-kw max. visual, aural. Antenna: 623-ft above av. terrain, 461-ft. above ground, 443-ft. above sea level.

Latitude	38°	47'	16"
Longitude	77°	19'	47"

**Transmitter:** 6110 Ox Rd. (Rte. 123), Fairfax Station.

**Note:** Latitude and longitude coordinates shown are based on the North American Datum of 1927 (NAD 27) as currently required by the Mass Media Bureau of the FCC.

**Ownership:** ION Media Networks Inc. (Group Owner).

**Began Operation:** April 18, 2001. Standard Definition.

**Personnel:**

**Doreen Andrele**, General Sales Manager.

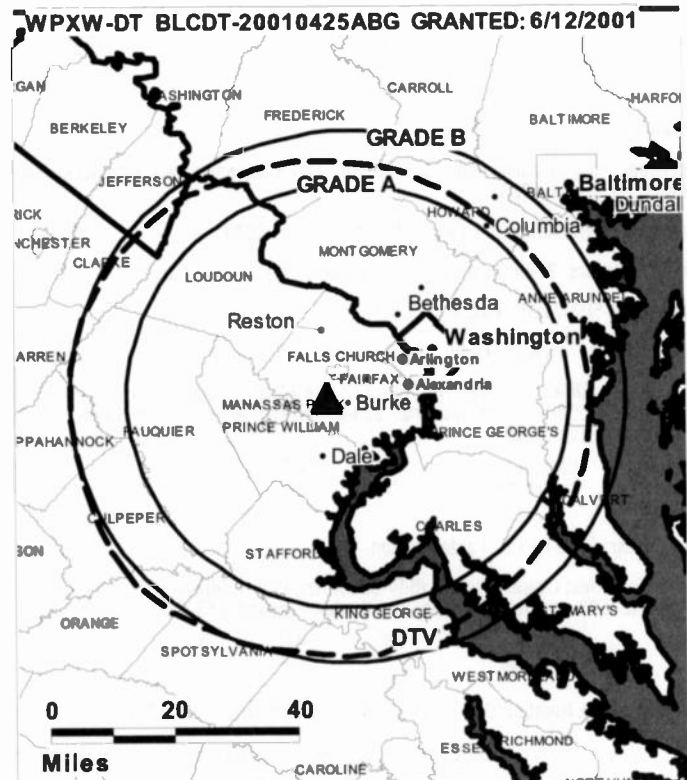
**David Linnemeyer**, Chief Engineer.

**Fay Williams**, Business Manager.

**Tonya Lewis**, Traffic Manager.

**Rick Weed**, Public Affairs Director.

**Rates:** On request.



© 2007 Warren Communications News

**City of License:** Manassas. **Station DMA:** Washington, DC (Hagerstown, MD).

**Rank:** 8.

**Nielsen Data:** Not available.

**WPXV**

**Ch. 49**

**Network Service:** ION.

**Licensee:** Paxson Communications License Co. LLC, 601 Clearwater Park Rd., West Palm Beach, FL 33401-6233.

**Studio:** 230 Clearfield Ave., Suite 104, Virginia Beach, VA 23462.

**Mailing Address:** 300 Wavy St., Portsmouth, VA 23704.

**Phone:** 757-490-1249; 757-393-1010. **Fax:** 757-673-7064.

**E-mail:** tedconrad@ionmedia.tv

**Web Site:** http://www.ionline.tv

**Technical Facilities:** Channel No. 49 (680-686 MHz). Authorized power: 5000-kw max. visual. Antenna: 1234-ft above av. terrain, 1221-ft. above ground, 1243-ft. above sea level.

Latitude	36°	48'	31"
Longitude	76°	30'	13"

**Transmitter:** 0.2-mi. NE of intersection of State Hwy. 337 & Sportsman Blvd.

**Digital Facilities:** Channel No. 46 (662-668 MHz). Power: 1000-kw max. visual. Antenna: 1181-ft above av. terrain, 1168-ft. above ground, 1191-ft. above sea level.

Latitude	36°	48'	31"
Longitude	76°	30'	13"

**FCC Digital File Number:** BPCDT-990212KF. Granted: January 29, 2001.

**Note:** Latitude and longitude coordinates shown are based on the North American Datum of 1927 (NAD 27) as currently required by the Mass Media Bureau of the FCC.

**Ownership:** ION Media Networks Inc. (Group Owner).

**Began Operation:** May 29, 1989. Sale to present owner by Lockwood Broadcasting Inc. approved by FCC December 18, 1997. Sale to Lockwood Broadcasting Inc. by Tidewater Christian Communications Corp. approved by FCC December 31, 1996.

**Represented (sales):** Blair Television.

**Represented (legal):** Dow, Lohnes & Aibertson PLLC.

**Personnel:**

Ed Munson, General Manager.

Michelle Harry, Station Manager.

Debra Harry, Vice President of Sales.

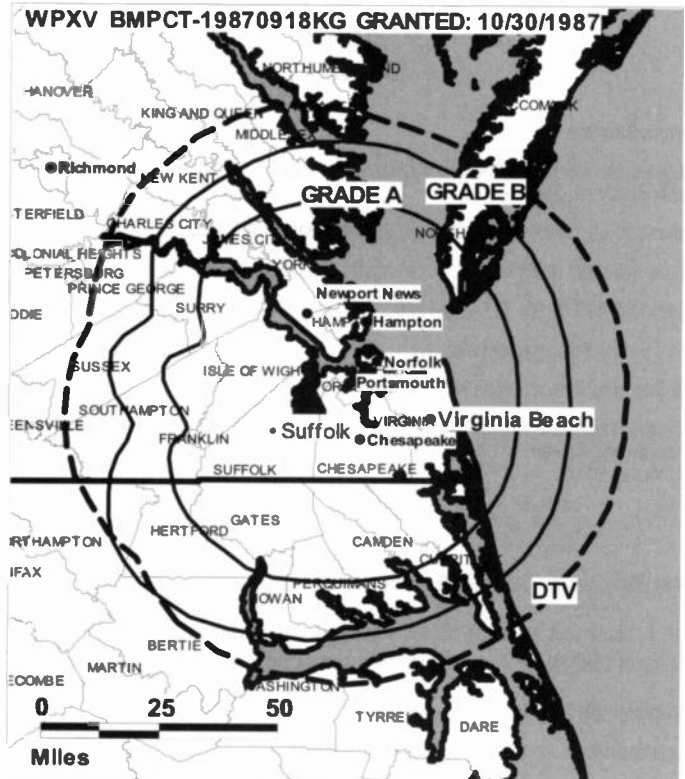
Tracy Smith, Local Sales Manager.

Duncan Brown, Chief Engineer.

James Pulley, Production Director.

Cindy Arthur, Traffic Manager.

**Rates:** On request.



© 2007 Warren Communications News

**City of License:** Norfolk. **Station DMA:** Norfolk-Portsmouth-Newport News, VA.

**Rank:** 42.

Circulation © 2006 Nielsen. Coverage based on Nielsen study.

GrandTotal	Cable TV Households	Non-cable TV Households	Total TV Households
Estimated Station Totals *	433,860	135,000	568,860
Average Weekly Circulation (2006)	30,833	14,002	44,835
Average Daily Circulation (2006)			10,893
Station DMA Total	Cable TV Households	Non-cable TV Households	Total TV Households
Estimated Station Totals *	430,920	135,000	565,920
Average Weekly Circulation (2006)	30,480	14,002	44,482
Average Daily Circulation (2006)			10,872
Other DMA Total	Cable TV Households	Non-cable TV Households	Total TV Households
Estimated Station Totals *	2,940	0	2,940
Average Weekly Circulation (2006)	353	0	353
Average Daily Circulation (2006)			21

\*Estimated station totals are sums of the Nielsen TV and Cable TV household estimates for each county in which the station registers viewing of more than 5% as per the Nielsen Survey Methods.

**WPXV-DT**

**Ch. 46**

**Network Service:** ION.

**Licensee:** Paxson Communications License Co. LLC, 601 Clearwater Park Rd., West Palm Beach, FL 33401-6233.

**Studio:** 230 Clearfield Ave., Suite 104, Virginia Beach, VA 23462.

**Mailing Address:** 300 Wavy St., Portsmouth, VA 23704.

**Phone:** 757-393-1010; 757-490-1249. **Fax:** 757-673-7064.

**E-mail:** duncanbrown@ionmedia.tv

**Web Site:** <http://www.ionline.tv>

**Technical Facilities:** Channel No. 46 (662-668 MHz). Authorized power: 1000-kw max. visual. Antenna: 1181-ft above av. terrain, 1168-ft. above ground, 1191-ft. above sea level.

Latitude	36°	48'	31"
Longitude	76°	30'	13"

**Transmitter:** Approx. 0.19-mi. NE of intersection of State Hwy. 337 & Sportsman Blvd.

**Note:** Latitude and longitude coordinates shown are based on the North American Datum of 1927 (NAD 27) as currently required by the Mass Media Bureau of the FCC.

**Ownership:** ION Media Networks Inc. (Group Owner).

**Began Operation:** April 1, 2002. Standard Definition.

**Represented (sales):** Blair Television.

**Represented (engineering):** duTreil, Lundin & Rackley Inc.

**Personnel:**

**Ed Munson, General Manager.**

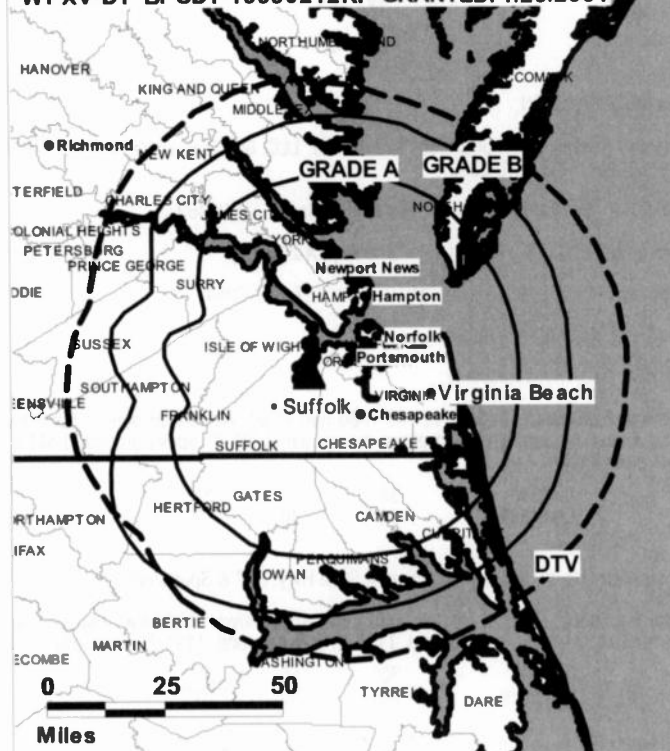
**Michelle Harry, Station Manager.**

**Debra Harry, Vice President of Sales.**

**Tracy Smith, Local Sales Manager.**

**Duncan Brown, Chief Engineer.**

WPXV-DT BPCDT-19990212KF GRANTED: 1/29/2001



© 2007 Warren Communications News

**James Pulley, Production Director.**

**Cindy Arthur, Traffic Manager.**

**City of License:** Norfolk. **Station DMA:** Norfolk-Portsmouth-Newport News, VA.

**Rank:** 42.

**Nielsen Data:** Not available.

**WTKR**  
**Ch. 3**

**Network Service:** CBS.

**Licensee:** New York Times Management Services, 2202 N. Westshore Blvd., Suite 370, Tampa, FL 33607.

**Studio:** 720 Boush St., Norfolk, VA 23510.

**Mailing Address:** 720 Boush St., Norfolk, VA 23510.

**Phone:** 757-446-1000; 800-375-0901. **Fax:** 757-446-1376.

**E-mail:** your3@wtkr.com

**Web Site:** http://www.wtkr.com

**Technical Facilities:** Channel No. 3 (60-66 MHz). Authorized power: 100-kw visual, 10-kw aural. Antenna: 980-ft above av. terrain, 1029-ft. above ground, 1049-ft. above sea level.

Latitude 36° 48' 56"  
Longitude 76° 28' 00"

**Transmitter:** 5277 Nansemond Pkwy., Suffolk.

**Digital Facilities:** Channel No. 40 (626-632 MHz). Power: 950-kw max. visual. Antenna: 1237-ft above av. terrain, 1224-ft. above ground, 1247-ft. above sea level.

Latitude 36° 48' 31"  
Longitude 76° 30' 13"

**FCC Digital File Number:** BPCDT-20001116ABE. Granted: April 17, 2001.

**Note:** Latitude and longitude coordinates shown are based on the North American Datum of 1927 (NAD 27) as currently required by the Mass Media Bureau of the FCC.

**News Services:** UPI, NIWS, CBS Newspath, AP.

**Ownership:** The New York Times Co. (Group Owner).

**Began Operation:** April 2, 1950. Sale to Knight-Ridder by Landmark Television approved by FCC January 16, 1981 (Television Digest, Vol. 20:33; 21:4). Sale to Narragansett Television approved by FCC April 26, 1989 (Vol. 29:9). Sale to present owner by Narragansett Television approved by FCC May 9, 1995 (Vol. 34:50; 35:10).

**Represented (sales):** Eagle Television Sales.

**Represented (legal):** Holland & Knight LLP.

**Personnel:**

Frank A. Chebalo, President & General Manager.

Tom Becker, General Sales Manager.

Jeff McAllister, National Sales Manager.

Jeff Parsons, News Director.

Ted Hand, Chief Engineer.

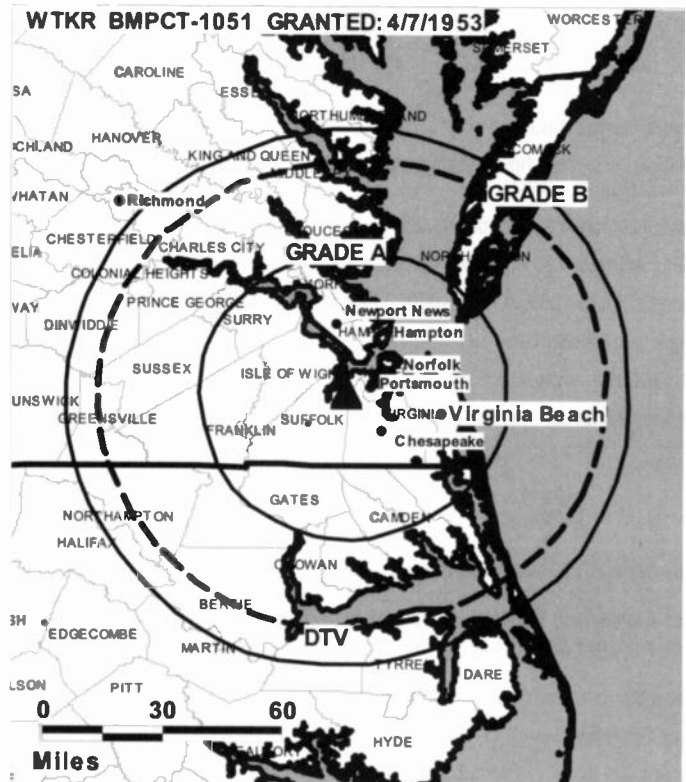
Lori LeBlanc, Controller.

Carol Sutton, Program Coordinator.

Ambler Hachett, Research Director.

Martha Smith, Creative Services Director.

Deborah Frazier, Traffic Manager.



© 2007 Warren Communications News

**Rates:** On request.

**City of License:** Norfolk. **Station DMA:** Norfolk-Portsmouth-Newport News, VA.

**Rank:** 42.

Circulation © 2006 Nielsen. Coverage based on Nielsen study.

GrandTotal	Cable TV Households	Non-cable TV Households	Total TV Households
Estimated Station Totals *	526,070	197,360	723,430
Average Weekly Circulation (2006)	331,224	102,521	433,745
Average Daily Circulation (2006)			197,032
Station DMA Total	Cable TV Households	Non-cable TV Households	Total TV Households
Estimated Station Totals *	513,390	179,300	692,690
Average Weekly Circulation (2006)	327,366	100,300	427,666
Average Daily Circulation (2006)			194,892
Other DMA Total	Cable TV Households	Non-cable TV Households	Total TV Households
Estimated Station Totals *	12,680	18,060	30,740
Average Weekly Circulation (2006)	3,858	2,221	6,079
Average Daily Circulation (2006)			2,140

\*Estimated station totals are sums of the Nielsen TV and Cable TV household estimates for each county in which the station registers viewing of more than 5% as per the Nielsen Survey Methods.



**WTKR-DT**  
**Ch. 40**

**Network Service:** CBS.

**Licensee:** New York Times Management Services, 2202 N. Westshore Blvd., Suite 370, Tampa, FL 33607.

**Studio:** 720 Boush St., Norfolk, VA 23510.

**Mailing Address:** 720 Boush St., Norfolk, VA 23510.

**Phone:** 757-446-1000; 800-375-0901. **Fax:** 757-446-1376.

**E-mail:** your3@wtkr.com

**Web Site:** http://www.wtkr.com

**Technical Facilities:** Channel No. 40 (626-632 MHz). Authorized power: 950-kw max. visual. Antenna: 1237-ft above av. terrain, 1224-ft. above ground, 1247-ft. above sea level.

Latitude	36°	48'	31"
Longitude	76°	30'	13"

**Transmitter:** 37020 Namsemond Pkwy., Suffolk.

**Note:** Latitude and longitude coordinates shown are based on the North American Datum of 1927 (NAD 27) as currently required by the Mass Media Bureau of the FCC.

**Ownership:** The New York Times Co. (Group Owner).

**Began Operation:** March 11, 2002. High Definition.

**Represented (legal):** Holland & Knight LLP.

**Represented (sales):** Eagle Television Sales.

**Personnel:**

Frank A. Chebalo, President & General Manager.

Tom Becker, General Sales Manager.

Jeff McAllister, National Sales Manager.

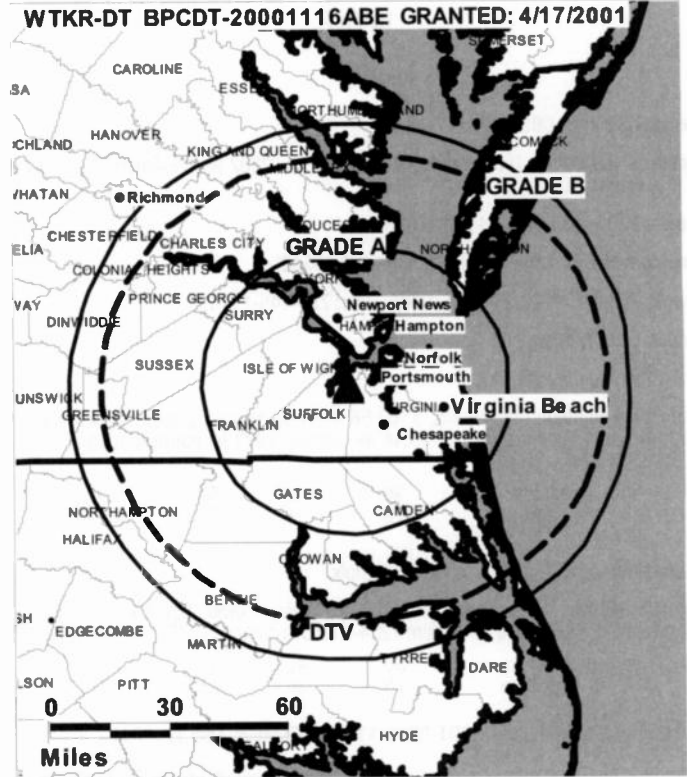
Jeff Parsons, News Director.

Ted Hand, Chief Engineer.

Lori LeBlanc, Controller.

Carol Sutton, Program Coordinator.

WTKR-DT BPCDT-20001116ABE GRANTED: 4/17/2001



© 2007 Warren Communications News

**Ambler Hachett**, Research Director.

**Martha Smith**, Creative Services Director.

**Deborah Frazier**, Traffic Manager.

**City of License:** Norfolk. **Station DMA:** Norfolk-Portsmouth-Newport News, VA.

**Rank:** 42.

**Nielsen Data:** Not available.

## Virginia — Norfolk

### WTVZ-DT Ch. 38

**Network Service:** MNT.

**Grantee:** WTVZ Licensee LLC, c/o Shaw Pittman, 2300 N St. NW, Washington, DC 20037.

**Studio:** 900 Granby St., Norfolk, VA 23510.

**Mailing Address:** 900 Granby St., Norfolk, VA 23510.

**Phone:** 757-622-3333. **Fax:** 757-623-1541.

**E-mail:** mnelowet@sbgnet.com

**Web Site:** <http://www.wtvz33.com/>

**Technical Facilities:** Channel No. 38 (614-620 MHz). Authorized power: 590-kw max. visual, aural. Antenna: 1183-ft above av. terrain, 1170-ft. above ground, 1193-ft. above sea level.

Latitude	36°	48'	31"
Longitude	76°	30'	13"

**Note:** Latitude and longitude coordinates shown are based on the North American Datum of 1927 (NAD 27) as currently required by the Mass Media Bureau of the FCC.

**Ownership:** Sinclair Broadcast Group Inc. (Group Owner).

**Began Operation:** May 1, 2002. Standard Definition. Station operating under Special Temporary Authority at 8-kw max. visual.

**Represented (sales):** Millennium Sales & Marketing.

#### Personnel:

**Bill Scaffide**, General Manager.

**Marge Nelowet**, General Sales Manager.

**William Mantos**, Local Sales Manager.

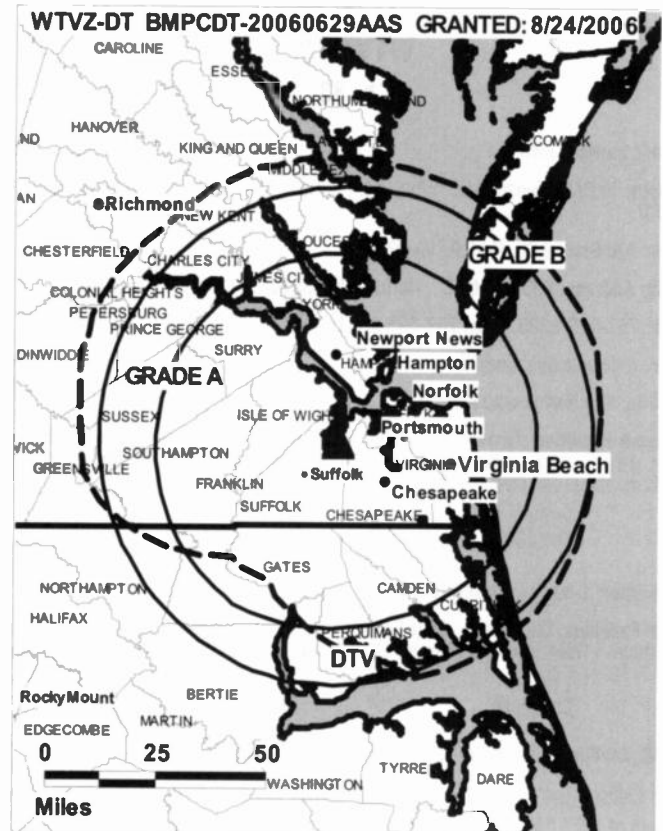
**Steve Moore**, National Sales Manager.

**Randy November**, Chief Engineer.

**Stacy Fuller**, Controller.

**Mark Hudgins**, Program Director.

**Robin Harris**, Promotion Director.



© 2007 Warren Communications News

**John Doughtie**, Production Director.

**Bonnie Philtrantz**, Traffic Manager.

**City of License:** Norfolk. **Station DMA:** Norfolk-Portsmouth-Newport News, VA.

**Rank:** 42.

**Nielsen Data:** Not available.

**WTVZ-TV**  
**Ch. 33**

**Network Service:** MNT.

**Licensee:** WTVZ Licensee LLC, c/o Shaw Pittman, 2300 N St. NW, Washington, DC 20037.

**Studio:** 900 Granby St., Norfolk, VA 23510.

**Mailing Address:** 900 Granby St., Norfolk, VA 23510.

**Phone:** 757-622-3333. **Fax:** 757-623-1541.

**E-mail:** mnelowet@sbgnet.com

**Web Site:** http://www.wtvz33.com/

**Technical Facilities:** Channel No. 33 (584-590 MHz). Authorized power: 2650-kw max. visual, aural. Antenna: 1232-ft above av. terrain, 1219-ft. above ground, 1242-ft. above sea level.

Latitude 36° 48' 31"  
Longitude 76° 30' 13"

**Transmitter:** 1-mi. S of Driver.

**Digital Facilities:** Channel No. 38 (614-620 MHz). Power: 590-kw max. visual, aural. Antenna: 1183-ft above av. terrain, 1170-ft. above ground, 1193-ft. above sea level.

Latitude 36° 48' 31"  
Longitude 76° 30' 13"

**FCC Digital File Number:** BMPCDT-20010730ABJ. Granted: August 24, 2006.

**Note:** Latitude and longitude coordinates shown are based on the North American Datum of 1927 (NAD 27) as currently required by the Mass Media Bureau of the FCC.

**Satellite Earth Stations:** AFC, 3.7-meter Ku-band; Continental, 4.9-meter C-band; Andrew, 5-meter C-band; Scientific-Atlanta, M/A-Com, DX Engineering receivers.

**Ownership:** Sinclair Broadcast Group Inc. (Group Owner).

**Began Operation:** September 24, 1979.

**Represented (sales):** Millennium Sales & Marketing.

**Represented (legal):** Shaw Pittman.

**Personnel:**

**Bill Scaffide,** General Manager.

**Marge Nelowet,** General Sales Manager.

**William Mantos,** Local Sales Manager.

**Steve Moore,** National Sales Manager.

**Randy November,** Chief Engineer.

**Stacy Fuller,** Controller.

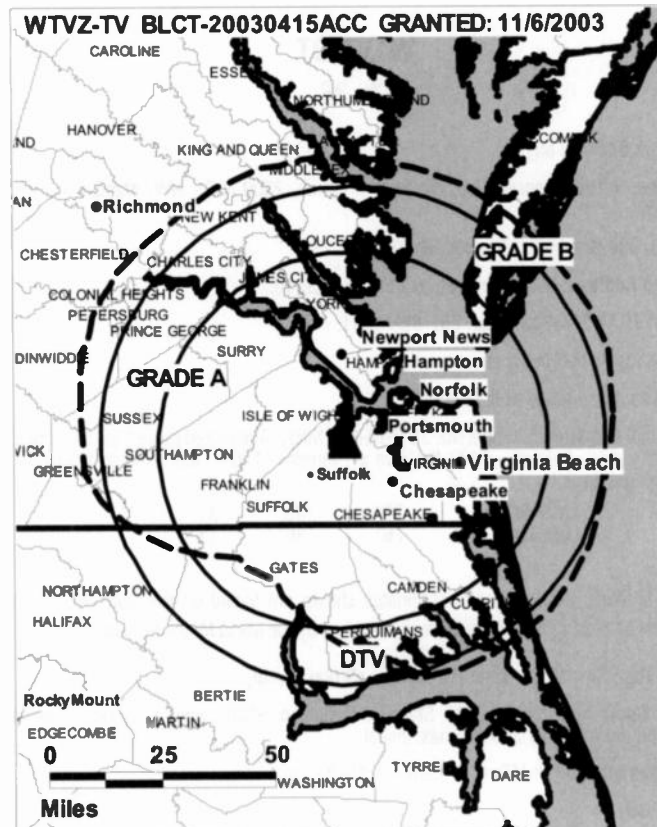
**Mark Hudgins,** Program Director.

**Robin Harris,** Promotion Director.

**John Doughtie,** Production Director.

**Bonnie Philtrantz,** Traffic Manager.

**Rates:** On request.



© 2007 Warren Communications News

**City of License:** Norfolk. **Station DMA:** Norfolk-Portsmouth-Newport News, VA.

**Rank:** 42.

Circulation © 2006 Nielsen. Coverage based on Nielsen study.

GrandTotal	Cable TV Households	Non-cable TV Households	Total TV Households
Estimated Station Totals *	509,410	174,500	683,910
Average Weekly Circulation (2006)	160,097	54,125	214,222
Average Daily Circulation (2006)			64,841
Station DMA Total	Cable TV Households	Non-cable TV Households	Total TV Households
Estimated Station Totals *	509,410	168,760	678,170
Average Weekly Circulation (2006)	160,097	53,502	213,599
Average Daily Circulation (2006)			64,730
Other DMA Total	Cable TV Households	Non-cable TV Households	Total TV Households
Estimated Station Totals *	0	5,740	5,740
Average Weekly Circulation (2006)	0	623	623
Average Daily Circulation (2006)			111

\*Estimated station totals are sums of the Nielsen TV and Cable TV household estimates for each county in which the station registers viewing of more than 5% as per the Nielsen Survey Methods.

**WRIC-DT**

**Ch. 22**

**Network Service:** ABC.

**Licensee:** Young Broadcasting of Richmond Inc., 301 Arboretum Place, Richmond, VA 23236.

**Studio:** 301 Arboretum Place, Richmond, VA 23236.

**Mailing Address:** 301 Arboretum Place, Richmond, VA 23236-3464.

**Phone:** 804-330-8888. **Fax:** 804-330-8882.

**E-mail:** webmaster@wric.com

**Web Site:** http://www.wric.com

**Technical Facilities:** Channel No. 22 (518-524 MHz). Authorized power: 450-kw max. visual. Antenna: 727-ft above av. terrain, 737-ft. above ground, 1317-ft. above sea level.

Latitude	37°	30'	45"
Longitude	77°	36'	05"

**Note:** Latitude and longitude coordinates shown are based on the North American Datum of 1927 (NAD 27) as currently required by the Mass Media Bureau of the FCC.

**Ownership:** Young Broadcasting Inc. (Group Owner).

**Began Operation:** Station operating; no on-air date.

**Personnel:**

**Robert M. Peterson**, Vice President & General Manager.

**Matthew Zelkind**, Station Manager.

**David Weems**, General Sales Manager.

**Rich DePilla**, Local Sales Manager.

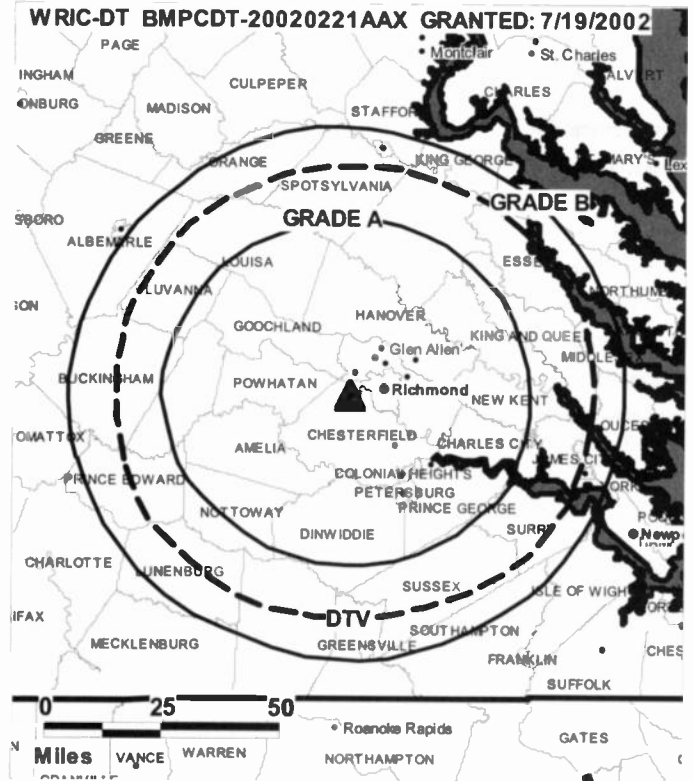
**Bill Foy**, News Director.

**Darrell Chaney**, Chief Engineer.

**Regina Crockett**, Director, Finance.

**Bill Blank**, Program Manager.

**Charlynn Setlage**, Promotion Director.



© 2007 Warren Communications News

**Mike Laffey**, Production Manager.

**Richie Ellison**, Creative Services Director.

**Marie Mickie**, Traffic Manager.

**Vicki Wrenn**, Community Affairs Director.

**City of License:** Petersburg. **Station DMA:** Richmond-Petersburg, VA. **Rank:** 61.

**Nielsen Data:** Not available.

**WRIC-TV**  
**Ch. 8**

**Network Service:** ABC.

**Licensee:** Young Broadcasting of Richmond Inc., 301 Arboretum Place, Richmond, VA 23236-3464.

**Studio:** 301 Arboretum Place, Richmond, VA 23236-3464.

**Mailing Address:** 301 Arboretum Place, Richmond, VA 23236-3464.

**Phone:** 804-330-8888. **Fax:** 804-330-8882.

**E-mail:** webmaster@wric.com

**Web Site:** http://www.wric.com

**Technical Facilities:** Channel No. 8 (180-186 MHz). Authorized power: 269-kw visual, 26.9-kw aural. Antenna: 1052-ft above av. terrain, 999-ft. above ground, 1356-ft. above sea level.

Latitude 37° 30' 46"  
Longitude 77° 36' 06"

**Transmitter:** 23 Sesame St., Midlothian District.

**Digital Facilities:** Channel No. 22 (518-524 MHz). Power: 450-kw max. visual. Antenna: 727-ft above av. terrain, 737-ft. above ground, 1317-ft. above sea level.

Latitude 37° 30' 45"  
Longitude 77° 36' 05"

**FCC Digital File Number:** BPCDT-19991022ABD. Granted: July 19, 2002.

**Note:** Latitude and longitude coordinates shown are based on the North American Datum of 1927 (NAD 27) as currently required by the Mass Media Bureau of the FCC.

**Multichannel TV Sound:** Stereo only.

**Satellite Earth Stations:** Transmitter RCA; Andrew, 7-meter C-band; RF Systems, 3-meter Ku-band; Scientific-Atlanta, 4.5-meter Ku & C-band; Comtech, 5-meter C-band; Scientific-Atlanta, M/A-Corn, Drake, Avantek receivers.

**News Services:** NIWS, CNN Newsource, AP, ABC NewsOne.

**Ownership:** Young Broadcasting Inc. (Group Owner).

**Began Operation:** August 15, 1955. Sale to Nationwide Communications Inc. by Thomas G. Tinsley Jr. & Assoc. approved by FCC in 1968 (Television Digest, Vol. 7:45). Sale to present owner by Nationwide approved by FCC August 24, 1994 (Vol. 34:48).

**Represented (sales):** Adam Young Inc.

**Represented (legal):** Wiley, Rein & Fielding.

**Personnel:**

**Robert M. Peterson,** Vice President & General Manager.

**Matthew Zelkind,** Station Manager.

**David Weems,** General Sales Manager.

**Rich DePilla,** Local Sales Manager.

**Bill Foy,** News Director.

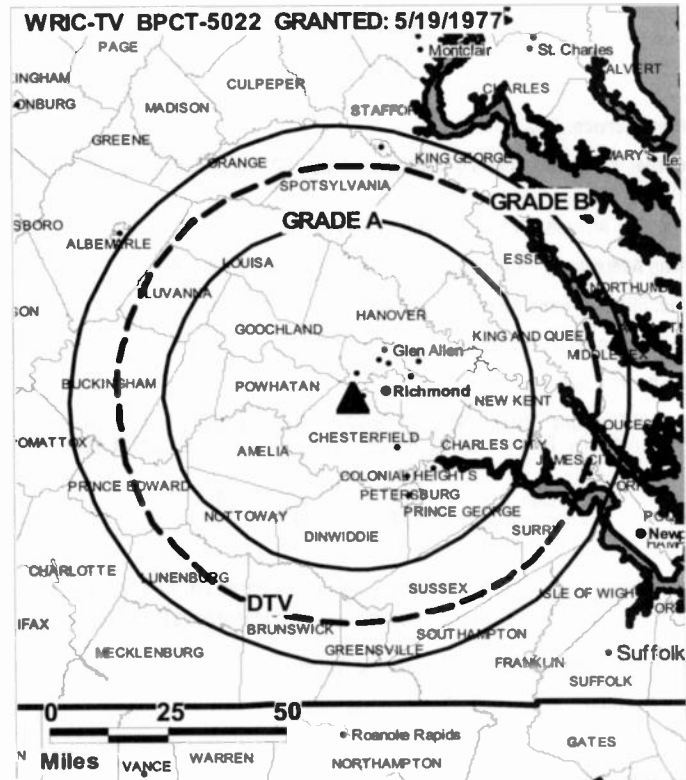
**Darrell Chaney,** Chief Engineer.

**Regina Crockett,** Director, Finance.

**Bill Blank,** Program Manager.

**Charlynn Settage,** Promotion Director.

**Mike Laffey,** Production Manager.



**Richie Ellison,** Creative Services Director.

**Marie Mickie,** Traffic Manager.

**Vicki Wrenn,** Community Affairs Director.

**Rates:** On request.

**City of License:** Petersburg. **Station DMA:** Richmond-Petersburg, VA. **Rank:** 61.

Circulation © 2006 Nielsen. Coverage based on Nielsen study.

GrandTotal	Cable TV Households	Non-cable TV Households	Total TV Households
Estimated Station Totals *	483,700	252,140	735,840
Average Weekly Circulation (2006)	270,639	132,035	402,674
Average Daily Circulation (2006)			181,673
Station DMA Total	Cable TV Households	Non-cable TV Households	Total TV Households
Estimated Station Totals *	308,870	184,570	493,440
Average Weekly Circulation (2006)	217,716	124,740	342,456
Average Daily Circulation (2006)			164,260
Other DMA Total	Cable TV Households	Non-cable TV Households	Total TV Households
Estimated Station Totals *	174,830	67,570	242,400
Average Weekly Circulation (2006)	52,923	7,295	60,218
Average Daily Circulation (2006)			17,413

\*Estimated station totals are sums of the Nielsen TV and Cable TV household estimates for each county in which the station registers viewing of more than 5% as per the Nielsen Survey Methods.

**WAVY-DT**

**Ch. 31**

**Network Service:** NBC.

**Licensee:** WAVY Broadcasting LLC, 4 Richmond Square, Providence, RI 02906.

**Studio:** 300 Wavy St., Portsmouth, VA 23704.

**Mailing Address:** 300 Wavy St., Portsmouth, VA 23704.

**Phone:** 757-393-1010. **Fax:** 757-399-7628.

**E-mail:** ed.munson@lintv.com

**Web Site:** <http://www.wavy.com>

**Technical Facilities:** Channel No. 31 (572-578 MHz). Authorized power: 1000-kw max. visual. Antenna: 919-ft above av. terrain, 919-ft. above ground, 942-ft. above sea level.

Latitude	36°	49'	14"
Longitude	76°	30'	41"

**Transmitter:** Kings Hwy., Driver.

**Note:** Latitude and longitude coordinates shown are based on the North American Datum of 1927 (NAD 27) as currently required by the Mass Media Bureau of the FCC.

**Ownership:** LIN TV Corp. (Group Owner).

**Represented (sales):** Blair Television.

**Personnel:**

**Doug Davis,** President & General Manager.

**John Cochrane,** General & Local Sales Manager.

**Nick Hasenecz,** National Sales Manager.

**Gary Stokes,** News Director.

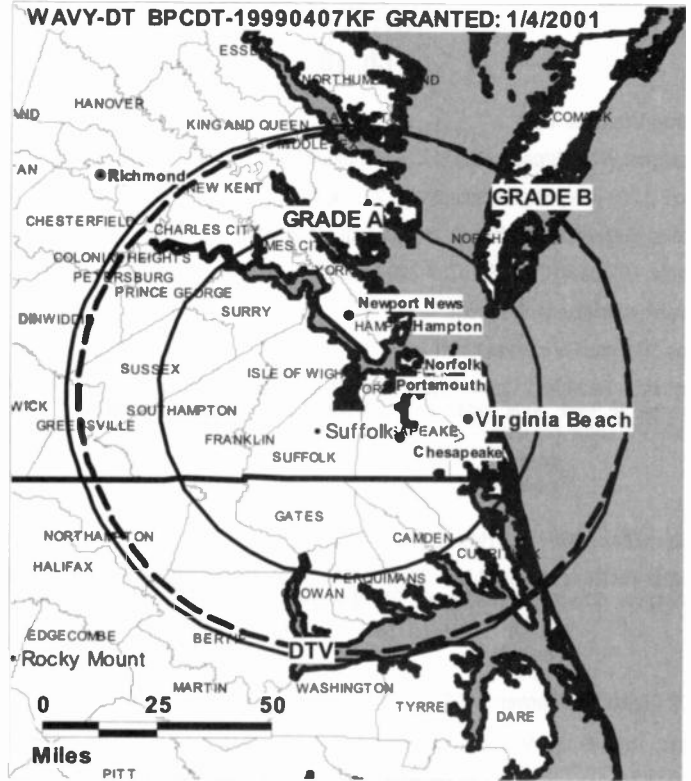
**Les Garrenton,** Director, Engineering.

**Jennifer Crabtree,** Business Manager & Human Resources Manager.

**Joe Weller,** Program Coordinator.

**Judy Triska,** Marketing & Promotion Director.

**Dave Whitener,** Production Manager.



© 2007 Warren Communications News

**Eather White,** Traffic Manager.

**Rosetta Rolan,** Public Affairs Director.

**Rates:** On request.

**City of License:** Portsmouth. **Station DMA:** Norfolk-Portsmouth-Newport News, VA.

**Rank:** 42.

**Nielsen Data:** Not available.

**WAVY-TV**  
**Ch. 10**

**Network Service:** NBC.

**Licensee:** WAVY Broadcasting LLC, 4 Richmond Square, Providence, RI 02906.

**Studio:** 300 Wavy St., Portsmouth, VA 23704.

**Mailing Address:** 300 Wavy St., Portsmouth, VA 23704.

**Phone:** 757-393-1010. **Fax:** 757-399-7628.

**E-mail:** ed.munson@lintv.com

**Web Site:** http://www.wavy.com

**Technical Facilities:** Channel No. 10 (192-198 MHz). Authorized power: 316-kw visual, 38.9-kw aural. Antenna: 990-ft above av. terrain, 1026-ft. above ground, 1050-ft. above sea level.

Latitude 36° 49' 14"  
Longitude 76° 30' 41"

**Transmitter:** 2865 Kings Hwy., Driver.

**Digital Facilities:** Channel No. 31 (572-578 MHz). Power: 1000-kw max. visual. Antenna: 919-ft above av. terrain, 919-ft. above ground, 942-ft. above sea level.

Latitude 36° 49' 14"  
Longitude 76° 30' 41"

**FCC Digital File Number:** BPCDT-990407KF. Granted: January 04, 2001.

**Note:** Latitude and longitude coordinates shown are based on the North American Datum of 1927 (NAD 27) as currently required by the Mass Media Bureau of the FCC.

**Multichannel TV Sound:** Stereo only.

**Satellite Earth Stations:** Transmitter Larcas; Harris, 6.1-meter Ku-band; Harris, 3.1-meter C-band; Harris, 3.5-meter Ku-band; Andrew, 4.5-meter Ku & C-band; Microdyne, Harris, DX Engineering, Andrew receivers.

**SNG Mobile Dish:** Andrew, 2.4-meter Ku-band.

**News Services:** UPI, AP.

**LMA:** Local marketing agreement with WVBT (F), Virginia Beach.

**Ownership:** LIN TV Corp. (Group Owner).

**Began Operation:** September 1, 1957. Sale to LIN Broadcasting by Tidewater Teleradio Inc. approved by FCC March 27, 1968. Sale of controlling interest in LIN from AT&T to Hicks, Muse, Tate & Furst approved by FCC March 2, 1998 (Television Digest, Vol. 37:33, 42; 38:2, 10). Sale to Chancellor Media Corp. dismissed by FCC 1999 (Vol. 38:28; 39:12).

**Represented (sales):** Blair Television.

**Represented (legal):** Covington & Burling.

**Represented (engineering):** duTreil, Lundin & Rackley Inc.

**Personnel:**

Doug Davis, President & General Manager.

John Cochrane, General & Local Sales Manager.

Nick Hasenecz, National Sales Manager.

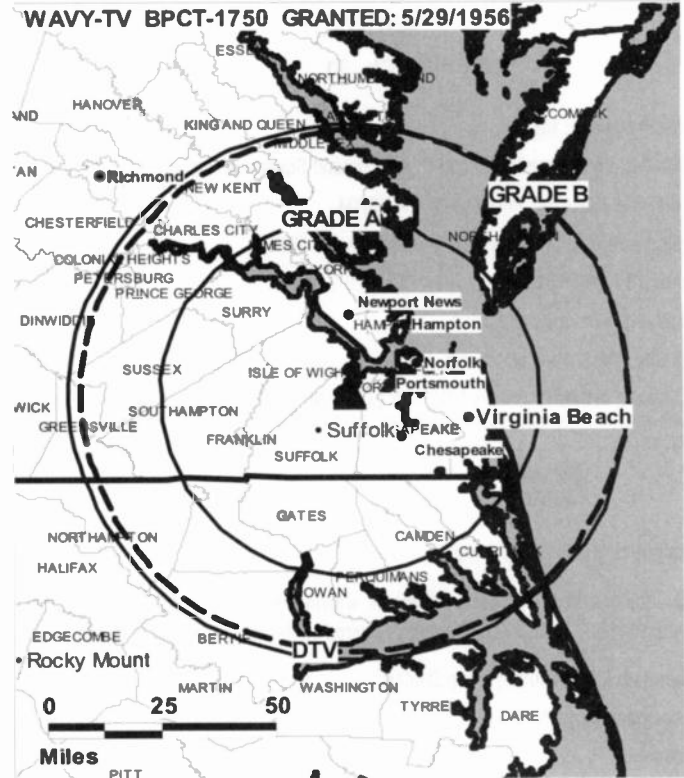
Gary Stokes, News Director.

Les Garrenton, Director, Engineering.

Jennifer Crabtree, Business Manager & Human Resources Manager.

Joe Weller, Program Coordinator.

Judy Triska, Marketing & Promotion Director.



© 2007 Warren Communications News

Dave Whitener, Production Manager.

Eather White, Traffic Manager.

Rosetta Rolan, Public Affairs Director.

**Rates:** On request.

**City of License:** Portsmouth. **Station DMA:** Norfolk-Portsmouth-Newport News, VA.

**Rank:** 42.

Circulation © 2006 Nielsen. Coverage based on Nielsen study.

GrandTotal	Cable TV Households	Non-cable TV Households	Total TV Households
Estimated Station Totals *	531,420	189,600	721,020
Average Weekly Circulation (2006)	356,032	118,524	474,556
Average Daily Circulation (2006)			247,542
Station DMA Total	Cable TV Households	Non-cable TV Households	Total TV Households
Estimated Station Totals *	513,390	179,300	692,690
Average Weekly Circulation (2006)	352,963	117,946	470,909
Average Daily Circulation (2006)			246,151
Other DMA Total	Cable TV Households	Non-cable TV Households	Total TV Households
Estimated Station Totals *	18,030	10,300	28,330
Average Weekly Circulation (2006)	3,069	578	3,647
Average Daily Circulation (2006)			1,391

\*Estimated station totals are sums of the Nielsen TV and Cable TV household estimates for each county in which the station registers viewing of more than 5% as per the Nielsen Survey Methods.

# Virginia — Portsmouth

## WGNT Ch. 27

**Network Service:** MNT.

**Licensee:** UPN Television Stations Inc., 2175 K St. NW, Suite 350, Washington, DC 20037-1831.

**Studio:** 1318 Spratley St., Portsmouth, VA 23704.

**Mailing Address:** 1318 Spratley St., Portsmouth, VA 23704.

**Phone:** 757-393-2501. **Fax:** 757-399-3303.

**E-mail:** cbjohnson@wgnntv.com

**Web Site:** http://www.upn27.com

**Technical Facilities:** Channel No. 27 (548-554 MHz). Authorized power: 2340-kw max. & 1440-kw horizontal visual, 234-kw & 144-kw horizontal aural. Antenna: 970-ft above av. terrain, 1023-ft. above ground, 1049-ft. above sea level.

Latitude	36°	48'	43"
Longitude	76°	27'	49"

**Transmitter:** 5443 Nansemond Pkwy., Suffolk.

**Digital Facilities:** Channel No. 50 (686-692 MHz). Power: 800-kw max. visual. Antenna: 866-ft above av. terrain, 861-ft. above ground.

Latitude	36°	48'	43"
Longitude	76°	27'	45"

**FCC Digital File Number:** BPCDT-20010319AAV. Granted: October 15, 2001.

**Note:** Latitude and longitude coordinates shown are based on the North American Datum of 1927 (NAD 27) as currently required by the Mass Media Bureau of the FCC.

**Satellite Earth Stations:** Transmitter Harris; Comtech, 7.3-meter Ku-band; AFC, 3.7-meter Ku-band; TrueFocus, 4.9-meter Ku & C-band; Uniden, M/A-Corn, Agile Omni receivers.

**Ownership:** CBS Corp. (Group Owner).

**Began Operation:** October 1, 1961. First broadcast as a non-commercial religious station. Began commercial operation July 1967. Sale to Centennial Communications Inc. approved by FCC May 22, 1989. Sale to present owner by Centennial Communications Inc. approved by FCC October 17, 1997.

**Represented (sales):** Millennium Sales & Marketing.

### Personnel:

**Meg LaVigne**, Vice President & General Manager.

**Jon Erkenbrack**, Station, Business & General Sales Manager.

**Brigitte Ward**, Local Sales Manager.

**Chuck Martin**, National Sales Manager.

**George Randell**, Chief Engineer.

**Chris Johnson**, Program Coordinator.

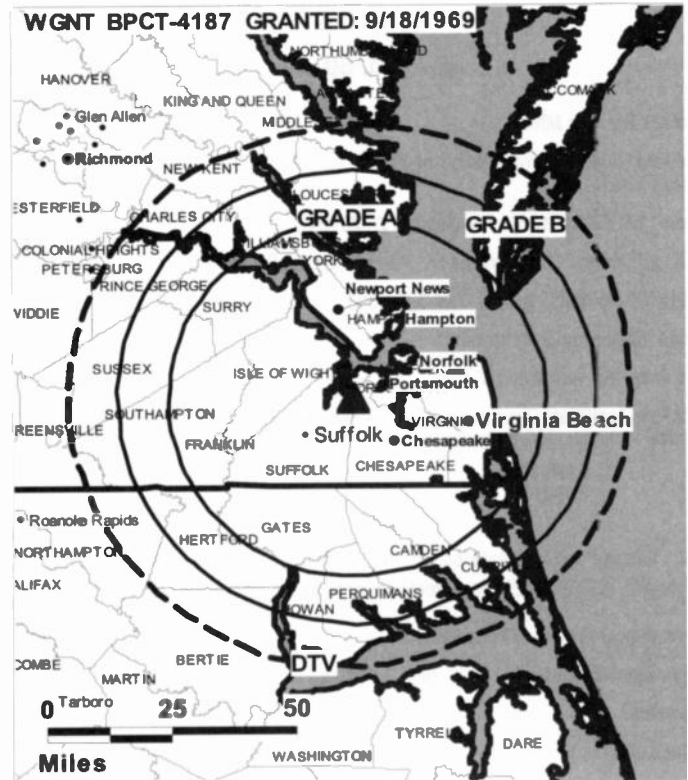
**Rich Davis**, Promotion Director.

**Patrick Anderson**, On-Air Promotion Coordinator.

**Jonathan Young**, Production Coordinator.

**Diane Hall**, Traffic Manager.

**Kafi Rouse**, Public Affairs Director.



© 2007 Warren Communications News

**Rates:** On request.

**City of License:** Portsmouth. **Station DMA:** Norfolk-Portsmouth-Newport News, VA.

**Rank:** 42.

Circulation © 2006 Nielsen. Coverage based on Nielsen study.

GrandTotal	Cable TV Households	Non-cable TV Households	Total TV Households
Estimated Station Totals *	541,500	191,660	733,160
Average Weekly Circulation (2006)	181,138	65,687	246,825
Average Daily Circulation (2006)			104,213
Station DMA Total	Cable TV Households	Non-cable TV Households	Total TV Households
Estimated Station Totals *	513,390	176,490	689,880
Average Weekly Circulation (2006)	171,545	64,607	236,152
Average Daily Circulation (2006)			101,825
Other DMA Total	Cable TV Households	Non-cable TV Households	Total TV Households
Estimated Station Totals *	28,110	15,170	43,280
Average Weekly Circulation (2006)	9,593	1,080	10,673
Average Daily Circulation (2006)			2,388

\*Estimated station totals are sums of the Nielsen TV and Cable TV household estimates for each county in which the station registers viewing of more than 5% as per the Nielsen Survey Methods.



**WGNT-DT**

**Ch. 50**

**Network Service:** MNT.

**Licensee:** Viacom Broadcasting of Seattle Inc., 2175 K St. NW, Washington, DC 20037-1831.

**Studio:** 1318 Spratley St., Portsmouth, VA 23704.

**Mailing Address:** 1318 Spratley St., Portsmouth, VA 23704.

**Phone:** 757-393-2501. **Fax:** 757-399-3303.

**E-mail:** cbjohnson@wgntv.com

**Web Site:** <http://www.upn27.com>

**Technical Facilities:** Channel No. 50 (686-692 MHz). Authorized power: 800-kw max. visual. Antenna: 866-ft above av. terrain, 861-ft. above ground.

Latitude	36°	48'	43"
Longitude	76°	27'	45"

**Note:** Latitude and longitude coordinates shown are based on the North American Datum of 1927 (NAD 27) as currently required by the Mass Media Bureau of the FCC.

**Ownership:** CBS Corp. (Group Owner).

**Began Operation:** July 15, 2002. High Definition.

**Personnel:**

**Meg LaVigne**, Vice President & General Manager.

**John Erkenbrack**, Station, Business & General Sales Manager.

**Brigitte Ward**, Local Sales Manager.

**Chuck Martin**, National Sales Manager.

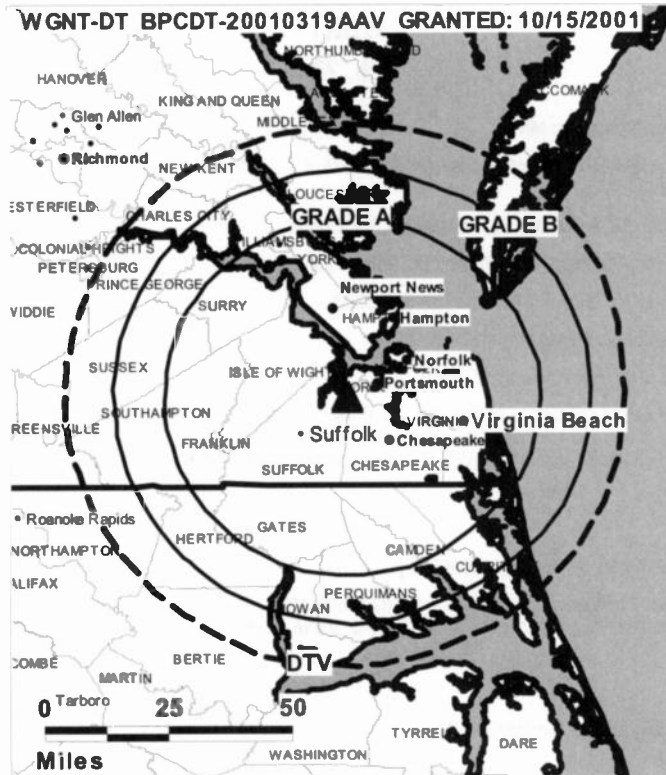
**George Randell**, Chief Engineer.

**Chris Johnson**, Program Coordinator.

**Rich Davis**, Promotion Director.

**Patrick Anderson**, On-Air Promotion Coordinator.

**Jonathan Young**, Production Coordinator.



© 2007 Warren Communications News

**Oiane Hall**, Traffic Manager.

**Kafi Rouse**, Public Affairs Director.

**City of License:** Portsmouth. **Station OMA:** Norfolk-Portsmouth-Newport News, VA.

**Rank:** 42.

**Nielsen Data:** Not available.

**WRLH-DT**

**Ch. 26**

**Network Service:** MNT, FOX.

**Grantee:** WRLH Licensee LLC, 10706 Beaver Dam Rd., Cockeysville, MD 21030.

**Studio:** 1925 Westmoreland St., Richmond, VA 23230.

**Mailing Address:** Box 11169, Richmond, VA 23230.

**Phone:** 804-358-3535. **Fax:** 804-358-1495.

**E-mail:** blane@sbgnet.com

**Web Site:** http://www.fox35.com

**Technical Facilities:** Channel No. 26 (542-548 MHz). Authorized power: 930-kw max. visual. Antenna: 1048-ft above av. terrain, 907-ft. above ground.

Latitude	37°	30'	21"
Longitude	77°	41'	58"

Requests modification of CP for change to 800-kw max. visual, 1075-ft above av. terrain, 934-ft. above ground, 1292-ft. above sea level; lat. 37° 30' 45", long. 77° 36' 005", B MPCDT-20040507ABE.

**Note:** Latitude and longitude coordinates shown are based on the North American Datum of 1927 (NAD 27) as currently required by the Mass Media Bureau of the FCC.

**Ownership:** Sinclair Broadcast Group Inc. (Group Owner).

**Began Operation:** Station operating under Special Temporary Authority at 12.4-kw max. visual; no on-air date.

**Represented (sales):** Millennium Sales & Marketing.

**Personnel:**

**William Lane**, General Manager.

**Jerry Hogan**, General Sales Manager.

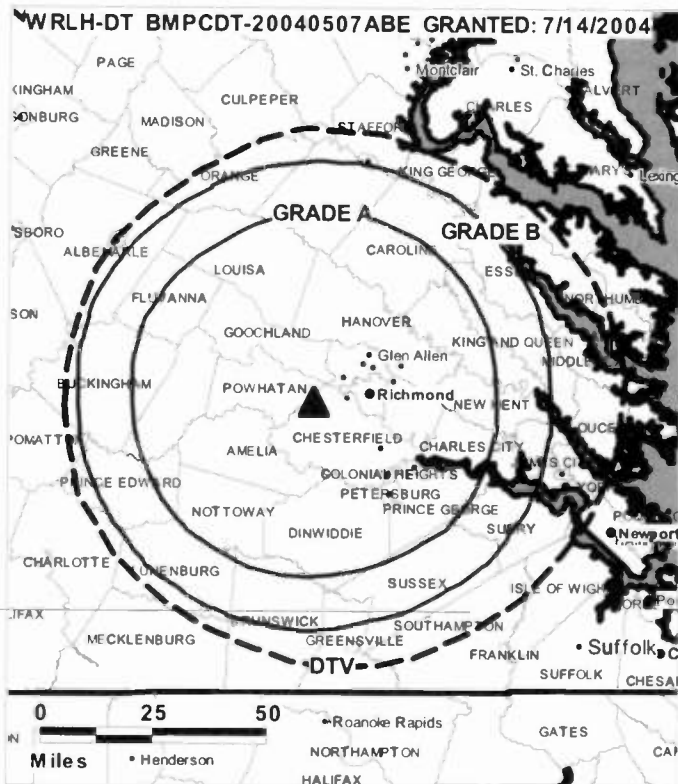
**George Kayes**, Local Sales Manager.

**Bill Norris**, National Sales Manager.

**Brandon Richards**, News Director.

**Charles Rause**, Chief Engineer.

**Julie Dyer**, Business Manager.



**Linda Strickland**, Program Director.

**Jay Endicott**, Production Director.

**Mark Bartholomew**, Creative Services Manager.

**Brenda Thomas**, Traffic Manager.

**City of License:** Richmond. **Station DMA:** Richmond-Petersburg, VA. **Rank:** 61.

**Nielsen Data:** Not available.

**WRLH-TV**

**Ch. 35**

**Network Service:** FOX.

**Licensee:** WRLH Licensee LLC, 10706 Beaver Dam Rd., Cockeysville, MD 21030.

**Studio:** 1925 Westmoreland St., Richmond, VA 23230.

**Mailing Address:** Box 11169, Richmond, VA 23230.

**Phone:** 804-358-3535. **Fax:** 804-358-1495.

**E-mail:** blane@sbgnnet.com

**Web Site:** http://www.fox35.com

**Technical Facilities:** Channel No. 35 (596-602 MHz). Authorized power: 2570-kw max. visual, aural. Antenna: 1260-ft above av. terrain, 1214-ft. above ground, 1512-ft. above sea level.

Latitude 37° 30' 22"  
Longitude 77° 42' 03"

**Digital Facilities:** Channel No. 26 (542-548 MHz). Power: 930-kw max. visual. Antenna: 1048-ft above av. terrain, 907-ft. above ground.

Latitude 37° 30' 21"  
Longitude 77° 41' 58"

**FCC Digital File Number:** BMPCDT-20020114AAR. Granted: January 22, 2001.

**Note:** Latitude and longitude coordinates shown are based on the North American Datum of 1927 (NAD 27) as currently required by the Mass Media Bureau of the FCC.

**Satellite Earth Stations:** Transmitter Harris; AFC, 3.6-meter Ku-band; Comtech, 5-meter C-band; Agile Omni receivers.

**Ownership:** Sinclair Broadcast Group Inc. (Group Owner).

**Began Operation:** February 20, 1982. Transfer to present owner by Sullivan Broadcasting Co. approved by FCC December 10, 2001 (Television Digest, Vol. 41:38). Sale to Sullivan Broadcasting Co. by Act III Broadcasting approved by FCC December 15, 1995. Sale to Act III Broadcasting approved by FCC September 9, 1988. Transfer to Busse Broadcasting approved by FCC 1987. Sale to Gillett Group by Times Mirror Co. following merger with A. S. Abell Co. approved by FCC September 4, 1986 (Vol. 26:28). Sale to A. S. Abell Co. by Television Corp. of Richmond approved by FCC April 24, 1985.

**Represented (sales):** Millennium Sales & Marketing.

**Represented (legal):** Shaw Pittman.

**Personnel:**

William Lane, General Manager.

Jerry Hogan, General Sales Manager.

George Kayes, Local Sales Manager.

Bill Norris, National Sales Manager.

Branden Richards, News Director.

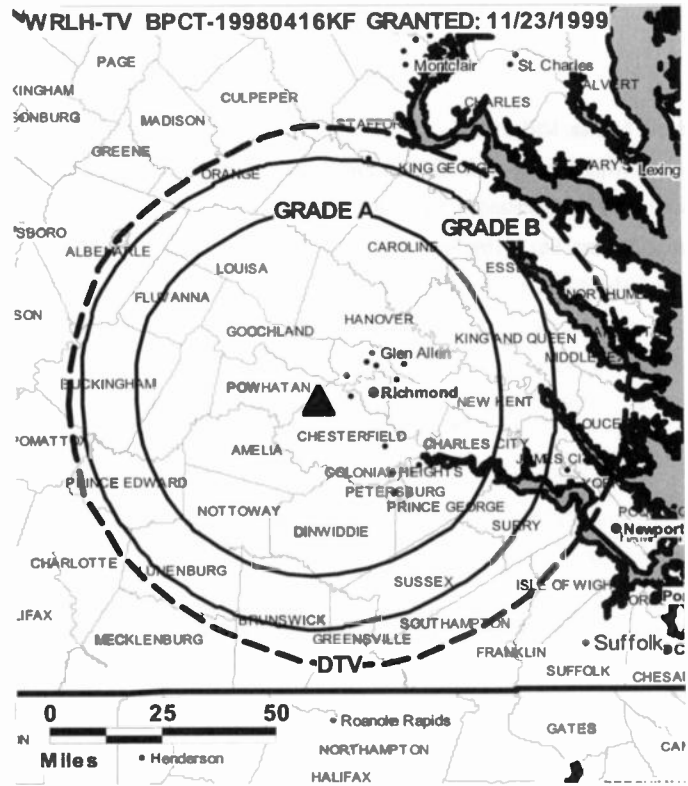
Charles Rause, Chief Engineer.

Julie Dyer, Business Manager.

Linda Strickland, Program Director.

Jay Endicott, Production Director.

Mark Bartholomew, Creative Services Manager.



© 2007 Warren Communications News

**Brenda Thomas, Traffic Manager.**

**Rates:** On request.

**City of License:** Richmond. **Station DMA:** Richmond-Petersburg, VA. Rank: 61.

Circulation © 2006 Nielsen. Coverage based on Nielsen study.

GrandTotal	Cable TV Households	Non-cable TV Households	Total TV Households
Estimated Station Totals *	321,800	225,440	547,240
Average Weekly Circulation (2006)	171,699	95,227	266,926
Average Daily Circulation (2006)			93,022
Station DMA Total	Cable TV Households	Non-cable TV Households	Total TV Households
Estimated Station Totals *	308,870	184,570	493,440
Average Weekly Circulation (2006)	167,671	90,922	258,593
Average Daily Circulation (2006)			91,333
Other DMA Total	Cable TV Households	Non-cable TV Households	Total TV Households
Estimated Station Totals *	12,930	40,870	53,800
Average Weekly Circulation (2006)	4,028	4,305	8,333
Average Daily Circulation (2006)			1,689

\*Estimated station totals are sums of the Nielsen TV and Cable TV household estimates for each county in which the station registers viewing of more than 5% as per the Nielsen Survey Methods.

**WTVR-DT**

**Ch. 25**

**Network Service:** CBS.

**Licensee:** Elcom of Virginia License Subsidiary LLC, 201 Monroe St., RSA Tower, 20th Floor, Montgomery, AL 36104.

**Studio:** 3301 W. Broad St., Richmond, VA 23230.

**Mailing Address:** Box 11064, Richmond, VA 23230.

**Phone:** 804-254-3600. **Fax:** 804-254-3697.

**E-mail:** pmaroney@wtvr.com

**Web Site:** http://www.wtvr.com

**Technical Facilities:** Channel No. 25 (536-542 MHz). Authorized power: 410-kw max. visual. Antenna: 1138-ft above av. terrain, 995-ft. above ground, 1353-ft. above sea level.

Latitude	37°	30'	45"
Longitude	77°	36'	005"

**Note:** Latitude and longitude coordinates shown are based on the North American Datum of 1927 (NAD 27) as currently required by the Mass Media Bureau of the FCC.

**Ownership:** Raycom Media Inc. (Group Owner).

**Began Operation:** October 16, 2002. Standard and High Definition.

**Represented (legal):** Covington & Burling.

**Represented (sales):** TeleRep Inc.

**Personnel:**

**Peter Maroney**, Vice President & General Manager.

**Don Cox**, Director, Engineering & Operations.

**Steven Hayes**, General Sales Manager.

**Steve Young**, Local Sales Manager.

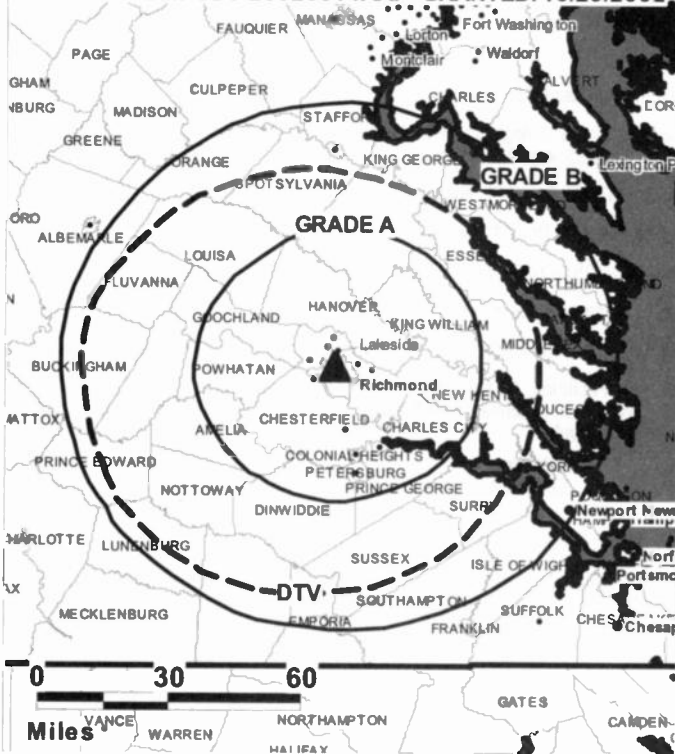
**James Taguchi**, National Sales Manager.

**Rick Howard**, News Director.

**Tricia Thurman**, Business Manager.

**Kris Pyers**, Program Director & Executive Assistant.

**/WTVR-DT BMPCDT-20020814AAP GRANTED: 10/29/2002**



© 2007 Warren Communications News

**Bill Anderson**, Marketing Director.

**Sherie Miller**, Research Development Director.

**Jessica Noll**, Creative Services Director.

**Shane Rogers**, Traffic Manager.

**City of License:** Richmond. **Station DMA:** Richmond-Petersburg, VA. **Rank:** 61.

**Nielsen Data:** Not available.

**WTVR-TV**

**Ch. 6**

**Network Service:** CBS.

**Licensee:** Elcom of Virginia License Subsidiary LLC, 201 Monroe St., RSA Tower, 20th Floor, Montgomery, AL 36104.

**Studio:** 3301 W. Broad St., Richmond, VA 23230.

**Mailing Address:** Box 11064, Richmond, VA 23230.

**Phone:** 804-254-3600. **Fax:** 804-254-3697.

**E-mail:** pmaroney@wtvr.com

**Web Site:** http://www.wtvr.com

**Technical Facilities:** Channel No. 6 (82-88 MHz). Authorized power: 100-kw visual, 15.1-kw aural. Antenna: 840-ft above av. terrain, 844-ft. above ground, 1049-ft. above sea level.

Latitude 37° 34' 00"  
Longitude 77° 28' 36"

**Transmitter:** Tilden St. & Cutshaw Ave.

**Digital Facilities:** Channel No. 25 (536-542 MHz). Power: 410-kw max. visual. Antenna: 1138-ft above av. terrain, 995-ft. above ground, 1353-ft. above sea level.

Latitude 37° 30' 45"  
Longitude 77° 36' 005"

**FCC Digital File Number:** BPCDT-19991025ACY. Granted: October 29, 2002.

**Note:** Latitude and longitude coordinates shown are based on the North American Datum of 1927 (NAD 27) as currently required by the Mass Media Bureau of the FCC.

**Multichannel TV Sound:** Stereo only.

**Satellite Earth Stations:** Transmitter NEC; Comtech, 5.2-meter Ku & C-band; Comtech, 5.2-meter C-band.

**SNG Mobile Dish:** Harris-Allied-Vertex, Ku-band.

**News Services:** CNN Newsource, AP.

**Ownership:** Raycom Media Inc. (Group Owner).

**Began Operation:** April 15, 1948. Sale to Park Communications by Wilbur M. Havens approved by FCC October 13, 1965 (Television Digest, Vol. 5:42). Transfer of control of Park Acquisition to John Fiorini & Gary Knapp approved by FCC March 27, 1995. Sale to Media General by Park Acquisition approved by FCC November 22, 1996. MMedia General swap of WTVR-TV with Ellis Communications (Raycom Media) for WSAV-TV Savannah, GA, WHLT Hattiesburg & WJTV Jackson, MS approved by FCC July 23, 1997 (Vol. 37:2).

**Represented (sales):** TeleRep Inc.

**Represented (legal):** Covington & Burling.

**Personnel:**

Peter Maroney, Vice President & General Manager.

Don Cox, Director, Engineering & Operations.

Steven Hayes, General Sales Manager.

Steve Young, Local Sales Manager.

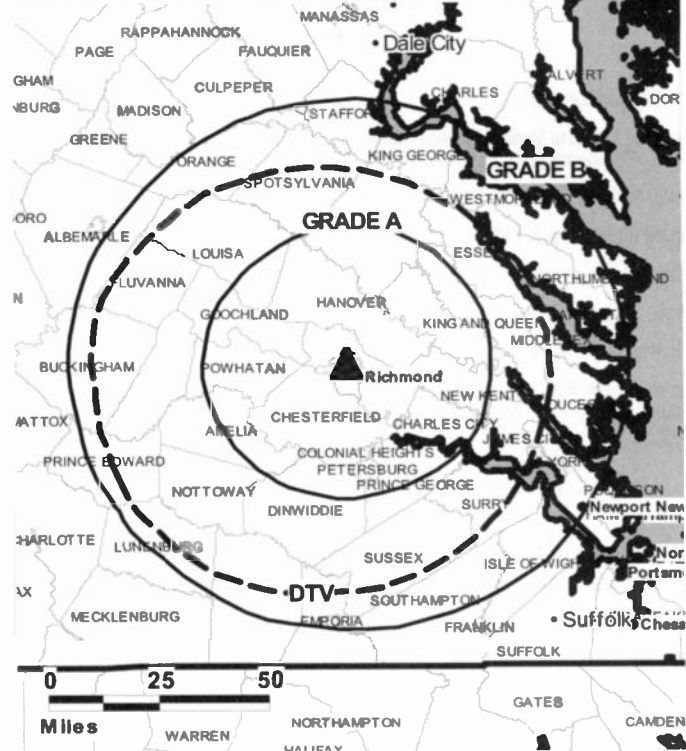
James Taguchi, National Sales Manager.

Rick Howard, News Director.

Tricia Thurman, Business Manager.

Kris Pyers, Program Director & Executive Assistant.

**WTVR-TV BMPCT-882 GRANTED: 12/12/1952**



© 2007 Warren Communications News

**Bill Anderson, Marketing Director.**

**Sherie Miller, Research Development Director.**

**Jessica Noll, Creative Services Director.**

**Shane Rogers, Traffic Manager.**

**Rates:** On request.

**City of License:** Richmond. **Station DMA:** Richmond-Petersburg, VA. **Rank:** 61.

Circulation © 2006 Nielsen. Coverage based on Nielsen study.

GrandTotal	Cable TV Households	Non-cable TV Households	Total TV Households
Estimated Station Totals *	489,070	227,660	716,730
Average Weekly Circulation (2006)	274,197	120,751	394,948
Average Daily Circulation (2006)			168,693
Station DMA Total	Cable TV Households	Non-cable TV Households	Total TV Households
Estimated Station Totals *	308,870	184,570	493,440
Average Weekly Circulation (2006)	199,525	114,907	314,432
Average Daily Circulation (2006)			145,927
Other DMA Total	Cable TV Households	Non-cable TV Households	Total TV Households
Estimated Station Totals *	180,200	43,090	223,290
Average Weekly Circulation (2006)	74,672	5,844	80,516
Average Daily Circulation (2006)			22,766

\*Estimated station totals are sums of the Nielsen TV and Cable TV household estimates for each county in which the station registers viewing of more than 5% as per the Nielsen Survey Methods.

**WWBT**  
**Ch. 12**

**Network Service:** NBC.

**Licensee:** Jefferson-Pilot Communications Co. of Virginia, PO Box 12, Richmond, VA 23218.

**Studio:** 5710 Midlothian Turnpike, Richmond, VA 23225.

**Mailing Address:** Box 12, Richmond, VA 23218.

**Phone:** 804-230-1212. **Fax:** 804-230-2793.

**E-mail:** webmaster@nbc12.com

**Web Site:** http://www.nbc12.com

**Technical Facilities:** Channel No. 12 (204-210 MHz). Authorized power: 316-kw visual, 63.2-kw aural. Antenna: 791-ft above av. terrain, 757-ft. above ground, 1001-ft. above sea level.

Latitude 37° 30' 23"  
Longitude 77° 30' 12"

**Transmitter:** 5710 Midlothian Pike.

**Digital Facilities:** Channel No. 54 (710-716 MHz). Power: 1000-kw max. visual, aural. Antenna: 692-ft above av. terrain, 656-ft. above ground, 867-ft. above sea level.

Latitude 37° 30' 22"  
Longitude 77° 30' 12"

**FCC Digital File Number:** BPCDT-19991028AFG. Granted: November 04, 2004.

**Note:** Latitude and longitude coordinates shown are based on the North American Datum of 1927 (NAD 27) as currently required by the Mass Media Bureau of the FCC.

**Multichannel TV Sound:** Stereo only.

**Satellite Earth Stations:** Transmitter RCA; Harris, 5-meter Ku-band; Satcom Technologies, 5.5-meter Ku & C-band; Microwave Assoc., Harris receivers.

**SNG Mobile Dish:** Andrew, 2.4-meter Ku-band.

**News Services:** NBC News Channel, AP.

**Ownership:** Lincoln National Corp. (Group Owner).

**Began Operation:** April 29, 1956. Transfer to present owner by Jefferson-Pilot Corp. approved by FCC February 9, 2006. Sale to Jefferson Standard Broadcasting by Richmond Television Corp. approved by FCC October 16, 1968.

**Represented (sales):** Petry Television Inc.

**Represented (legal):** LeBoeuf, Lamb, Greene & MacRae LLP.

**Represented (engineering):** Denny & Associates.

**Personnel:**

**Don Richards,** Vice President & General Manager.

**W. Henry Boze,** Vice President, Engineering & Television.

**Ellen Shuler,** Assistant Vice President & General Sales Manager.

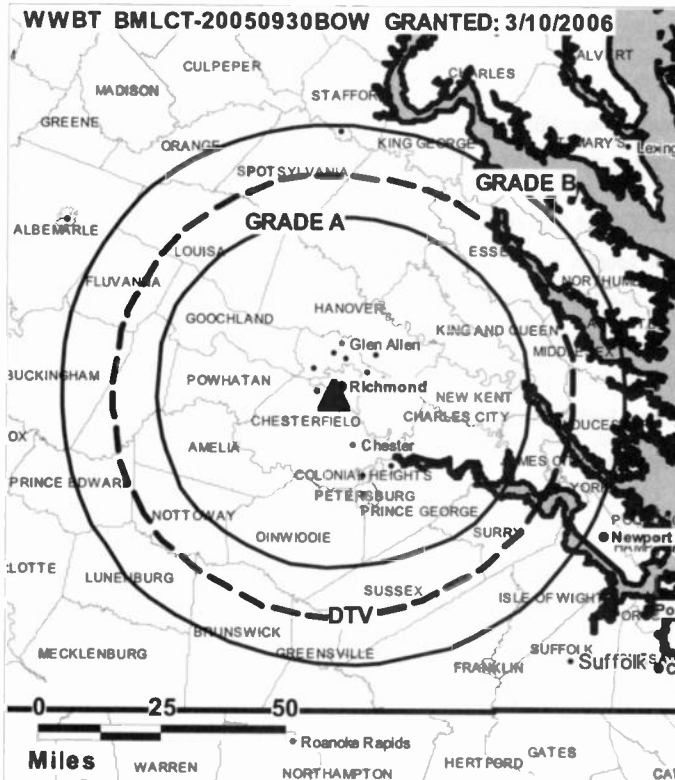
**Kim Grinnich,** Local Sales Manager.

**Jeff Hoyt,** National Sales Manager.

**Bruce Tinoco,** Chief Engineer.

**Christine J. Markowitz,** Business Manager.

**Joanne Cardwell,** Program Director.



© 2007 Warren Communications News

**Eileen Cowel,** Sales Promotion Director.

**Rae Maupin,** Creative Services Supervisor.

**Maureen Turgeon,** Traffic Manager.

**Highest 30 Sec. Rate:** \$3500.

**City of License:** Richmond. **Station DMA:** Richmond-Petersburg, VA. **Rank:** 61.

Circulation © 2006 Nielsen. Coverage based on Nielsen study.

GrandTotal	Cable TV Households	Non-cable TV Households	Total TV Households
Estimated Station Totals *	512,830	220,570	733,400
Average Weekly Circulation (2006)	279,318	130,073	409,391
Average Daily Circulation (2006)			218,758
Station DMA Total	Cable TV Households	Non-cable TV Households	Total TV Households
Estimated Station Totals *	308,870	184,570	493,440
Average Weekly Circulation (2006)	227,776	126,031	353,807
Average Daily Circulation (2006)			204,477
Other DMA Total	Cable TV Households	Non-cable TV Households	Total TV Households
Estimated Station Totals *	203,960	36,000	239,960
Average Weekly Circulation (2006)	51,542	4,042	55,584
Average Daily Circulation (2006)			14,281

\*Estimated station totals are sums of the Nielsen TV and Cable TV household estimates for each county in which the station registers viewing of more than 5% as per the Nielsen Survey Methods.

**WWBT-DT**

**Ch. 54**

**Network Service:** NBC.

**Licensee:** Jefferson-Pilot Communications Co. of Virginia, PO Box 12, Richmond, VA 23218.

**Studio:** 5710 Midlothian Turnpike, Richmond, VA 23225.

**Mailing Address:** Box 12, Richmond, VA 23218.

**Phone:** 804-230-1212. **Fax:** 804-230-2793.

**E-mail:** webmaster@nbc12.com

**Web Site:** http://www.nbc12.com

**Technical Facilities:** Channel No. 54 (710-716 MHz). Authorized power: 1000-kw max. visual, aural. Antenna: 692-ft above av. terrain, 656-ft. above ground, 867-ft. above sea level.

Latitude	37°	30'	22"
Longitude	77°	30'	12"

**Note:** Latitude and longitude coordinates shown are based on the North American Datum of 1927 (NAD 27) as currently required by the Mass Media Bureau of the FCC.

**Ownership:** Lincoln National Corp. (Group Owner).

**Began Operation:** January 19, 2002. High Definition.

**Represented (legal):** LeBoeuf, Lamb, Greene & MacRae LLP.

**Represented (engineering):** Denny & Associates PC.

**Represented (sales):** Petry Television Inc.

**Personnel:**

**Don Richards**, Vice President & General Manager.

**W. Henry Boze**, Vice President, Engineering & Television.

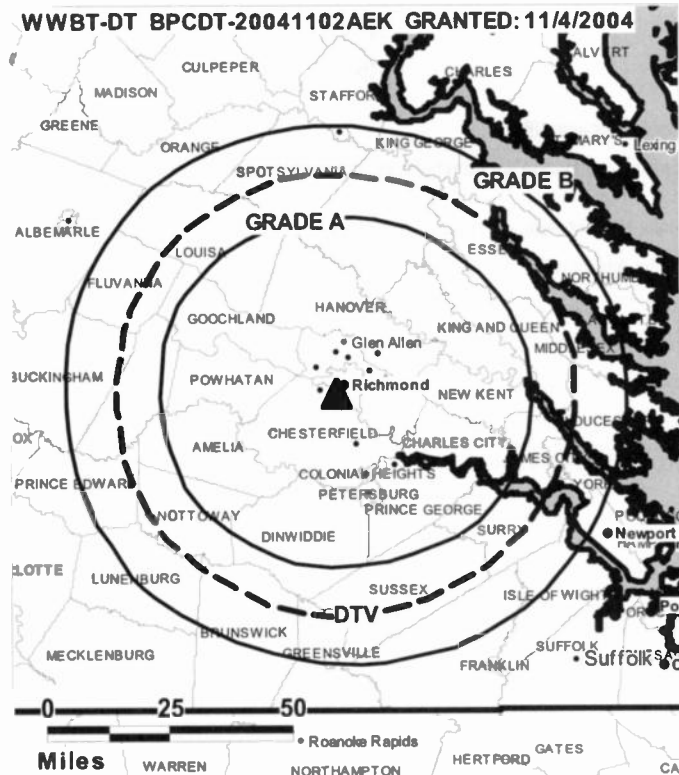
**Ellen Shuler**, Assistant Vice President & General Sales Manager.

**Kim Grinnich**, Local Sales Manager.

**Jeff Hoyt**, National Sales Manager.

**Bruce Tinoco**, Chief Engineer.

**Christine Markowitz**, Business Manager.



© 2007 Warren Communications News

**Joanne Cardwell**, Program Director.

**Eileen Cowel**, Sales Promotion Director.

**Rae Maupin**, Creative Services Supervisor.

**Maureen Turgeon**, Traffic Manager.

**City of License:** Richmond. **Station DMA:** Richmond-Petersburg, VA. **Rank:** 61.

**Nielsen Data:** Not available.

**WDBJ**  
**Ch. 7**

**Network Service:** CBS.

**Licensee:** WDBJ Television Inc., Box 7, Roanoke, VA 24022-0007.

**Digital Broadcast Center:** 2807 Hershberger Rd., Roanoke, VA 24017.

**Mailing Address:** Box 7, Roanoke, VA 24022-0007.

**Phone:** 540-344-7000. **Fax:** 540-344-5097.

**E-mail:** blee@wdbj7.com

**Web Site:** http://www.wdbj7.com

**Technical Facilities:** Channel No. 7 (174-180 MHz). Authorized power: 316-kw visual, 62.5-kw aural. Antenna: 2000-ft above av. terrain, 146-ft. above ground, 3936-ft. above sea level.

Latitude 37° 11' 42"  
Longitude 80° 09' 22"

**Transmitter:** On Poor Mountain, 13-mi. SW of Roanoke.

**Digital Facilities:** Channel No. 18 (494-500 MHz). Power: 460-kw max. visual. Antenna: 1988-ft above av. terrain, 125-ft. above ground.

Latitude 37° 11' 42"  
Longitude 80° 09' 23"

**FCC Digital File Number:** BPCDT-19991012ABJ. Granted: December 02, 1999.

**Note:** Latitude and longitude coordinates shown are based on the North American Datum of 1927 (NAD 27) as currently required by the Mass Media Bureau of the FCC.

**Multichannel TV Sound:** Stereo only.

**Satellite Earth Stations:** Transmitter Harris; Harris, 6.1-meter C-band; Scientific-Atlanta, 7-meter C-band; AFC, 3.7-meter Ku-band; Scientific-Atlanta, 4.6-meter C-band; Andrew, 5.6-meter Ku-band; Scientific-Atlanta, M/A-Corn, Harris receivers.

**SNG Mobile Dish:** Andrew, 2.4-meter Ku-band.

**News Services:** WSI, UPI, Conus, CBS Newspath, AP.

**Ownership:** Schurz Communications Inc. (Group Owner).

**Began Operation:** October 3, 1955. Sale to present owner by Times World Corp. approved by FCC October 29, 1969 (Television Digest, Vol. 9:44).

**Represented (sales):** Harrington, Righter & Parsons Inc.

**Represented (legal):** Fletcher, Heald & Hildreth PLC.

**Personnel:**

Robert G. Lee, President & General Manager.

Carl Guffey, Operations & Engineering Director.

Ray Sullivan, General Sales Manager.

Lollie Quigley, Local Sales Manager.

Tom Fraticelli, National Sales Manager.

Jim Kent, News Director.

Alan Novitsky, Engineering Manager.

Edward Allen, Business Manager.

Mike Bell, Program Director.



© 2007 Warren Communications News

Kelly Zuber, Promotion & Public Affairs Director.

Mark Layman, Production Manager.

Ellen Martin, Traffic Manager.

**Rates:** On request.

**City of License:** Roanoke. **Station DMA:** Roanoke-Lynchburg, VA. **Rank:** 68.

Circulation © 2006 Nielsen. Coverage based on Nielsen study.

GrandTotal	Cable TV Households	Non-cable TV Households	Total TV Households
Estimated Station Totals *	325,420	255,310	580,730
Average Weekly Circulation (2006)	204,297	133,846	338,143
Average Daily Circulation (2006)			185,956
Station DMA Total	Cable TV Households	Non-cable TV Households	Total TV Households
Estimated Station Totals *	229,850	191,570	421,420
Average Weekly Circulation (2006)	174,082	127,037	301,119
Average Daily Circulation (2006)			172,616
Other DMA Total	Cable TV Households	Non-cable TV Households	Total TV Households
Estimated Station Totals *	95,570	63,740	159,310
Average Weekly Circulation (2006)	30,215	6,809	37,024
Average Daily Circulation (2006)			13,340

\*Estimated station totals are sums of the Nielsen TV and Cable TV household estimates for each county in which the station registers viewing of more than 5% as per the Nielsen Survey Methods.



**WDBJ-DT**  
**Ch. 18**

**Network Service:** MNT, CBS.

**Licensee:** WDBJ Television Inc., Box 7, Roanoke, VA 24022-0007.

**Digital Broadcast Center:** 2807 Hershberger Rd., Roanoke, VA 24017.

**Mailing Address:** Box 7, Roanoke, VA 24022-0007.

**Phone:** 540-344-7000. **Fax:** 540-344-5097.

**E-mail:** blee@wdbj7.com

**Web Site:** http://www.wdbj7.com

**Technical Facilities:** Channel No. 18 (494-500 MHz). Authorized power: 460-kw max. visual. Antenna: 1988-ft above av. terrain, 125-ft. above ground.

Latitude	37°	11'	42"
Longitude	80°	09'	23"

**Transmitter:** 8187 Honeysuckle Lane.

**Note:** Latitude and longitude coordinates shown are based on the North American Datum of 1927 (NAD 27) as currently required by the Mass Media Bureau of the FCC.

**Satellite Earth Stations:** Transmitter Harris; AFC, 3.7-meter Ku-band; Scientific-Atlanta, 4.6-meter Ku-band; Andrew, 5.6-meter Ku-band; Harris, 6.1-meter C-band; Scientific-Atlanta, 7-meter C-band; Scientific-Atlanta, M/A-Com, Harris receivers.

**Ownership:** Schurz Communications Inc. (Group Owner).

**Began Operation:** April 29, 2002. High Definition.

**Represented (sales):** Harrington, Righter & Parsons Inc.

**Represented (legal):** Fletcher, Heald & Hildreth PLC.

**Personnel:**

Robert G. Lee, President & General Manager.

Carl Guffey, Operations & Engineering Director.

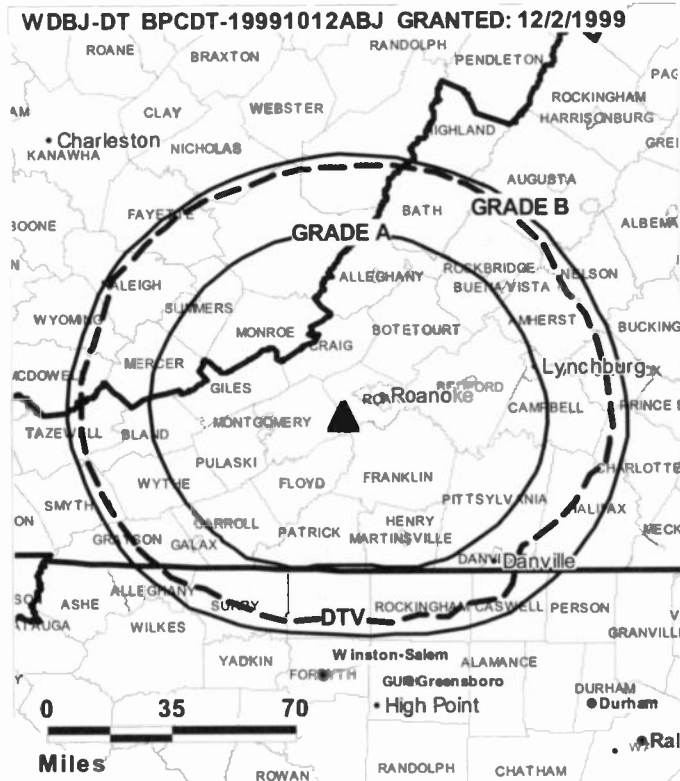
Ray Sullivan, General Sales Manager.

Lollie Quigley, Local Sales Manager.

Tom Fraticelli, National Sales Manager.

Jim Kent, News Director.

Alan Novitsky, Engineering Manager.



© 2007 Warren Communications News

**Edward Allen, Business Manager.**

**Mike Bell, Program Director.**

**Kelly Zuber, Promotion & Public Affairs Director.**

**Mark Layman, Production Manager.**

**Ellen Martin, Traffic Manager.**

**City of License:** Roanoke. **Station DMA:** Roanoke-Lynchburg, VA. **Rank:** 68.

**Nielsen Data:** Not available.

**WFXR-DT**  
**Ch. 17**

**Network Service:** CW, FOX.

**Grantee:** Grant Broadcasting Systems II Inc., 915 Middle River Dr., Suite 409, Fort Lauderdale, FL 33304.

**Studio:** 2618 Colonial Ave., SW, Roanoke, VA 24015.

**Mailing Address:** Box 2127, Roanoke, VA 24009-2127.

**Phone:** 540-344-2127. **Fax:** 540-342-2753.

**E-mail:** kasper@fox2127.com

**Web Site:** <http://www.fox2127.com>

**Technical Facilities:** Channel No. 17 (488-494 MHz). Authorized power: visual, aural.  
Antenna: 1949-ft above av. terrain, 112-ft. above ground, 3845-ft. above sea level.

Latitude	37°	11'	47.3"
Longitude	80°	09'	15.5"

**Note:** Latitude and longitude coordinates shown are based on the North American Datum of 1927 (NAD 27) as currently required by the Mass Media Bureau of the FCC.

**Ownership:** Grant Broadcasting Stations (Group Owner).

**Began Operation:** Station operating under Special Temporary Authority at 2.97-kw max. visual; no on-air date

**Represented (sales):** Blair Television.

**Personnel:**

**Dave Bunnell**, General Manager & General Sales Manager.

**Thomas Grant**, National Sales Manager.

**Jennifer Waddell**, News Director.

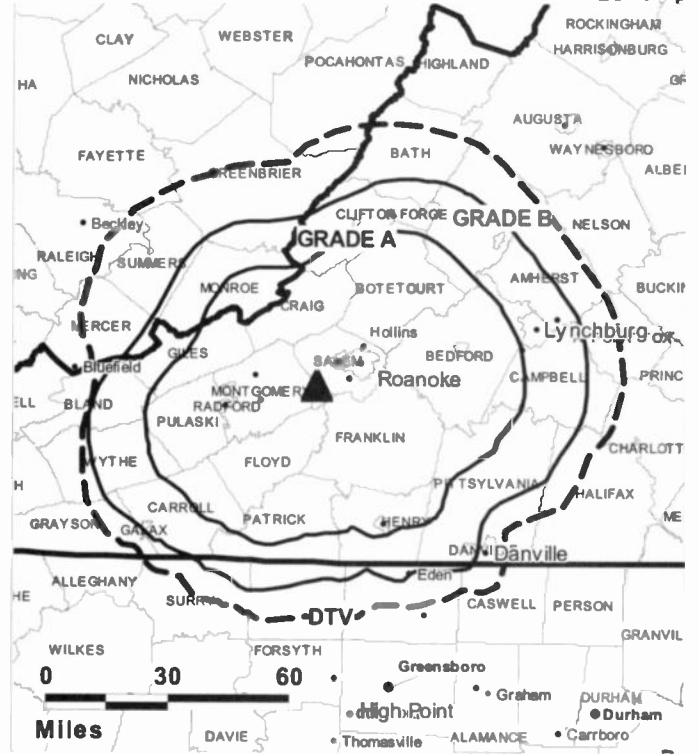
**Steve Etherton**, Chief Engineer.

**Judy Witt**, Business Manager.

**Kasper Hughes**, Program Director.

**Chris Holt**, Promotion Director.

WFXR-DT B MPCDT-20051208AAY GRANTED: 1/20/2006



© 2007 Warren Communications News

**Mike Hanger**, Production Manager.

**Sherri Parrish**, Traffic Manager.

**City of License:** Roanoke. **Station DMA:** Roanoke-Lynchburg, VA. **Rank:** 68.

**Nielsen Data:** Not available.

**WFXR-TV**

**Ch. 27**

**(Operates satellite WWCW, Lynchburg)**

**Network Service:** FOX.

**Licensee:** Grant Broadcasting System II Inc., 915 Middle River Dr., Fort Lauderdale, FL 33304.

**Studio:** 2618 Colonial Ave. SW, Roanoke, VA 24015.

**Mailing Address:** Box 2127, Roanoke, VA 24009-2127.

**Phone:** 540-344-2127. **Fax:** 540-342-2753.

**E-mail:** kasper@fox2127.com

**Web Site:** http://www.fox2127.com

**Technical Facilities:** Channel No. 27 (548-554 MHz). Authorized power: 2690-kw max. visual. Antenna: 1991-ft above av. terrain, 161-ft. above ground, 3894-ft. above sea level.

Latitude 37° 11' 46"  
Longitude 80° 09' 16"

**Transmitter:** 8127 Honeysuckle Rd., Bent Mountain.

**Digital Facilities:** Channel No. 17 (488-494 MHz). Power: visual, aural. Antenna: 1949-ft above av. terrain, 112-ft. above ground, 3845-ft. above sea level.

Latitude 37° 11' 47.3"  
Longitude 80° 09' 15.5"

**FCC Digital File Number:** BPCDT-19991028AFE. Granted: January 20, 2006.

**Note:** Latitude and longitude coordinates shown are based on the North American Datum of 1927 (NAD 27) as currently required by the Mass Media Bureau of the FCC.

**Multichannel TV Sound:** Stereo only.

**Satellite Earth Station:** Transmitter RCA; Comtech, 3.5-meter; Chapparral receivers.

**Ownership:** Grant Broadcasting Stations (Group Owner).

**Began Operation:** November 11, 1986.

**Represented (sales):** Blair Television.

**Represented (legal):** Wilkinson Barker Knauer LLP.

**Personnel:**

Dave Bunnell, General Manager & General Sales Manager.

Thomas Grant, National Sales Manager.

Jennifer Waddell, News Director.

Steve Etherton, Chief Engineer.

Judy Witt, Business Manager.

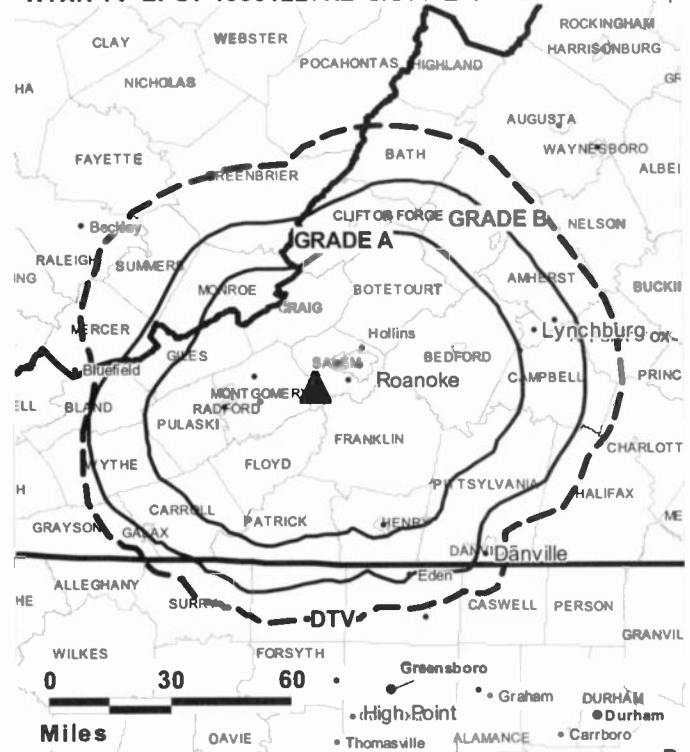
Kasper Hughes, Program Director.

Chris Holt, Promotion Director.

Mike Hanger, Production Manager.

Sherri Parrish, Traffic Manager.

**WFXR-TV BPCT-19931227KE GRANTED: 11/21/1994**



**Rates:** On request.

**City of License:** Roanoke. **Station DMA:** Roanoke-Lynchburg, VA. **Rank:** 68.

Circulation © 2006 Nielsen. Coverage based on Nielsen study.

GrandTotal	Cable TV Households	Non-cable TV Households	Total TV Households
Estimated Station Totals *	192,600	198,640	391,240
Average Weekly Circulation (2006)	102,912	75,482	178,394
Average Daily Circulation (2006)			61,632
Station OMA Total	Cable TV Households	Non-cable TV Households	Total TV Households
Estimated Station Totals *	190,530	191,570	382,100
Average Weekly Circulation (2006)	102,450	75,099	177,549
Average Daily Circulation (2006)			61,508
Other OMA Total	Cable TV Households	Non-cable TV Households	Total TV Households
Estimated Station Totals *	2,070	7,070	9,140
Average Weekly Circulation (2006)	462	383	845
Average Daily Circulation (2006)			124

\*Estimated station totals are sums of the Nielsen TV and Cable TV household estimates for each county in which the station registers viewing of more than 5% as per the Nielsen Survey Methods.

**WPXR**  
**Ch. 38**

**Network Service:** ION.

**Licensee:** Paxson Communications License Co. LLC, 601 Clearwater Park Rd., West Palm Beach, FL 33401-6233.

**Studio:** 401 3rd St. SW, Roanoke, VA 24011.

**Mailing Address:** 401 3rd St. SW, Roanoke, VA 24011.

**Phone:** 540-857-0038. **Fax:** 540-345-8568.

**E-mail:** shirleybundy@ionmedia.tv

**Web Site:** <http://www.ionline.tv>

**Technical Facilities:** Channel No. 38 (614-620 MHz). Authorized power: 1350-kw max. visual. Antenna: 2044-ft above av. terrain, 180-ft. above ground, 3940-ft. above sea level.

Latitude 37° 11' 37"  
Longitude 80° 09' 25"

**Digital Facilities:** Channel No. 36 (602-608 MHz). Power: 700-kw max. visual. Antenna: 2044-ft above av. terrain, 180-ft. above ground.

Latitude 37° 11' 37"  
Longitude 80° 09' 25"

**FCC Digital File Number:** BPCDT-19990903AAF. Granted: January 11, 2001.

**Note:** Latitude and longitude coordinates shown are based on the North American Datum of 1927 (NAD 27) as currently required by the Mass Media Bureau of the FCC.

**Satellite Earth Stations:** Transmitter Townsend; M/A-Com, 3.2-meter Ku-band; Scientific-Atlanta, 4.6-meter C-band; Scientific-Atlanta, Microdyne, M/A-Com receivers.

**Ownership:** ION Media Networks Inc. (Group Owner).

**Began Operation:** January 3, 1986.

**Represented (legal):** Baraff, Koerner & Olender PC.

**Personnel:**

**Kathy Mohn**, General Manager.

**Candy Crigger**, General Sales Manager.

**George A. Stein**, Chief Engineer.

**Shirley Bundy**, Business Manager.

**Genia Wright**, Traffic Manager.

**Rates:** On request.

**City of License:** Roanoke. **Station DMA:** Roanoke-Lynchburg, VA. **Rank:** 68.



© 2007 Warren Communications News

Circulation © 2006 Nielsen. Coverage based on Nielsen study.

GrandTotal	Cable	Non-cable	Total
	TV Households	TV Households	TV Households
Estimated Station Totals *	201,810	30,070	231,880
Average Weekly Circulation (2006)	27,994	2,252	30,246
Average Daily Circulation (2006)			6,046
Station DMA Total	Cable	Non-cable	Total
	TV Households	TV Households	TV Households
Estimated Station Totals *	199,740	30,070	229,810
Average Weekly Circulation (2006)	27,787	2,252	30,039
Average Daily Circulation (2006)			6,029
Other DMA Total	Cable	Non-cable	Total
	TV Households	TV Households	TV Households
Estimated Station Totals *	2,070	0	2,070
Average Weekly Circulation (2006)	207	0	207
Average Daily Circulation (2006)			17

\*Estimated station totals are sums of the Nielsen TV and Cable TV household estimates for each county in which the station registers viewing of more than 5% as per the Nielsen Survey Methods.

**WPXR-DT**  
**Ch. 36**

**Network Service:** ION.

**Licensee:** Paxson Communications License Co. LLC, 601 Clearwater Park Rd., West Palm Beach, FL 33401-6233.

**Studio:** 401 3rd St. SW, Roanoke, VA 24011.

**Mailing Address:** 401 3rd St. SW, Roanoke, VA 24011.

**Phone:** 540-857-0038. **Fax:** 540-345-8568.

**E-mail:** shirleybundy@ionmedia.tv

**Web Site:** <http://www.ionline.tv>

**Technical Facilities:** Channel No. 36 (602-608 MHz). Authorized power: 700-kw max. visual. Antenna: 2044-ft above av. terrain, 180-ft. above ground.

Latitude	37°	11'	37"
Longitude	80°	09'	25"

**Note:** Latitude and longitude coordinates shown are based on the North American Datum of 1927 (NAD 27) as currently required by the Mass Media Bureau of the FCC.

**Ownership:** ION Media Networks Inc. (Group Owner).

**Began Operation:** April 1, 2002. Standard Definition.

**Personnel:**

Kathy Mohn, General Manager.

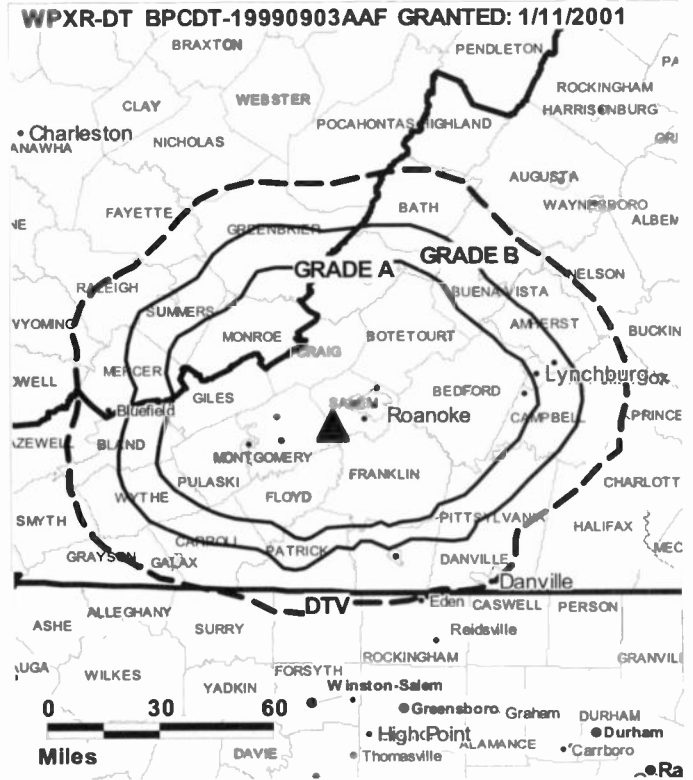
Candy Crigger, General Sales Manager.

George Stein, Chief Engineer.

Shirley Bundy, Business Manager.

Genia Wright, Traffic Manager.

**City of License:** Roanoke. **Station DMA:** Roanoke-Lynchburg, VA. **Rank:** 68.



© 2007 Warren Communications News

**Nielsen Data:** Not available.

**WLSL-DT**  
**Ch. 30**

**Network Service:** NBC.

**Grantee:** Media General Communications, Inc., 333 E. Franklin St., Richmond, VA 23219.

**Studio:** 401 3rd St. SW, Roanoke, VA 24011.

**Mailing Address:** Box 10, Roanoke, VA 24022-0010.

**Phone:** 540-981-9110; 540-981-9126. **Fax:** 540-981-9709.

**E-mail:** news@wsls.com

**Web Site:** http://www.wsls.com

**Technical Facilities:** Channel No. 30 (566-572 MHz). Authorized power: 950-kw max. visual, aural. Antenna: 1942-ft above av. terrain, 136-ft. above ground, 3857-ft. above sea level.

Latitude	37°	12'	03"
Longitude	80°	08'	54"

**Note:** Latitude and longitude coordinates shown are based on the North American Datum of 1927 (NAD 27) as currently required by the Mass Media Bureau of the FCC.

**Ownership:** Media General Inc. (Group Owner).

**Began Operation:** Station operating under Special Temporary Authority at 55.46-kw max. visual; no on-air date.

**Personnel:**

**Kathy Mohn**, Vice President & General Manager.

**Candy Crigger**, General Sales Manager.

**Shane Moreland**, News Director.

**Bob King**, Chief Engineer & Production Manager.

**Kelly McBride**, Business Manager.

**Judy Ralph**, Program Director.

**Dan Coyle**, Marketing Director.



© 2007 Warren Communications News

**Scott Ramsburg**, Creative Services Supervisor.

**Carol King**, Traffic Manager.

**City of License:** Roanoke. **Station DMA:** Roanoke-Lynchburg, VA. **Rank:** 68.

**Nielsen Data:** Not available.

**WSLS-TV**  
**Ch. 10**

**Network Service:** NBC.

**Licensee:** Media General Communications, Inc., 333 E. Franklin St., Richmond, VA 23219.

**Studio:** 401 3rd St. SW, Roanoke, VA 24011.

**Mailing Address:** Box 10, Roanoke, VA 24022-0010.

**Phone:** 540-981-9110; 540-981-9126. **Fax:** 540-981-9709.

**E-mail:** news@wsls.com

**Web Site:** http://www.wsls.com

**Technical Facilities:** Channel No. 10 (192-198 MHz). Authorized power: 316-kw & 316-kw horizontal visual, 31.6-kw aural. Antenna: 2001-ft above av. terrain, 203-ft. above ground, 3924-ft. above sea level.

Latitude 37° 12' 03"  
Longitude 80° 08' 54"

**Digital Facilities:** Channel No. 30 (566-572 MHz). Power: 950-kw max. visual, aural. Antenna: 1942-ft above av. terrain, 136-ft. above ground, 3857-ft. above sea level.

Latitude 37° 12' 03"  
Longitude 80° 08' 54"

**FCC Digital File Number:** BPCDT-19991025ADC. Granted: April 13, 2005.

**Note:** Latitude and longitude coordinates shown are based on the North American Datum of 1927 (NAD 27) as currently required by the Mass Media Bureau of the FCC.

**Multichannel TV Sound:** Stereo only.

**Satellite Earth Stations:** Transmitter Harris; Harris, 3-meter Ku-band; Harris, 6-meter Ku-band; Standard Communications, Harris receivers.

**SNG Mobile Dish:** Andrews, 2.4-meter Ku-band.

**News Services:** NBC News Channel, CNN Newsource, AP.

**Ownership:** Media General Inc. (Group Owner).

**Began Operation:** December 11, 1952. Sale to Park Communications by Shenandoah Life Insurance Co. approved by FCC September 10, 1969 (Television Digest, Vol. 9:36, 37). Transfer of control of Park Acquisition to John Fiorini & Gary Knapp approved by FCC March 27, 1995. Sale to present owner by Park Acquisition approved by FCC November 22, 1996 (Vol. 36:31).

**Represented (sales):** MMT Sales Inc.

**Personnel:**

**Kathy Mohn**, Vice President & General Manager.

**Candy Crigger**, General Sales Manager.

**Shane Moreland**, News Director.

**Bob King**, Chief Engineer & Production Manager.

**Kelly McBride**, Business Manager.

**Judy Ralph**, Program Director.

**Dan Coyle**, Marketing Director.

**Scott Ramsburg**, Creative Services Supervisor.



© 2007 Warren Communications News

**Carol King**, Traffic Manager.

**Rates:** On request.

**City of License:** Roanoke. **Station OMA:** Roanoke-Lynchburg, VA. **Rank:** 68.

Circulation © 2006 Nielsen. Coverage based on Nielsen study.

GrandTotal	Cable TV Households	Non-cable TV Households	Total TV Households
Estimated Station Totals *	307,000	238,720	545,720
Average Weekly Circulation (2006)	162,640	116,582	279,222
Average Daily Circulation (2006)			140,432

Station DMA Total	Cable TV Households	Non-cable TV Households	Total TV Households
Estimated Station Totals *	229,850	191,570	421,420
Average Weekly Circulation (2006)	149,507	112,236	261,743
Average Daily Circulation (2006)			136,012

Other DMA Total	Cable TV Households	Non-cable TV Households	Total TV Households
Estimated Station Totals *	77,150	47,150	124,300
Average Weekly Circulation (2006)	13,133	4,346	17,479
Average Daily Circulation (2006)			4,420

\*Estimated station totals are sums of the Nielsen TV and Cable TV household estimates for each county in which the station registers viewing of more than 5% as per the Nielsen Survey Methods.

# Virginia — Virginia Beach

**WHRE**

**Ch. 21**

**Network Service:** TBN.

**Licensee:** Copeland Channel 21 LLC, 168 Business Park Dr., Suite 200, Virginia Beach, VA 23462.

**Mailing Address:** 168 Business Park Dr., Suite 200, Virginia Beach, VA 23462.

**Phone:** 757-473-3702.

**Technical Facilities:** Channel No. 21 (512-518 MHz). Authorized power: 5000-kw max. visual, aural. Antenna: 1017-ft above av. terrain, 1014-ft. above ground, 1037-ft. above sea level.

Latitude	36°	48'	31"
Longitude	76°	30'	12"

**Note:** Latitude and longitude coordinates shown are based on the North American Datum of 1927 (NAD 27) as currently required by the Mass Media Bureau of the FCC.

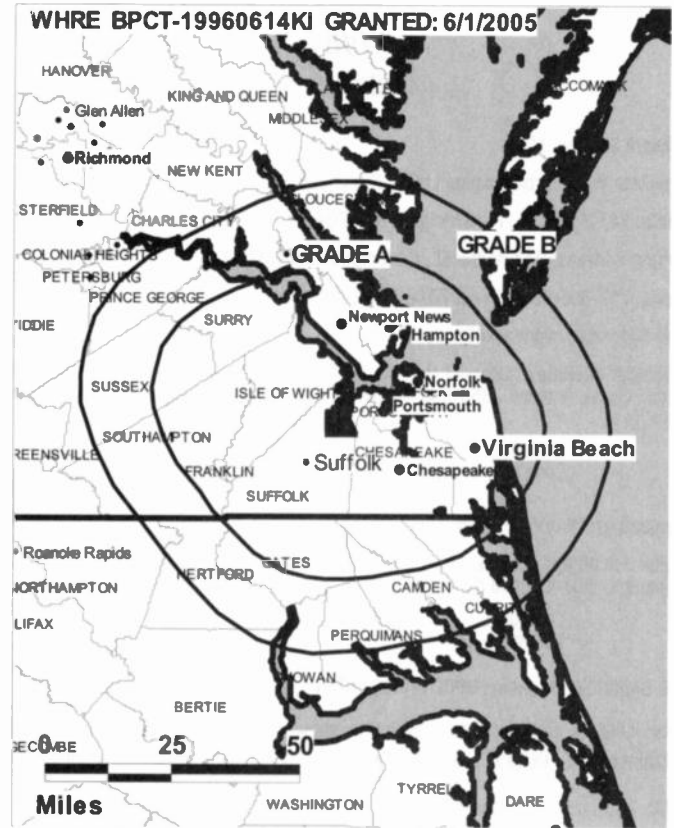
**Ownership:** Robert O. Copeland.

**Began Operation:** March 27, 2006.

**City of License:** Virginia Beach.

**Station DMA:** Norfolk-Portsmouth-Newport News, VA. Rank: 42.

**Nielsen Data:** Not available.



© 2007 Warren Communications News



**WVBT**  
**Ch. 43**

**Network Service:** FOX.

**Licensee:** WAVY Broadcasting LLC, 4 Richmond Square, Providence, RI 02906.

**Studio:** 243 Wythe St., Portsmouth, VA 23704.

**Mailing Address:** 243 Wythe St., Portsmouth, VA 23704.

**Phone:** 757-393-4343. **Fax:** 757-399-7628.

**Web Site:** <http://www.fox43tv.com>

**Technical Facilities:** Channel No. 43 (644-650 MHz). Authorized power: 5000-kw max. visual. Antenna: 853-ft above av. terrain, 801-ft. above ground, 879-ft. above sea level.

Latitude	36°	49'	14"
Longitude	76°	30'	41"

**Transmitter:** WAVY-TV, Kings Hwy., Driver.

**Digital Facilities:** Channel No. 29 (560-566 MHz). Power: 1000-kw max. visual. Antenna: 801-ft above av. terrain, 801-ft. above ground, 823-ft. above sea level.

Latitude	36°	49'	14"
Longitude	76°	30'	41"

**FCC Digital File Number:** BPCDT-19991101AIS. Granted: January 26, 2001.

**Note:** Latitude and longitude coordinates shown are based on the North American Datum of 1927 (NAD 27) as currently required by the Mass Media Bureau of the FCC.

**LMA:** Local marketing agreement with WAVY-TV (N), Portsmouth.

**Ownership:** LIN TV Corp. (Group Owner).

**Began Operation:** December 17, 1992. Sale to present owner by Beach 43 Corp. approved by FCC January 9, 2002. Sale to Beach 43 Corp. by The 43 Corp. approved by FCC July 28, 1995.

**Represented (sales):** Blair Television.

**Represented (engineering):** DuTreil, Lundin & Rackley Inc.

**Personnel:**

Doug Davis, President & General Manager.

John Lipscomb, Local Sales Manager.

Andy Helton, National Sales Manager.

Gary Stokes, News Director.

David Seals, Assistant News Director.

Les Garrenton, Director, Engineering.

Jennifer Crabtree, Business & Human Resources Manager.

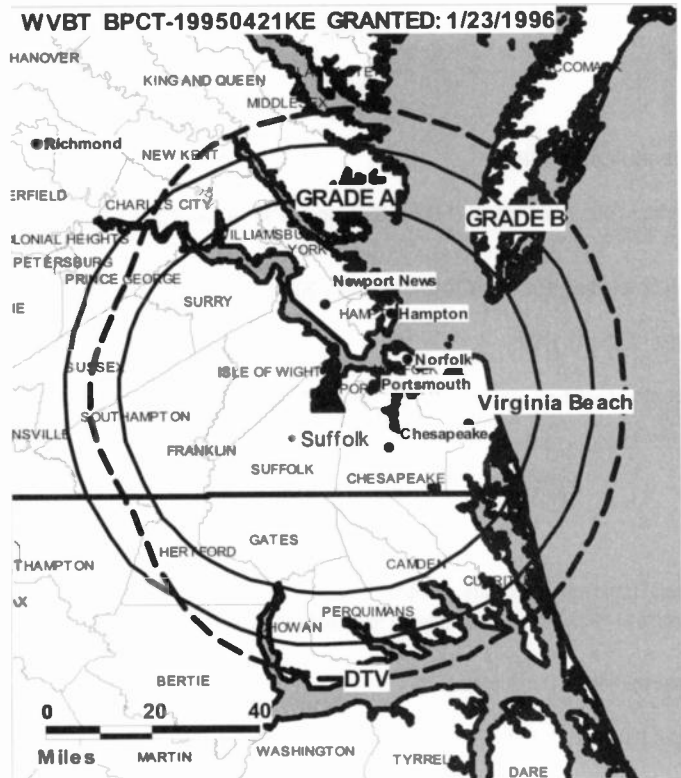
Joe Weller, Program Director.

Judy Triska, Promotion Director.

Latonya Hunter, Research Development Director.

David Whitbner Jr., Production Director.

WVBT BPCT-19950421KE GRANTED: 1/23/1996



© 2007 Warren Communications News

Eather White, Traffic Manager.

Debbie Racey, Executive Assistant.

**Rates:** On request.

**City of License:** Virginia Beach.

**Station DMA:** Norfolk-Portsmouth-Newport News, VA. Rank: 42.

Circulation © 2006 Nielsen. Coverage based on Nielsen study.

GrandTotal	Cable TV Households	Non-cable TV Households	Total TV Households
Estimated Station Totals *	513,390	179,300	692,690
Average Weekly Circulation (2006)	244,872	81,078	325,950
Average Daily Circulation (2006)			108,741
Station OMA Total	Cable TV Households	Non-cable TV Households	Total TV Households
Estimated Station Totals *	513,390	179,300	692,690
Average Weekly Circulation (2006)	244,872	81,078	325,950
Average Daily Circulation (2006)			108,741

\*Estimated station totals are sums of the Nielsen TV and Cable TV household estimates for each county in which the station registers viewing of more than 5% as per the Nielsen Survey Methods.

**WVBT-DT**  
**Ch. 29**

**Network Service:** FOX.

**Licensee:** WAVY Broadcasting LLC, 4 Richmond Square, Providence, RI 02906.

**Studio:** 243 Wythe St., Portsmouth, VA 23704.

**Mailing Address:** 243 Wythe St., Portsmouth, VA 23704.

**Phone:** 757-393-4343. **Fax:** 757-393-7615.

**Web Site:** <http://www.fox43tv.com>

**Technical Facilities:** Channel No. 29 (560-566 MHz). Authorized power: 1000-kw max. visual. Antenna: 801-ft above av. terrain, 801-ft. above ground, 823-ft. above sea level.

Latitude	36°	49'	14"
Longitude	76°	30'	41"

**Note:** Latitude and longitude coordinates shown are based on the North American Datum of 1927 (NAD 27) as currently required by the Mass Media Bureau of the FCC.

**Ownership:** LIN TV Corp. (Group Owner).

**Began Operation:** March 21, 2002. Standard Definition.

**Represented (sales):** Blair Television.

**Personnel:**

**Doug Davis**, President & General Manager.

**John Lipscomb**, Local Sales Manager.

**Andy Heiton**, National Sales Manager.

**Gary Stokes**, News Director.

**David Seals**, Assistant News Director.

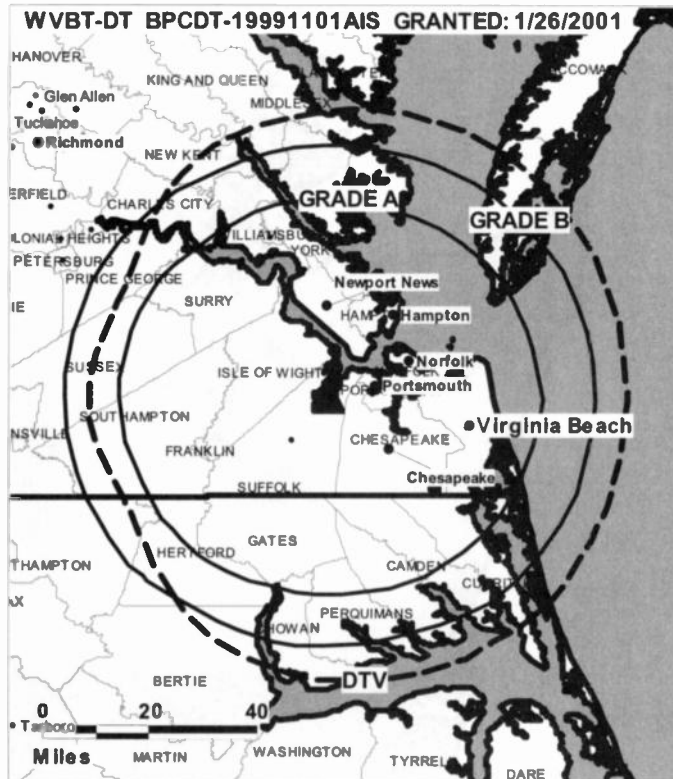
**Les Garrenton**, Director, Engineering.

**Jennifer Crabtree**, Business & Human Resources Manager.

**Joe Weller**, Program Director.

**Judy Triska**, Promotion Director.

**Latonya Hunter**, Research Development Director.



© 2007 Warren Communications News

**David Whitbner Jr.**, Production Director.

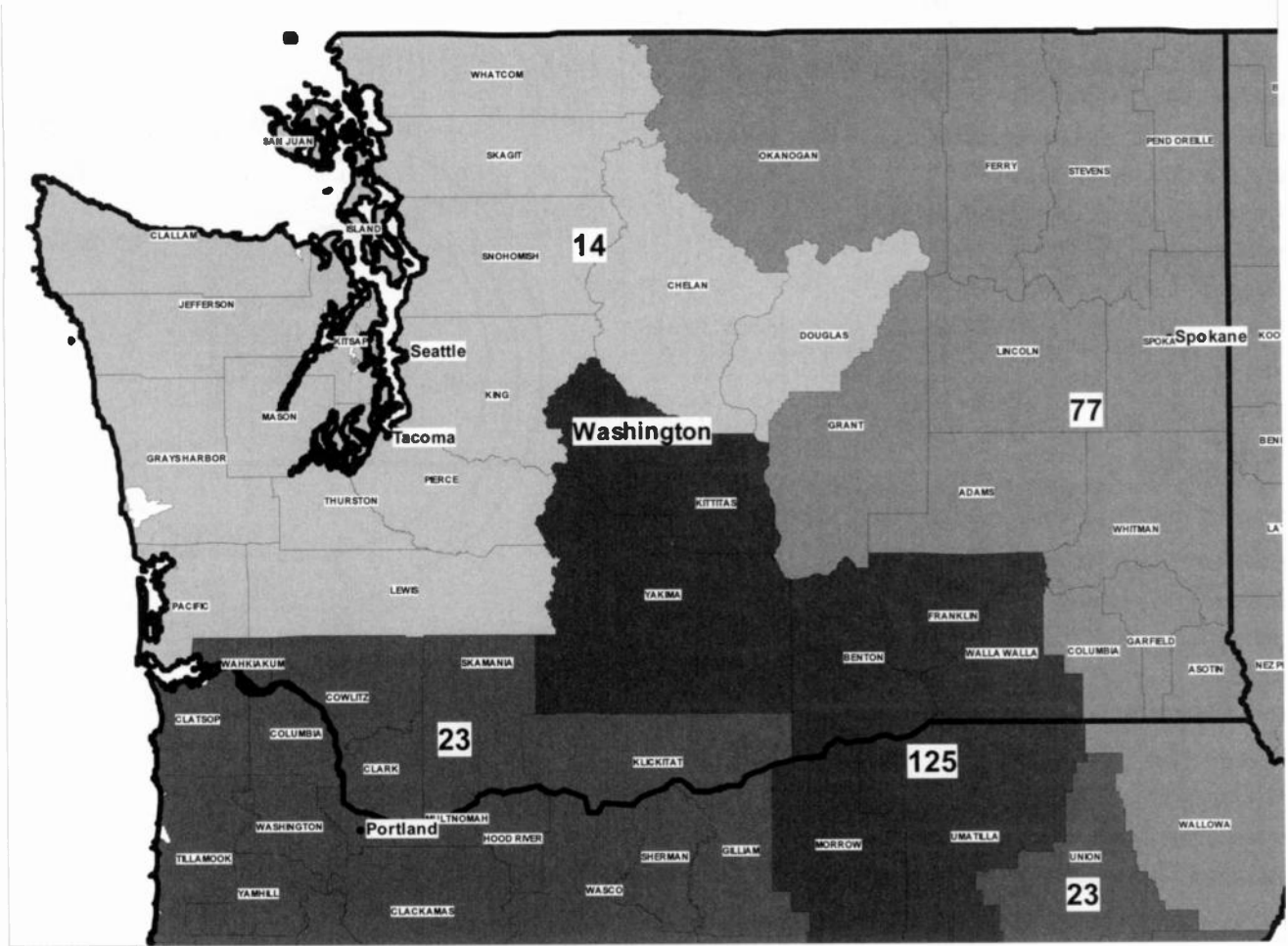
**Eather White**, Traffic Manager.

**Debbie Racey**, Executive Assistant.

**City of License:** Virginia Beach.

**Station DMA:** Norfolk-Portsmouth-Newport News, VA. Rank: 42.

**Nielsen Data:** Not available.



© 2007 Warren Communications News

MARKET	NIELSEN DMA TV HOUSEHOLDS	RANK	MARKET AREA COMMERCIAL STATIONS
Seattle-Tacoma, WA	1,724,450	14	KBCB (24); KBCB-DT (19); KCPO (13); KCPO-DT (18); KHCV (45); KHCV-DT (44); KING-DT (48); KING-TV (5); KIRO-DT (39); KIRO-TV (7); KMYQ (22); KOMO-DT (38); KOMO-TV (4); KONG-DT (31); KONG-TV (16); KSTW (11); KSTW-DT (36); KTBW-DT (14); KTBW-TV (20); KVOS-DT (35); KVOS-TV (12); KWOG (51); KWOG-DT (50); KWPX (33); KWPX-DT (32)
Portland, OR	1,117,990	23	KATU (2); KATU-DT (43); KGW (8); KGW-DT (46); KNMT (24); KNMT-DT (45); KOIN (6); KOIN-DT (40); KPOX (49); KPDX-DT (48); KPOU (16); KPTV (12); KPTV-DT (30); KPXG (22); KPXG-DT (4); KRCW-DT (33); KRCW-TV (32)
Spokane, WA	395,490	77	KAYU-DT (30); KAYU-TV (28); KGPX (34); KHQ-DT (15); KHQ-TV (6); KQUP (24); KREM-DT (20); KREM-TV (2); KSKN (22); KSKN-DT (36); KQLY-DT (13); KQLY-TV (4)
Yakima-Pasco-Richland-Kennewick, WA	213,780	125	KAPP (35); KAPP-DT (14); KCWK (9); KEPR-DT (18); KEPR-TV (19); KFFX-DT (8); KFFX-TV (11); KIMA-DT (33); KIMA-TV (29); KLEW-DT (32); KLEW-TV (3); KNDO (23); KNDO-DT (16); KNDU (25); KNDU-DT (26); KVEV (42); KVEV-DT (44)

Washington *Digital* Station Totals as of October 1, 2006

	VHF	UHF	TOTAL
Commercial Television	1	23	24
Educational Television	0	8	8
	1	31	32

Washington Analog Station Totals as of October 1, 2006

	VHF	UHF	TOTAL
Commercial Television	10	18	28
Educational Television	3	4	7
	13	22	35

**KWOG**  
**Ch. 51**

**Network Service:** IND.

**Licensee:** African-American Broadcasting Co. of Bellevue, 203 Bellevue Way NE, Suite 487, Bellevue, WA 98004-5721.

**Studio:** 18000 International, Suite 601, Sea-Tac, WA 98188.

**Mailing Address:** 18000 International Blvd., Suite 601, Sea-Tac, WA 98188.

**Phone:** 206-248-6834. **Fax:** 206-248-6818.

**E-mail:** kwog-tv@msn.com

**Web Site:** http://www.kwog-tv.com

**Technical Facilities:** Channel No. 51 (692-698 MHz). Authorized power: 3800-kw max. visual. Antenna: 2359-ft above av. terrain, 279-ft. above ground, 3123-ft. above sea level.

Latitude	47°	30'	17"
Longitude	121°	58'	04"

**Transmitter:** W. Tiger Mountain Communications Site, 2-mi. SW of intersection of SR 203 & I-90.

**Digital Facilities:** Channel No. 50 (686-692 MHz). Power: 240-kw max. visual. Antenna: 2359-ft above av. terrain, 279-ft. above ground, 3123-ft. above sea level.

Latitude	47°	30'	17"
Longitude	121°	58'	04"

**FCC Digital File Number:** BPCDT-990317KH. Granted: March 02, 2001.

**Note:** Latitude and longitude coordinates shown are based on the North American Datum of 1927 (NAD 27) as currently required by the Mass Media Bureau of the FCC.

**Multichannel TV Sound:** Planned.

**Ownership:** African-American Broadcasting Co. (Group Owner).

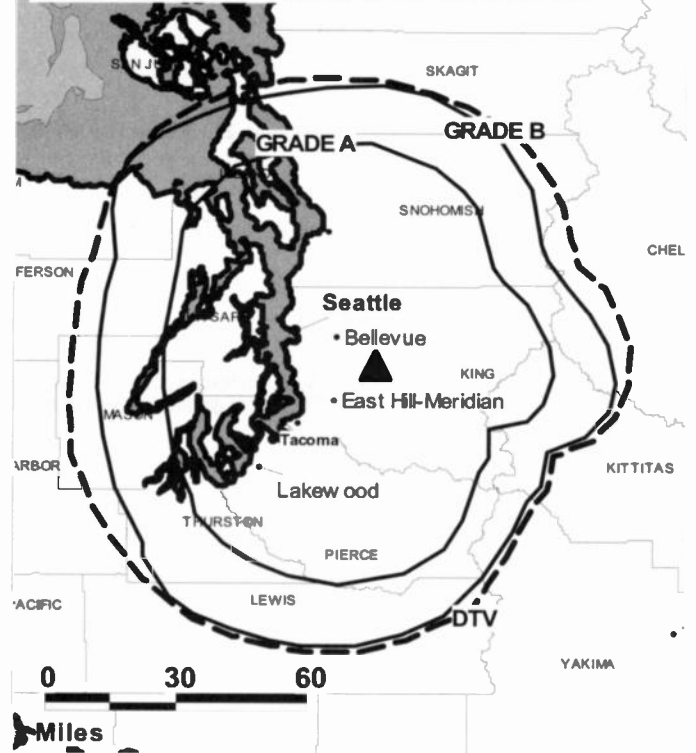
**Began Operation:** August 8, 1999. Transfer from Christopher J. Racine to Fisher Broadcasting Co. approved by FCC August 11, 2006, but not yet consummated. Transfer from Ray Wick, et al. to Christopher Racine approved by FCC July 14, 2000, but never consummated.

**Represented (legal):** Fletcher, Heald & Hildreth PLC.

**Represented (engineering):** Cavell, Mertz & Davis Inc.

**Personnel:**

**KWOG BMPCT-19990125KE GRANTED: 5/14/1999**



© 2007 Warren Communications News

**Donald Laidlaw, General Manager.**  
**Terry Springs, Chief Engineer.**  
**Rates:** On request.  
**City of License:** Bellevue. **Station DMA:** Seattle-Tacoma, WA. **Rank:** 14.  
**Nielsen Data:** Not available.

**KWOG-DT**

**Ch. 50**

**Network Service:** IND.

**Grantee:** African-American Broadcasting Co. of Bellevue, 230 Bellevue Way NW, Suite 487, Bellevue, WA 98004.

**Studio:** 18000 International Blvd., Suite 601, Sea-Tac, WA 98188.

**Mailing Address:** 18000 International Blvd., Suite 601, Sea-Tac, WA 98188.

**Phone:** 206-248-6834. **Fax:** 206-248-6818.

**E-mail:** kwog-tv@msn.com

**Web Site:** <http://www.kwog-tv.com>

**Technical Facilities:** Channel No. 50 (686-692 MHz). Authorized power: 240-kw max. visual. Antenna: 2359-ft above av. terrain, 279-ft. above ground, 3123-ft. above sea level.

Latitude	47°	30'	17"
Longitude	121°	58'	04"

**Transmitter:** W. Tiger Mountain Communications Site, 2-mi. SW of intersection of 203 & I-90.

**Note:** Latitude and longitude coordinates shown are based on the North American Datum of 1927 (NAD 27) as currently required by the Mass Media Bureau of the FCC.

**Ownership:** African-American Broadcasting Co. (Group Owner).

**Began Operation:** Station operating under Special Temporary Authority at 21.2-kw max. visual; no on-air date.

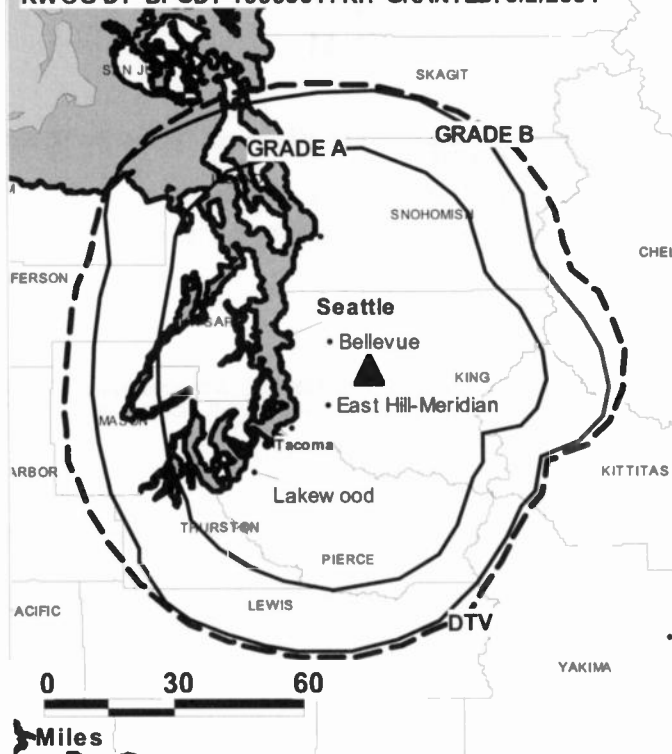
**Personnel:**

Donald Laidlaw, General Manager.

Terry Springs, Chief Engineer.

**City of License:** Bellevue. **Station DMA:** Seattle-Tacoma, WA. **Rank:** 14.

**KWOG-DT BPCDT-19990317KH GRANTED: 3/2/2001**



© 2007 Warren Communications News

Nielsen Data: Not available.

**KWPX  
Ch. 33**

**Network Service:** ION.

**Licensee:** Paxson Communications License Co. LLC, 601 Clearwater Park Rd., West Palm Beach, FL 33401-6233.

**Studio:** 333 Dexter Ave. N, Seattle, WA 98109.

**Mailing Address:** 333 Dexter Ave. N, Seattle, WA 98109.

**Phone:** 425-222-6010. **Fax:** 206-441-5788.

**E-mail:** terryspring@ionmedia.tv

**Web Site:** http://www.ionline.tv

**Technical Facilities:** Channel No. 33 (584-590 MHz). Authorized power: 3690-kw max. visual. Antenna: 2352-ft above av. terrain, 272-ft. above ground, 3117-ft. above sea level.

Latitude 47° 30' 17"  
Longitude 121° 58' 06"

Holds CP for change to 3720-kw max. visual, 2349-ft above av. terrain, 272-ft. above ground, 3111-ft. above sea level; lat. 47° 30' 17", long. 121° 58' 03", BPCT-20050428AAJ.

**Digital Facilities:** Channel No. 32 (578-584 MHz). Power: 175-kw max. visual, aural. Antenna: 2349-ft above av. terrain, 272-ft. above ground, 3111-ft. above sea level.

Latitude 47° 30' 17"  
Longitude 121° 58' 03"

**FCC Digital File Number:** BPCDT-990212KE. Granted: January 25, 2006.

**Note:** Latitude and longitude coordinates shown are based on the North American Datum of 1927 (NAD 27) as currently required by the Mass Media Bureau of the FCC.

**Ownership:** ION Media Networks Inc. (Group Owner).

**Began Operation:** May 17, 1989. Sale to NW TV Inc. by Robert Gill Communications LP approved by FCC January 6, 1995. Left air, date unreported. Resumed operation November 1, 1995. Sale to ValueVision International by NW TV Inc. approved by FCC January 26, 1996. Sale to present owner by ValueVision International approved by FCC February 2, 1998.

**Represented (legal):** Dow, Lohnes & Albertson PLLC.

**Represented (engineering):** duTreil, Lundin & Rackley Inc.

**Personnel:**

Kevin Mashek, General Manager.

Nina Farhat, Sales Assistant.

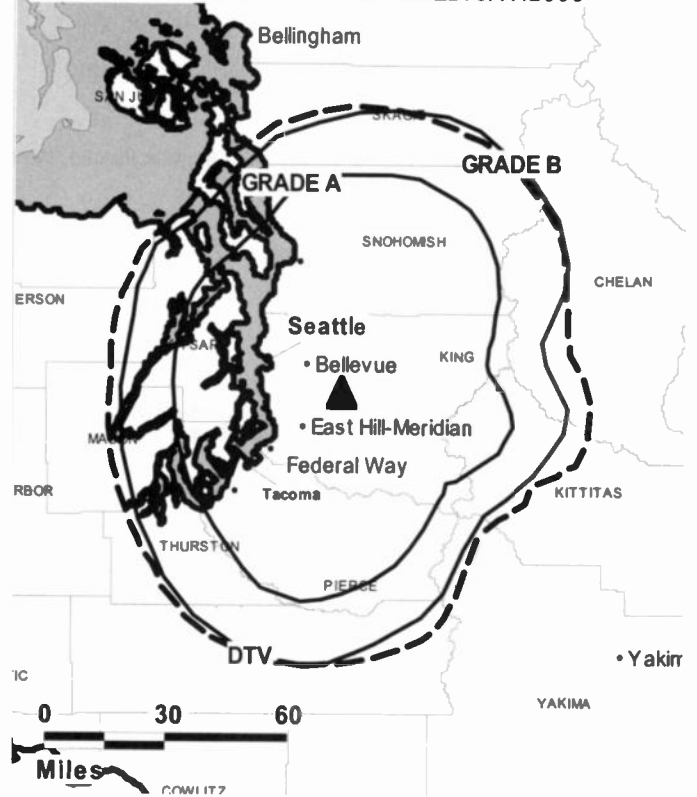
Terry Spring, Chief Engineer.

Monica Nelson, Business Manager.

Krishna Devine, Production Manager.

Erin Larson, Traffic & Public Affairs Manager.

KWPX BPCT-20050428AAJ GRANTED: 5/17/2006



© 2007 Warren Communications News

**Rates:** On request.

**City of License:** Bellevue. **Station DMA:** Seattle-Tacoma, WA. **Rank:** 14.

Circulation © 2006 Nielsen. Coverage based on Nielsen study.

GrandTotal	Cable TV Households	Non-cable TV Households	Total TV Households
Estimated Station Totals *	1,121,860	51,680	1,173,540
Average Weekly Circulation (2006)	69,615	2,791	72,406
Average Daily Circulation (2006)			16,844
Station DMA Total	Cable TV Households	Non-cable TV Households	Total TV Households
Estimated Station Totals *	1,121,860	51,680	1,173,540
Average Weekly Circulation (2006)	69,615	2,791	72,406
Average Daily Circulation (2006)			16,844

\*Estimated station totals are sums of the Nielsen TV and Cable TV household estimates for each county in which the station registers viewing of more than 5% as per the Nielsen Survey Methods.

**KWPX-DT**  
**Ch. 32**

**Network Service:** ION.

**Licensee:** Paxson Communications License Co. LLC, 601 Clearwater Park Rd., West Palm Beach, FL 33401-6233.

**Studio:** 333 Dexter Ave. N, Seattle, WA 98101.

**Mailing Address:** 333 Dexter Ave. N, Seattle, WA 98109.

**Phone:** 206-441-5780. **Fax:** 206-441-5788.

**E-mail:** terryspring@ionmedia.tv

**Web Site:** <http://www.ionline.tv>

**Technical Facilities:** Channel No. 32 (578-584 MHz). Authorized power: 175-kw max. visual, aural. Antenna: 2349-ft above av. terrain, 272-ft. above ground, 3111-ft. above sea level.

Latitude	47°	30'	17"
Longitude	121°	58'	03"

**Note:** Latitude and longitude coordinates shown are based on the North American Datum of 1927 (NAD 27) as currently required by the Mass Media Bureau of the FCC.

**Ownership:** ION Media Networks Inc. (Group Owner).

**Began Operation:** October 28, 2002. Standard Definition.

**Represented (legal):** Dow, Lohnes & Albertson PLLC.

**Represented (engineering):** duTreil, Lundin & Rackley Inc.

**Personnel:**

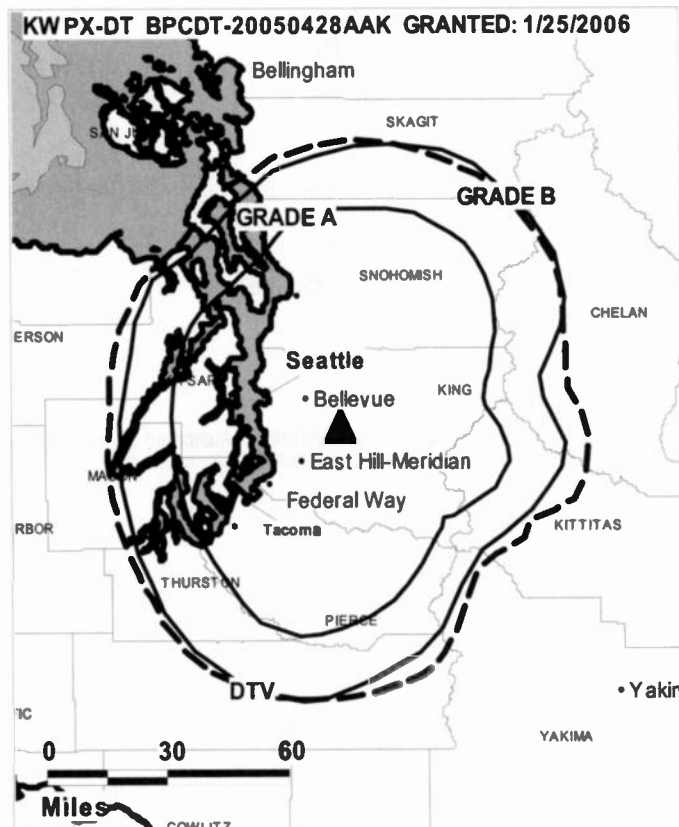
**Kevin Mashek**, General Manager.

**Nina Farhat**, Sales Assistant.

**Terry Spring**, Chief Engineer.

**Monica Nelson**, Business Manager.

**Krishna Devine**, Production Manager.



© 2007 Warren Communications News

Erin Larson, Traffic & Public Affairs Manager.

**City of License:** Bellevue. **Station DMA:** Seattle-Tacoma, WA. **Rank:** 14.

**Nielsen Data:** Not available.

**KBCB**

**Ch. 24**

**Network Service:** IND.

**Licensee:** World Television of Washington LLC, 6611 Santa Monica Blvd., Los Angeles, CA 90038-1311.

**Studio:** 4164 Guide Meridian Plaza, Suite 102, Bellingham, WA 98226.

**Mailing Address:** 4164 Guide Meridian Plaza, Suite 102, Bellingham, WA 98226.

**Phone:** 360-647-8842. **Fax:** 360-647-9204.

**E-mail:** info@kbcbtv.com

**Web Site:** http://www.kbcbtv.com

**Technical Facilities:** Channel No. 24 (530-536 MHz). Authorized power: 3090-kw max. visual. Antenna: 2485-ft above av. terrain, 487-ft. above ground, 2600-ft. above sea level.

Latitude	48°	40'	46"
Longitude	122°	50'	31"

**Transmitter:** 0.5-mi. W of summit of Mount Constitution, East Sound, San Juan County.

**Digital Facilities:** Channel No. 19 (500-506 MHz). Power: 165-kw max. visual. Antenna: 2484-ft above av. terrain, 487-ft. above ground, 2600-ft. above sea level.

Latitude	48°	40'	46"
Longitude	122°	50'	31"

**FCC Digital File Number:** BPCDT-19991101AEB. Granted: February 21, 2003.

**Note:** Latitude and longitude coordinates shown are based on the North American Datum of 1927 (NAD 27) as currently required by the Mass Media Bureau of the FCC.

**Ownership:** Frank Washington (Group Owner); Venture Technologies Group LLC (Group Owner).

**Began Operation:** August 15, 1997.

**Personnel:**

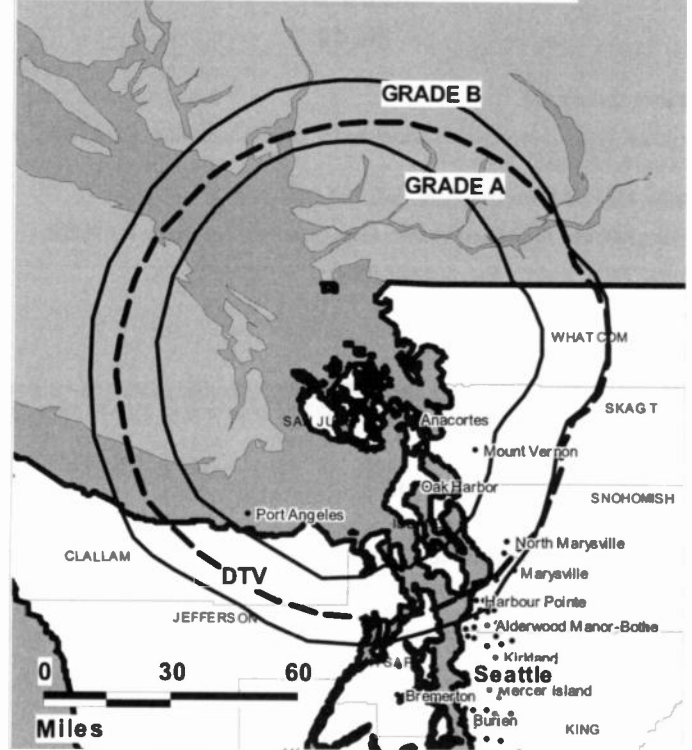
Brian Holton, General Manager.

Shell Jones, Station Manager.

Jesse Adams, Sales Account Executive.

Maria Bermudez, Sales Account Executive.

**KBCB BPCT-20000201ACC GRANTED: 8/14/2002**



© 2007 Warren Communications News

**Barry Garratt, Chief Engineer.**

**Karen Bean, Program & Production Director.**

**Rob Eis, Traffic Manager.**

**Highest 30 Sec. Rate: \$250.**

**City of License: Bellingham. Station DMA: Seattle-Tacoma, WA. Rank: 14.**

**Nielsen Data: Not available.**



**KBCB-DT**

**Ch. 19**

**Network Service:** IND.

**Licensee:** World Television of Washington LLC, 5670 Wilshire Blvd., Suite 1300, Los Angeles, CA 90036.

**Studio:** 4164 Guide Meridian Plaza, Suite 102, Bellingham, WA 98226.

**Mailing Address:** 4164 Guide Meridian Plaza, Suite 102, Bellingham, WA 98226.

**Phone:** 360-647-8842. **Fax:** 360-647-9204.

**E-mail:** info@kbcbtv.com

**Web Site:** http://www.kbcbtv.com

**Technical Facilities:** Channel No. 19 (500-506 MHz). Authorized power: 165-kw max. visual. Antenna: 2484-ft above av. terrain, 487-ft. above ground, 2600-ft. above sea level.

Latitude	48°	40'	46"
Longitude	122°	50'	31"

**Note:** Latitude and longitude coordinates shown are based on the North American Datum of 1927 (NAD 27) as currently required by the Mass Media Bureau of the FCC.

**Ownership:** Frank Washington (Group Owner); Venture Technologies Group LLC (Group Owner).

**Began Operation:** January 12, 2004.

**Personnel:**

**Brian Holton**, General Manager.

**Shelli Jones**, Station Manager.

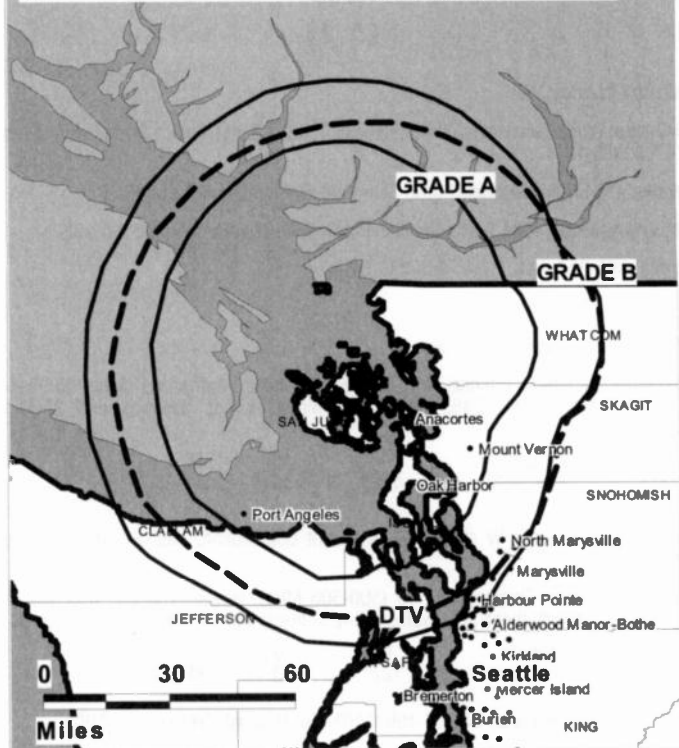
**Jesse Adams**, Sales Account Executive.

**Maria Bermudez**, Sales Account Executive.

**Barry Garratt**, Chief Engineer.

**Karen Bean**, Program & Production Director.

KBCB-DT BPCDT-19991101AEB GRANTED: 2/21/2003



© 2007 Warren Communications News

**Rob Eis**, Traffic Manager.

**City of License:** Bellingham. **Station DMA:** Seattle-Tacoma, WA. **Rank:** 14.

**Nielsen Data:** Not available.

**KVOS-DT**

**Ch. 35**

**Network Service:** IND.

**Grantee:** Ackerley Broadcasting Operations LLC, PO Box 470408, Tulsa, OK 74147-0408.

**Studio:** 1151 Ellis St., Bellingham, WA 98225.

**Mailing Address:** 1151 Ellis St., Bellingham, WA 98225.

**Phone:** 360-671-1212. **Fax:** 360-647-0824.

**E-mail:** gmanager@kvos.com

**Web Site:** <http://www.kvos.com>

**Technical Facilities:** Channel No. 35 (596-602 MHz). Authorized power: 580-kw max. visual, aural. Antenna: 2621-ft above av. terrain, 468-ft. above ground, 2738-ft. above sea level.

Latitude	48°	40'	50"
Longitude	122°	50'	22"

**Note:** Latitude and longitude coordinates shown are based on the North American Datum of 1927 (NAD 27) as currently required by the Mass Media Bureau of the FCC.

**Satellite Earth Stations:** Transmitter NEC; Microdyne, 7-meter; Harris, 7-meter; Microdyne receivers.

**Ownership:** Clear Channel Communications Inc. (Group Owner).

**Began Operation:** February 1, 2003. Standard Definition. Station operating under Special Temporary Authority at 12-kw max. visual.

**Represented (legal):** Rubin, Winston, Diercks, Harris & Cooke LLP.

**Personnel:**

David P. Reid, President & General Manager.

T. J. Hunt, Local Sales Manager.

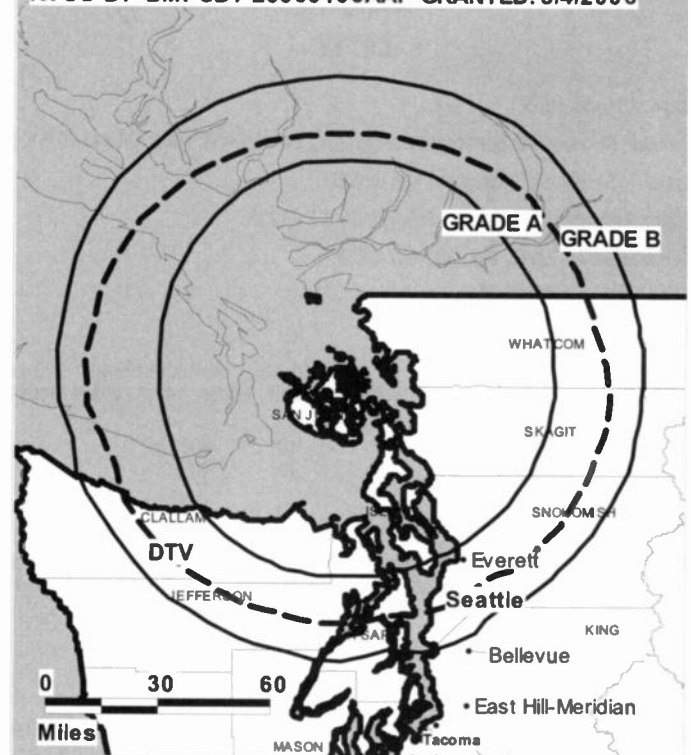
Sabrina Hiebichuk, National Sales Manager.

Jim Ross, Sales Manager.

Joe Bates, News Coordinator.

John Franz, Chief Engineer.

**KVOS-DT BMPCDT-20060106AAF GRANTED: 5/4/2006**



© 2007 Warren Communications News

Joan McCauley, Controller.

Ian Grant, Research & Development Director.

Joyce Lorenz, Traffic Manager.

City of License: Bellingham. Station DMA: Seattle-Tacoma, WA. Rank: 14.

Nielsen Data: Not available.

**KVOS-TV**

**Ch. 12**

**Network Service:** IND.

**Licensee:** Ackerley Broadcasting Operations LLC, Box 470408, Tulsa, OK 74147-0408.

**Studio:** 1151 Ellis St., Bellingham, WA 98225.

**Mailing Address:** 1151 Ellis St., Bellingham, WA 98225.

**Phone:** 360-671-1212. **Fax:** 360-647-0824.

**E-mail:** gmanager@kvos.com

**Web Site:** http://www.kvos.com

**Technical Facilities:** Channel No. 12 (204-210 MHz). Authorized power: 229-kw visual, 45.7-kw aural. Antenna: 2370-ft above av. terrain, 141-ft. above ground, 2550-ft. above sea level.

Latitude 48° 40' 40"  
Longitude 122° 49' 48"

**Transmitter:** Mount Constitution, Orcas Island.

**Digital Facilities:** Channel No. 35 (596-602 MHz). Power: 580-kw max. visual, aural. Antenna: 2621-ft above av. terrain, 468-ft. above ground, 2738-ft. above sea level.

Latitude 48° 40' 50"  
Longitude 122° 50' 22"

**FCC Digital File Number:** BPCDT-19991101AGI. Granted: May 04, 2006.

**Note:** Latitude and longitude coordinates shown are based on the North American Datum of 1927 (NAD 27) as currently required by the Mass Media Bureau of the FCC.

**Multichannel TV Sound:** Stereo only.

**Satellite Earth Stations:** Transmitter NEC; Microdyne, 7-meter; Harris, 7-meter; Microdyne receivers.

**News Services:** CNN Newsource, Canadian Press, AP.

**Ownership:** Clear Channel Communications Inc. (Group Owner).

**Began Operation:** May 23, 1953. In stock swap, Clear Channel Broadcasting Inc. acquired The Ackerley Group. FCC approved deal May 29, 2002 (Television Digest, Vol. 41:42, 42:22). Sale to The Ackerley Group approved by FCC June 5, 1985. Sale to Wometco Enterprises Inc. by Rogan Jones & associates approved by FCC March 29, 1961 (Vol. 16:48; 17:14).

**Represented (sales):** Seitel Inc.

**Represented (sales):** AirTime Television Sales Inc.

**Represented (legal):** Rubin, Winston, Diercks, Harris & Cooke LLP.

**Personnel:**

David P. Reid, President & General Manager.

T. J. Hunt, Local Sales Manager.

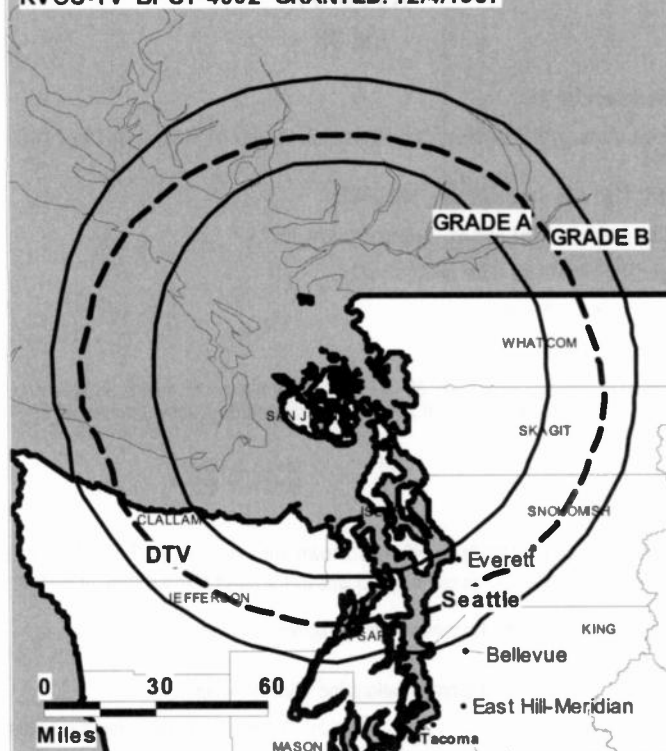
Sabrina Hlebichuk, National Sales Manager.

Jim Ross, Sales Manager.

Joe Bates, News Coordinator.

John Franz, Chief Engineer.

**KVOS-TV BPCT-4002 GRANTED: 12/4/1967**



© 2007 Warren Communications News

Joan McCauley, Controller.

Ian Grant, Research & Development Director.

Joyce Lorenz, Traffic Manager.

**Rates:** On request.

**City of License:** Bellingham. **Station DMA:** Seattle-Tacoma, WA. **Rank:** 14.

Circulation © 2006 Nielsen. Coverage based on Nielsen study.

GrandTotal	Cable TV Households	Non-cable TV Households	Total TV Households
Estimated Station Totals *	102,130	43,240	145,370
Average Weekly Circulation (2006)	16,591	3,617	20,208
Average Daily Circulation (2006)			5,478
Station DMA Total	Cable TV Households	Non-cable TV Households	Total TV Households
Estimated Station Totals *	102,130	43,240	145,370
Average Weekly Circulation (2006)	16,591	3,617	20,208
Average Daily Circulation (2006)			5,478

\*Estimated station totals are sums of the Nielsen TV and Cable TV household estimates for each county in which the station registers viewing of more than 5% as per the Nielsen Survey Methods.

### KONG-DT

Ch. 31

**Network Service:** IND.

**Grantee:** KONG-TV Inc., 400 S. Record St., Dallas, TX 75202.

**Studio:** 333 Dexter Ave. N, Seattle, WA 98109.

**Mailing Address:** 333 Dexter Ave. N, Seattle, WA 98109.

**Phone:** 206-448-5555. **Fax:** 206-448-2525.

**Web Site:** <http://www.kongtv.com>

**Technical Facilities:** Channel No. 31 (572-578 MHz). Authorized power: 700-kw max. visual. Antenna: 715-ft above av. terrain, 417-ft. above ground, 846-ft. above sea level.

Latitude	47°	37'	55"
Longitude	122°	20'	59"

**Note:** Latitude and longitude coordinates shown are based on the North American Datum of 1927 (NAD 27) as currently required by the Mass Media Bureau of the FCC.

**Ownership:** Belo Corp. (Group Owner).

**Began Operation:** February 1, 2002. High Definition. Operating under Special Temporary Authority at 35-kw max. visual.

**Personnel:**

Dave Lougee, President & General Manager.

Jay Cascio, Vice President, Programming & Creative Services.

Deborah Wilson, Vice President & Assistant General Manager.

Jim Rose, Sales & Marketing Director.

Traci Gregory, Local Sales Manager.

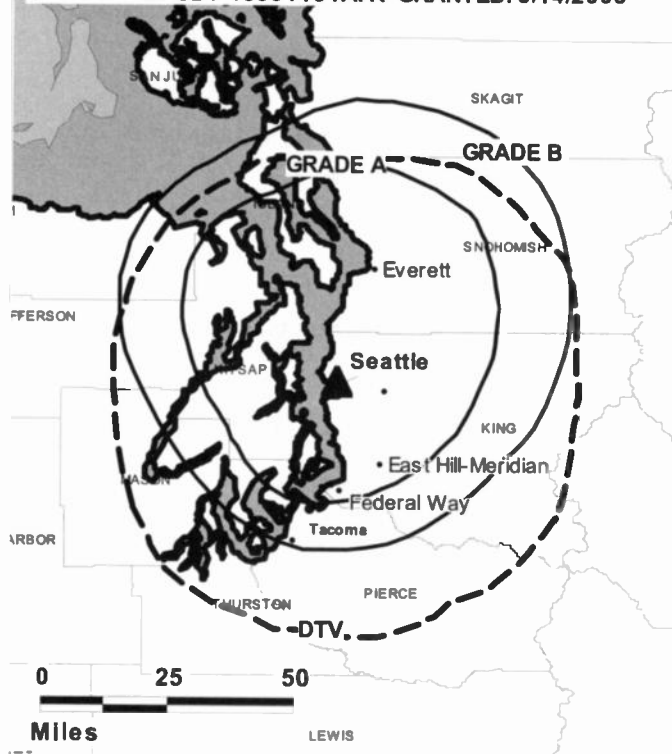
Karen Heric, Local Sales Manager.

Luke Hublou, Local Sales Manager.

Brian Oozer, National Sales Manager.

Pat Costello, News Director.

KONG-DT BPCDT-19991101AFR GRANTED: 3/14/2003



© 2007 Warren Communications News

Kathy Palmer, Chief Engineer.

Sheldon Lee, Business Manager.

Sheryl Brown, Traffic Manager.

City of License: Everett. Station OMA: Seattle-Tacoma, WA. Rank: 14.

Nielsen Data: Not available.

**KONG-TV**

**Ch. 16**

**Network Service:** IND.

**Licensee:** KONG-TV Inc., 400 S. Record St., Dallas, TX 75202.

**Studio:** 333 Dexter Ave. N, Seattle, WA 98109.

**Mailing Address:** 333 Dexter Ave. N, Seattle, WA 98109.

**Phone:** 206-448-5555. **Fax:** 206-448-2525.

**Web Site:** <http://www.kongtv.com>

**Technical Facilities:** Channel No. 16 (482-488 MHz). Authorized power: 5000-kw max. visual, 500-kw aural. Antenna: 784-ft above av. terrain, 486-ft. above ground, 915-ft. above sea level.

Latitude 47° 37' 55"  
Longitude 122° 20' 59"

**Transmitter:** 301 Galer St., Queen Anne Hill, Seattle.

**Digital Facilities:** Channel No. 31 (572-578 MHz). Power: 700-kw max. visual. Antenna: 715-ft above av. terrain, 417-ft. above ground, 846-ft. above sea level.

Latitude 47° 37' 55"  
Longitude 122° 20' 59"

**FCC Digital File Number:** BPCDT-19991101AFR. Granted: March 14, 2003.

**Note:** Latitude and longitude coordinates shown are based on the North American Datum of 1927 (NAD 27) as currently required by the Mass Media Bureau of the FCC.

**Ownership:** Belo Corp. (Group Owner).

**Began Operation:** July 8, 1997. Sale to present owner by Zeus Corp. of Washington Inc. approved by FCC January 18, 2000 (Television Digest, Vol. 40:10).

**Represented (engineering):** Cohen Dippell & Everist PC.

**Personnel:**

**Dave Lougee,** President & General Manager.

**Jay Cascio,** Vice President, Programming & Creative Services.

**Deborah Wilson,** Vice President & Assistant General Manager.

**Jim Rose,** Sales & Marketing Director.

**Traci Gregory,** Local Sales Manager.

**Karen Heric,** Local Sales Manager.

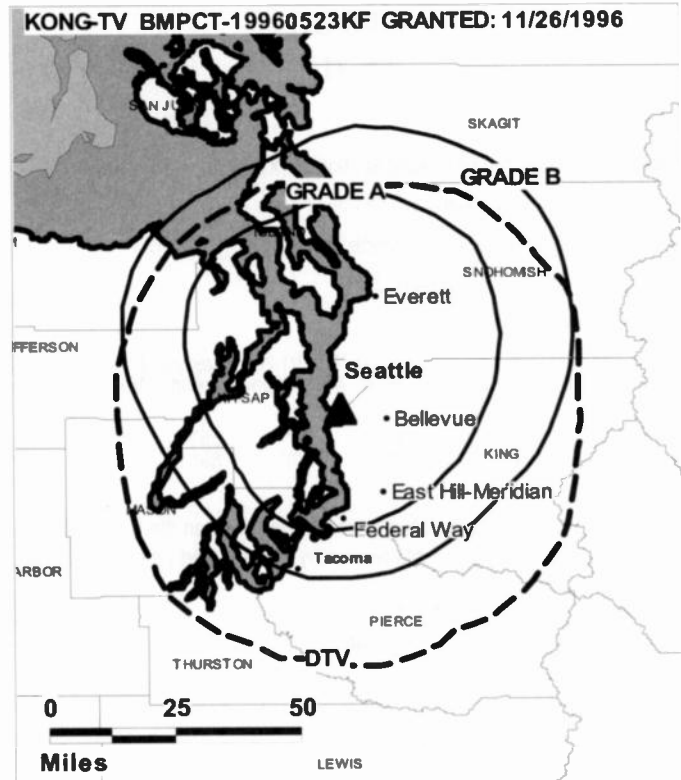
**Luke Hublou,** Local Sales Manager.

**Brian Dozer,** National Sales Manager.

**Pat Costello,** News Director.

**Kathy Palmer,** Chief Engineer.

**Sheldon Lee,** Business Manager.



© 2007 Warren Communications News

**Sheryl Brown,** Traffic Manager.

**Rates:** On request.

**City of License:** Everett. **Station DMA:** Seattle-Tacoma, WA. **Rank:** 14.

Circulation © 2006 Nielsen. Coverage based on Nielsen study.

GrandTotal	Cable TV Households	Non-cable TV Households	Total TV Households
Estimated Station Totals *	1,199,380	456,510	1,655,890
Average Weekly Circulation (2006)	365,420	87,214	452,634
Average Daily Circulation (2006)			133,287
Station DMA Total	Cable TV Households	Non-cable TV Households	Total TV Households
Estimated Station Totals *	1,199,380	456,510	1,655,890
Average Weekly Circulation (2006)	365,420	87,214	452,634
Average Daily Circulation (2006)			133,287

\*Estimated station totals are sums of the Nielsen TV and Cable TV household estimates for each county in which the station registers viewing of more than 5% as per the Nielsen Survey Methods.

**KVEV**  
**Ch. 42**  
**(Satellite of KAPP, Yakima)**

**Network Service:** ABC.

**Licensee:** Apple Valley Broadcasting Inc., Box 10208, Yakima, WA 98909-1208.

**Studio:** 601 N. Edison, Kennewick, WA 99336.

**Mailing Address:** 601 N. Edison, Kennewick, WA 99336.

**Phone:** 509-735-8369. **Fax:** 509-735-7889.

**E-mail:** comments@kvev.com

**Web Site:** http://www.kvev.com

**Technical Facilities:** Channel No. 42 (638-644 MHz). Authorized power: 501-kw max. & 200-kw horizontal visual, 100-kw & 39.8-kw horizontal aural. Antenna: 1280-ft above av. terrain, 208-ft. above ground, 2328-ft. above sea level.

Latitude 46° 06' 11"  
 Longitude 119° 07' 54"

**Transmitter:** Jump Off Joe Butte, near Kennewick.

**Digital Facilities:** Channel No. 44 (650-656 MHz). Power: 200-kw max. visual. Antenna: 1280-ft above av. terrain, 185-ft. above ground.

Latitude 46° 006' 11"  
 Longitude 119° 007' 54"

**FCC Digital File Number:** BPCDT-19991029ACO. Granted: November 04, 2004.

**Note:** Latitude and longitude coordinates shown are based on the North American Datum of 1927 (NAD 27) as currently required by the Mass Media Bureau of the FCC.

**Multichannel TV Sound:** Stereo only.

**Satellite Earth Station:** Transmitter NEC; M/A-Corn, 5-meter; M/A-Corn, Avantek receivers.

**News Service:** AP.

**Ownership:** Morgan Murphy Stations (Group Owner).

**Began Operation:** October 29, 1970.

**Represented (sales):** Harrington, Righter & Parsons Inc.

**Represented (legal):** Rini Coran PC.

**Personnel:**

Elizabeth Murphy Burns, President.

Brian Paul Lubanski, General Manager.

Lynn Nishimoto, Local Sales Manager.

James McCullough, Chief Engineer.

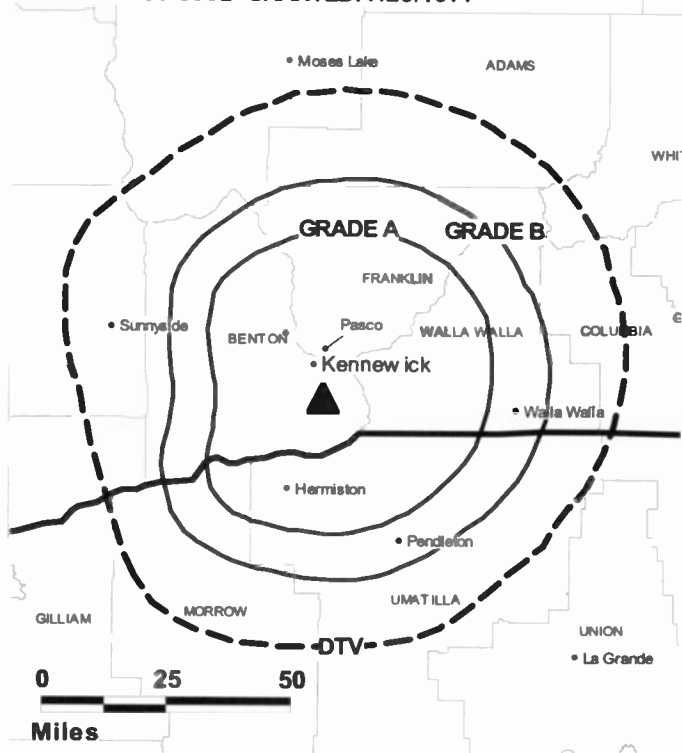
Sharon Crawford, Business Manager.

Amy Vetsch, Promotion & Traffic Manager.

John Wilkerson, Production Manager.

**Rates:** On request.

KVEV BPCT-5032 GRANTED: 7/29/1977



© 2007 Warren Communications News

**City of License:** Kennewick. **Station DMA:** Yakima-Pasco-Richland-Kennewick, WA.

**Rank:** 125.

Circulation © 2006 Nielsen. Coverage based on Nielsen study.

GrandTotal	Cable TV Households	Non-cable TV Households	Total TV Households
Estimated Station Totals *	67,000	54,340	121,340
Average Weekly Circulation (2006)	39,753	12,916	52,669
Average Daily Circulation (2006)			22,903
Station DMA Total	Cable TV Households	Non-cable TV Households	Total TV Households
Estimated Station Totals *	66,240	54,340	120,580
Average Weekly Circulation (2006)	39,427	12,916	52,343
Average Daily Circulation (2006)			22,844
Other DMA Total	Cable TV Households	Non-cable TV Households	Total TV Households
Estimated Station Totals *	760	0	760
Average Weekly Circulation (2006)	326	0	326
Average Daily Circulation (2006)			59

\*Estimated station totals are sums of the Nielsen TV and Cable TV household estimates for each county in which the station registers viewing of more than 5% as per the Nielsen Survey Methods.

**KVEW-DT**

**Ch. 44**

**Network Service:** MNT, ABC.

**Licensee:** Apple Valley Broadcasting Inc., Box 10208, Yakima, WA 98909-1208.

**Studio:** 601 N. Edison, Kennewick, WA 99336.

**Mailing Address:** 601 N. Edison, Yakima, WA 99336.

**Phone:** 509-735-8369. **Fax:** 509-735-7889.

**E-mail:** comments@kvew.com

**Web Site:** http://www.kvew.com

**Technical Facilities:** Channel No. 44 (650-656 MHz). Authorized power: 200-kw max. visual. Antenna: 1280-ft above av. terrain, 185-ft. above ground.

Latitude	46°	006'	11"
Longitude	119°	007'	54"

Holds CP for change to 160-kw max. visual, 1280-ft above av. terrain, 187-ft. above ground, 2306-ft. above sea level; BMPCDT-20041101ADY.

**Note:** Latitude and longitude coordinates shown are based on the North American Datum of 1927 (NAD 27) as currently required by the Mass Media Bureau of the FCC.

**Satellite Earth Station:** Transmitter NEC; M/A-Corn, 5-meter; M/A-Corn, Avantek receivers.

**News Service:** AP.

**Ownership:** Morgan Murphy Stations (Group Owner).

**Began Operation:** May 1, 2002.

**Represented (legal):** Rini Coran PC.

**Personnel:**

Elizabeth Murphy Burns, President.

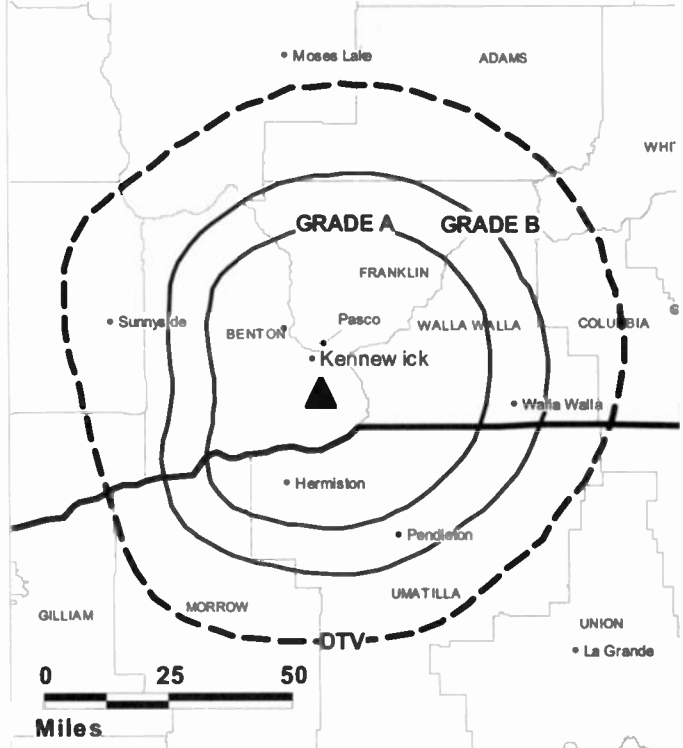
Brian Paul Lubanski, General Manager.

Lynn Nishimoto, Local Sales Manager.

James McCullough, Chief Engineer.

Sharon Crawford, Business Manager.

KVEW-DT BMPCDT-20041101ADY GRANTED: 11/4/2004



© 2007 Warren Communications News

Amy Vetsch, Promotion & Traffic Manager.

John Wilkerson, Production Manager.

City of License: Kennewick. Station DMA: Yakima-Pasco-Richland-Kennewick, WA.

Rank: 125.

Nielsen Data: Not available.

**KEPR-DT**

**Ch. 18**

**Network Service:** CBS.

**Grantee:** Fisher Broadcasting-Washington TV LLC, 600 University St., Suite 1525, Seattle, WA 98101.

**Studio:** 2807 W. Lewis St., Pasco, WA 99301.

**Mailing Address:** Box 2648, Pasco, WA 99301.

**Phone:** 509-547-0547. **Fax:** 540-547-2845.

**E-mail:** dpraga@keprtv.com

**Web Site:** <http://www.keprtv.com>

**Technical Facilities:** Channel No. 18 (494-500 MHz). Authorized power: 36.4-kw max. visual. Antenna: 1166-ft above av. terrain, 290-ft. above ground, 2325-ft. above sea level.

Latitude	46°	05'	51"
Longitude	119°	11'	29"

**Note:** Latitude and longitude coordinates shown are based on the North American Datum of 1927 (NAD 27) as currently required by the Mass Media Bureau of the FCC.

**Ownership:** Fisher Communications Inc. (Group Owner).

**Began Operation:** March 27, 2002. Standard Definition. Station operating under Special Temporary Authority at 5.3-kw max. visual.

**Represented (engineering):** Hammett & Edison Inc.

**Represented (legal):** Pillsbury Winthrop Shaw Pittman LLP.

**Represented (sales):** Continental Television Sales.

**Personnel:**

**Ken Messer, Vice President & General Manager.**

**David Praga, Station & Local Sales Manager.**

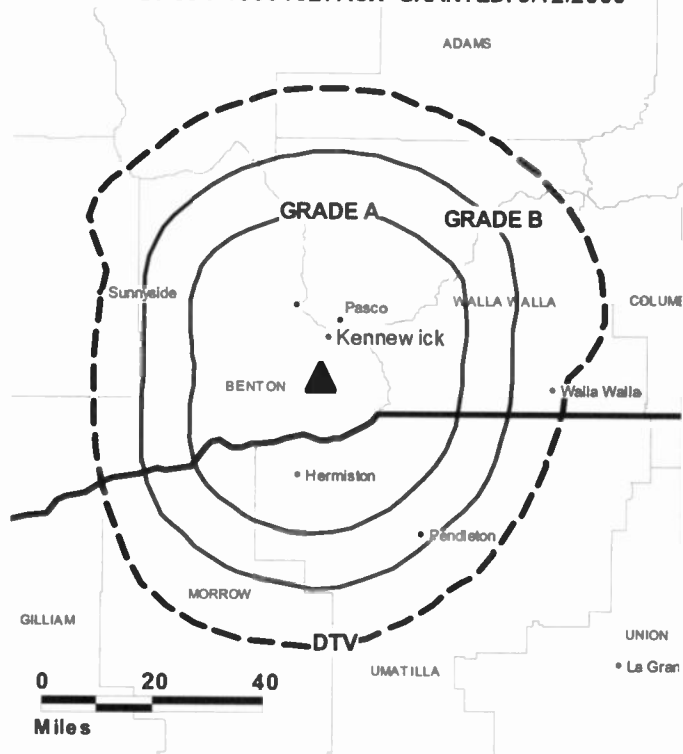
**Chris Headley, Operations & Traffic Manager.**

**Steve Crow, General Sales Manager.**

**Ed Dawson, News Director.**

**John McDaniel, Chief Engineer.**

**KEPR-DT BPCDT-19991027ACX GRANTED: 5/12/2000**



© 2007 Warren Communications News

**Harriet Pettie, Business Manager.**

**Stu Seibel, Program Director.**

**Roel Beitran, Marketing Consultant.**

**City of License:** Pasco. **Station DMA:** Yakima-Pasco-Richland-Kennewick, WA.

**Rank:** 125.

**Nielsen Data:** Not available.



**KEPR-TV**  
**Ch. 19**  
**(Satellite of KIMA-TV, Yakima)**

**Network Service:** CBS.

**Licensee:** Fisher Broadcasting-Washington TV LLC, 600 University St., Suite 1525, Seattle, WA 98101.

**Studio:** 2807 W. Lewis St., Pasco, WA 99301.

**Mailing Address:** Box 2648, Pasco, WA 99302-2648.

**Phone:** 509-547-0547. **Fax:** 509-547-2845.

**E-mail:** dpraga@keprtv.com

**Web Site:** http://www.keprtv.com

**Technical Facilities:** Channel No. 19 (500-506 MHz). Authorized power: 490-kw max. & 383-kw horizontal visual, 88.3-kw & 69-kw horizontal aural. Antenna: 1203-ft above av. terrain, 354-ft. above ground, 2397-ft. above sea level.

Latitude 46° 05' 51"  
 Longitude 119° 11' 30"

**Transmitter:** Johnson Butte, Horse Heaven Hills, 8-mi. SW of Kennewick.

**Digital Facilities:** Channel No. 18 (494-500 MHz). Power: 36.4-kw max. visual. Antenna: 1166-ft above av. terrain, 290-ft. above ground, 2325-ft. above sea level.

Latitude 46° 05' 51"  
 Longitude 119° 11' 29"

**FCC Digital File Number:** BPCDT-19991027ACX. Granted: May 12, 2000.

**Note:** Latitude and longitude coordinates shown are based on the North American Datum of 1927 (NAD 27) as currently required by the Mass Media Bureau of the FCC.

**Satellite Earth Stations:** Transmitter Harris; Harris, 6.1-meter C-band; RCA, 4.6-meter Ku-band; M/A-Corn, Harris receivers.

**News Services:** AP, CNN Newsource, CBS Newspath.

**Ownership:** Fisher Communications Inc. (Group Owner).

**Began Operation:** December 28, 1954.

**Represented (sales):** Continental Television Sales.

**Represented (legal):** Pillsbury Winthrop Shaw Pittman LLP.

**Represented (engineering):** Hammett & Edison Inc.

**Personnel:**

**Ken Messer,** Vice President & General Manager.

**David Praga,** Station & Local Sales Manager.

**Chris Headley,** Operations & Traffic Manager.

**Steve Crow,** General Sales Manager.

**Ed Dawson,** News Director.

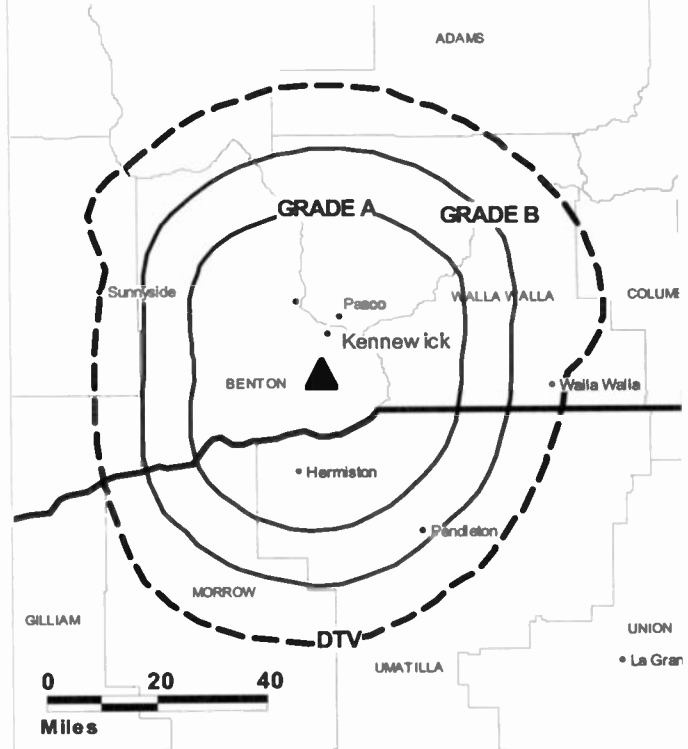
**John McDaniel,** Chief Engineer.

**Harriet Pettie,** Business Manager.

**Stu Seibel,** Program Director.

**Roel Beltran,** Marketing Consultant.

KEPR-TV BPCT-5033 GRANTED: 7/25/1977



© 2007 Warren Communications News

**Rates:** On request.

**City of License:** Pasco. **Station DMA:** Yakima-Pasco-Richland-Kennewick, WA.

**Rank:** 125.

Circulation © 2006 Nielsen. Coverage based on Nielsen study.

GrandTotal	Cable TV Households	Non-cable TV Households	Total TV Households
Estimated Station Totals *	93,680	64,060	157,740
Average Weekly Circulation (2006)	42,328	19,721	62,049
Average Daily Circulation (2006)			27,986
<b>Station DMA Total</b>	<b>Cable TV Households</b>	<b>Non-cable TV Households</b>	<b>Total TV Households</b>
Estimated Station Totals *	93,680	60,770	154,450
Average Weekly Circulation (2006)	42,328	19,478	61,806
Average Daily Circulation (2006)			27,904
<b>Other DMA Total</b>	<b>Cable TV Households</b>	<b>Non-cable TV Households</b>	<b>Total TV Households</b>
Estimated Station Totals *	0	3,290	3,290
Average Weekly Circulation (2006)	0	243	243
Average Daily Circulation (2006)			82

\*Estimated station totals are sums of the Nielsen TV and Cable TV household estimates for each county in which the station registers viewing of more than 5% as per the Nielsen Survey Methods.

**KQUP**  
**Ch. 24**

**Network Service:** MNT.

**Licensee:** Pullman Broadcasting Inc., One Shackelford Dr., Suite 400, Little Rock, AR 72211.

**Studio:** 1020 W. Riverside, Spokane, WA 99201.

**Mailing Address:** 1020 W. Riverside, Spokane, WA 99201.

**Phone:** 509-924-5787. **Fax:** 509-924-5789.

**Web Site:** <http://www.kqup.com>

**Technical Facilities:** Channel No. 24 (530-536 MHz). Authorized power: 29.2-kw max. visual, aural. Antenna: 1079-ft above av. terrain, 75-ft. above ground, 3635-ft. above sea level.

Latitude 46° 51' 44"  
Longitude 117° 10' 22"

Requests modification of CP for change to 1000-kw max. visual, 1867-ft above av. terrain, 656-ft. above ground, 4232-ft. above sea level; lat. 47° 34' 44", long. 117° 17' 46", BMPCDT-20030903AAQ.

**Note:** Latitude and longitude coordinates shown are based on the North American Datum of 1927 (NAD 27) as currently required by the Mass Media Bureau of the FCC.

**Ownership:** Equity Broadcasting Corp. (Group Owner).

**Began Operation:** September 1, 2002. Transfer of control from Paradise Creek Communications to WinStar Broadcasting Inc. approved by FCC November 24, 1998. Transfer of control from WinStar Broadcasting Inc. to present owner approved by FCC August 23, 1999. Digital station plans to operate on analog allocation.

**Represented (legal):** Borsari & Paxson.

**Personnel:**

Rod Hall, General Manager & General Sales Manager.

Mike Brown, Chief Engineer.

Sheila Hornecker, Business Manager.

Steve Soldinger, Program Director.

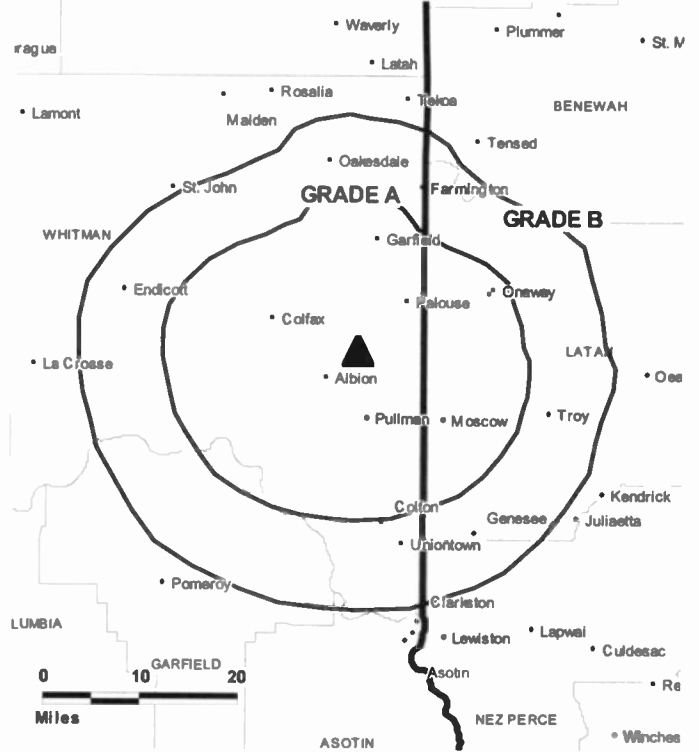
Frank White, Promotion Director.

DeWayne Wilbur, Production Manager.

Cindy McConnell, Traffic Manager.

**City of License:** Pullman. **Station DMA:** Spokane, WA. **Rank:** 77.

**KQUP BMPCT-20040115AAR GRANTED: 2/6/2004**



© 2007 Warren Communications News

Circulation © 2006 Nielsen. Coverage based on Nielsen study.

GrandTotal	Cable	Non-cable	Total
	TV Households	TV Households	
Estimated Station Totals *	166,760	7,800	174,560
Average Weekly Circulation (2006)	14,658	477	15,135
Average Daily Circulation (2006)			2,269
Station DMA Total	Cable	Non-cable	Total
	TV Households	TV Households	TV Households
Estimated Station Totals *	166,760	7,800	174,560
Average Weekly Circulation (2006)	14,658	477	15,135
Average Daily Circulation (2006)			2,269

\*Estimated station totals are sums of the Nielsen TV and Cable TV household estimates for each county in which the station registers viewing of more than 5% as per the Nielsen Survey Methods.

**KNDU**  
**Ch. 25**  
**(Satellite of KNDO, Yakima)**

**Network Service:** NBC.

**Licensee:** KHQ Inc., 4202 S. Regal St., Spokane, WA 99203.

**Studio:** 3312 W. Kennewick Ave., Kennewick, WA 99336-2916.

**Mailing Address:** 3312 W. Kennewick Ave., Kennewick, WA 99336.

**Phone:** 509-737-6700. **Fax:** 509-737-6767.

**E-mail:** news@kndu.com

**Web Site:** http://www.kndu.com

**Technical Facilities:** Channel No. 25 (536-542 MHz). Authorized power: 677-kw max. & 550-kw horizontal visual, 67.7-kw & 55-kw horizontal aural. Antenna: 1351-ft above av. terrain, 228-ft. above ground, 2415-ft. above sea level.

Latitude 46° 06' 11"  
 Longitude 119° 07' 47"

**Transmitter:** Jump Off Joe Butte, S of Kennewick.

**Digital Facilities:** Channel No. 26 (542-548 MHz). Power: 200-kw max. visual. Antenna: 1348-ft above av. terrain, 184-ft. above ground, 2345-ft. above sea level.

Latitude 46° 06' 12"  
 Longitude 119° 07' 49"

**FCC Digital File Number:** BPCDT-19991027ACK. Granted: May 14, 2001.

**Note:** Latitude and longitude coordinates shown are based on the North American Datum of 1927 (NAD 27) as currently required by the Mass Media Bureau of the FCC.

**Satellite Earth Stations:** Transmitter Townsend; Microdyne, 3.7-meter; Microdyne, 5.1-meter; Microdyne, M/A-Corn receivers.

**News Services:** AP, NBC News Channel.

**Ownership:** KHQ Inc. (Group Owner).

**Began Operation:** October 10, 1961.

**Represented (sales):** Blair Television.

**Represented (legal):** Skadden, Arps, Slate, Meagher & Flom LLP.

**Personnel:**

Paul Dughi, General Manager.

Randy Brown, Station Manager & Sales Manager.

Bob Thomas, General Sales Manager.

Sherry Bissell, National Sales Manager.

Christine Brown, News Director.

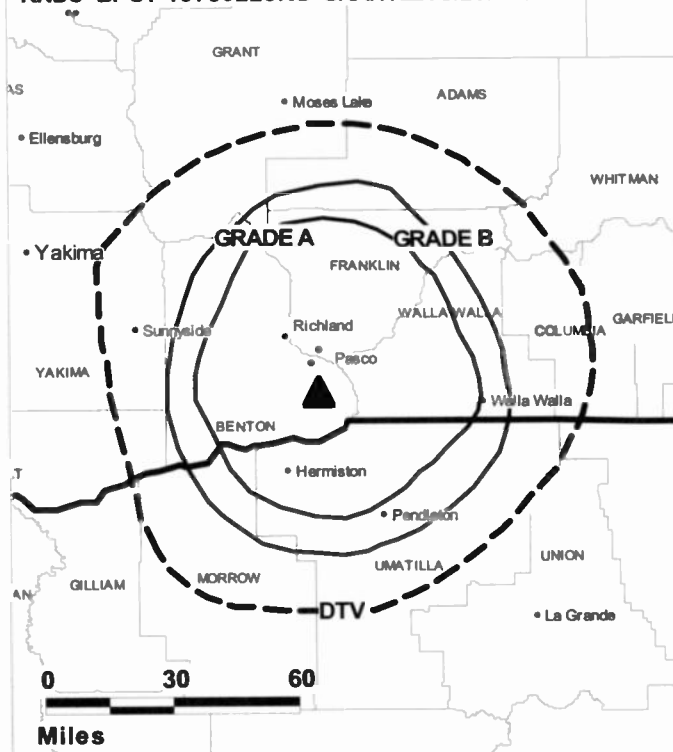
Bill Lynner, Chief Engineer.

Susan Martinez, Program & Traffic Manager.

Raymond Ochs, Promotion & Creative Services Director.

Mike Gref, Commercial Production Manager.

KNDU BPCT-19790226KG GRANTED: 8/29/1979



© 2007 Warren Communications News

**Rates:** On request.

**City of License:** Richland. **Station DMA:** Yakima-Pasco-Richland-Kennewick, WA.

**Rank:** 125.

Circulation © 2006 Nielsen. Coverage based on Nielsen study.

GrandTotal	Cable TV Households	Non-cable TV Households	Total TV Households
Estimated Station Totals *	67,970	111,730	179,700
Average Weekly Circulation (2006)	44,534	39,738	84,272
Average Daily Circulation (2006)			43,322
Station DMA Total	Cable TV Households	Non-cable TV Households	Total TV Households
Estimated Station Totals *	66,240	107,540	173,780
Average Weekly Circulation (2006)	43,806	39,427	83,233
Average Daily Circulation (2006)			42,745
Other DMA Total	Cable TV Households	Non-cable TV Households	Total TV Households
Estimated Station Totals *	1,730	4,190	5,920
Average Weekly Circulation (2006)	728	311	1,039
Average Daily Circulation (2006)			577

\*Estimated station totals are sums of the Nielsen TV and Cable TV household estimates for each county in which the station registers viewing of more than 5% as per the Nielsen Survey Methods.

**KNDU-DT**

**Ch. 26**

**Network Service:** NBC.

**Grantee:** KHQ Inc., S. 4202 Regal St., Spokane, WA 99203-8088.

**Studio:** 3312 W. Kennewick Ave., Kennewick, WA 99336.

**Mailing Address:** 3312 W. Kennewick Ave., Kennewick, WA 99336.

**Phone:** 509-737-6700. **Fax:** 509-737-6767.

**E-mail:** news@kndu.com

**Web Site:** http://www.kndu.com

**Technical Facilities:** Channel No. 26 (542-548 MHz). Authorized power: 200-kw max. visual. Antenna: 1348-ft above av. terrain, 184-ft. above ground, 2345-ft. above sea level.

Latitude	46°	06'	12"
Longitude	119°	07'	49"

**Note:** Latitude and longitude coordinates shown are based on the North American Datum of 1927 (NAD 27) as currently required by the Mass Media Bureau of the FCC.

**Ownership:** KHQ Inc. (Group Owner).

**Began Operation:** Station operating under Special Temporary Authority at 33-kw max. visual; no on-air date.

**Represented (sales):** Blair Television.

**Personnel:**

Paul Dughi, General Manager.

Randy Brown, Station Manager & Sales Manager.

Bob Thomas, General Sales Manager.

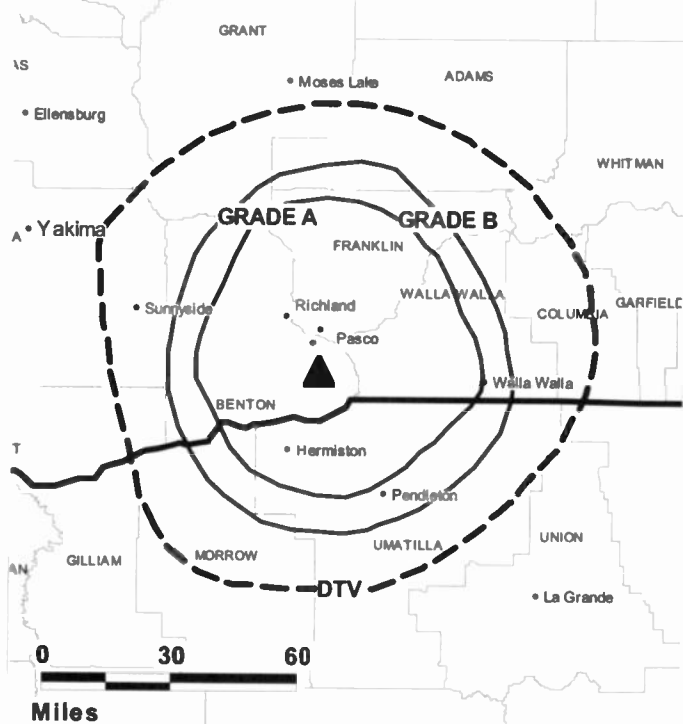
Sherry Bissell, National Sales Manager.

Christine Brown, News Director.

Bill Lynner, Chief Engineer.

Susan Martinez, Program & Traffic Manager.

**KNDU-DT BPCDT-19991027ACK GRANTED: 5/14/2001**



© 2007 Warren Communications News

Raymond Ochs, Promotion & Creative Services Director.

Mike Greif, Commercial Production Manager.

**City of License:** Richland. **Station DMA:** Yakima-Pasco-Richland-Kennewick, WA.

**Rank:** 125.

**Nielsen Data:** Not available.

**KHCV  
Ch. 45**

**Network Service:** IND.

**Licensee:** North Pacific International TV Inc., 100 4th Ave. N, Suite 660, Seattle, WA 98109.

**Studio:** 100 4th Ave. N, Suite 660, Seattle, WA 98109.

**Mailing Address:** 100 4th Ave. N, Suite 660, Seattle, WA 98109.

**Phone:** 206-404-1515. **Fax:** 206-404-1525.

**E-mail:** timk@khcvtv.com

**Web Site:** http://www.khcvtv.com

**Technical Facilities:** Channel No. 45 (656-662 MHz). Authorized power: 2000-kw max. visual. Antenna: 2343-ft above av. terrain, 259-ft. above ground, 3104-ft. above sea level.

Latitude	47°	30'	17"
Longitude	121°	58'	06"

Holds CP for change to 1000-kw max. visual, 2336-ft above av. terrain, 259-ft. above ground, 3097-ft. above sea level; BPCT-20060126ARD.

**Digital Facilities:** Channel No. 44 (650-656 MHz). Power: 240-kw max. visual. Antenna: 2342-ft above av. terrain, 259-ft. above ground, 3103-ft. above sea level.

Latitude	47°	30'	17"
Longitude	121°	58'	06"

**FCC Digital File Number:** BPCDT-19991101AGX. Granted: August 29, 2001.

**Note:** Latitude and longitude coordinates shown are based on the North American Datum of 1927 (NAD 27) as currently required by the Mass Media Bureau of the FCC.

**Ownership:** North Pacific International TV Inc. (Group Owner).

**Began Operation:** January 1, 1999.

**Represented (legal):** Irwin, Campbell & Tannenwald PC.

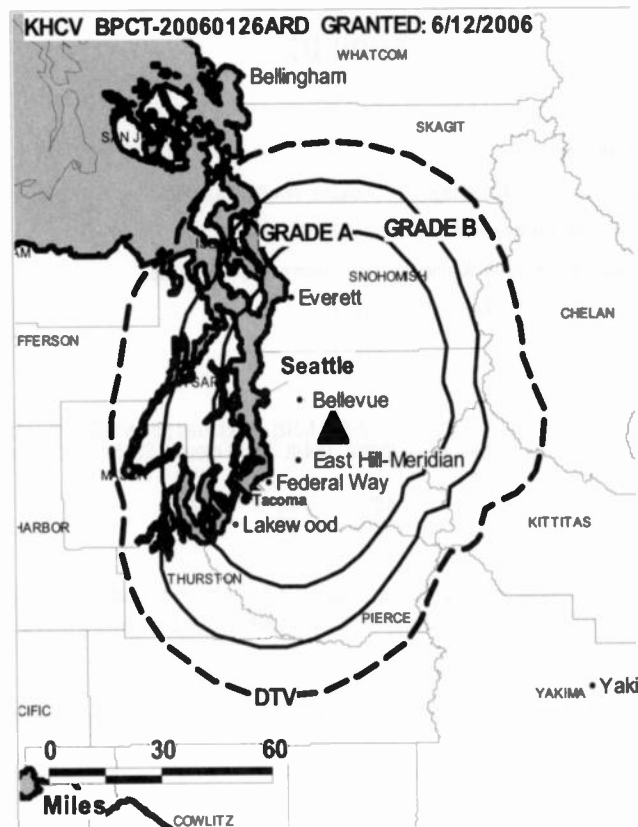
**Represented (engineering):** Hatfield & Dawson.

**Personnel:**

**Kenneth Casey**, President.

**Tim Kammer**, General, Sales & Traffic Manager.

**Charlene Weh**, Program & Development Director.



© 2007 Warren Communications News

**Terry Spring**, Chief Engineer.

**Charlene Casey**, Station Manager & Accounts.

**Stephanie L. Ogle**, Production, Promotion & Public Service Manager.

**Highest 30 Sec. Rate:** \$75.

**City of License:** Seattle. **Station DMA:** Seattle-Tacoma, WA. **Rank:** 14.

**Nielsen Data:** Not available.

**KHCV-DT**  
**Ch. 44**

**Network Service:** IND.

**Licensee:** North Pacific International TV Inc., 100 4th Ave. N, Suite 660, Seattle, WA 98109.

**Studio:** 100 4th Ave. N, Suite 660, Seattle, WA 98109.

**Mailing Address:** 100 4th Ave. N, Suite 660, Seattle, WA 98109.

**Phone:** 206-404-1515. **Fax:** 206-404-1525.

**E-mail:** timk@khcvtv.com

**Web Site:** <http://www.khcvtv.com>

**Technical Facilities:** Channel No. 44 (650-656 MHz). Authorized power: 240-kw max. visual. Antenna: 2342-ft above av. terrain, 259-ft. above ground, 3103-ft. above sea level.

Latitude	47°	30'	17"
Longitude	121°	58'	06"

**Note:** Latitude and longitude coordinates shown are based on the North American Datum of 1927 (NAD 27) as currently required by the Mass Media Bureau of the FCC.

**Ownership:** North Pacific International TV Inc. (Group Owner).

**Represented (legal):** Hatfield & Dawson.

**Represented (engineering):** Irwin, Campbell & Tannenwald PC.

**Personnel:**

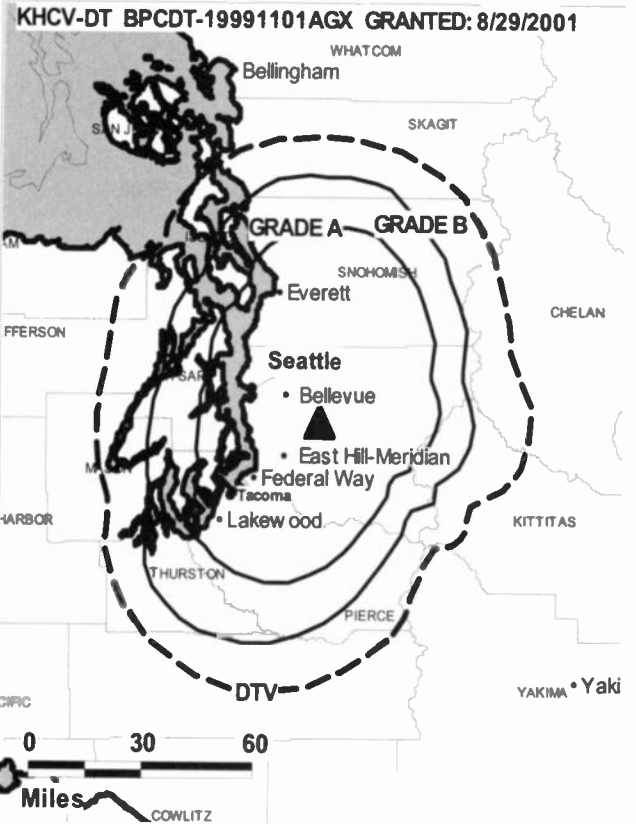
**Kenneth Casey, President.**

**Tim Kammer, General, Sales & Traffic Manager.**

**Terry Spring, Chief Engineer.**

**Charlene Casey, Station Manager & Accounts.**

**Charlene Weh, Program & Development Director.**



© 2007 Warren Communications News

**Stephanie L. Dgle, Production, Promotion & Public Service Manager.**

**City of License:** Seattle. **Station DMA:** Seattle-Tacoma, WA. **Rank:** 14.

**Nielsen Data:** Not available.

**KING-DT**  
**Ch. 48**

**Network Service:** NBC.

**Licensee:** King Broadcasting Co., 400 S. Record St., Dallas, tx 75202.

**Studio:** 333 Dexter Ave. N, Seattle, WA 98109.

**Mailing Address:** 333 Dexter Ave. N, Seattle, WA 98109.

**Phone:** 206-448-5555; 206-448-4521. **Fax:** 206-448-4525.

**E-mail:** kingtv@king5.com

**Web Site:** http://www.king5.com

**Technical Facilities:** Channel No. 48 (674-680 MHz). Authorized power: 960-kw max. visual. Antenna: 784-ft above av. terrain, 485-ft. above ground, 915-ft. above sea level.

Latitude	47°	37'	55"
Longitude	122°	20'	59"

**Transmitter:** Queen Anne Hill, 301 Galer St.

**Note:** Latitude and longitude coordinates shown are based on the North American Datum of 1927 (NAD 27) as currently required by the Mass Media Bureau of the FCC.

**Ownership:** Belo Corp. (Group Owner).

**Began Operation:** October 1, 1998. High Definition.

**Represented (sales):** TeleRep Inc.

**Represented (legal):** Wiley, Rein & Fielding.

**Represented (engineering):** Smith & Fisher.

**Personnel:**

Dave Lougee, President & General Manager.

Deborah Wilson, Vice President & Assistant General Manager.

Jay Cascio, Vice President, Programming & Creative Services.

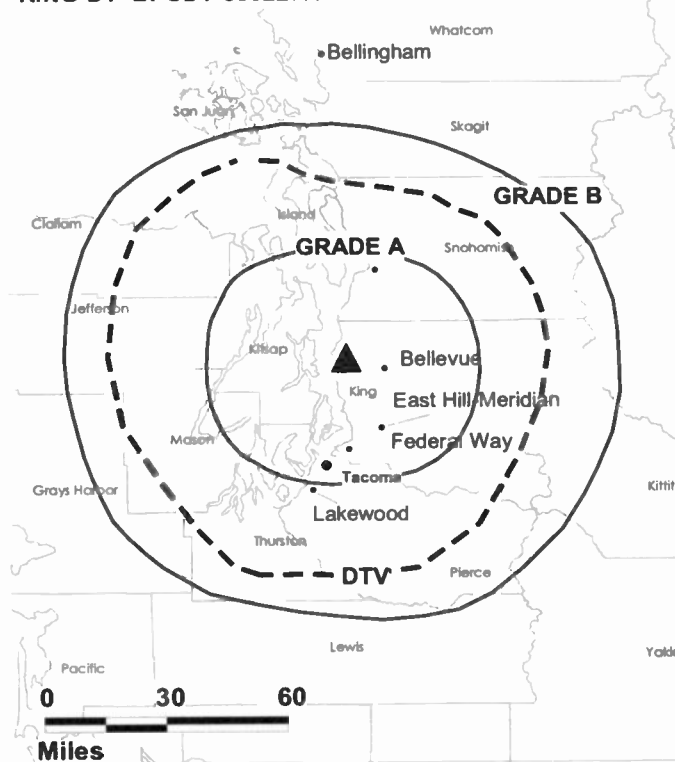
Anna Shreeve, Sales & Marketing Director.

Karen Heric, Local Sales Director.

Luke Hublou, Local Sales Manager.

Bryan Dozer, National Sales Manager.

**KING-DT BPCDT-980227KF GRANTED: 7/29/1998**



© 2007 Warren Communications News

**Pat Costello, News Director.**

**Kathy Palmer, Engineering Director.**

**Sheldon Lee, Business Manager.**

**Sheryl Brown, Traffic Manager.**

**Rates:** On request.

**City of License:** Seattle. **Station DMA:** Seattle-Tacoma, WA. **Rank:** 14.

**Nielsen Data:** Not available.

**KING-TV**  
**Ch. 5**

**Network Service:** NBC.

**Licensee:** King Broadcasting Co., 400 S. Record St., Dallas, TX 75202.

**Studio:** 333 Dexter Ave. N, Seattle, WA 98109.

**Mailing Address:** 333 Dexter Ave. N., Seattle, WA 98109.

**Phone:** 206-448-5555; 206-448-4521. **Fax:** 206-448-4525.

**E-mail:** kingtv@king5.com

**Web Site:** http://www.king5.com

**Technical Facilities:** Channel No. 5 (76-82 MHz). Authorized power: 100-kw visual, 15.1-kw aural. Antenna: 820-ft above av. terrain, 570-ft. above ground, 1000-ft. above sea level.

Latitude 47° 37' 55"  
Longitude 122° 20' 59"

**Transmitter:** 301 Galer St.

**Digital Facilities:** Channel No. 48 (674-680 MHz). Power: 960-kw max. visual. Antenna: 784-ft above av. terrain, 485-ft. above ground, 915-ft. above sea level.

Latitude 47° 37' 55"  
Longitude 122° 20' 59"

**FCC Digital File Number:** BPCDT-980227KF. Granted: July 29, 1998.

**Note:** Latitude and longitude coordinates shown are based on the North American Datum of 1927 (NAD 27) as currently required by the Mass Media Bureau of the FCC.

**Multichannel TV Sound:** Stereo only.

**Satellite Earth Stations:** Scientific-Atlanta, 7-meter; Scientific-Atlanta, 5-meter; Scientific-Atlanta, Harris receivers.

**News Services:** AP, NBC News Channel.

**Ownership:** Belo Corp. (Group Owner).

**Began Operation:** November 25, 1948. Initially operated as KRSC-TV. Sale to King Broadcasting Co. approved by FCC August 1949 (Television Digest, Vol. 5:20, 23, 30). Sale to Providence Journal approved by FCC August 27, 1991 (Vol. 30:35; 31:9, 29). Sale to present owner by Providence Journal approved by FCC February 28, 1997 (Vol. 36:40; 37:9).

**Represented (sales):** TeleRep Inc.

**Represented (legal):** Wiley, Rein & Fielding.

**Represented (engineering):** Smith & Fisher.

**Personnel:**

Dave Lougee, President & General Manager.

Deborah Wilson, Vice President & Assistant General Manager.

Jay Cascio, Vice President, Programming & Creative Services.

Anna Shreeve, Sales & Marketing Director.

Karen Heric, Local Sales Director.

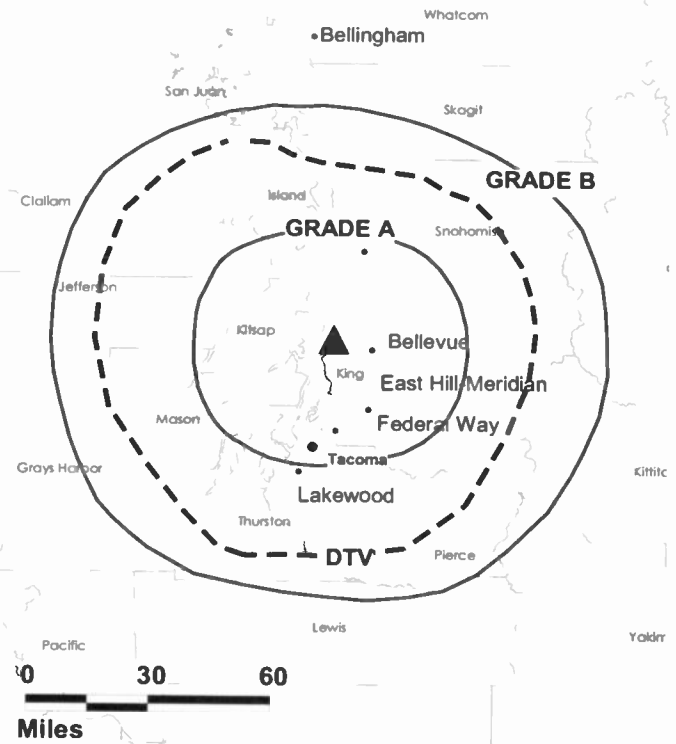
Luke Hublou, Local Sales Manager.

Bryan Dozer, National Sales Manager.

Pat Costello, News Director.

Kathy Palmer, Engineering Director.

**KING-TV BPCT-870811KG GRANTED: 6/27/91**



© 2007 Warren Communications News

**Sheldon Lee, Business Manager.**

**Sheryl Brown, Traffic Manager.**

**Highest 30 Sec. Rate:** \$9000.

**City of License:** Seattle. **Station DMA:** Seattle-Tacoma, WA. **Rank:** 14.

Circulation © 2006 Nielsen. Coverage based on Nielsen study.

GrandTotal	Cable TV Households	Non-cable TV Households	Total TV Households
Estimated Station Totals *	1,267,860	487,710	1,755,570
Average Weekly Circulation (2006)	904,370	293,349	1,197,719
Average Daily Circulation (2006)			644,901
Station DMA Total	Cable TV Households	Non-cable TV Households	Total TV Households
Estimated Station Totals *	1,224,060	471,080	1,695,140
Average Weekly Circulation (2006)	890,127	291,757	1,181,884
Average Daily Circulation (2006)			639,633
Other DMA Total	Cable TV Households	Non-cable TV Households	Total TV Households
Estimated Station Totals *	43,800	16,630	60,430
Average Weekly Circulation (2006)	14,243	1,592	15,835
Average Daily Circulation (2006)			5,268

\*Estimated station totals are sums of the Nielsen TV and Cable TV household estimates for each county in which the station registers viewing of more than 5% as per the Nielsen Survey Methods.



**KIRO-DT**  
**Ch. 39**

**Network Service:** CBS.

**Grantee:** KIRO-TV Inc., 6205 Peachtree Dunwoody Rd., Atlanta, GA 30328.

**Studio:** 2807 3rd Ave., Seattle, WA 98121.

**Mailing Address:** 2807 3rd Ave., Seattle, WA 98121.

**Phone:** 206-728-7777. **Fax:** 206-441-4840.

**E-mail:** programming@kirotv.com

**Web Site:** http://www.kirotv.com

**Technical Facilities:** Channel No. 39 (320-626 MHz). Authorized power: 1000-kw max. visual, aural. Antenna: 755-ft above av. terrain, 489-ft. above ground, 889-ft. above sea level.

Latitude	47°	38'	01"
Longitude	122°	21'	20"

**Transmitter:** SE Corner of Queen Anne Ave. & W. Garfield St.

**Note:** Latitude and longitude coordinates shown are based on the North American Datum of 1927 (NAD 27) as currently required by the Mass Media Bureau of the FCC.

**Ownership:** Cox Enterprises Inc. (Group Owner).

**Began Operation:** April 1, 1999.

**Represented (legal):** Dow, Lohnes & Albertson PLLC.

**Represented (engineering):** Hammett & Edison Inc.

**Personnel:**

**John Woodin**, Vice President & General Manager.

**Holly Grambihler**, Local Sales Manager.

**Michael Poth**, Sales Operations Director.

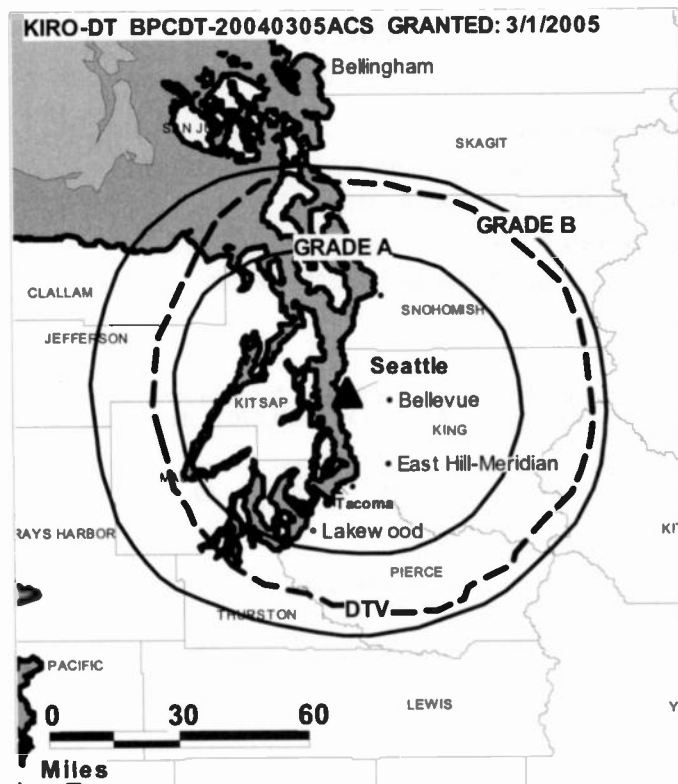
**Sandy Zogg**, General Sales Manager.

**David Blakely**, National Sales Manager.

**Helen Swenson**, News Director.

**John Walters**, Engineering & Technical Operations Director.

**Pat Otis**, Chief Engineer.



© 2007 Warren Communications News

**Heidi Copes**, Controller.

**Therese Wieler**, Program Director.

**Scott Gee**, Creative Services Director.

**Janeen Gutierrez**, Operations & Traffic Director.

**City of License:** Seattle. **Station DMA:** Seattle-Tacoma, WA. **Rank:** 14.

**Nielsen Data:** Not available.

**KIRO-TV**  
**Ch. 7**

**Network Service:** CBS.

**Licensee:** KIRO-TV Inc., 6205 Peachtree Dunwoody Rd., Atlanta, GA 30328.

**Studio:** 2807 3rd Ave., Seattle, WA 98121.

**Mailing Address:** 2807 3rd Ave., Seattle, WA 98121.

**Phone:** 206-728-7777. **Fax:** 206-441-4840.

**E-mail:** programming@kirotv.com

**Web Site:** http://www.kirotv.com

**Technical Facilities:** Channel No. 7 (174-180 MHz). Authorized power: 316-kw visual, 63.2-kw aural. Antenna: 820-ft above av. terrain, 599-ft. above ground, 1013-ft. above sea level.

Latitude 47° 38' 01"  
Longitude 122° 21' 20"

**Transmitter:** 1518 Queen Anne Ave. N.

**Digital Facilities:** Channel No. 39 (320-626 MHz). Power: 1000-kw max. visual, aural. Antenna: 755-ft above av. terrain, 489-ft. above ground, 889-ft. above sea level.

Latitude 47° 38' 01"  
Longitude 122° 21' 20"

**FCC Digital File Number:** BPCDT-980710KE. Granted: March 01, 2005.

**Note:** Latitude and longitude coordinates shown are based on the North American Datum of 1927 (NAD 27) as currently required by the Mass Media Bureau of the FCC.

**Multichannel TV Sound:** Stereo only.

**Satellite Earth Stations:** Transmitter Larcas; Scientific-Atlanta, 7-meter; Scientific-Atlanta, 10-meter; Scientific-Atlanta receivers.

**News Services:** AP, UPI.

**Ownership:** Cox Enterprises Inc. (Group Owner).

**Began Operation:** February 8, 1958. Sale to Bonneville International by Saul Haas & associates approved by FCC December 17, 1963. Sale to A. H. Belo Corp. approved by FCC January 27, 1995. Sale to present owner from A. H. Belo Corp. approved by FCC April 16, 1997.

**Represented (legal):** Dow, Lohnes & Albertson PLLC.

**Represented (engineering):** Hammett & Edison Inc.

**Personnel:**

John Woodin, Vice President & General Manager.

Janeen Guterrez, Operations & Traffic Director.

Michael Poth, Sales Operations Director.

Holly Grambihler, Local Sales Manager.

Sandy Zogg, General Sales Manager.

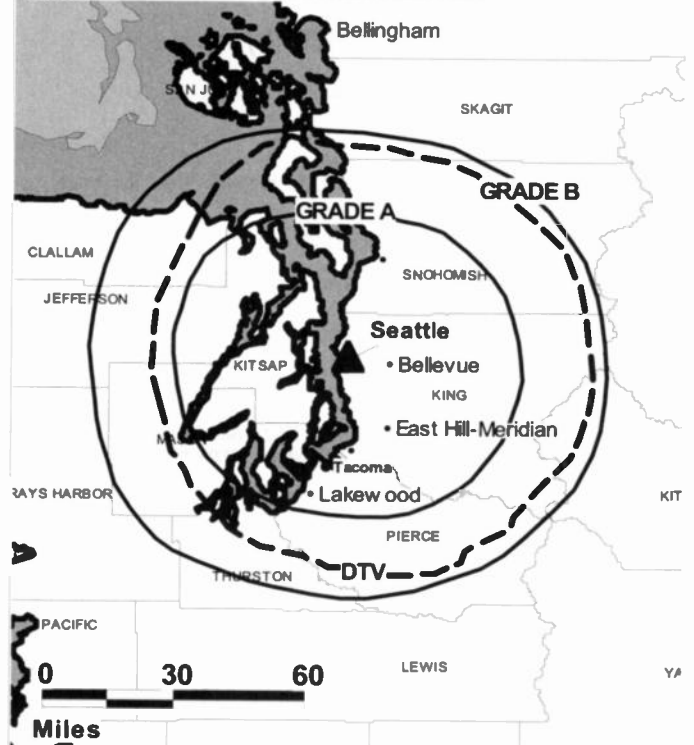
David Blakely, National Sales Manager.

Helen Swenson, News Director.

John Walters, Engineering & Technical Operations Director.

Pat Otis, Chief Engineer.

**KIRO-TV BPCT-453 GRANTED: 7/25/1957**



© 2007 Warren Communications News

**Heidi Copes, Controller.**

**Therese Wieler, Program Director.**

**Scott Gee, Creative Services Director.**

**Rates:** On request.

**City of License:** Seattle. **Station DMA:** Seattle-Tacoma, WA. **Rank:** 14.

Circulation © 2006 Nielsen. Coverage based on Nielsen study.

GrandTotal	Cable TV Households	Non-cable TV Households	Total TV Households
Estimated Station Totals *	1,241,680	487,710	1,729,390
Average Weekly Circulation (2006)	791,447	262,941	1,054,388
Average Daily Circulation (2006)			466,416
Station DMA Total	Cable TV Households	Non-cable TV Households	Total TV Households
Estimated Station Totals *	1,224,060	471,080	1,695,140
Average Weekly Circulation (2006)	786,377	261,281	1,047,658
Average Daily Circulation (2006)			464,598
Other DMA Total	Cable TV Households	Non-cable TV Households	Total TV Households
Estimated Station Totals *	17,620	16,630	34,250
Average Weekly Circulation (2006)	5,070	1,660	6,730
Average Daily Circulation (2006)			1,818

\*Estimated station totals are sums of the Nielsen TV and Cable TV household estimates for each county in which the station registers viewing of more than 5% as per the Nielsen Survey Methods.

**KMYQ**  
**(formerly KTWB-TV)**  
**Ch. 22**

**Network Service:** MNT.

**Licensee:** Tribune Television Holdings Inc., 1813 Westlake Ave. N, Seattle, WA 98109-2706.

**Studio:** 1813 Westlake Ave. N, Seattle, WA 98109.

**Mailing Address:** 1813 Westlake Ave. N, Seattle, WA 98109-2706.

**Phone:** 206-674-1313. **Fax:** 206-674-1777.

**E-mail:** tnoon@tribune.com

**Web Site:** http://www.ktwbtv.com

**Technical Facilities:** Channel No. 22 (518-524 MHz). Authorized power: 5000-kw max. visual, 500-kw aural. Antenna: 889-ft above av. terrain, 604-ft. above ground, 1014-ft. above sea level.

Latitude 47° 36' 57"  
 Longitude 122° 18' 26"

**Transmitter:** 1618 18th Ave.

**Digital Facilities:** Channel No. 25 (536-542 MHz). Power: 1000-kw max. visual, aural. Antenna: 951-ft above av. terrain, 660-ft. above ground, 1070-ft. above sea level.

Latitude 47° 36' 57"  
 Longitude 122° 18' 26"

**Note:** Latitude and longitude coordinates shown are based on the North American Datum of 1927 (NAD 27) as currently required by the Mass Media Bureau of the FCC.

**Multichannel TV Sound:** Stereo only.

**Satellite Earth Stations:** Transmitter Comark; Scientific-Atlanta, 10-meter C-band; Vertex, 4.5-meter Ku & C-band; Andrew, 4.5-meter Ku & C-band; Standard Communications, DX Antenna receivers.

**News Services:** INN, AP.

**Ownership:** Tribune Broadcasting Co. (Group Owner).

**Began Operation:** June 22, 1985. Sale to Dudley Communications Corp. by United States Television Seattle Ltd. Partnership approved by FCC September 29, 1988 (Television Digest, Vol. 29:19; 30:3). Sale to Emmis Broadcasting Corp. by Dudley Communications Corp. approved by FCC March 20, 1998 (Vol. 38:3). Emmis immediately swapped station, along with WXMI Grand Rapids, for Tribune Broadcasting's WQCD(FM), New York. Swap approved by FCC March 20, 1998. Station was first put in hands of John D. Dudley, trustee, but because of ownership rule changes, FCC approved Tribune control January 18, 2000 (Vol. 40:7).

**Represented (sales):** TeleRep Inc.

**Represented (legal):** Sidley Austin LLP.

**Personnel:**

**Pamela Pearson**, Vice President & General Manager.

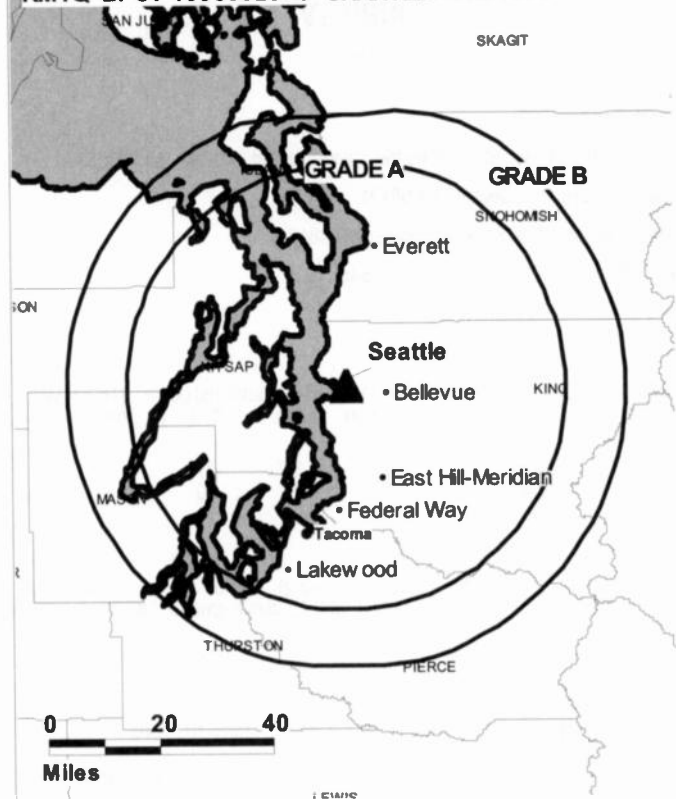
**Lloyd Low**, General & National Sales Manager.

**Chris Schuler**, Local Sales Manager.

**Michael Goodman**, Engineering Director.

**Sharon Silverman**, Business Manager.

KMYQ BPCT-19980929KJ GRANTED: 2/12/1999



© 2007 Warren Communications News

**Natalie Grant**, Program Manager.

**Sheri Ligouri**, Program Coordinator.

**Janet Muntz**, Creative Services Manager.

**Wendy Anderson**, Traffic Manager.

**Rates:** On request.

**City of License:** Seattle. **Station DMA:** Seattle-Tacoma, WA. **Rank:** 14.

Circulation © 2006 Nielsen. Coverage based on Nielsen study.

GrandTotal	Cable TV Households	Non-cable TV Households	Total TV Households
Estimated Station Totals *	1,219,900	459,270	1,679,170
Average Weekly Circulation (2006)	328,936	87,845	416,781
Average Daily Circulation (2006)			114,799
Station DMA Total	Cable TV Households	Non-cable TV Households	Total TV Households
Estimated Station Totals *	1,219,900	459,270	1,679,170
Average Weekly Circulation (2006)	328,936	87,845	416,781
Average Daily Circulation (2006)			114,799

\*Estimated station totals are sums of the Nielsen TV and Cable TV household estimates for each county in which the station registers viewing of more than 5% as per the Nielsen Survey Methods.

**KOMO-DT**

**Ch. 38**

**Network Service:** ABC.

**Licensee:** Fisher Broadcasting-Seattle TV LLC, 600 University St., Suite 1525, Seattle, WA 98101.

**Studio:** 140 4th Ave. N, Seattle, WA 98109.

**Mailing Address:** 140 4th Ave. N, Seattle, WA 98109.

**Phone:** 206-404-4000. **Fax:** 206-404-4422.

**E-mail:** tittleton@komotv.com

**Web Site:** <http://www.komotv.com>

**Technical Facilities:** Channel No. 38 (614-620 MHz). Authorized power: 810-kw max. visual. Antenna: 1000-ft above av. terrain, 551-ft. above ground, 449-ft. above sea level.

Latitude	42°	37'	55"
Longitude	121°	21'	09"

**Transmitter:** 157 Galer St.

**Note:** Latitude and longitude coordinates shown are based on the North American Datum of 1927 (NAD 27) as currently required by the Mass Media Bureau of the FCC.

**Multichannel TV Sound:** Stereo and separate audio program.

**Ownership:** Fisher Communications Inc. (Group Owner).

**Began Operation:** January 1, 1997.

**Represented (sales):** Eagle Television Sales.

**Represented (legal):** Pillsbury Winthrop Shaw Pittman LLP.

**Represented (engineering):** duTreil, Lundin & Rackley Inc.

**Personnel:**

**James Clayton,** Vice President & General Manager.

**Sandy Montgomery,** Vice President, Station Manager.

**Randa Minkarah,** General Sales Manager.

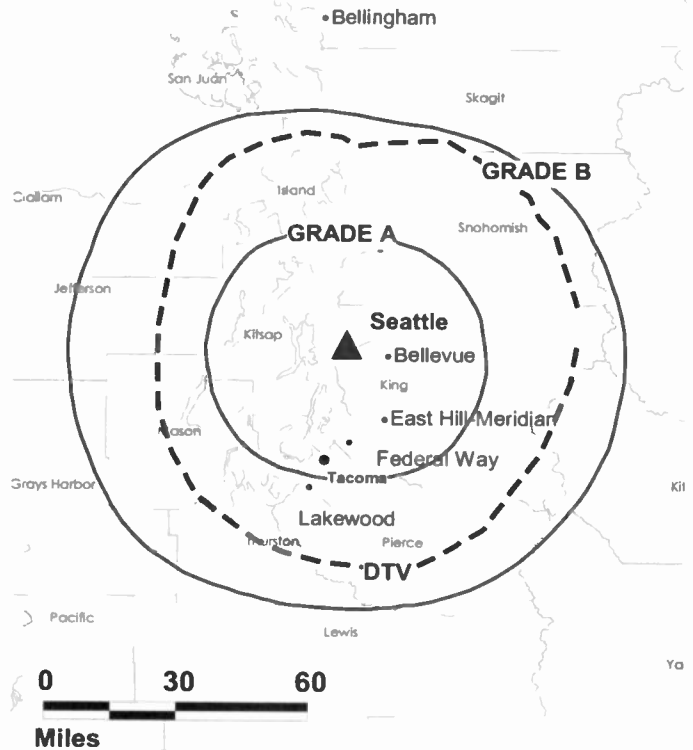
**Steve Gahler,** Local Sales Manager.

**Janene Drafs,** Local Sales Manager.

**Jim Tellos,** News Director.

**Mark Simonson,** Chief Engineer.

**KOMO-DT BPCDT-970922KE GRANTED: 8/19/1998**



© 2007 Warren Communications News

**Nancy Heard,** Business Manager.

**Don LaCombe,** Production Director.

**Carlos Espinoza,** Creative Services Director.

**Deborah Chrisman,** Traffic Manager.

**Rates:** On request.

**City of License:** Seattle. **Station DMA:** Seattle-Tacoma, WA. **Rank:** 14.

**Nielsen Data:** Not available.

**KOMO-TV**  
**Ch. 4**

**Network Service:** ABC.

**Licensee:** Fisher Broadcasting-Seattle TV LLC, 600 University St., Suite 1525, Seattle, WA 98101.

**Studio:** 140 4th Ave. N, Seattle, WA 98109.

**Mailing Address:** 140 4th Ave. N, Seattle, WA 98109.

**Phone:** 206-404-4000. **Fax:** 206-404-4422.

**E-mail:** [tittleton@komotv.com](mailto:tittleton@komotv.com)

**Web Site:** <http://www.komotv.com>

**Technical Facilities:** Channel No. 4 (66-72 MHz). Authorized power: 100-kw visual, 16.2-kw aural. Antenna: 810-ft above av. terrain, 550-ft. above ground, 1006-ft. above sea level.

Latitude 47° 37' 56.36"  
Longitude 122° 21' 09.82"

**Digital Facilities:** Channel No. 38 (614-620 MHz). Power: 810-kw max. visual. Antenna: 1000-ft above av. terrain, 551-ft. above ground, 449-ft. above sea level.

Latitude 42° 37' 55"  
Longitude 121° 21' 09"

**FCC Digital File Number:** BPCDT-970922KE. Granted: August 19, 1998.

**Note:** Latitude and longitude coordinates shown are based on the North American Datum of 1927 (NAD 27) as currently required by the Mass Media Bureau of the FCC.

**Multichannel TV Sound:** Stereo and separate audio program.

**Satellite Earth Stations:** Transmitter Larcen; Andrew, 7.3-meter C-band; Scientific-Atlanta, 10-meter C-band; Vertex, 4.5-meter Ku-band; Andrew, 4.5-meter C-band; Andrew, 5.6-meter Ku-band; Scientific-Atlanta, Avantek receivers.

**SNG Mobile Dish:** Frontline, 2.4-meter Ku-band.

**News Service:** AP.

**Ownership:** Fisher Communications Inc. (Group Owner).

**Began Operation:** December 10, 1953. Sale of 1/3 to Fisher's Blend Station (making it 100% owner) by Theodore Gamble & C. Howard Lane consummated in April 1959.

**Represented (sales):** Eagle Television Sales.

**Represented (legal):** Pillsbury Winthrop Shaw Pittman LLP.

**Represented (engineering):** duTreil, Lundin & Rackley Inc.

**Personnel:**

James Clayton, Vice President & General Manager.

Sandy Montgomery, Vice President, Station Manager.

Carlos Espinoza, Creative Services Manager.

Don LaCombe, Production Director.

Deborah Chrisman, Traffic Manager.

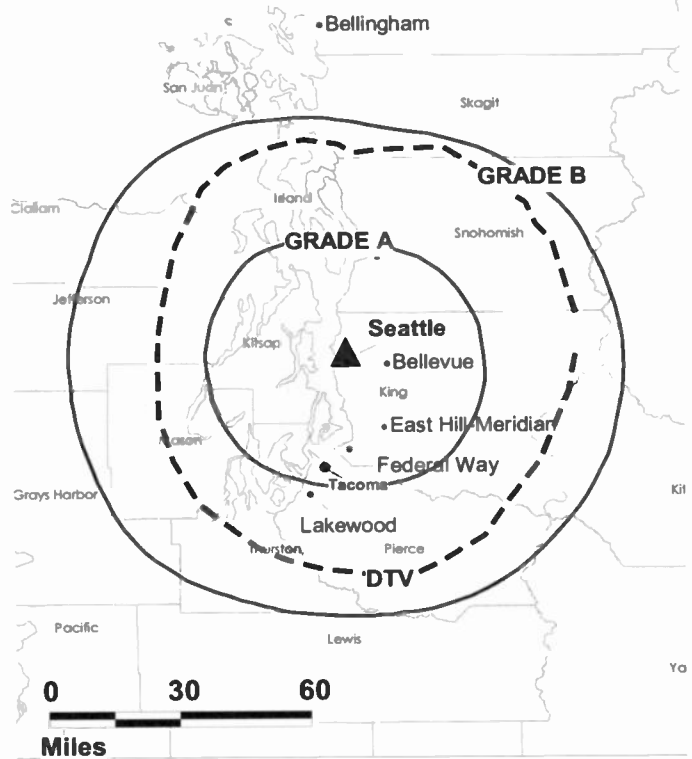
Randa Minkarah, General Sales Manager.

Janene Drafs, Local Sales Manager.

Steve Gahler, Local Sales Manager.

Jim Tellos, News Director.

**KOMO-TV BPCT-407 GRANTED: 6/10/53**



© 2007 Warren Communications News

**Mark Simonson, Chief Engineer.**

**Nancy Heard, Business Manager.**

**Highest 30 Sec. Rate:** \$16,000.

**City of License:** Seattle. **Station DMA:** Seattle-Tacoma, WA. **Rank:** 14.

Circulation © 2006 Nielsen. Coverage based on Nielsen study.

GrandTotal	Cable TV Households	Non-cable TV Households	Total TV Households
Estimated Station Totals *	1,258,620	477,510	1,736,130
Average Weekly Circulation (2006)	844,702	274,758	1,119,460
Average Daily Circulation (2006)			510,365
Station DMA Total	Cable TV Households	Non-cable TV Households	Total TV Households
Estimated Station Totals *	1,224,060	471,080	1,695,140
Average Weekly Circulation (2006)	836,059	273,671	1,109,730
Average Daily Circulation (2006)			507,486
Other DMA Total	Cable TV Households	Non-cable TV Households	Total TV Households
Estimated Station Totals *	34,560	6,430	40,990
Average Weekly Circulation (2006)	8,643	1,087	9,730
Average Daily Circulation (2006)			2,879

\*Estimated station totals are sums of the Nielsen TV and Cable TV household estimates for each county in which the station registers viewing of more than 5% as per the Nielsen Survey Methods.

**KAYU-DT**  
**Ch. 30**

**Network Service:** FOX.

**Licensee:** Mountain Licenses LP, c/o Northwest Bcstg., 2178 Commons Pkwy., Okemos, MI 48864.

**Studio:** 4600 S. Regal St., Spokane, WA 99223.

**Mailing Address:** 4600 S. Regal St., Spokane, WA 99223.

**Phone:** 509-448-2828. **Fax:** 509-448-4564.

**E-mail:** kayutv@kayutv.com

**Web Site:** http://www.kayutv.com

**Technical Facilities:** Channel No. 30 (566-572 MHz). Authorized power: 335-kw max. visual, aural. Antenna: 1850-ft above av. terrain, 640-ft. above ground, 4216-ft. above sea level.

Latitude	47°	34'	44"
Longitude	117°	17'	46"

**Note:** Latitude and longitude coordinates shown are based on the North American Datum of 1927 (NAD 27) as currently required by the Mass Media Bureau of the FCC.

**Ownership:** Northwest Broadcasting LP (Group Owner).

**Began Operation:** Station operating; no on-air date.

**Represented (sales):** Millennium Sales & Marketing.

**Personnel:**

Jon Rand, General Manager.

Lacey Clark, Local Sales Manager.

Bob Lenertz, News Director.

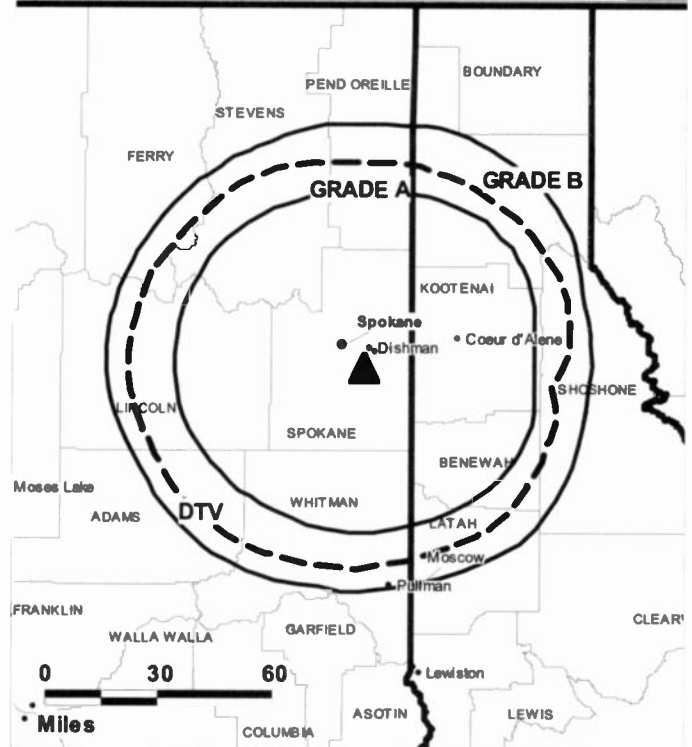
Ron Sweatte, Chief Engineer.

Tom Manning, Assistant Engineer.

Rick Andrycha, Program Director.

Kim Rogge, Promotion Director.

**KAYU-DT B MPCDT-20050414ACI GRANTED: 6/1/2005**



© 2007 Warren Communications News

Chloe Houser, Promotion Manager.

Robin Lenell, Traffic Manager.

Sadie Grindstaff, Community Affairs.

City of License: Spokane. Station DMA: Spokane, WA. Rank: 77.

Nielsen Data: Not available.

**KAYU-TV**

**Ch. 28**

**Network Service:** FOX.

**Licensee:** Mountain Licenses LP, 2193 Association Dr., Suite 300, Okemos, MI 48864.

**Studio:** 4600 S. Regal St., Spokane, WA 99223.

**Mailing Address:** 4600 S. Regal St., Spokane, WA 99223.

**Phone:** 509-448-2828. **Fax:** 509-448-4564.

**E-mail:** kayutv@kayutv.com

**Web Site:** http://www.kayutv.com

**Technical Facilities:** Channel No. 28 (554-560 MHz). Authorized power: 2400-kw max. visual, 120-kw aural. Antenna: 1972-ft above av. terrain, 794-ft. above ground, 4370-ft. above sea level.

Latitude 47° 34' 44"  
Longitude 117° 17' 46"

**Transmitter:** 3-mi. SE of Spokane on Krell Hill.

**Digital Facilities:** Channel No. 30 (566-572 MHz). Power: 335-kw max. visual, aural. Antenna: 1850-ft above av. terrain, 640-ft. above ground, 4216-ft. above sea level.

Latitude 47° 34' 44"  
Longitude 117° 17' 46"

**FCC Digital File Number:** BPCDT-19991027ABB. Granted: June 01, 2005.

**Note:** Latitude and longitude coordinates shown are based on the North American Datum of 1927 (NAD 27) as currently required by the Mass Media Bureau of the FCC.

**Multichannel TV Sound:** Stereo only.

**Satellite Earth Stations:** Transmitter Harris; Vertex, 4.5-meter Ku-band; Prodelin, 5-meter C-band; Microdyne, 5-meter C-band; Pinzone, Microdyne, M/A-Corn receivers.

**Ownership:** Northwest Broadcasting LP (Group Owner).

**Began Operation:** October 31, 1982. Sale to Bingham Communications by Robert J. Hamacher, et al., approved by FCC January 29, 1988 but never consummated (Television Digest, Vol. 27:42). Sale to present owner approved by FCC October 19, 1995.

**Represented (sales):** Millennium Sales & Marketing.

**Personnel:**

Jon Rand, General Manager.

Lacey Clark, Local Sales Manager.

Bob Lenertz, News Director.

Ron Sweatte, Chief Engineer.

Tom Manning, Assistant Engineer.

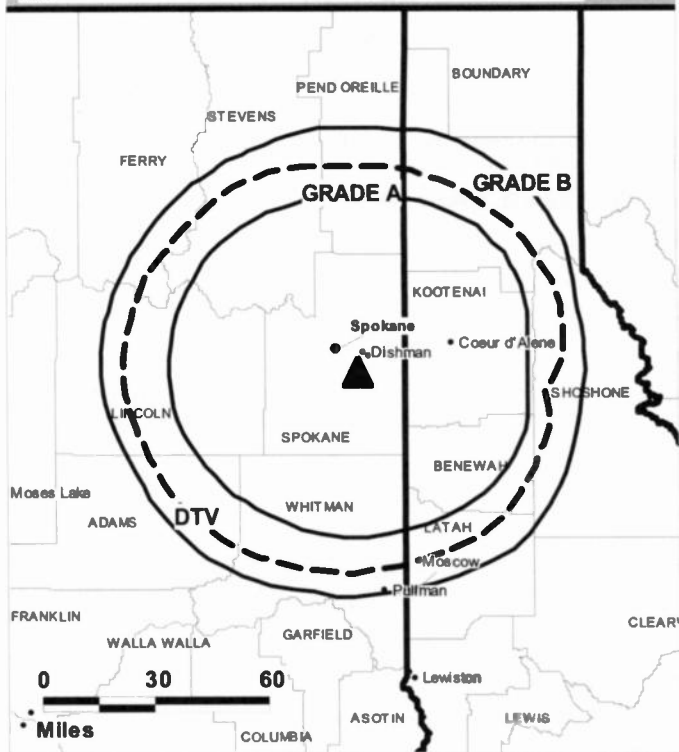
Rick Andrycha, Program Director.

Kim Rogge, Promotion Director.

Chloe Houser, Promotion Manager.

Robin Lenell, Traffic Manager.

**KAYU-TV BPCT-19840316KJ GRANTED: 5/29/1984**



© 2007 Warren Communications News

**Sadie Grindstaff, Community Affairs.**

**Rates:** On request.

**City of License:** Spokane. **Station DMA:** Spokane, WA. **Rank:** 77.

Circulation © 2006 Nielsen. Coverage based on Nielsen study.

GrandTotal	Cable TV Households	Non-cable TV Households	Total TV Households
Estimated Station Totals *	220,480	178,430	398,910
Average Weekly Circulation (2006)	113,098	73,755	186,853
Average Daily Circulation (2006)			64,646
Station DMA Total	Cable TV Households	Non-cable TV Households	Total TV Households
Estimated Station Totals *	195,800	178,430	374,230
Average Weekly Circulation (2006)	104,577	73,755	178,332
Average Daily Circulation (2006)			62,295
Other DMA Total	Cable TV Households	Non-cable TV Households	Total TV Households
Estimated Station Totals *	24,680	0	24,680
Average Weekly Circulation (2006)	8,521	0	8,521
Average Daily Circulation (2006)			2,351

\*Estimated station totals are sums of the Nielsen TV and Cable TV household estimates for each county in which the station registers viewing of more than 5% as per the Nielsen Survey Methods.

**KGPX**  
**Ch. 34**

**Network Service:** ION.

**Licensee:** Paxson Spokane License Inc., 601 Clearwater Park Rd., West Palm Beach, FL 33401-6233.

**Studio:** 1201 W. Sprague Ave., Spokane, WA 99201.

**Mailing Address:** 1201 W. Sprague Ave., Spokane, WA 99201.

**Phone:** 509-340-3405; 509-340-3400. **Fax:** 509-340-3417.

**E-mail:** bill.storms@khq.com

**Web Site:** <http://www.ionline.tv/>

**Technical Facilities:** Channel No. 34 (590-596 MHz). Authorized power: 2820-kw max. visual. Antenna: 1476-ft above av. terrain, 535-ft. above ground, 3760-ft. above sea level.

Latitude 47° 36' 04"  
Longitude 117° 17' 53"

**Transmitter:** Krell Hill, 2.5-mi. E of intersection of Palouse Hwy. & 57th Ave.

**Note:** Latitude and longitude coordinates shown are based on the North American Datum of 1927 (NAD 27) as currently required by the Mass Media Bureau of the FCC.

**Ownership:** ION Media Networks Inc. (Group Owner).

**Began Operation:** August 1, 1999.

**Personnel:**

Bill Storms, General Sales Manager.

Don Kukak, Chief Engineer.

Amber Morales, Business Manager.

Jennifer Perry, Traffic Manager.

**City of License:** Spokane. **Station OMA:** Spokane, WA. **Rank:** 77.

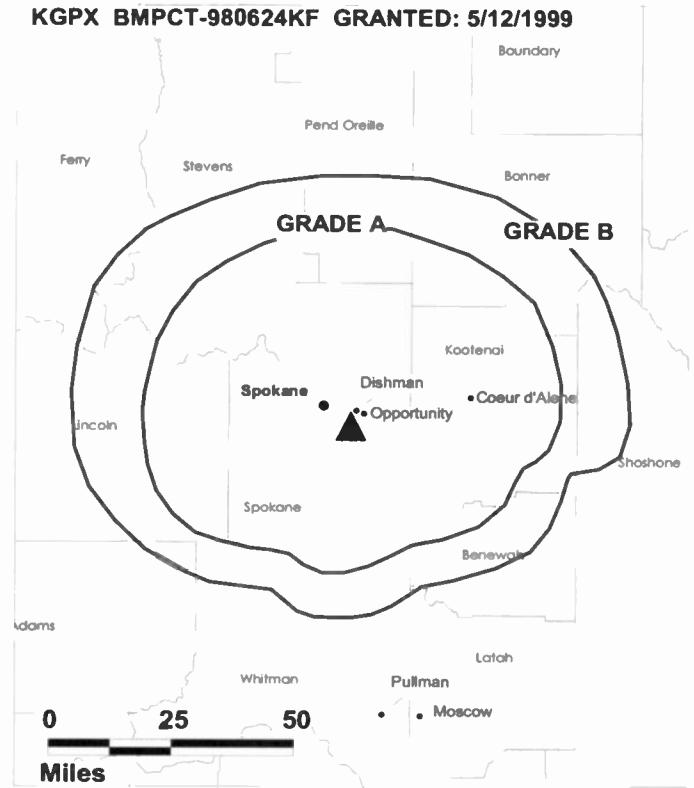
The industry bible...

**Consumer Electronics Daily**

Warren Communications News

Free 30-day trial — call 800-771-9202 or visit [www.warren-news.com](http://www.warren-news.com)

**KGPX BMPCT-980624KF GRANTED: 5/12/1999**



Circulation © 2006 Nielsen. Coverage based on Nielsen study.

GrandTotal	Cable TV Households	Non-cable TV Households	Total TV Households
Estimated Station Totals *	155,440	85,600	241,040
Average Weekly Circulation (2006)	12,410	5,451	17,861
Average Daily Circulation (2006)			4,103

Station DMA Total	Cable TV Households	Non-cable TV Households	Total TV Households
Estimated Station Totals *	155,440	85,600	241,040
Average Weekly Circulation (2006)	12,410	5,451	17,861
Average Daily Circulation (2006)			4,103

\*Estimated station totals are sums of the Nielsen TV and Cable TV household estimates for each county in which the station registers viewing of more than 5% as per the Nielsen Survey Methods.



**KHQ-DT**  
**Ch. 15**

**Network Service:** NBC.

**Licensee:** KHQ Inc., 1201 W. Sprague Ave., Box 600, Spokane, WA 99210-0600.

**Studio:** 1201 W. Sprague Ave., Spokane, WA 99210.

**Mailing Address:** Box 600, Spokane, WA 99210.

**Phone:** 509-448-6000. **Fax:** 509-448-4644.

**E-mail:** q6news@khq.com

**Web Site:** http://www.khq.com

**Technical Facilities:** Channel No. 15 (476-482 MHz). Authorized power: 424.7-kw max. visual, aural. Antenna: 1708-ft above av. terrain, 599-ft. above ground, 4244-ft. above sea level.

Latitude	47°	34'	53"
Longitude	117°	17'	47"

**Transmitter:** Tower Mountain, Spokane.

**Note:** Latitude and longitude coordinates shown are based on the North American Datum of 1927 (NAD 27) as currently required by the Mass Media Bureau of the FCC.

**Ownership:** KHQ Inc. (Group Owner).

**Began Operation:** Station operating; no on-air date

**Represented (sales):** Blair Television.

**Personnel:**

Lon Lee, President & General Manager.

Bill Storms, General Sales Manager.

Bryan Sullivan, Local Sales Manager.

Mike Dugger, National Sales Manager & Program Director.

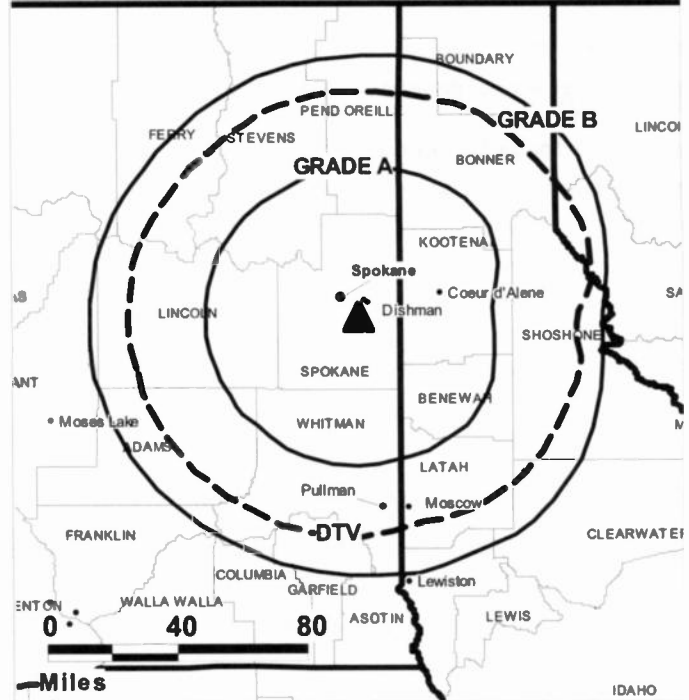
Patricia McRae, News Director.

Paul Caryl, Chief Engineer.

Paula Bower, Accounting Manager.

Traci Zeravica, Promotion Manager.

**KHQ-DT BMDPDT-20050902ABX GRANTED: 9/30/2005**



© 2007 Warren Communications News

Doug Miles, Production Manager.

Dee Albo, Traffic Manager.

Louise Hansen, Community Affairs.

City of License: Spokane. Station DMA: Spokane, WA. Rank: 77.

Nielsen Data: Not available.

**KHQ-TV**  
**Ch. 6**

**Network Service:** NBC.

**Licensee:** KHQ Inc., Box 600, Spokane, WA 99210-0600.

**Studio:** 1201 W. Sprague Ave., Spokane, WA 99210-4102.

**Mailing Address:** Box 600, Spokane, WA 99210-0600.

**Phone:** 509-448-6000. **Fax:** 509-448-4644.

**E-mail:** q6news@khq.com

**Web Site:** http://www.khq.com

**Technical Facilities:** Channel No. 6 (82-88 MHz). Authorized power: 87.1-kw visual, 17.4-kw aural. Antenna: 2150-ft above av. terrain, 904-ft. above ground, 4549-ft. above sea level.

Latitude 47° 34' 53.4"  
Longitude 117° 17' 46.6"

**Transmitter:** Tower Mountain, 3.25-mi. SE of Spokane.

**Digital Facilities:** Channel No. 15 (476-482 MHz). Power: 424.7-kw max. visual, aural. Antenna: 1708-ft above av. terrain, 599-ft. above ground, 4244-ft. above sea level.

Latitude 47° 34' 53"  
Longitude 117° 17' 47"

**Note:** Latitude and longitude coordinates shown are based on the North American Datum of 1927 (NAD 27) as currently required by the Mass Media Bureau of the FCC.

**Multichannel TV Sound:** Stereo only.

**Satellite Earth Stations:** Transmitter Harris; Scientific-Atlanta, 7-meter C-band; Harris, 8-meter Ku-band; Andrew, 2.8-meter Ku-band; Harris, 3-meter Ku-band; Vertex, 4.6-meter Ku-band; Standard Communications, Scientific-Atlanta, M/A-Corn, Harris receivers.

**News Services:** AP, PR Newswire.

**Ownership:** KHQ Inc. (Group Owner).

**Began Operation:** December 20, 1952.

**Represented (sales):** Blair Television.

**Represented (legal):** Skadden, Arps, Slate, Meagher & Flom LLP.

**Represented (engineering):** Cohen Dippell & Everist PC.

**Personnel:**

Lon Lee, President & General Manager.

Bill Storms, General Sales Manager.

Bryan Sullivan, Local Sales Manager.

Mike Dugger, National Sales Manager & Program Director.

Patricia McRae, News Director.

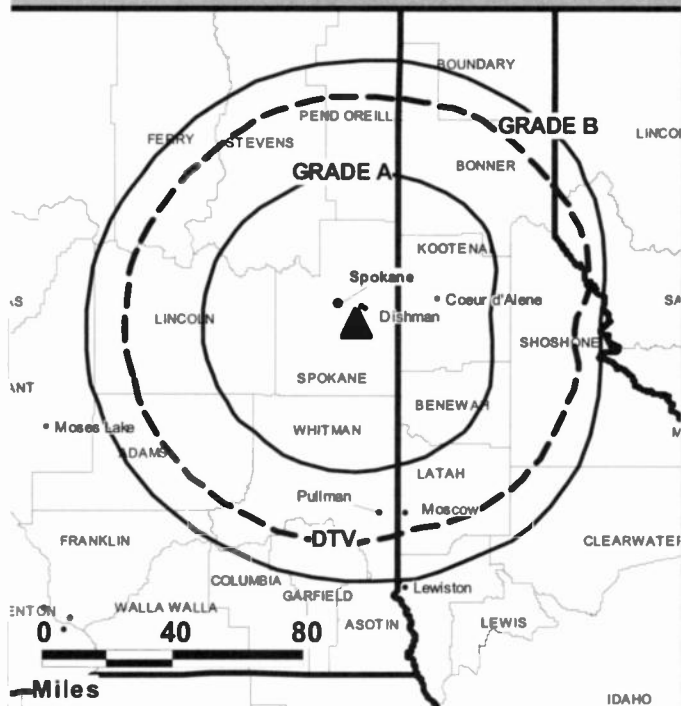
Paul Caryl, Chief Engineer.

Paula Bower, Accounting Manager.

Traci Zeravica, Promotion Manager.

Doug Miles, Production Manager.

**KHQ-TV BMLCT-19860805KF GRANTED: 1/29/1987**



© 2007 Warren Communications News

Dee Albo, Traffic Manager.

Louise Hansen, Community Affairs.

**Rates:** On request.

**City of License:** Spokane. **Station DMA:** Spokane, WA. **Rank:** 77.

Circulation © 2006 Nielsen. Coverage based on Nielsen study.

GrandTotal	Cable TV Households	Non-cable TV Households	Total TV Households
Estimated Station Totals *	242,130	194,620	436,750
Average Weekly Circulation (2006)	167,840	109,376	277,216
Average Daily Circulation (2006)			149,111

Station DMA Total	Cable TV Households	Non-cable TV Households	Total TV Households
Estimated Station Totals *	195,800	178,430	374,230
Average Weekly Circulation (2006)	150,970	108,016	258,986
Average Daily Circulation (2006)			143,422

Other DMA Total	Cable TV Households	Non-cable TV Households	Total TV Households
Estimated Station Totals *	46,330	16,190	62,520
Average Weekly Circulation (2006)	16,870	1,360	18,230
Average Daily Circulation (2006)			5,689

\*Estimated station totals are sums of the Nielsen TV and Cable TV household estimates for each county in which the station registers viewing of more than 5% as per the Nielsen Survey Methods.

**KREM-DT**  
Ch. 20

**Network Service:** CBS.

**Licensee:** King Broadcasting Co., 400 S. Record St., Dallas, TX 75202.

**Studio:** 4103 S. Regal St., Spokane, WA 99223.

**Mailing Address:** Box 8037, Spokane, WA 99203.

**Phone:** 509-448-2000. **Fax:** 509-838-7303.

**E-mail:** engineering@krem.com

**Web Site:** http://www.krem.com

**Technical Facilities:** Channel No. 20 (506-512 MHz). Authorized power: 893-kw max. visual, aural. Antenna: 2103-ft above av. terrain, 794-ft. above ground, 4403-ft. above sea level.

Latitude	47°	35'	41"
Longitude	117°	17'	53"

**Note:** Latitude and longitude coordinates shown are based on the North American Datum of 1927 (NAD 27) as currently required by the Mass Media Bureau of the FCC.

**Ownership:** Belo Corp. (Group Owner).

**Began Operation:** Station operating; no on-air date.

**Represented (sales):** TeleRep Inc.

**Personnel:**

Doug Armstrong, General Manager.

John W. Souza, Director, Engineering.

Bruce Felt, Promotion Manager.

Dan Lamphere, Operations & Production Manager.

Amy Warren, Director, Sales.

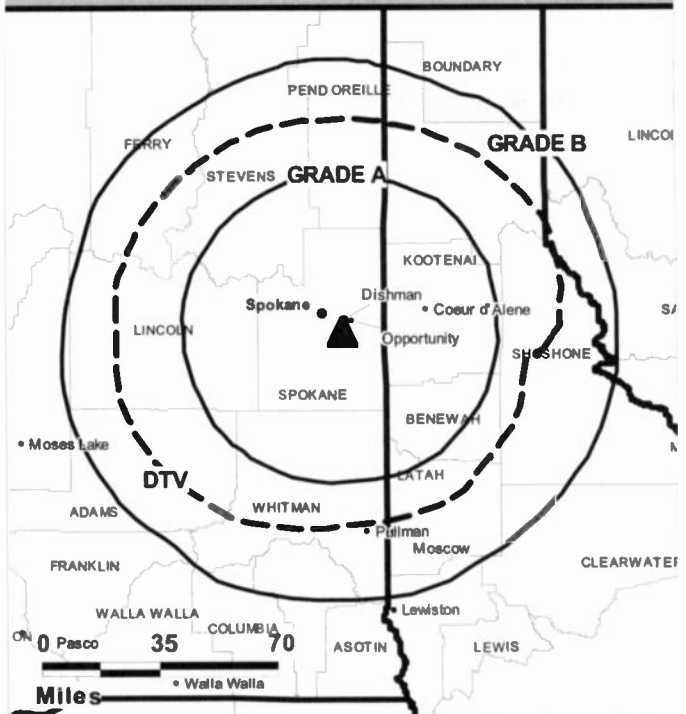
R. J. Merritt, Local Sales Manager.

Rich Levenson, News Director.

Boyd Lundberg, Chief Engineer.

Barbara Nargang-Grant, Business Manager.

KREM-DT BMPCDT-20031110ANI GRANTED: 8/11/2004



© 2007 Warren Communications News

Kristine Werfelmann, Program Director.

Drashell Schmidt, Research Analyst.

Cary Seward, Creative Services Manager.

Bonnie Amstutz, Traffic Manager.

City of License: Spokane. Station DMA: Spokane, WA. Rank: 77.

Nielsen Data: Not available.

**KREM-TV**

**Ch. 2**

**Network Service:** CBS.

**Licensee:** KREM-TV Inc., 400 S. Record St., Dallas, TX 75202.

**Studio:** 4103 S. Regal St., Spokane, WA 99223.

**Mailing Address:** Box 8037, Spokane, WA 99203.

**Phone:** 509-448-2000. **Fax:** 509-838-7303.

**E-mail:** engineering@krem.com

**Web Site:** http://www.krem.com

**Technical Facilities:** Channel No. 2 (54-60 MHz). Authorized power: 84.7-kw visual, 15.5-kw aural. Antenna: 2203-ft above av. terrain, 969-ft. above ground, 4549-ft. above sea level.

Latitude 47° 35' 42"  
Longitude 117° 17' 53"

**Transmitter:** 7-mi. SE of center of Spokane.

**Digital Facilities:** Channel No. 20 (506-512 MHz). Power: 893-kw max. visual, aural. Antenna: 2103-ft above av. terrain, 794-ft. above ground, 4403-ft. above sea level.

Latitude 47° 35' 41"  
Longitude 117° 17' 53"

**FCC Digital File Number:** BPCDT-19991028ABY. Granted: August 11, 2004.

**Note:** Latitude and longitude coordinates shown are based on the North American Datum of 1927 (NAD 27) as currently required by the Mass Media Bureau of the FCC.

**Multichannel TV Sound:** Stereo only.

**Satellite Earth Stations:** Transmitter NEC; Scientific-Atlanta, 7-meter C-band; Scientific-Atlanta, 4.5-meter C-band; Vertex, 4.6-meter Ku-band; Andrew, 4.6-meter Ku-band; Scientific-Atlanta, 5.5-meter Ku-band; Standard Communications, Scientific-Atlanta, M/A-Corn receivers.

**News Services:** AP, UPI, CNN Newsource, CBS Newspath.

**LMA:** Local marketing agreement with KSKN (W), Spokane.

**Ownership:** Belo Corp. (Group Owner).

**Began Operation:** October 29, 1954. Sale to King Broadcasting by founder Louis Wasmer approved by FCC September 25, 1957 (Television Digest, Vol. 13:28, 39, 51). Sale to Providence Journal approved by FCC August 27, 1991 (Vol. 30:35; 31:9, 29). Sale to present owner by Providence Journal approved by FCC February 28, 1997 (Vol. 36:40; 37:9).

**Represented (sales):** TeleRep Inc.

**Represented (legal):** Wiley, Rein & Fielding.

**Personnel:**

**Doug Armstrong,** General Manager.

**Dan Lamphere,** Operations & Production Manager.

**Amy Warren,** Director, Sales.

**R. J. Merritt,** Local Sales Manager.

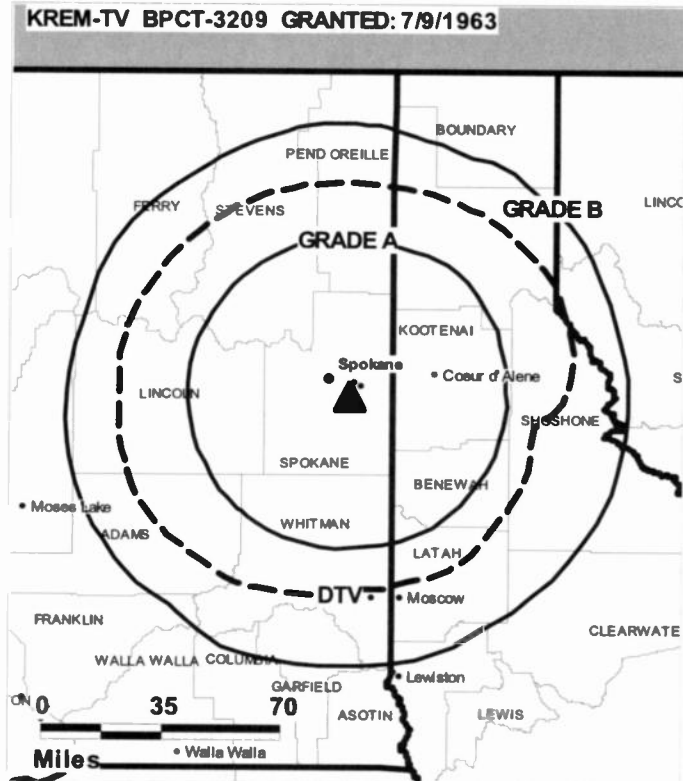
**John Souza,** Director, Engineering.

**Rich Levenson,** News Director.

**Boyd Lundberg,** Chief Engineer.

**Barbara Nargang-Grant,** Business Manager.

**Kristine Werfelmann,** Program Director.



**Bruce Feit,** Promotion Manager.

**Drashell Schmidt,** Research Analyst.

**Cary Seward,** Creative Services Manager.

**Bonnie Amstutz,** Traffic Manager.

**Rates:** On request.

**City of License:** Spokane. **Station DMA:** Spokane, WA. **Rank:** 77.

Circulation © 2006 Nielsen. Coverage based on Nielsen study.

GrandTotal	Cable TV Households	Non-cable TV Households	Total TV Households
Estimated Station Totals *	256,710	204,960	461,670
Average Weekly Circulation (2006)	172,651	108,543	281,194
Average Daily Circulation (2006)			138,210
Station DMA Total	Cable TV Households	Non-cable TV Households	Total TV Households
Estimated Station Totals *	195,800	178,430	374,230
Average Weekly Circulation (2006)	148,051	106,525	254,576
Average Daily Circulation (2006)			131,268
Other DMA Total	Cable TV Households	Non-cable TV Households	Total TV Households
Estimated Station Totals *	60,910	26,530	87,440
Average Weekly Circulation (2006)	24,600	2,018	26,618
Average Daily Circulation (2006)			6,942

\*Estimated station totals are sums of the Nielsen TV and Cable TV household estimates for each county in which the station registers viewing of more than 5% as per the Nielsen Survey Methods.

**KSKN**

**Ch. 22**

**Network Service:** CW.

**Licensee:** KSKN Television Inc., c/o Belo Corp., 400 S. Record St., 16th Floor, Dallas, TX 75202.

**Studio:** 4103 S. Regal St., Spokane, WA 99223.

**Mailing Address:** Box 8037, Spokane, WA 99203.

**Phone:** 509-448-2000. **Fax:** 509-448-2090.

**E-mail:** feedback@krem.com

**Web Site:** http://www.krem.com

**Technical Facilities:** Channel No. 22 (518-524 MHz). Authorized power: 1860-kw max. visual. Antenna: 1959-ft above av. terrain, 650-ft. above ground, 4258-ft. above sea level.

Latitude	47°	35'	41"
Longitude	117°	17'	53"

**Transmitter:** Krell Hill.

**Digital Facilities:** Channel No. 36 (602-608 MHz). Power: 250-kw max. visual, aural. Antenna: 2041-ft above av. terrain, 732-ft. above ground, 4340-ft. above sea level.

Latitude	47°	35'	41"
Longitude	117°	17'	53"

**FCC Digital File Number:** BPCDT-19991029ACU. Granted: November 05, 2004.

**Note:** Latitude and longitude coordinates shown are based on the North American Datum of 1927 (NAD 27) as currently required by the Mass Media Bureau of the FCC.

**LMA:** Local marketing agreement with KREM-TV (C), Spokane.

**Ownership:** Belo Corp. (Group Owner).

**Began Operation:** December 18, 1983. Sale to Sun Continental Group by Broadcast Vision TV approved by FCC November 27, 1985. Left air 1988. Sale to Whitehead Broadcasting by Sun Continental Group approved by FCC 1988. Sale to KSKN-TV Inc. by Whitehead Broadcasting approved by FCC February 15, 1991. Resumed operation October 3, 1994. Transfer by KSKN-TV Inc. to Judy Querio by Mel Querio Estate approved by FCC February 18, 1999. Sale to present owner by KSKN-TV Inc. approved by FCC August 24, 2001.

**Personnel:**

**Doug Armstrong,** Acting General Manager.

**Dan Lamphere,** Operations Manager & Production Director.

**Amy Warren,** General & National Sales Manager.

**R. J. Merritt,** Local Sales Manager.

**Rich Levenson,** News Director.

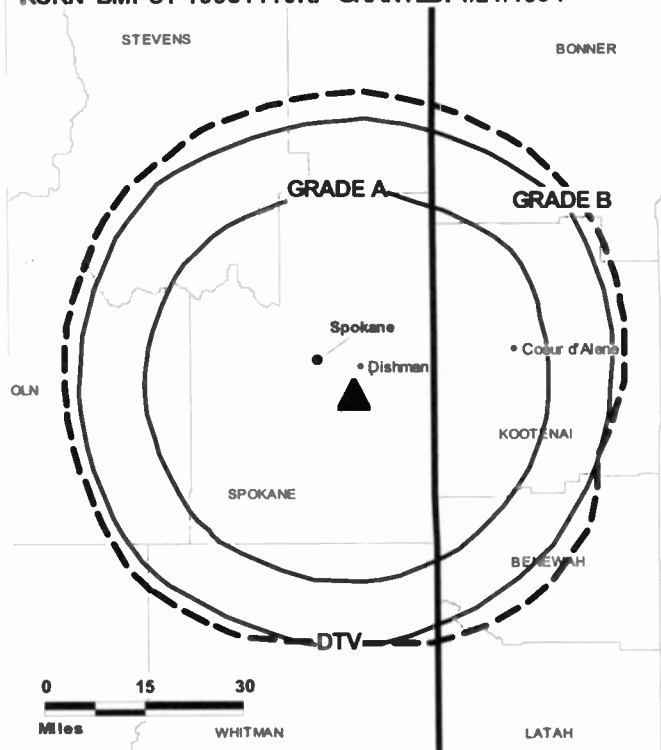
**Boyd Lundberg,** Chief Engineer.

**Barbara Nargang-Grant,** Business Manager.

**Kristine Werfelman,** Program Director.

**Bruce Felt,** Promotion Manager.

**KSKN BMPCT-19931110KF GRANTED: 4/21/1994**



© 2007 Warren Communications News

**Steve Warren,** Research Analyst.

**Denaie Armstrong,** Traffic Manager.

**Cary Seward,** Creative Services Manager.

**Rates:** On request.

**City of License:** Spokane. **Station DMA:** Spokane, WA. **Rank:** 77.

Circulation © 2006 Nielsen. Coverage based on Nielsen study.

<b>GrandTotal</b>	<b>Cable TV Households</b>	<b>Non-cable TV Households</b>	<b>Total TV Households</b>
Estimated Station Totals *	183,340	176,860	360,200
Average Weekly Circulation (2006)	62,905	48,309	111,214
Average Daily Circulation (2006)			36,241
<b>Station DMA Total</b>	<b>Cable TV Households</b>	<b>Non-cable TV Households</b>	<b>Total TV Households</b>
Estimated Station Totals *	183,340	176,860	360,200
Average Weekly Circulation (2006)	62,905	48,309	111,214
Average Daily Circulation (2006)			36,241

\*Estimated station totals are sums of the Nielsen TV and Cable TV household estimates for each county in which the station registers viewing of more than 5% as per the Nielsen Survey Methods.

**KSKN-DT**  
**Ch. 36**

**Network Service:** CW.

**Licensee:** KSKN Television Inc., c/o Belo Corp., 400 S. Record St., 16th Floor, Dallas, TX 75202.

**Studio:** 4103 S. Regal St., Spokane, WA 99223.

**Mailing Address:** Box 8037, Spokane, WA 99203.

**Phone:** 509-448-2000. **Fax:** 509-448-2090.

**E-mail:** feedback@kram.com

**Web Site:** http://www.krem.com

**Technical Facilities:** Channel No. 36 (602-608 MHz). Authorized power: 250-kw max. visual, aural. Antenna: 2041-ft above av. terrain, 732-ft. above ground, 4340-ft. above sea level.

Latitude	47°	35'	41"
Longitude	117°	17'	53"

**Note:** Latitude and longitude coordinates shown are based on the North American Datum of 1927 (NAD 27) as currently required by the Mass Media Bureau of the FCC.

**Ownership:** Belo Corp. (Group Owner).

**Began Operation:** Station operating; no on-air date

**Personnel:**

**Doug Armstrong**, Acting General Manager.

**Dan Lamphere**, Operations Manager & Production Manager.

**Amy Warren**, General & National Sales Manager.

**R. J. Merritt**, Local Sales Manager.

**Rich Levenson**, News Director.

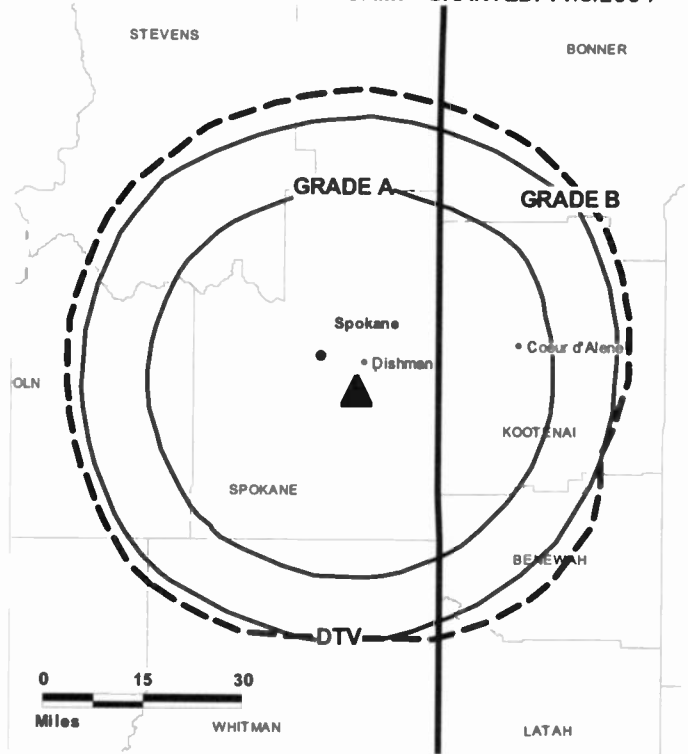
**Boyd Lundberg**, Chief Engineer.

**Barbara Nargang-Grant**, Business Manager.

**Kristine Werfelman**, Program Director.

**Bruce Felt**, Promotion Director.

**KSKN-DT BMPCDT-20031110AMP GRANTED: 11/5/2004**



© 2007 Warren Communications News

**Steve Warren**, Research Analyst.

**Cary Seward**, Creative Services Manager.

**Denaie Armstrong**, Traffic Manager.

**City of License:** Spokane. **Station DMA:** Spokane, WA. **Rank:** 77.

**Nielsen Data:** Not available.

**KXLY-DT**  
**Ch. 13**

**Network Service:** MNT, ABC.

**Licensee:** Spokane Television Inc., 500 W. Boone Ave., Spokane, WA 99201.

**Studio:** 500 W. Boone Ave., Spokane, WA 99201.

**Mailing Address:** 500 W. Boone Ave., Spokane, WA 99201.

**Phone:** 509-324-4000. **Fax:** 509-324-5274.

**E-mail:** tima@kody.com

**Web Site:** http://www.kody.com

**Technical Facilities:** Channel No. 13 (210-216 MHz). Authorized power: 23.3-kw visual. Antenna: 3071-ft above av. terrain, 177-ft. above ground, 6037-ft. above sea level.

Latitude	47°	55'	18"
Longitude	117°	06'	48"

**Transmitter:** Mount Spokane, 23-mi. NE of Central Spokane.

**Note:** Latitude and longitude coordinates shown are based on the North American Datum of 1927 (NAD 27) as currently required by the Mass Media Bureau of the FCC.

**Multichannel TV Sound:** Stereo only.

**Satellite Earth Stations:** Satcom Technologies, 9.1 Meter-meter C-band; Andrew, 4.6 Meter-meter Ku-band; Andrew, 4.5-meter C-band; Vertex, 4.6-meter Ku-band; Andrew, 4.6-meter Ku-band; Satcom Technologies, 7-meter C-band; Andrew, 7.3-meter C-band.

**Ownership:** Morgan Murphy Stations (Group Owner).

**Began Operation:** April 1, 1999. High Definition.

**Personnel:**

**Stephen R. Herling**, Executive Vice President & General Manager.

**Catherine Bruntlett**, Research Development Director.

**Terri Christensen**, Creative Services Director.

**Nancy Guin**, Traffic Manager.

**Teddle Gibbon**, Vice President & Station Manager.

**Debbie Slevarding**, Local Sales Manager.

**Kirby McKee**, National & Regional Sales Manager.

**KXLY-DT BPCDT-19980702KE GRANTED: 10/16/1998**



© 2007 Warren Communications News

**Tim A. Anderson**, Engineering Director.

**Bob Cole**, Business Manager.

**Jerry Post**, Television News Director.

**Carla Miller**, Program Assistant.

**Kirstin Votava**, Promotions Manager.

**City of License:** Spokane. **Station DMA:** Spokane, WA. **Rank:** 77.

**Nielsen Data:** Not available.

**KXLY-TV**

**Ch. 4**

**Network Service:** ABC.

**Licensee:** Spokane Television Inc., 500 W. Boone Ave., Spokane, WA 99201.

**Studio:** 500 W. Boone Ave., Spokane, WA 99201.

**Mailing Address:** 500 W. Boone Ave., Spokane, WA 99201.

**Phone:** 509-324-4000. **Fax:** 509-324-5274.

**E-mail:** tima@kody.com

**Web Site:** http://www.kody.com

**Technical Facilities:** Channel No. 4 (66-72 MHz). Authorized power: 48-kw visual, 4.8-kw aural. Antenna: 3060-ft above av. terrain, 153-ft. above ground, 6030-ft. above sea level.

Latitude 47° 55' 18"  
Longitude 117° 06' 48"

**Transmitter:** Top of Mount Spokane.

**Digital Facilities:** Channel No. 13 (210-216 MHz). Power: 23.3-kw visual. Antenna: 3071-ft above av. terrain, 177-ft. above ground, 6037-ft. above sea level.

Latitude 47° 55' 18"  
Longitude 117° 06' 48"

**FCC Digital File Number:** BPCDT-980702KE. Granted: October 16, 1998.

**Note:** Latitude and longitude coordinates shown are based on the North American Datum of 1927 (NAD 27) as currently required by the Mass Media Bureau of the FCC.

**Multichannel TV Sound:** Stereo and separate audio program.

**Satellite Earth Stations:** Satcom Technologies, 7-meter C-band; Andrew, 7.3-meter C-band; Satcom Technologies, 9.1 Meter-meter C-band; Andrew, 4.6 Meter-meter Ku-band; Andrew, 4.5-meter C-band; Vertex, 4.6-meter Ku-band; Andrew, 4.6-meter Ku-band.

**AM Affiliate:** KXLY-AM, 20kw, 920 kHz, KVNI-AM, 10kw, 1080 kHz, KXLX-AM, 10kw, 700 kHz, KZZU-FM, 85-kw, 92.9 MHz, 2,080 feet-HAAT.

**FM Affiliate:** KXLY-FM, 37-kw, 99.9 MHz, 2998 feet-HAAT, KHTQ-FM, 100-kw, 94.5 MHz, 2182-feet-HAAT, KEZE-FM, 9.8-kw, 96.9 MHz, 1187-feet-HAAT, .

**SNM Mobile Dish:** Andrew Digital & Analog, 2.4-meter Ku-band.

**News Services:** CNN Newsource, AP.

**Ownership:** Morgan Murphy Stations (Group Owner).

**Begin Operation:** January 16, 1953. Sale to present owner by Joseph Harris & Norman E. Alexander approved by FCC January 17, 1962 (Television Digest, Vol. 17:34; 2:4, 6, 7). Sale to Harris & Alexander by Symons Broadcasting Co. (E. B. Craney) & Bing Crosby approved by FCC January 6, 1954 (Vol. 9:49; 10:2).

**Represented (sales):** Harrington, Richter & Parsons Inc.

**Represented (legal):** Manatt, Phelps & Phillips LLP.

**Represented (engineering):** Hatfield & Dawson.

**Personnel:**

Stephen R. Herling, Executive Vice President & General Manager.

Catherine Bruntlett, Research Development Director.

Terri Christensen, Creative Services Director.

Nancy Guin, Traffic Manager.

Teddie Gibbon, Vice President & Station Manager.

Debbie Sieverding, Local Sales Manager.

**KXLY-TV BPCT-19780912KF GRANTED: 1/13/1979**



© 2007 Warren Communications News

**Kirby McKee, National & Regional Sales Manager.**

**Tim A. Anderson, Engineering Director.**

**Bob Cole, Business Manager.**

**Jerry Post, Television News Director.**

**Carla Miller, Program Assistant.**

**Kirstin Votava, Promotions Manager.**

**City of License:** Spokane. **Station DMA:** Spokane, WA. **Rank:** 77.

Circulation © 2006 Nielsen. Coverage based on Nielsen study.

GrandTotal	Cable TV Households	Non-cable TV Households	Total TV Households
Estimated Station Totals *	248,580	278,950	527,530
Average Weekly Circulation (2006)	154,407	105,170	259,577
Average Daily Circulation (2006)			111,088

Station DMA Total	Cable TV Households	Non-cable TV Households	Total TV Households
Estimated Station Totals *	195,800	178,430	374,230
Average Weekly Circulation (2006)	138,041	97,595	235,636
Average Daily Circulation (2006)			107,098

Other DMA Total	Cable TV Households	Non-cable TV Households	Total TV Households
Estimated Station Totals *	52,780	100,520	153,300
Average Weekly Circulation (2006)	16,366	7,575	23,941
Average Daily Circulation (2006)			3,990

\*Estimated station totals are sums of the Nielsen TV and Cable TV household estimates for each county in which the station registers viewing of more than 5% as per the Nielsen Survey Methods.



**KCPQ**  
**Ch. 13**

**Network Service:** FOX.

**Licensee:** Tribune Television Northwest Inc., 1813 Westlake Ave. N, Seattle, WA 98109-2706.

**Studio:** 1813 Westlake Ave. N, Seattle, WA 98109-2706.

**Mailing Address:** 1813 Westlake Ave. N, Seattle, WA 98109-2706.

**Phone:** 206-674-1313. **Fax:** 206-674-1777.

**E-mail:** askus@q13.com

**Web Site:** http://www.kcpq.com

**Technical Facilities:** Channel No. 13 (210-216 MHz). Authorized power: 316-kw visual, 31.6-kw aural. Antenna: 2001-ft above av. terrain, 669-ft. above ground, 2356-ft. above sea level.

Latitude 47° 32' 53"  
Longitude 122° 48' 22"

**Transmitter:** Gold Mountain, 6.5-mi. W of Bremerton.

**Digital Facilities:** Channel No. 18 (494-500 MHz). Power: 650-kw max. visual. Antenna: 1919-ft above av. terrain, 591-ft. above ground, 2277-ft. above sea level.

Latitude 47° 32' 53"  
Longitude 122° 48' 22"

**FCC Digital File Number:** BPCDT-980731KO. Granted: January 30, 2001.

**Note:** Latitude and longitude coordinates shown are based on the North American Datum of 1927 (NAD 27) as currently required by the Mass Media Bureau of the FCC.

**Multichannel TV Sound:** Stereo only.

**Satellite Earth Stations:** Transmitter Harris; Scientific-Atlanta, 10-meter C-band; Vertex, 4.5-meter Ku-band; Andrew, 4.5-meter KC-band; Standard Communications, DX Antenna receivers.

**News Services:** AP, Fox NewsEdge, CNN Newsource.

**Ownership:** Tribune Broadcasting Co. (Group Owner).

**Began Operation:** August 2, 1953. Commercial station left air December 13, 1974. Sale to Clover Park School District No. 400 approved by FCC September 9, 1975. Resumed operation as an educational station January 4, 1976. Sale to Kelly Broadcasting Co. approved by FCC December 4, 1979. Resumed operation as a commercial station November 4, 1980. Station was sold to Meredith Broadcasting, who then swapped KCPQ for Tribune Broadcasting's WGNX, Atlanta, GA (Television Digest, Vol. 38:25). FCC approved deal February 22, 1999.

**Represented (sales):** Harrington, Righter & Parsons Inc.

**Represented (legal):** Sidley Austin LLP.

**Represented (engineering):** duTreil, Lundin & Rackley Inc.

**Personnel:**

Pamela Pearson, Vice President & General Manager.

Paul Rennie, Sales Director.

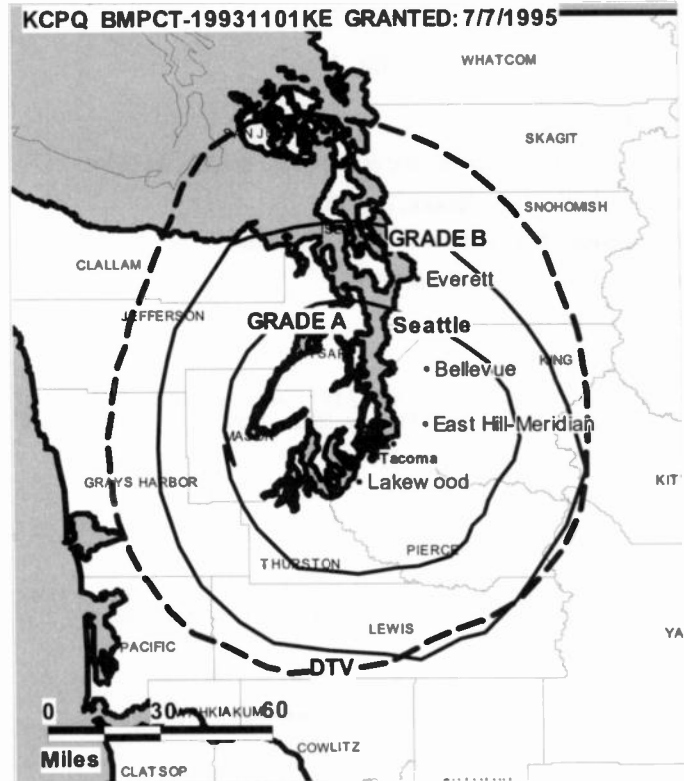
Bill Kaczaraba, News Director.

Michael Goodman, Engineering Director.

Sharon Silverman, Finance Director.

Natalie Grant, Program Manager.

Sheri Ligouri, Program Coordinator.



© 2007 Warren Communications News

Diana Wells, Promotion Coordinator.

Janet Muniz, Creative Services Director.

Wendy Anderson, Traffic Manager.

**Rates:** On request.

**City of License:** Tacoma. **Station DMA:** Seattle-Tacoma, WA. **Rank:** 14.

Circulation © 2006 Nielsen. Coverage based on Nielsen study.

GrandTotal	Cable TV Households	Non-cable TV Households	Total TV Households
Estimated Station Totals *	1,230,600	477,510	1,708,110
Average Weekly Circulation (2006)	593,225	219,056	812,281
Average Daily Circulation (2006)			272,880
Station DMA Total	Cable TV Households	Non-cable TV Households	Total TV Households
Estimated Station Totals *	1,224,060	471,080	1,695,140
Average Weekly Circulation (2006)	592,734	217,410	810,144
Average Daily Circulation (2006)			271,998
Other DMA Total	Cable TV Households	Non-cable TV Households	Total TV Households
Estimated Station Totals *	6,540	6,430	12,970
Average Weekly Circulation (2006)	491	1,646	2,137
Average Daily Circulation (2006)			882

\*Estimated station totals are sums of the Nielsen TV and Cable TV household estimates for each county in which the station registers viewing of more than 5% as per the Nielsen Survey Methods.

**KCPQ-DT**

**Ch. 18**

**Network Service:** FOX.

**Licensee:** Tribune Television Northwest Inc., 1813 Westlake Ave. N, Seattle, WA 98109.

**Studio:** 1813 Westlake Ave., Seattle, WA 98109-2706.

**Mailing Address:** 1813 Westlake Ave. N, Seattle, WA 98109-2706.

**Phone:** 206-674-1313. **Fax:** 206-674-1777.

**E-mail:** askus@q13.com

**Web Site:** <http://www.kcpq.com>

**Technical Facilities:** Channel No. 18 (494-500 MHz). Authorized power: 650-kw max. visual. Antenna: 1919-ft above av. terrain, 591-ft. above ground, 2277-ft. above sea level.

Latitude	47°	32'	53"
Longitude	122°	48'	22"

**Transmitter:** Gold Mountain, 6.5-mi. W of Bremerton.

**Note:** Latitude and longitude coordinates shown are based on the North American Datum of 1927 (NAD 27) as currently required by the Mass Media Bureau of the FCC.

**Ownership:** Tribune Broadcasting Co. (Group Owner).

**Began Operation:** August 1, 2001. Standard Definition.

**Represented (sales):** Harrington, Righter & Parsons Inc.

**Represented (legal):** Sidley Austin LLP.

**Personnel:**

**Pamela Pearson**, Vice President & General Manager.

**Paul Rennie**, Sales Director.

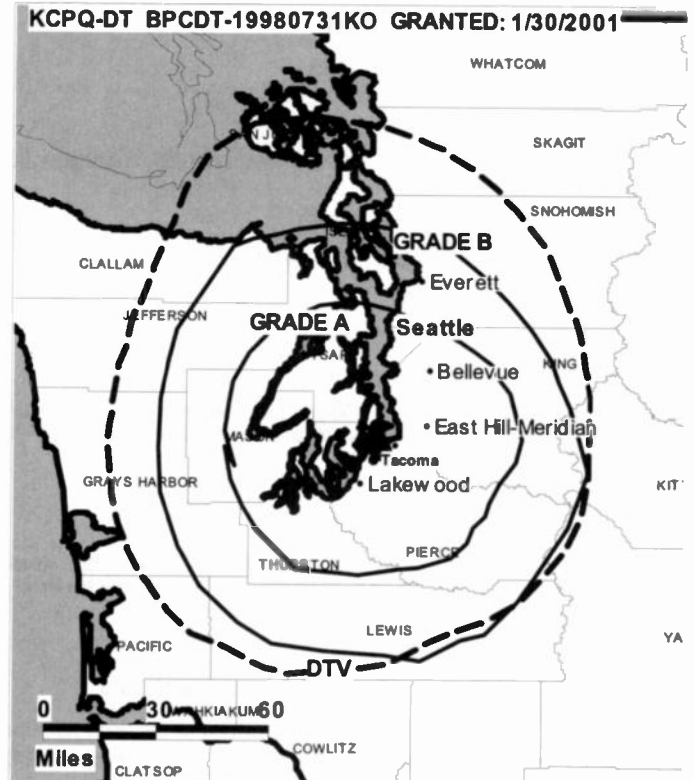
**Bill Kaczaraba**, News Director.

**Michael Goodman**, Engineering Director.

**Sharon Silverman**, Finance Director.

**Natalie Grant**, Program Manager.

**Sheri Ligouri**, Program Coordinator.



**Diana Wells**, Promotion Coordinator.

**Janet Muniz**, Creative Services Director.

**Wendy Anderson**, Traffic Manager.

**Rates:** On request.

**City of License:** Tacoma. **Station OMA:** Seattle-Tacoma, WA. **Rank:** 14.

**Nielsen Data:** Not available.

**KSTW**  
**Ch. 11**

**Network Service:** CW.

**Licensee:** UPN Television Stations Inc., 2000 K St. NW, Suite 725, Washington, DC 20006.

**Studio:** 602 Oakdale Ave. SW, Renton, WA 98055.

**Mailing Address:** 602 Oakdale Ave. SW, Renton, WA 98055.

**Phone:** 206-441-1111. **Fax:** 206-441-1116.

**E-mail:** kstwupn11@kstwv.com

**Web Site:** http://www.upn11.com

**Technical Facilities:** Channel No. 11 (198-204 MHz). Authorized power: 316-kw visual, aural. Antenna: 905-ft above av. terrain, 610-ft. above ground, 1021-ft. above sea level.

Latitude 47° 36' 56"  
Longitude 122° 18' 29"

**Digital Facilities:** Channel No. 36 (602-608 MHz). Power: 850-kw max. visual. Antenna: 905-ft above av. terrain, 610-ft. above ground, 1021-ft. above sea level.

Latitude 47° 36' 55.6"  
Longitude 122° 18' 28.5"

**FCC Digital File Number:** BPCDT-19991027ACT. Granted: June 10, 2003.

**Note:** Latitude and longitude coordinates shown are based on the North American Datum of 1927 (NAD 27) as currently required by the Mass Media Bureau of the FCC.

**Satellite Earth Stations:** Transmitter RCA; Andrew, 7.3-meter Ku & C-band; Andrew, 10-meter C-band; Comtech, 3.8-meter Ku-band; Vertex, 4.5-meter Ku-band; Andrew, 4.5-meter Ku & C-band; Standard Agile Omni, Scientific-Atlanta, M/A-Corn, Andrew receivers.

**Ownership:** CBS Corp. (Group Owner).

**Began Operation:** March 1, 1953. Sale to Gaylord Broadcasting Co. by Tribune Publishing Co. approved by FCC January 30, 1974 (Television Digest, Vol. 13:13; 14:5). Sale to present owner from Gaylord Broadcasting approved by FCC April 4, 1997 (Vol. 37:9).

**Represented (legal):** CBS Law.

**Personnel:**

Trey Fabacher, Vice President & General Manager.

Steve Gahler, General Sales Manager.

Brian Dozer, Local Sales Manager.

Pat Witt, Production Manager.

Debbie Katterhagen, Traffic Manager.

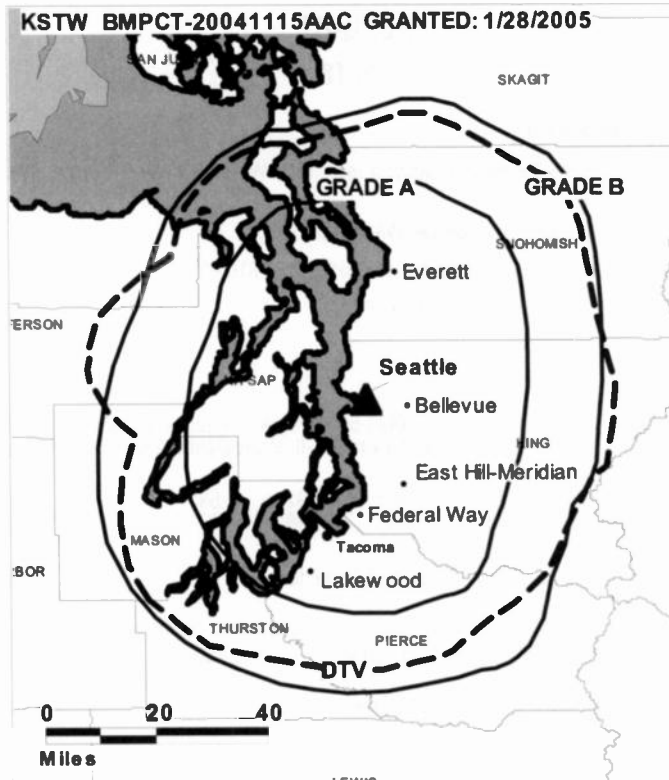
Dean Poor, Promotion Director.

Jamie Cowan, Marketing Director.

Ryan Craig, Program Director.

Ron Diotte, Chief Engineer.

Carl Larson, Business Manager.



© 2007 Warren Communications News

**Rates:** On request.

**City of License:** Tacoma. **Station DMA:** Seattle-Tacoma, WA. **Rank:** 14.

Circulation © 2006 Nielsen. Coverage based on Nielsen study.

GrandTotal	Cable TV Households	Non-cable TV Households	Total TV Households
Estimated Station Totals *	1,283,630	462,450	1,746,080
Average Weekly Circulation (2006)	398,509	140,276	538,785
Average Daily Circulation (2006)			148,088
Station OMA Total	Cable TV Households	Non-cable TV Households	Total TV Households
Estimated Station Totals *	1,219,900	462,450	1,682,350
Average Weekly Circulation (2006)	382,755	140,276	523,031
Average Daily Circulation (2006)			145,928
Other OMA Total	Cable TV Households	Non-cable TV Households	Total TV Households
Estimated Station Totals *	63,730	0	63,730
Average Weekly Circulation (2006)	15,754	0	15,754
Average Daily Circulation (2006)			2,160

\*Estimated station totals are sums of the Nielsen TV and Cable TV household estimates for each county in which the station registers viewing of more than 5% as per the Nielsen Survey Methods.

**KSTW-DT**

**Ch. 36**

**Network Service:** CW.

**Licensee:** UPN Television Stations Inc., 2000 K St. NW, Suite 725, Washington, DC 20006.

**Studio:** 602 Oakdale Ave. SW, Renton, WA 98055.

**Mailing Address:** 602 Oakdale Ave. SW, Renton, WA 98055.

**Phone:** 206-441-1111. **Fax:** 206-441-1116.

**E-mail:** kstwupn11@kstwvtv.com

**Web Site:** <http://www.upn11.com>

**Technical Facilities:** Channel No. 36 (602-608 MHz). Authorized power: 850-kw max. visual. Antenna: 905-ft above av. terrain, 610-ft. above ground, 1021-ft. above sea level.

Latitude	47°	36'	55.6"
Longitude	122°	18'	28.5"

**Note:** Latitude and longitude coordinates shown are based on the North American Datum of 1927 (NAD 27) as currently required by the Mass Media Bureau of the FCC.

**Satellite Earth Stations:** Transmitter RCA; Comtech, 3.8-meter Ku-band; Vertex, 4.5-meter Ku-band; Andrew, 4.5-meter Ku & C-band; Andrew, 7.3-meter Ku & C-band; Andrew, 10-meter C-band; Standard Agile Omni, Scientific-Atlanta, M/A-Com, Andrew receivers.

**Ownership:** CBS Corp. (Group Owner).

**Began Operation:** Station operating; no on-air date.

**Represented (legal):** CBS Law.

**Personnel:**

Trey Fabacher, Vice President & General Manager.

Steve Gahler, General Sales Manager.

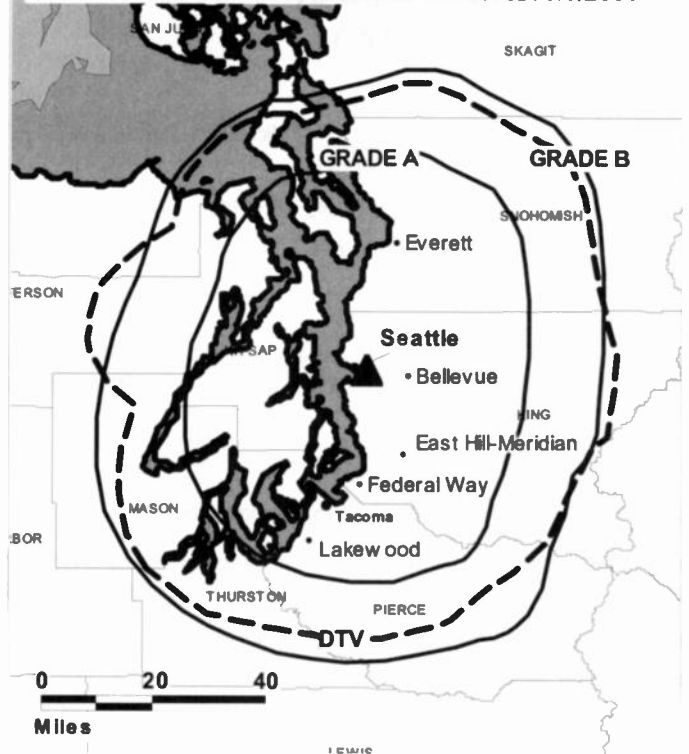
Brian Dozer, Local Sales Manager.

Pat Witt, Production Manager.

Debbie Katterhagen, Traffic Manager.

Dean Poor, Promotion Director.

**KSTW-DT BMPCDT-20041115AAD GRANTED: 5/6/2005**



© 2007 Warren Communications News

Jamie Cowan, Marketing Director.

Ryan Craig, Program Director.

Ron Diotte, Chief Engineer.

Carl Larson, Business Manager.

**City of License:** Tacoma. **Station DMA:** Seattle-Tacoma, WA. **Rank:** 14.

**Nielsen Data:** Not available.

**KTBW-DT**  
**Ch. 14**

**Network Service:** TBN.

**Licensee:** Trinity Broadcasting Network Inc., 2442 Michelle Dr., Tustin, CA 92780.

**Studio:** 1813 Westlake Ave. N, Seattle, WA 98109.

**Mailing Address:** 1813 Westlake Ave. N, Seattle, WA 98109.

**Phone:** 206-674-1313. **Fax:** 206-674-1777.

**E-mail:** ktbw@tbn.org

**Web Site:** http://www.tbn.org

**Technical Facilities:** Channel No. 14 (470-476 MHz). Authorized power: 90-kw max. visual. Antenna: 1552-ft above av. terrain, 236-ft. above ground, 1906-ft. above sea level.

Latitude	47°	32'	50"
Longitude	122°	47'	40"

**Transmitter:** Existing tower atop Gold Mountain, near Bremerton.

**Note:** Latitude and longitude coordinates shown are based on the North American Datum of 1927 (NAD 27) as currently required by the Mass Media Bureau of the FCC.

**Ownership:** Trinity Broadcasting Network Inc. (Group Owner).

**Began Operation:** No on-air date

**Represented (engineering):** Smith & Fisher.

**Personnel:**

**Pamela Pearson**, Vice President, General Manager.

**Paul Rennie**, Director, Sales.

**Michael Goodman**, Director, Engineering.

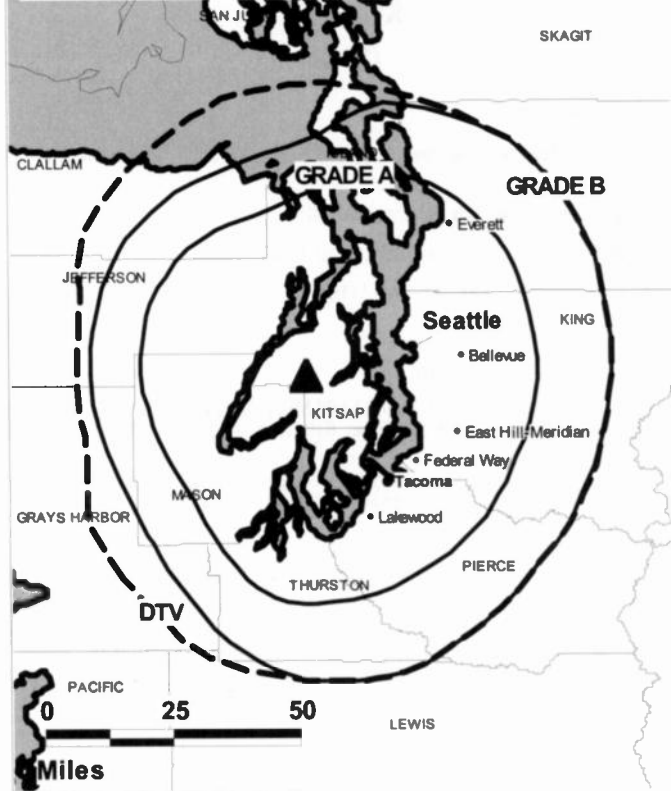
**Sharon Silverman**, Director, Finance.

**Natalie Grant**, Program Manager.

**Julie Ferkingstad**, Program Coordinator.

**Diana Wells**, Promotions Coordinator.

KTBW-DT BPCDT-19990601KE GRANTED: 4/18/2002



© 2007 Warren Communications News

**Janet Muniz**, Creative Services Director.

**Wendy Anderson**, Traffic Manager.

**City of License:** Tacoma. **Station DMA:** Seattle-Tacoma, WA. **Rank:** 14.

**Nielsen Data:** Not available.

**KTBW-TV**

**Ch. 20**

**Network Service:** TBN.

**Licensee:** Trinity Broadcasting Network Inc., 2442 Michelle Dr., Tustin, CA 92780.

**Studio:** 1813 Westlake Ave. N, Seattle, WA 98109.

**Mailing Address:** 1813 Westlake Ave. N, Seattle, WA 98109.

**Phone:** 206-674-1313. **Fax:** 206-674-7777.

**E-mail:** ktbw@tbn.org

**Web Site:** http://www.tbn.org

**Technical Facilities:** Channel No. 20 (506-512 MHz). Authorized power: 3550-kw max. visual, 355-kw aural. Antenna: 1610-ft above av. terrain, 330-ft. above ground, 2000-ft. above sea level.

Latitude 47° 32' 50"  
Longitude 122° 47' 39"

**Transmitter:** Gold Mountain, 12-mi. W of Bremerton.

**Digital Facilities:** Channel No. 14 (470-476 MHz). Power: 90-kw max. visual. Antenna: 1552-ft above av. terrain, 236-ft. above ground, 1906-ft. above sea level.

Latitude 47° 32' 50"  
Longitude 122° 47' 40"

**FCC Digital File Number:** BPCDT-990601KE. Granted: April 18, 2002.

**Note:** Latitude and longitude coordinates shown are based on the North American Datum of 1927 (NAD 27) as currently required by the Mass Media Bureau of the FCC.

**Multichannel TV Sound:** Stereo only.

**Satellite Earth Station:** Transmitter Comark; Harris, 6-meter C-band; Scientific-Atlanta receivers.

**News Service:** TBN.

**Ownership:** Trinity Broadcasting Network Inc. (Group Owner).

**Began Operation:** March 30, 1984. Sale to present owner by Family Broadcasting Co. approved by FCC October 25, 1984.

**Personnel:**

**Pamela Pearson,** Vice President & General Manager.

**Paul Rennie,** Director, Sales.

**Michael Goodman,** Director, Engineering.

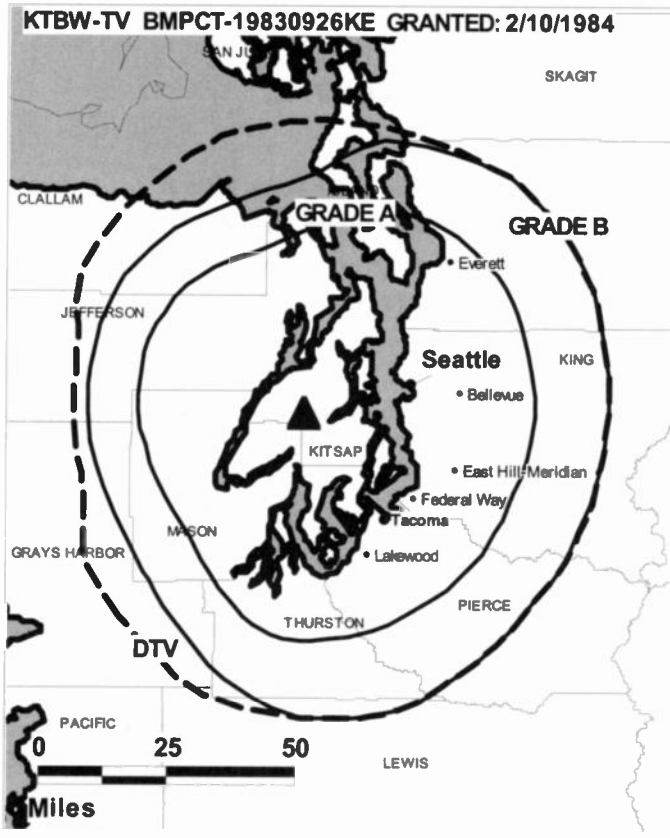
**Sharon Silverman,** Director, Finance.

**Natalie Grant,** Program Director.

**Julie Ferkingstad,** Program Coordinator.

**Diana Wells,** Promotions Coordinator.

**Janet Muniz,** Creative Services Director.



**Wendy Anderson,** Traffic Manager.

**Highest 30 Sec. Rate:** \$77.

**City of License:** Tacoma. **Station DMA:** Seattle-Tacoma, WA. **Rank:** 14.

Circulation © 2006 Nielsen. Coverage based on Nielsen study.

GrandTotal	Cable	Non-cable	Total
	TV Households	TV Households	TV Households
Estimated Station Totals *	10,430	0	10,430
Average Weekly Circulation (2006)	991	0	991
Average Daily Circulation (2006)			115

Station DMA Total	Cable	Non-cable	Total
	TV Households	TV Households	TV Households
Estimated Station Totals *	10,430	0	10,430
Average Weekly Circulation (2006)	991	0	991
Average Daily Circulation (2006)			115

\*Estimated station totals are sums of the Nielsen TV and Cable TV household estimates for each county in which the station registers viewing of more than 5% as per the Nielsen Survey Methods.

# Washington — Vancouver

## KPDX Ch. 49

**Network Service:** MNT.

**Licensee:** Meredith Corp., 1716 Locust St., Des Moines, IA 50309.

**Studio:** 14975 N.W. Greenbrier Pkwy., Beaverton, OR 97006-5731.

**Mailing Address:** 14975 N.W. Greenbrier Pkwy., Beaverton, OR 97006-5731.

**Phone:** 503-906-1249. **Fax:** 503-548-6910.

**E-mail:** lee.petrik@mdp.com

**Web Site:** <http://www.kpdx.com>

**Technical Facilities:** Channel No. 49 (680-686 MHz). Authorized power: 2920-kw max. visual. Antenna: 1729-ft above av. terrain, 1050-ft. above ground, 2018-ft. above sea level.

Latitude 45° 31' 23"  
Longitude 122° 45' 07"

**Transmitter:** 211 N.W. Miller Rd., Portland, OR.

**Digital Facilities:** Channel No. 48 (674-680 MHz). Power: 1000-kw max. visual. Antenna: 1739-ft above av. terrain, 1050-ft. above ground, 2018-ft. above sea level.

Latitude 45° 31' 22"  
Longitude 122° 45' 07"

**Note:** Latitude and longitude coordinates shown are based on the North American Datum of 1927 (NAD 27) as currently required by the Mass Media Bureau of the FCC.

**News Services:** CNN Newsource, INN.

**Ownership:** Meredith Corp. (Group Owner).

**Began Operation:** October 1, 1983.

**Represented (sales):** TeleRep Inc.

**Represented (legal):** Dow, Lohnes & Albertson PLLC.

**Personnel:**

Teresa Burgess, General Manager.

Greg Obata, Director, Sales.

Tim Parzybok, Local Sales Manager.

Greg Shelby, National Sales Manager.

Ed Williams, Chief Engineer.

Tito Carlos, Business Manager.

Lee Petrik, Programming & Broadcast Operations Director.

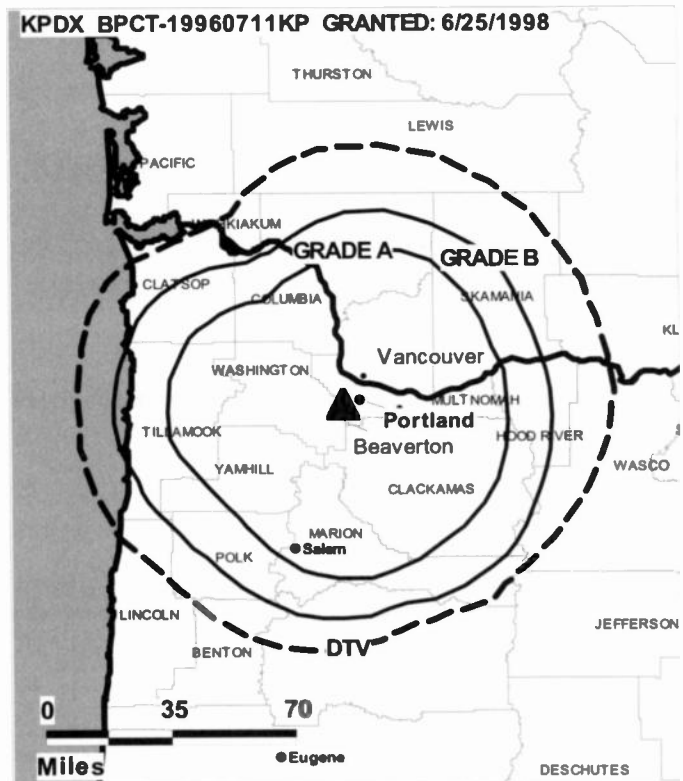
Matthew Hyatt, Promotion & Creative Services Director.

Terry Demming, Production Manager.

Mary Warner, Traffic Manager.

Barbara Levy, Administrative Assistant to the General Manager.

**Rates:** On request.



© 2007 Warren Communications News

**City of License:** Vancouver. **Station DMA:** Portland, OR. **Rank:** 23.

Circulation © 2006 Nielsen. Coverage based on Nielsen study.

GrandTotal	Cable TV Households	Non-cable TV Households	Total TV Households
Estimated Station Totals *	602,770	508,040	1,110,810
Average Weekly Circulation (2006)	160,935	127,427	288,362
Average Daily Circulation (2006)			81,954
Station DMA Total	Cable TV Households	Non-cable TV Households	Total TV Households
Estimated Station Totals *	597,320	476,230	1,073,550
Average Weekly Circulation (2006)	159,243	123,869	283,112
Average Daily Circulation (2006)			80,871
Other DMA Total	Cable TV Households	Non-cable TV Households	Total TV Households
Estimated Station Totals *	5,450	31,810	37,260
Average Weekly Circulation (2006)	1,692	3,558	5,250
Average Daily Circulation (2006)			1,083

\*Estimated station totals are sums of the Nielsen TV and Cable TV household estimates for each county in which the station registers viewing of more than 5% as per the Nielsen Survey Methods.

**KPDX-DT**

**Ch. 48**

**Network Service:** MNT.

**Licensee:** Meredith Corp., 1716 Locust St., Des Moines, IA 50309.

**Studio:** 14975 N.W. Greenbrier Pkwy., Beaverton, OR 97006.

**Mailing Address:** 14975 N.W. Greenbrier Pkwy., Beaverton, OR 97006.

**Phone:** 503-906-1249. **Fax:** 503-548-6910.

**E-mail:** lee.petrik@mdp.com

**Web Site:** <http://www.kpdx.com>

**Technical Facilities:** Channel No. 48 (674-680 MHz). Authorized power: 1000-kw max. visual. Antenna: 1739-ft above av. terrain, 1050-ft. above ground, 2018-ft. above sea level.

Latitude	45°	31'	22"
Longitude	122°	45'	07"

**Transmitter:** 211 N.W. Miller Rd., Portland, OR.

**Note:** Latitude and longitude coordinates shown are based on the North American Datum of 1927 (NAD 27) as currently required by the Mass Media Bureau of the FCC.

**Ownership:** Meredith Corp. (Group Owner).

**Began Operation:** November 2, 1999. Standard Definition.

**Personnel:**

**Teresa Burgess**, General Manager.

**Greg Obata**, Director, Sales.

**Tim Parzybok**, Local Sales Manager.

**Greg Shelby**, National Sales Manager.

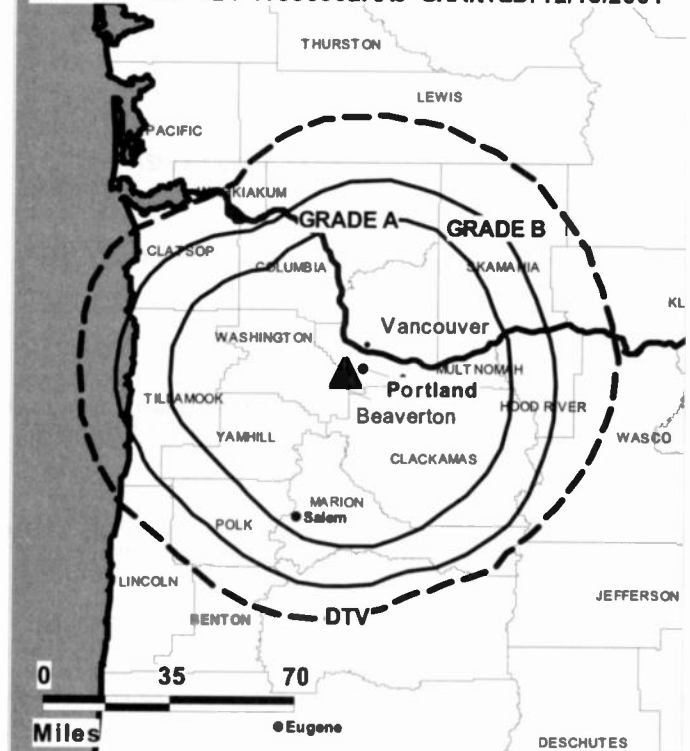
**Ed Williams**, Chief Engineer.

**Tito Carios**, Business Manager.

**Lee Petrik**, Programming & Broadcast Operations Director.

**Matthew Hyatt**, Promotion & Creative Services Director.

**KPDX-DT BMPCDT-19990902AAJ GRANTED: 12/18/2001**



© 2007 Warren Communications News

**Terry Demming**, Production Manager.

**Mary Warner**, Traffic Manager.

**Barbara Levy**, Administrative Assistant to the General Manager.

**City of License:** Vancouver. **Station DMA:** Portland, OR. **Rank:** 23.

**Nielsen Data:** Not available.



**KCWK**

**Ch. 9**

**Network Service:** IND.

**Licensee:** KAZW License LLC, 500 S. Chinowth Rd., Visalia, CA 93277-1617.

**KAZW-TV:** PO Box K, Walla Walla, WA 99362.

**Mailing Address:** 424 E. Yakima Ave., Suite 110, Yakima, WA 98901.

**Phone:** 509-575-0999. **Fax:** 509-575-9562.

**E-mail:** rpowers@kazw.tv

**Technical Facilities:** Channel No. 9 (186-192 MHz). Authorized power: 316-kw visual. Antenna: 1430-ft above av. terrain, 173-ft. above ground, 3832-ft. above sea level.

Latitude 45° 59' 23"  
Longitude 118° 10' 31"

Holds CP for change to 45-kw max. visual, 1417-ft above av. terrain, 375-ft. above ground, 2451-ft. above sea level; lat. 46° 05' 58.40", long. 119° 07' 40.20", BPCDT-20040517AEH.

**Transmitter:** Coppei Communications site, NE of Walla Walla.

**Note:** Latitude and longitude coordinates shown are based on the North American Datum of 1927 (NAD 27) as currently required by the Mass Media Bureau of the FCC.

**Ownership:** Pappas Telecasting Companies (Group Owner).

**Began Operation:** November 1, 2003. Sale to current owner by North American Broadcasting Co. approved by FCC November 7, 2002. Station will operate in digital mode on its analog allotment.

**Represented (legal):** Kaye, Scholer, Fierman, Hays & Handler LLP.

**Personnel:**

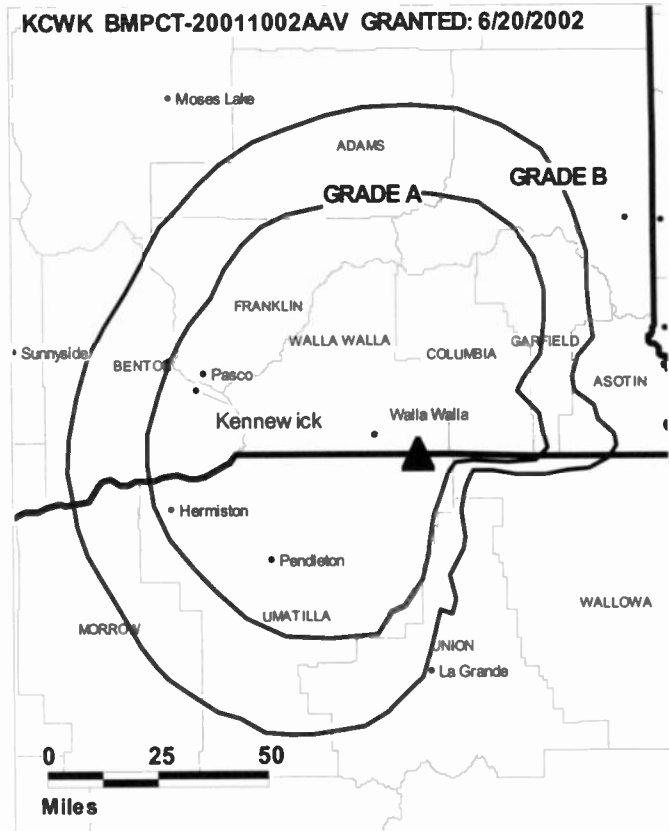
Robert Powers, General Manager.

Ken Beedle, Sales Manager.

**Highest 30 Sec. Rate:** \$95.

**City of License:** Walla Walla. **Station DMA:** Yakima-Pasco-Richland-Kennewick, WA.

**Rank:** 125.



© 2007 Warren Communications News

Circulation © 2006 Nielsen. Coverage based on Nielsen study.

GrandTotal	Cable TV Households	Non-cable TV Households	Total TV Households
Estimated Station Totals *	38,850	57,180	96,030
Average Weekly Circulation (2006)	2,765	4,434	7,199
Average Daily Circulation (2006)			3,109
Station DMA Total	Cable TV Households	Non-cable TV Households	Total TV Households
Estimated Station Totals *	38,850	57,180	96,030
Average Weekly Circulation (2006)	2,765	4,434	7,199
Average Daily Circulation (2006)			3,109

\*Estimated station totals are sums of the Nielsen TV and Cable TV household estimates for each county in which the station registers viewing of more than 5% as per the Nielsen Survey Methods.

**KAPP**

**Ch. 35**

**(Operates satellite KVEW, Kennewick)**

**Network Service:** ABC.

**Licensee:** Apple Valley Broadcasting Co., 1610 S. 24th Ave., Yakima, WA 98902.

**Studio:** 1610 S. 24th St., Yakima, WA 98902.

**Mailing Address:** Box 10208, Yakima, WA 98909-1208.

**Phone:** 509-453-0351. **Fax:** 509-453-3623.

**E-mail:** kappnews@kapptv.com

**Web Site:** http://www.kapptv.com

**Technical Facilities:** Channel No. 35 (596-602 MHz). Authorized power: 646-kw max. & 257-kw horizontal visual, 64.6-kw & 25.7-kw horizontal aural. Antenna: 960-ft above av. terrain, 175-ft. above ground, 2150-ft. above sea level.

Latitude 46° 31' 57"  
Longitude 120° 30' 37"

**Transmitter:** Ahtanum Ridge.

**Digital Facilities:** Channel No. 14 (470-476 MHz). Power: 160-kw max. visual, aural. Antenna: 961-ft above av. terrain, 148-ft. above ground, 2123-ft. above sea level.

Latitude 46° 31' 57"  
Longitude 120° 30' 37"

**FCC Digital File Number:** BMPCDT-20000229ABX. Granted: November 04, 2004.

**Note:** Latitude and longitude coordinates shown are based on the North American Datum of 1927 (NAD 27) as currently required by the Mass Media Bureau of the FCC.

**News Service:** AP.

**Ownership:** Morgan Murphy Stations (Group Owner).

**Began Operation:** September 21, 1970.

**Represented (sales):** Harrington, Righter & Parsons Inc.

**Represented (legal):** Rini Coran PC.

**Personnel:**

Elizabeth Murphy Burns, President.

Brian Paul, General Manager.

Darrell Blue, Vice President, Government Affairs & Community Relations.

Catherine Weitz, Operations Manager, General & National Sales Manager.

Shane Pierone, Local Sales Manager.

Mike Balmelli, News Director.

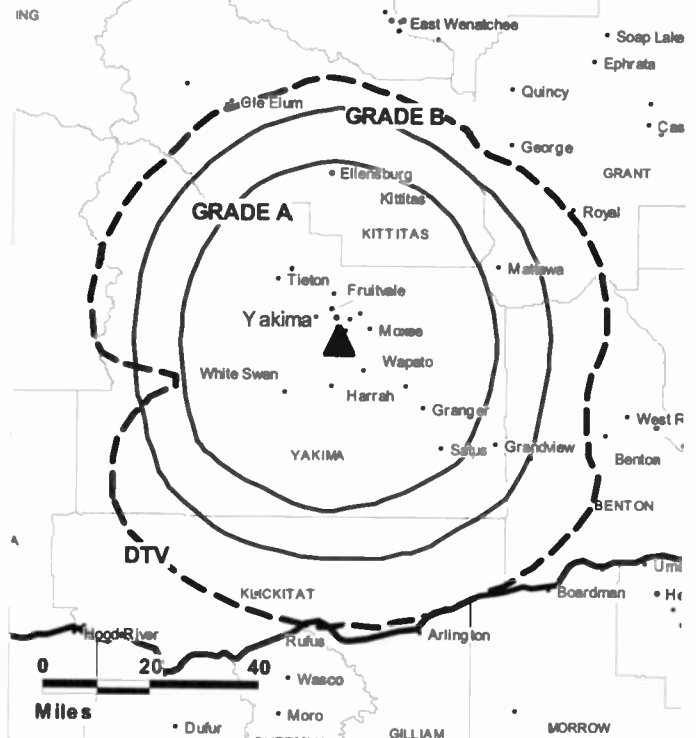
James McCullough, Chief Engineer.

Sharon Crawford, Business Manager.

Cheryl Senpel, Program Director.

Amy Vetsch, Promotion Director.

**KAPP BMPCT-7065 GRANTED: 9/3/1969**



© 2007 Warren Communications News

**Kurt Nyce, Account Executive.**

**Michael Weitz, Production Manager.**

**Amy Batch, Traffic Manager.**

**Rates:** On request.

**City of License:** Yakima. **Station DMA:** Yakima-Pasco-Richland-Kennewick, WA.

**Rank:** 125.

Circulation © 2006 Nielsen. Coverage based on Nielsen study.

GrandTotal	Cable TV Households	Non-cable TV Households	Total TV Households
Estimated Station Totals *	33,980	107,540	141,520
Average Weekly Circulation (2006)	21,563	36,905	58,468
Average Daily Circulation (2006)			21,679
Station DMA Total	Cable TV Households	Non-cable TV Households	Total TV Households
Estimated Station Totals *	33,980	107,540	141,520
Average Weekly Circulation (2006)	21,563	36,905	58,468
Average Daily Circulation (2006)			21,679

\*Estimated station totals are sums of the Nielsen TV and Cable TV household estimates for each county in which the station registers viewing of more than 5% as per the Nielsen Survey Methods.

**KAPP-DT**

**Ch. 14**

**Network Service:** MNT, ABC.

**Grantee:** Apple Valley Broadcasting Inc., 1610 S. 24th Ave., Yakima, WA 98902.

**Studio:** 1610 S. 24th Avenue, Yakima, WA 98909.

**Mailing Address:** Box 10208, Yakima, WA 98909-1208.

**Phone:** 509-453-0351. **Fax:** 509-453-3623.

**E-mail:** kappnews@kapptv.com

**Web Site:** http://www.kapptv.com

**Technical Facilities:** Channel No. 14 (470-476 MHz). Authorized power: 160-kw max. visual, aural. Antenna: 961-ft above av. terrain, 148-ft. above ground, 2123-ft. above sea level.

Latitude	46°	31'	57"
Longitude	120°	30'	37"

**Note:** Latitude and longitude coordinates shown are based on the North American Datum of 1927 (NAD 27) as currently required by the Mass Media Bureau of the FCC.

**Ownership:** Morgan Murphy Stations (Group Owner).

**Began Operation:** Station operating under Special Temporary Authority at 79-kw max. visual; no on-air date

**Personnel:**

**Elizabeth Murphy Burns, President.**

**Brian Paul, General Manager.**

**Darrell Blue, Vice President, Government Affairs & Community Relations.**

**Catherine Weitz, Operations Manager, General & National Sales Manager.**

**Shane Pierone, Local Sales Manager.**

**Mike Balmelli, News Director.**

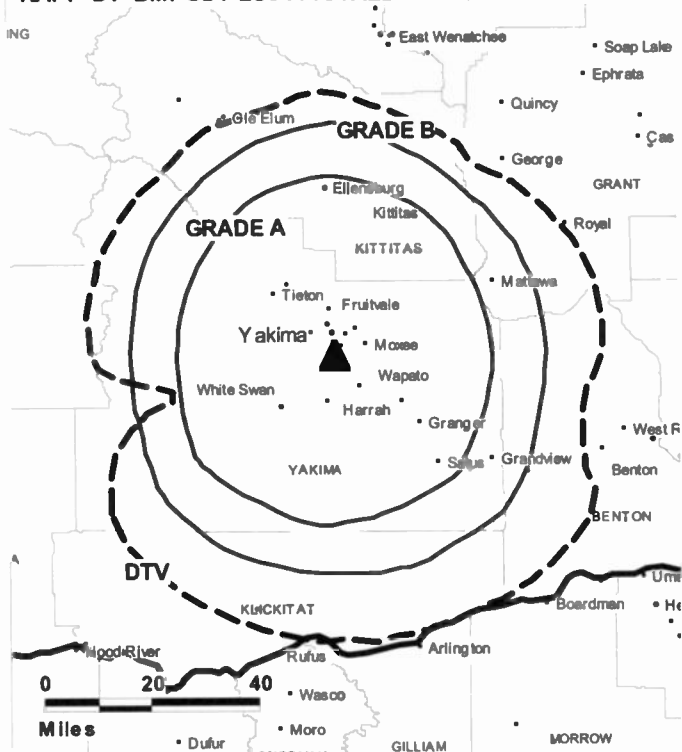
**James McCullough, Chief Engineer.**

**Sharon Crawford, Business Manager.**

**Cheryl Senpel, Program Director.**

**Amy Vetsch, Promotion Director.**

**KAPP-DT BMPCDT-20041101AED GRANTED: 11/4/2004**



© 2007 Warren Communications News

**Kurt Nyce, Account Executive.**

**Michael Weitz, Production Manager.**

**Amy Batch, Traffic Manager.**

**City of License:** Yakima. **Station DMA:** Yakima-Pasco-Richland-Kennewick, WA.

**Rank:** 125.

**Nielsen Data:** Not available.

**KIMA-DT**

**Ch. 33**

**Network Service:** CBS.

**Grantee:** Fisher Broadcasting-Washington TV LLC, 600 University St., Suite 1525, Seattle, WA 98101.

**Studio:** 2801 Terrace Heights Dr., Yakima, WA 98901.

**Mailing Address:** PO Box 702, Yakima, WA 98907.

**Phone:** 509-575-0029. **Fax:** 509-248-1218.

**E-mail:** kmesser@kimatv.com

**Web Site:** <http://www.kimatv.com>

**Technical Facilities:** Channel No. 33 (584-590 MHz). Authorized power: 1000-kw max. visual. Antenna: 915-ft above av. terrain, 98-ft. above ground, 2098-ft. above sea level.

Latitude	46°	31'	58"
Longitude	120°	30'	33"

Requests modification of CP for change to 20-kw max. visual, 912-ft above av. terrain, 95-ft. above ground, 2095-ft. above sea level; BMPCDT-20060706AFQ.

**Note:** Latitude and longitude coordinates shown are based on the North American Datum of 1927 (NAD 27) as currently required by the Mass Media Bureau of the FCC.

**Ownership:** Fisher Communications Inc. (Group Owner).

**Began Operation:** March 29, 2002. Standard Definition. Station operating under Special Temporary Authority at 12.5-kw max. visual.

**Represented (engineering):** Hammett & Edison Inc.

**Represented (legal):** Pillsbury Winthrop Shaw Pittman LLP.

**Represented (sales):** Continental Television Sales.

**Personnel:**

**Ken Messer**, Vice President & General Manager.

**Karla Griffin**, Operations Manager.

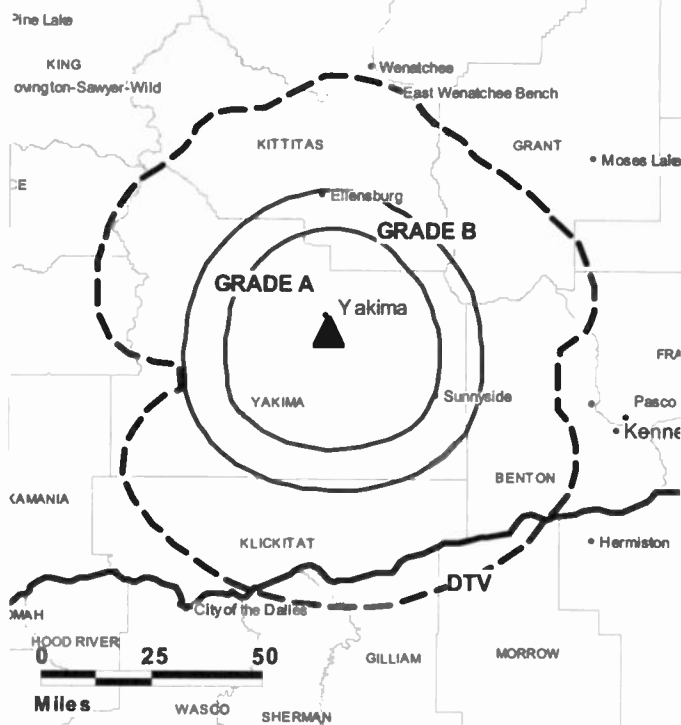
**Steve Crow**, General Sales Manager.

**Beverly Heaverlo**, National Sales Associate.

**Mike Conklin**, News Director.

**Cliff Grady**, Chief Engineer.

**KIMA-DT BPCDT-19991027ACN GRANTED: 1/10/2002**



© 2007 Warren Communications News

**Harriet Pettie**, Business Manager.

**Stu Seibel**, Programming Director.

**Quentin Coulter**, Creative Services Director.

**Nadine Stiltwaugh**, Traffic Manager.

**City of License:** Yakima. **Station OMA:** Yakima-Pasco-Richland-Kennewick, WA.

**Rank:** 125.

**Nielsen Data:** Not available.

**KIMA-TV**

**Ch. 29**

**(Operates satellites KEPR-TV, Pasco; KLEW-TV, Lewiston)**

**Network Service:** CBS.

**Licensee:** Fisher Broadcasting-Washington TV LLC, 600 University St., Suite 1525, Seattle, WA 98101.

**Studio:** 2801 Terrace Heights Dr., Yakima, WA 98901.

**Mailing Address:** Box 702, Yakima, WA 98907.

**Phone:** 509-575-0029. **Fax:** 509-248-1218.

**E-mail:** kmesser@kimatv.com

**Web Site:** http://www.kimatv.com

**Technical Facilities:** Channel No. 29 (560-566 MHz). Authorized power: 484-kw max. & 378-kw horizontal visual, 87.3-kw & 68.2-kw horizontal aural. Antenna: 974-ft above av. terrain, 169-ft. above ground, 2169-ft. above sea level.

Latitude 46° 31' 58"  
Longitude 120° 30' 33"

**Transmitter:** Ahtanum Ridge, 2-mi. SW of Union Gap, near Yakima.

**Digital Facilities:** Channel No. 33 (584-590 MHz). Power: 1000-kw max. visual. Antenna: 915-ft above av. terrain, 98-ft. above ground, 2098-ft. above sea level.

Latitude 46° 31' 58"  
Longitude 120° 30' 33"

**FCC Digital File Number:** BPCDT-19991027ACN. Granted: January 10, 2002.

**Note:** Latitude and longitude coordinates shown are based on the North American Datum of 1927 (NAD 27) as currently required by the Mass Media Bureau of the FCC.

**Satellite Earth Stations:** Transmitter Harris; Harris, 6.1-meter C-band; Scientific-Atlanta, 7-meter C-band; Prodelin, 2.5-meter Ku-band; Prodelin, 3-meter Ku-band; Scientific-Atlanta, 4.6-meter C-band; Scientific-Atlanta, M/A-Com, Harris receivers.

**News Services:** AP, CNN Newsource, CBS Newspath.

**Ownership:** Fisher Communications Inc. (Group Owner).

**Began Operation:** July 19, 1953. Sale to present owner by Retlaw Enterprises Inc. approved by FCC April 20, 1999. Sale to Retlaw Enterprises Inc. by NWG Broadcasting Co. approved by FCC November 25, 1986. Sale to NWG Broadcasting by Filmways Inc. approved by FCC August 30, 1972. Merger of Filmways Inc. & Cascade Broadcasting approved by FCC July 23, 1969. Sale to Cascade Broadcasting by A. W. Talbot & Ralph Sundquist, et al., approved by FCC February 21, 1962.

**Represented (sales):** Continental Television Sales.

**Represented (legal):** Pillsbury Winthrop Shaw Pittman LLP.

**Represented (engineering):** Hammett & Edison Inc.

**Personnel:**

Ken Messer, Vice President & General Manager.

Karla Griffin, Operations Director.

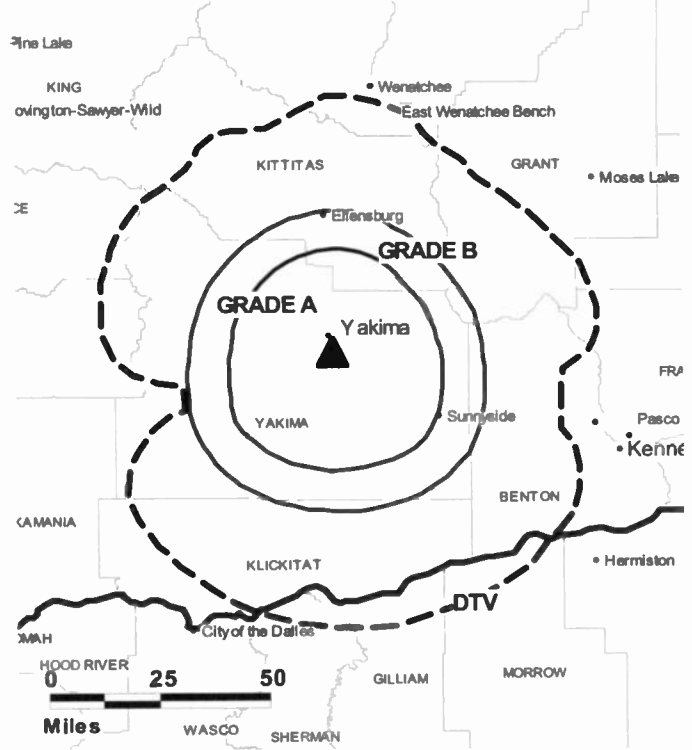
Steve Crow, General Sales Manager.

Beverly Heaverlo, National Sales Associate.

Mike Conklin, News Director.

Cliff Grady, Chief Engineer.

**KIMA-TV BPCT-5034 GRANTED: 7/25/1977**



© 2007 Warren Communications News

**Harriet Pettie, Business Manager.**

**Stu Seibel, Programming Director.**

**Quentin Couiter, Creative Services Director.**

**Nadine Stillwaugh, Traffic Manager.**

**Rates:** On request.

**City of License:** Yakima. **Station DMA:** Yakima-Pasco-Richland-Kennewick, WA.

**Rank:** 125.

Circulation © 2006 Nielsen. Coverage based on Nielsen study.

GrandTotal	Cable	Non-cable	Total
	TV Households	TV Households	TV Households
Estimated Station Totals *	33,980	107,540	141,520
Average Weekly Circulation (2006)	22,974	34,598	57,572
Average Daily Circulation (2006)			29,232
Station OMA Total	Cable	Non-cable	Total
	TV Households	TV Households	TV Households
Estimated Station Totals *	33,980	107,540	141,520
Average Weekly Circulation (2006)	22,974	34,598	57,572
Average Daily Circulation (2006)			29,232

\*Estimated station totals are sums of the Nielsen TV and Cable TV household estimates for each county in which the station registers viewing of more than 5% as per the Nielsen Survey Methods.

**KNDO**

**Ch. 23**

**(Operates satellite KNDU, Richland)**

**Network Service:** NBC.

**Licensee:** KHQ Inc., 4202 S. Regal St., Spokane, WA 99203.

**Studio:** 1608 S. 24th Ave., Yakima, WA 98902.

**Mailing Address:** 1608 S. 24th Ave., Yakima, WA 98902.

**Phone:** 509-225-2300. **Fax:** 509-225-2363.

**E-mail:** paul.dughi@kndo.com

**Web Site:** http://www.kndo.com

**Technical Facilities:** Channel No. 23 (524-530 MHz). Authorized power: 500-kw max. & 389-kw horizontal visual, 63-kw & 38-kw horizontal aural. Antenna: 960-ft above av. terrain, 160-ft. above ground, 2155-ft. above sea level.

Latitude 46° 31' 59"  
Longitude 120° 30' 26"

**Transmitter:** Ahtanum Ridge, S of Yakima.

**Digital Facilities:** Channel No. 16 (482-488 MHz). Power: 50-kw max. visual. Antenna: 873-ft above av. terrain, 82-ft. above ground, 2032-ft. above sea level.

Latitude 46° 31' 59"  
Longitude 120° 30' 26"

**FCC Digital File Number:** BPCDT-19991027ACH. Granted: October 18, 2001.

**Note:** Latitude and longitude coordinates shown are based on the North American Datum of 1927 (NAD 27) as currently required by the Mass Media Bureau of the FCC.

**Satellite Earth Stations:** Transmitter Ampex; Harris, 6.1-meter; Harris, 3.1-meter; Microdyne, 3.7-meter; M/A-Com, Harris receivers.

**News Services:** AP, NBC News Channel, CNN Newsource.

**Ownership:** KHQ Inc. (Group Owner).

**Began Operation:** October 15, 1959. Sale to Hugh E. Davis, et al., by Ralph Tronsrud approved by FCC February 1, 1961 (Television Digest, Vol. 16:34; 17:6). Sale to Farragut Communications approved by FCC January 29, 1988 (Vol. 27:51). Sale to Federal Broadcasting Co. approved by FCC December 11, 1995. Sale to Raycom Media Inc. by Federal Broadcasting approved by FCC September 24, 1996. Sale to present owner from Raycom Media Inc. approved by FCC June 17, 1999.

**Represented (sales):** Blair Television.

**Represented (legal):** Hogan & Hartson LLP.

**Personnel:**

Paul Dughi, General Manager.

Bob Thomas, General Sales Manager.

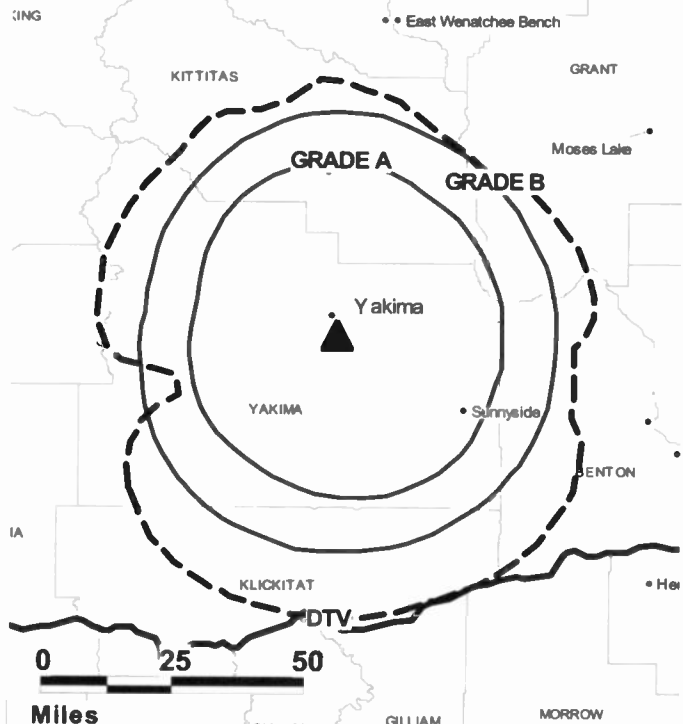
Jennifer Bliesner, Local Sales Manager.

Sherril Bissell, National Sales Manager.

Raymond Ochs, News, Promotion & Viewer Development.

Mark Kennedy, Chief Engineer.

**KNDO BMPCT-6858 GRANTED: 9/25/1968**



© 2007 Warren Communications News

**Cheryl Menke, Business Manager.**

**Susan Martinez, Program Director & Traffic Manager.**

**Kelly McWain, Production Director.**

**Rates:** On request.

**City of License:** Yakima. **Station DMA:** Yakima-Pasco-Richland-Kennewick, WA.

**Rank:** 125.

Circulation © 2006 Nielsen. Coverage based on Nielsen study.

GrandTotal	Cable TV Households	Non-cable TV Households	Total TV Households
Estimated Station Totals *	33,980	53,200	87,180
Average Weekly Circulation (2006)	24,412	19,732	44,144
Average Daily Circulation (2006)			24,498
Station DMA Total	Cable TV Households	Non-cable TV Households	Total TV Households
Estimated Station Totals *	33,980	53,200	87,180
Average Weekly Circulation (2006)	24,412	19,732	44,144
Average Daily Circulation (2006)			24,498

\*Estimated station totals are sums of the Nielsen TV and Cable TV household estimates for each county in which the station registers viewing of more than 5% as per the Nielsen Survey Methods.

**KNDO-DT**

**Ch. 16**

**Network Service:** NBC.

**Grantee:** KHQ Inc., S. 4202 Regal St., Spokane, WA 99203-8088.

**Studio:** 1608 S. 24th Ave., Yakima, WA 98902.

**Mailing Address:** 1608 S. 24th Ave., Yakima, WA 98902.

**Phone:** 509-225-2300. **Fax:** 509-225-2363.

**E-mail:** paul.dughi@kndo.com

**Web Site:** http://www.kndo.com

**Technical Facilities:** Channel No. 16 (482-488 MHz). Authorized power: 50-kw max. visual. Antenna: 873-ft above av. terrain, 82-ft. above ground, 2032-ft. above sea level.

Latitude	46°	31'	59"
Longitude	120°	30'	26"

**Note:** Latitude and longitude coordinates shown are based on the North American Datum of 1927 (NAD 27) as currently required by the Mass Media Bureau of the FCC.

**Ownership:** KHQ Inc. (Group Owner).

**Began Operation:** Station operating under Special Temporary Authority at 35-kw max. visual; no on-air date.

**Represented (sales):** Blair Television.

**Personnel:**

**Paul Dughi**, General Manager.

**Bob Thomas**, General Sales Manager.

**Jennifer Bilesner**, Local Sales Manager.

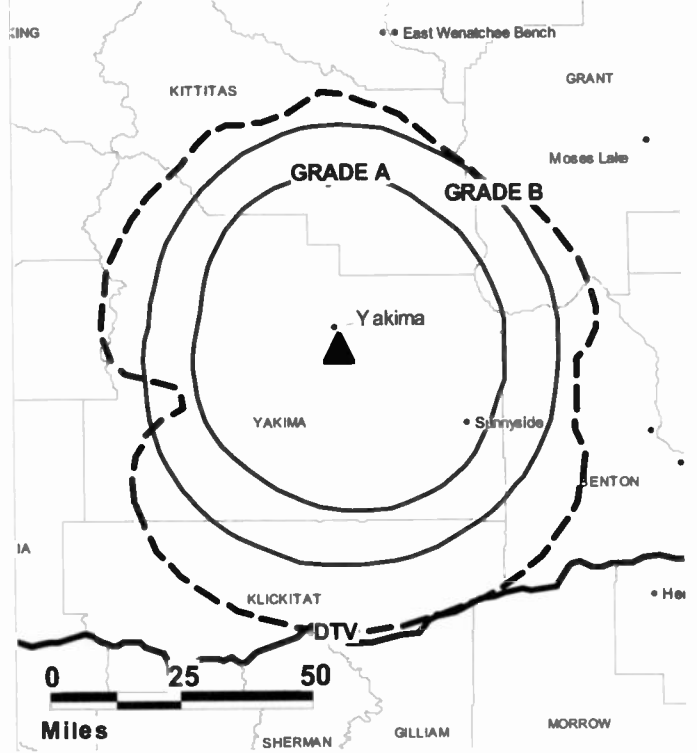
**Sherri Bissell**, National Sales Manager.

**Raymond Ochs**, News, Promotion & Viewer Development.

**Mark Kennedy**, Chief Engineer.

**Cheryl Menke**, Business Manager.

**KNDO-DT BPCDT-19991027ACH GRANTED: 10/18/2001**



© 2007 Warren Communications News

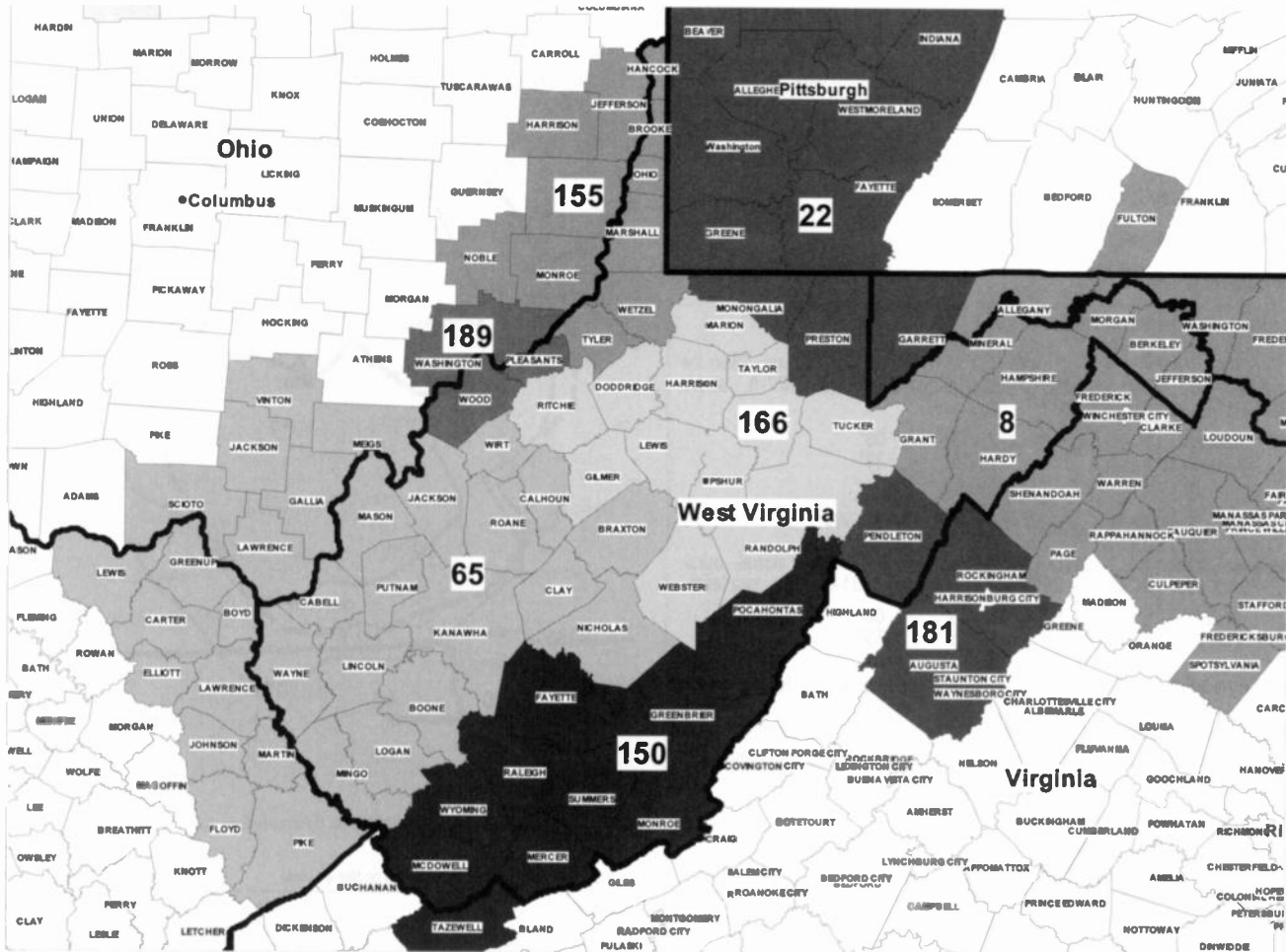
**Susan Martinez**, Program Director & Traffic Manager.

**Kelly McWain**, Production Director.

**City of License:** Yakima. **Station DMA:** Yakima-Pasco-Richland-Kennewick, WA.

**Rank:** 125.

**Nielsen Data:** Not available.



© 2007 Warren Communications News

MARKET	NIELSEN DMA TV HOUSEHOLDS	RANK	MARKET AREA COMMERCIAL STATIONS
Washington, DC (Hagerstown, MD)	2,272,120	8	WDCA (20); WDCA-DT (35); WDCW (50); WDCW-DT (51); WFDC-DT (15); WFDC-TV (14); WHAG-DT (55); WHAG-TV (25); WJAL (68); WJAL-DT (16); WJLA-DT (39); WJLA-TV (7); WPXW (66); WPXW-DT (43); WRC-DT (48); WRC-TV (4); WTTG (5); WTTG-DT (36); WUSA (9); WUSA-DT (34); WWPX (60); WWPX-DT (12)
Pittsburgh, PA	1,163,150	22	KDKA-DT (25); KDKA-TV (2); WPCB-DT (50); WPCB-TV (40); WPCW (19); WPGH-DT (43); WPGH-TV (53); WPMY (22); WPMY-DT (42); WPXI (11); WPXI-DT (48); WTAE-DT (51); WTAE-TV (4)
Charleston-Huntington, WV	477,040	65	WCHS-DT (41); WCHS-TV (8); WLPX-DT (39); WLPX-TV (29); WDWK-DT (47); WDWK-TV (13); WQCW (30); WQCW-DT (17); WSAZ-DT (23); WSAZ-TV (3); WTSF (61); WTSF-DT (44); WVAH-DT (19); WVAH-TV (11)
Bluefield-Beckley-Dak Hill, WV	145,550	150	WLFB (40); WLFB-DT (14); WDAY-DT (50); WDAY-TV (4); WVNS-DT (8); WVNS-TV (59); WVVA (6); WVVA-DT (46)
Wheeling, WV-Steubenville, OH	140,950	155	WTOV-DT (57); WTDV-TV (9); WTRF-DT (32); WTRF-TV (7)
Clarksburg-Weston, WV	109,020	166	WBOY-DT (52); WBDY-TV (12); WDTV (5); WDTV-DT (6); WVFX (46); WVFX-DT (10)
Harrisonburg, VA	87,630	181	WHSV-DT (49); WHSV-TV (3)
Parkersburg, WV	63,850	189	WTAP-DT (49); WTAP-TV (15)

**West Virginia Digital Station Totals as of October 1, 2006**

	VHF	UHF	TOTAL
Commercial Television	4	11	15
Educational Television	0	3	3
	4	14	18

**West Virginia Analog Station Totals as of October 1, 2006**

	VHF	UHF	TOTAL
Commercial Television	9	6	15
Educational Television	1	2	3
	10	8	18



# West Virginia — Bluefield

**WLFB**  
**Ch. 40**

**Network Service:** IND.

**Licensee:** Living Faith Ministries Inc., Box 151, Vansant, VA 24656.

**Studio:** 8594 Hidden Valley Rd., Abingdon, VA 24210.

**Mailing Address:** Box 151, Vansant, VA 24656.

**Phone:** 276-935-7850. **Fax:** 276-935-8857.

**E-mail:** lisa@livingfaithtelevision.com

**Technical Facilities:** Channel No. 40 (626-632 MHz). Authorized power: 2880-kw max. visual, 200-kw aural. Antenna: 1283-ft above av. terrain, 177-ft. above ground, 4009-ft. above sea level.

Latitude 37° 13' 08"  
Longitude 81° 15' 39"

**Transmitter:** 1.9-mi. S of Bluefield, VA, 3.7-mi. SW of Bluefield, WV.

**Digital Facilities:** Channel No. 14 (470-476 MHz). Power: 12-kw max. visual, aural. Antenna: 1404-ft above av. terrain, 299-ft. above ground, 4131-ft. above sea level.

Latitude 37° 13' 08"  
Longitude 81° 15' 39"

**FCC Digital File Number:** BPCDT-19991029AHN. Granted: September 06, 2006.

**Note:** Latitude and longitude coordinates shown are based on the North American Datum of 1927 (NAD 27) as currently required by the Mass Media Bureau of the FCC.

**Ownership:** Living Faith Ministries Inc. (Group Owner).

**Began Operation:** November 2, 2000. Transfer of control from Tookland Pentecostal Church to Living Faith Broadcasting Inc. approved by FCC March 31, 2005. Involuntary transfer of control to Official Board dismissed at filer's request December 3, 2004.

**Represented (legal):** Reed, Stuart & Eskridge.

**Personnel:**

**Michael D. Smith, President.**

**Marvin W. McGeorge, Sales Manager.**

**Chuck Britt, Chief Engineer.**

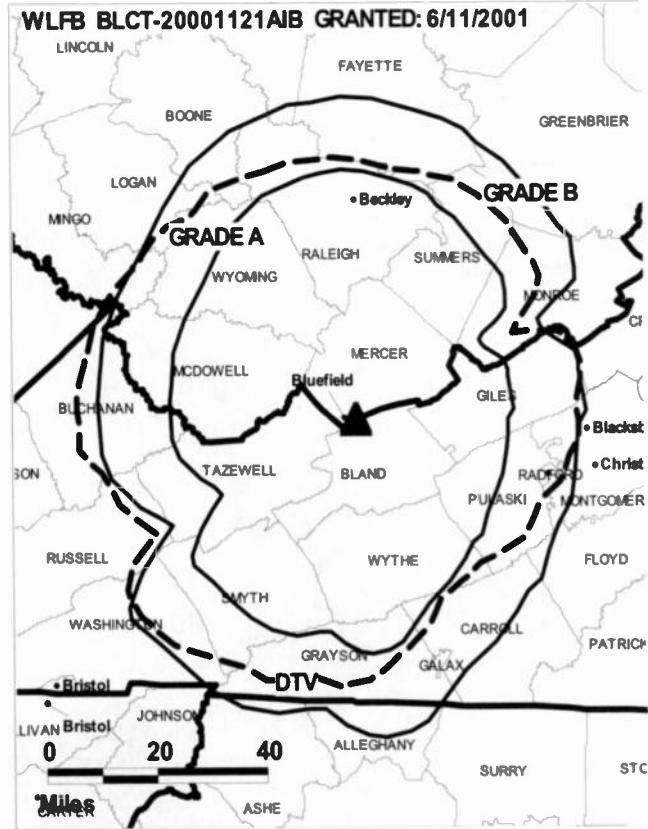
**Freda Keene, Chief Financial Officer.**

**Lisa Smith, Promotion Director.**

**Sue Howington, Traffic Manager.**

**Rates:** On request.

**City of License:** Bluefield. **Station DMA:** Bluefield-Beckley-Oak Hill, WV. **Rank:** 150.



© 2007 Warren Communications News

Circulation © 2006 Nielsen. Coverage based on Nielsen study.

GrandTotal	Cable TV Households	Non-cable TV Households	Total TV Households
Estimated Station Totals *	33,820	0	33,820
Average Weekly Circulation (2006)	2,547	0	2,547
Average Daily Circulation (2006)			427
Station DMA Total	Cable TV Households	Non-cable TV Households	Total TV Households
Estimated Station Totals *	29,190	0	29,190
Average Weekly Circulation (2006)	2,306	0	2,306
Average Daily Circulation (2006)			404
Other DMA Total	Cable TV Households	Non-cable TV Households	Total TV Households
Estimated Station Totals *	4,630	0	4,630
Average Weekly Circulation (2006)	241	0	241
Average Daily Circulation (2006)			23

\*Estimated station totals are sums of the Nielsen TV and Cable TV household estimates for each county in which the station registers viewing of more than 5% as per the Nielsen Survey Methods.

**WLFB-DT**  
**Ch. 14**

**Network Service:** IND.

**Grantee:** Living Faith Ministries Inc., Box 151, Vansant, VA 24656.

**Studio:** 8594 Hidden Valley Rd., Abingdon, VA 24210.

**Mailing Address:** Box 151, Vansant, VA 24656.

**Phone:** 276-935-7850. **Fax:** 276-935-8857.

**E-mail:** lisa@livingfaithtelevision.com

**Technical Facilities:** Channel No. 14 (470-476 MHz). Authorized power: 12-kw max. visual, aural. Antenna: 1404-ft above av. terrain, 299-ft. above ground, 4131-ft. above sea level.

Latitude	37°	13'	08"
Longitude	81°	15'	39"

**Note:** Latitude and longitude coordinates shown are based on the North American Datum of 1927 (NAD 27) as currently required by the Mass Media Bureau of the FCC.

**Ownership:** Living Faith Ministries Inc. (Group Owner).

**Began Operation:** Station operating under Special Temporary Authority at 12-kw max. visual; no on-air date

**Represented (legal):** Reed, Stuart & Eskridge.

**Personnel:**

**Michael D. Smith, President.**

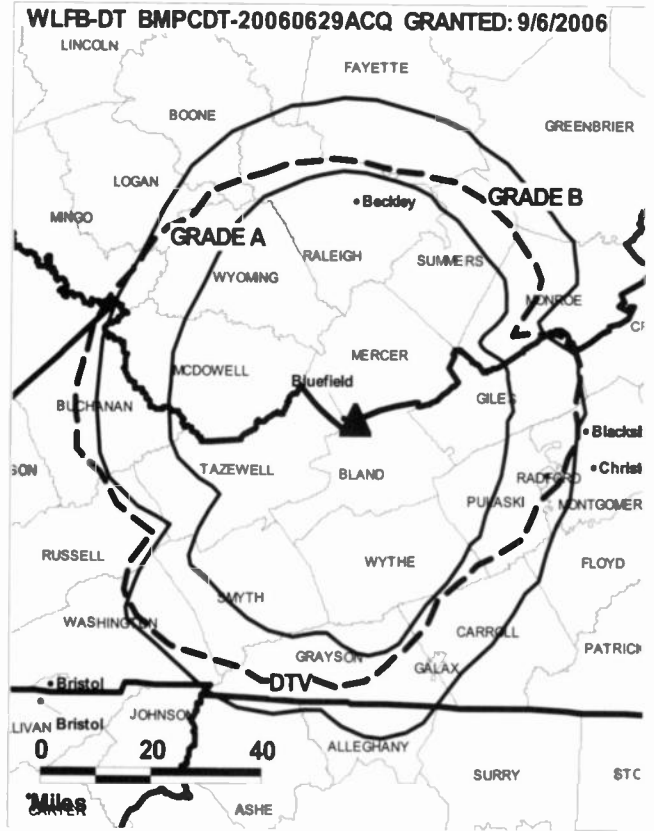
**Marvin W. McGeorge, Sales Manager.**

**Chuck Britt, Chief Engineer.**

**Freda Keene, Chief Financial Officer.**

**Lisa Smith, Promotion Director.**

**Sue Howington, Traffic Manager.**



© 2007 Warren Communications News

**City of License:** Bluefield. **Station DMA:** Bluefield-Beckley-Oak Hill, WV. **Rank:** 150.  
**Nielsen Data:** Not available.

# West Virginia — Bluefield

## WVVA Ch. 6

**Network Service:** NBC.

**Licensee:** WVVA Television Inc., 130-138 S. 5th St., Quincy, IL 62301.

**Studio:** 3052 Big Laurel Hwy., Bluefield, WV 24701.

**Mailing Address:** PO Box 1930, Bluefield, WV 24701.

**Phone:** 304-325-5487. **Fax:** 304-327-5586.

**E-mail:** news@wvva.com; jbriggs@wvva.com

**Web Site:** http://www.wvva.com

**Technical Facilities:** Channel No. 6 (82-88 MHz). Authorized power: 50-kw visual, 6.03-kw aural. Antenna: 1220-ft above av. terrain, 185-ft. above ground, 3837-ft. above sea level.

Latitude 37° 15' 21.31"  
Longitude 81° 10' 55.43"

**Transmitter:** Top of East River Mountain.

**Digital Facilities:** Channel No. 46 (662-668 MHz). Power: 875-kw max. visual. Antenna: 1312-ft above av. terrain, 269-ft. above ground.

Latitude 37° 15' 20"  
Longitude 81° 10' 53"

**FCC Digital File Number:** BPCDT-19991101AH. Granted: June 28, 2001.

**Note:** Latitude and longitude coordinates shown are based on the North American Datum of 1927 (NAD 27) as currently required by the Mass Media Bureau of the FCC.

**Multichannel TV Sound:** Stereo only.

**Satellite Earth Stations:** ADM, 5-meter C-band; Harris, 6-meter Ku-band; Gardiner, 6-meter; Harris, Gardiner receivers.

**SNG Mobile Dish:** 3.9-meter Ku-band.

**News Services:** NBC News Channel, AP.

**Ownership:** Quincy Broadcasting Co. (Group Owner).

**Began Operation:** July 31, 1955. Sale to present owner by Daily Telegraph Printing Co. approved by FCC April 9, 1979.

**Represented (sales):** Blair Television.

**Represented (legal):** Wilkinson Barker Knauer LLP.

**Represented (engineering):** Lohnes & Culver.

**Personnel:**

Larry Roe, Vice President & General Manager.

Jim Briggs, General Sales Manager.

John Davidson, Local Sales Representative.

Yvonne Moses, Local Sales Representative.

Kathy Mitchell, National Sales Manager.

Greg Carter, News Director.

Danny Via, Chief Engineer.

Wanda Davidson, Business Manager.

Mark Hughes, Program & Promotion Director.



© 2007 Warren Communications News

Tom Moses, Production Manager.

Audrey Williams, Traffic Manager.

**Highest 30 Sec. Rate:** \$600.

**City of License:** Bluefield. **Station DMA:** Bluefield-Beckley-Oak Hill, WV. Rank: 150.

Circulation © 2006 Nielsen. Coverage based on Nielsen study.

GrandTotal	Cable TV Households	Non-cable TV Households	Total TV Households
Estimated Station Totals *	132,840	36,530	169,370
Average Weekly Circulation (2006)	84,433	9,572	94,005
Average Daily Circulation (2006)			56,465
Station DMA Total	Cable TV Households	Non-cable TV Households	Total TV Households
Estimated Station Totals *	103,830	34,190	138,020
Average Weekly Circulation (2006)	78,234	9,177	87,411
Average Daily Circulation (2006)			55,133
Other DMA Total	Cable TV Households	Non-cable TV Households	Total TV Households
Estimated Station Totals *	29,010	2,340	31,350
Average Weekly Circulation (2006)	6,199	395	6,594
Average Daily Circulation (2006)			1,332

\*Estimated station totals are sums of the Nielsen TV and Cable TV household estimates for each county in which the station registers viewing of more than 5% as per the Nielsen Survey Methods.

## West Virginia — Bluefield

**WVVA-DT**

**Ch. 46**

**Network Service:** CW, NBC.

**Grantee:** WVVA Television Inc., Box 1930, Bluefield, WV 24701.

**Studio:** 3052 Big Laurel Hwy., Bluefield, WV 24701.

**Mailing Address:** PO Box 1930, Bluefield, WV 24701.

**Phone:** 304-325-5487. **Fax:** 304-327-5586.

**E-mail:** news@wvva.com; jbriggs@wvva.com

**Web Site:** <http://www.wvva.com>

**Technical Facilities:** Channel No. 46 (662-668 MHz). Authorized power: 875-kw max. visual. Antenna: 1312-ft above av. terrain, 269-ft. above ground.

Latitude	37°	15'	20"
Longitude	81°	10'	53"

Requests modification of CP for change to 1000-kw max. visual, 1220-ft above av. terrain, 143-ft. above ground, 3811-ft. above sea level; lat. 37° 15' 20.7", long. 81° 10' 54", BMPCDT-20060707ABJ.

**Note:** Latitude and longitude coordinates shown are based on the North American Datum of 1927 (NAD 27) as currently required by the Mass Media Bureau of the FCC.

**Ownership:** Quincy Broadcasting Co. (Group Owner).

**Began Operation:** Station operating under Special Temporary Authority at 82-kw max. visual; no on-air date.

**Represented (sales):** Blair Television.

**Personnel:**

Larry Roe, Vice President & General Manager.

Jim Briggs, General Sales Manager.

John Davidson, Local Sales Representative.

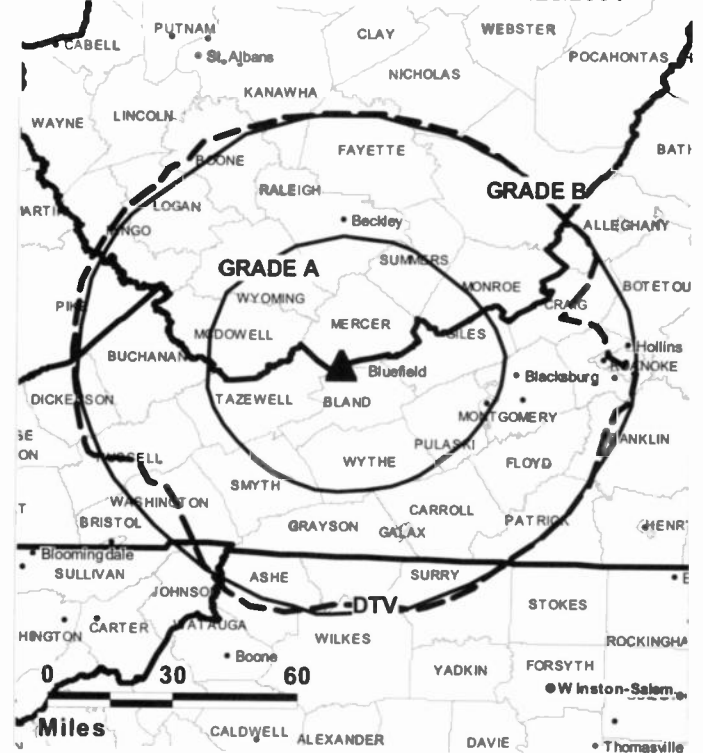
Yvonne Moses, Local Sales Representative.

Kathy Mitchell, National Sales Manager.

Greg Carter, News Director.

Danny Via, Chief Engineer.

**WVVA-DT BPCDT-19991101AII GRANTED: 6/28/2001**



© 2007 Warren Communications News

Wanda Davidson, Business Manager.

Mark Hughes, Program & Promotion Director.

Tom Moses, Production Manager.

Audrey Williams, Traffic Manager.

City of License: Bluefield. Station DMA: Bluefield-Beckley-Oak Hill, WV. Rank: 150.

Nielsen Data: Not available.

**WCHS-DT**  
**Ch. 41**

**Network Service:** ABC.

**Licensee:** WCHS Licensee LLC, 10706 Beaver Dam Rd., Cockeysville, MD 21030.

**Studio:** 1301 Piedmont Rd., Charleston, WV 25301.

**Mailing Address:** 1301 Piedmont Rd., Charleston, WV 25301.

**Phone:** 304-346-5358. **Fax:** 304-346-4765.

**E-mail:** sales@wchstv.com

**Web Site:** http://www.wchstv.com

**Technical Facilities:** Channel No. 41 (632-638 MHz). Authorized power: 475-kw max. visual, aural. Antenna: 1687-ft above av. terrain, 1418-ft. above ground, 2467-ft. above sea level.

Latitude	38°	24'	28"
Longitude	81°	54'	13"

**Note:** Latitude and longitude coordinates shown are based on the North American Datum of 1927 (NAD 27) as currently required by the Mass Media Bureau of the FCC.

**Ownership:** Sinclair Broadcast Group Inc. (Group Owner).

**Began Operation:** Station operating; no on-air date.

**Represented (sales):** Millennium Sales & Marketing.

**Personnel:**

**Alan Frank**, General Manager.

**Harold Cooper**, Sales Director.

**Bob Butterfield**, Local Sales Manager.

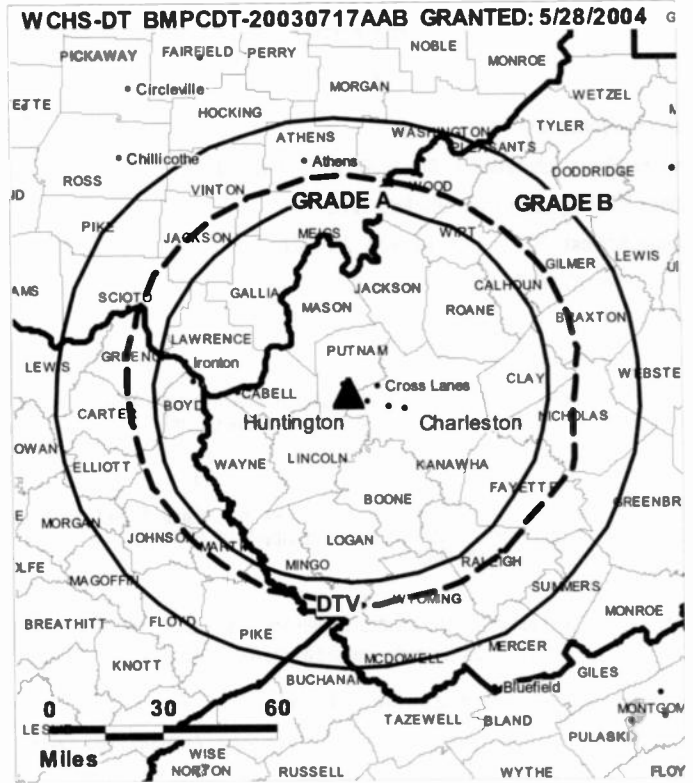
**Raymond Beckner**, Engineering Director.

**Tim Fink**, Business Manager.

**Lori Margurt**, Program Director.

**Mindy Bradley**, Marketing Director.

**Paul Fox**, Promotion Director.



© 2007 Warren Communications News

**Bob Bratton**, Production Manager.

**Lisa Bradley**, Public Service Director.

**City of License:** Charleston. **Station DMA:** Charleston-Huntington, WV. **Rank:** 65.

**Nielsen Data:** Not available.

**WCHS-TV**  
**Ch. 8**

**Network Service:** ABC.

**Licensee:** WCHS Licensee LLC, 10706 Beaver Dam Rd., Cockeysville, MD 21030.

**Studio:** 1301 Piedmont Rd., Charleston, WV 25301.

**Mailing Address:** 1301 Piedmont Rd., Charleston, WV 25301.

**Phone:** 304-346-5358. **Fax:** 304-346-4765.

**E-mail:** sales@wchstv.com

**Web Site:** http://www.wchstv.com

**Technical Facilities:** Channel No. 8 (180-186 MHz). Authorized power: 49.6-kw visual, aural. Antenna: 1746-ft above av. terrain, 1477-ft. above ground, 2527-ft. above sea level.

Latitude 38° 24' 28"  
Longitude 81° 54' 13"

**Digital Facilities:** Channel No. 41 (632-638 MHz). Power: 475-kw max. visual, aural. Antenna: 1687-ft above av. terrain, 1418-ft. above ground, 2467-ft. above sea level.

Latitude 38° 24' 28"  
Longitude 81° 54' 13"

**FCC Digital File Number:** BPCDT-19991019ABT. Granted: May 28, 2004.

**Note:** Latitude and longitude coordinates shown are based on the North American Datum of 1927 (NAD 27) as currently required by the Mass Media Bureau of the FCC.

**Multichannel TV Sound:** Stereo only.

**Satellite Earth Stations:** Transmitter Larcan; Scientific-Atlanta, 7-meter C-band; Andrew, 7-meter C-band; AFC, 3.6-meter C-band; Andrew, 4.6-meter C-band; Scientific-Atlanta, M/A-Com, Avantek receivers.

**News Service:** AP.

**LMA:** Local marketing agreement with WVAH-TV (F), Charleston.

**Ownership:** Sinclair Broadcast Group Inc. (Group Owner).

**Began Operation:** August 16, 1954. Sale to present owner by William G. Evans, trustee for Heritage Media Corp., approved by FCC October 8, 1997 (Television Digest, Vol. 37:29). Sale to Heritage Media Corp. by Rollins Communications approved by FCC September 19, 1986. Sale to Rollins by Tierney Co. approved by FCC September 28, 1960 (Vol. 16:29, 40).

**Represented (sales):** Millennium Sales & Marketing.

**Represented (legal):** Shaw Pittman.

**Personnel:**

Alan Frank, General Manager.

Harold Cooper, Sales Director.

Bob Butterfield, Local Sales Manager.

Raymond Beckner, Engineering Director.

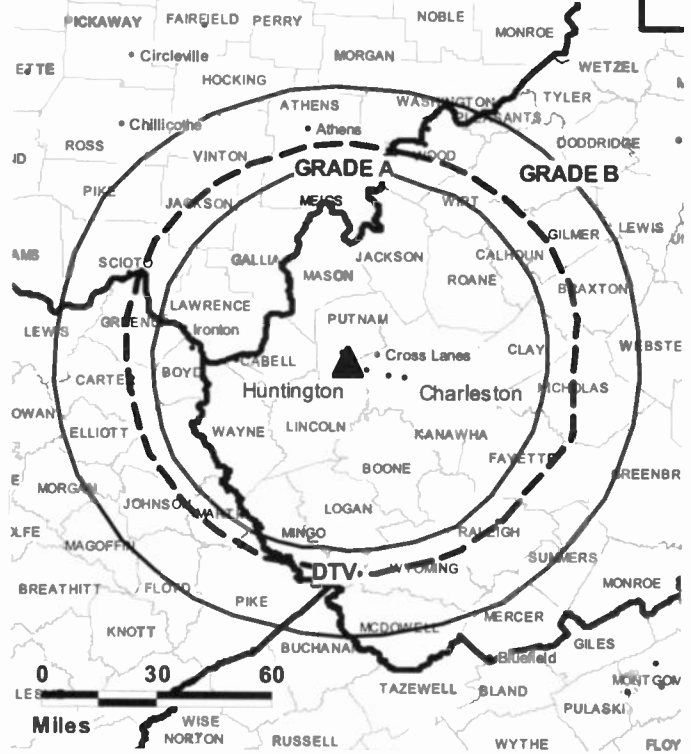
Tim Fink, Business Manager.

Mindy Bradley, Marketing Director.

Paul Fox, Promotion Director.

Bob Bratton, Production Manager.

**WCHS-TV BPCT-20030715ACN GRANTED: 10/13/2004**



© 2007 Warren Communications News

Lori Margurt, Program Director.

Lisa Bradley, Public Service Director.

**Highest 30 Sec. Rate:** \$1500.

**City of License:** Charleston. **Station DMA:** Charleston-Huntington, WV. **Rank:** 65.

Circulation © 2006 Nielsen. Coverage based on Nielsen study.

GrandTotal	Cable TV Households	Non-cable TV Households	Total TV Households
Estimated Station Totals *	497,690	191,940	689,630
Average Weekly Circulation (2006)	263,693	85,515	349,208
Average Daily Circulation (2006)			146,226
Station DMA Total	Cable TV Households	Non-cable TV Households	Total TV Households
Estimated Station Totals *	308,900	157,010	465,910
Average Weekly Circulation (2006)	199,294	80,374	279,668
Average Daily Circulation (2006)			124,036
Other DMA Total	Cable TV Households	Non-cable TV Households	Total TV Households
Estimated Station Totals *	188,790	34,930	223,720
Average Weekly Circulation (2006)	64,399	5,141	69,540
Average Daily Circulation (2006)			22,190

\*Estimated station totals are sums of the Nielsen TV and Cable TV household estimates for each county in which the station registers viewing of more than 5% as per the Nielsen Survey Methods.

# West Virginia — Charleston

## WLPX-DT

### Ch. 39

**Network Service:** ION.

**Licensee:** Paxson Charleston License Inc., 601 Clearwater Park Rd., West Palm Beach, FL 33401-6233.

**Studio:** 600-C Prestige Dr., Hurricane, WV 25526.

**Mailing Address:** 600-C Prestige Dr., Hurricane, WV 25526.

**Phone:** 304-760-1029. **Fax:** 304-760-1036.

**E-mail:** pax29@adelphia.net

**Web Site:** <http://www.ionline.tv>

**Technical Facilities:** Channel No. 39 (320-626 MHz). Authorized power: 1000-kw max. visual. Antenna: 1148-ft above av. terrain, 909-ft. above ground, 1929-ft. above sea level.

Latitude	38°	28'	12"
Longitude	86°	46'	35"

**Transmitter:** Approx. 1.5-mi. N of the intersection of County Rds. 31 & 38.

**Note:** Latitude and longitude coordinates shown are based on the North American Datum of 1927 (NAD 27) as currently required by the Mass Media Bureau of the FCC.

**Ownership:** ION Media Networks Inc. (Group Owner).

**Began Operation:** May 1, 2002.

**Represented (legal):** Baker & Hostetler LLP.

**Represented (engineering):** duTreil, Lundin & Rackley Inc.

**Personnel:**

**Stephen Appel**, Regional Vice President.

**Gene Monday**, Chief Engineer.

**Steve Stanley**, Business & Traffic Manager.



**City of License:** Charleston. **Station DMA:** Charleston-Huntington, WV. **Rank:** 65.  
**Nielsen Data:** Not available.

**WLPX-TV**  
**Ch. 29**

**Network Service:** ION.

**Licensee:** Paxson Charleston License Inc., 601 Clearwater Park Rd., West Palm Beach, FL 33401-6233.

**Studio:** 600-C Prestige Dr., Hurricane, WV 25526.

**Mailing Address:** 600-C Prestige Dr., Hurricane, WV 25526.

**Phone:** 304-760-1029. **Fax:** 304-760-1036.

**E-mail:** pax29@adelphia.net

**Web Site:** http://www.ionline.tv

**Technical Facilities:** Channel No. 29 (560-566 MHz). Authorized power: 5000-kw max. visual. Antenna: 1207-ft above av. terrain, 968-ft. above ground, 1988-ft. above sea level.

Latitude 38° 28' 12"  
Longitude 81° 46' 35"

**Transmitter:** Approx. 1.5-mi. N of intersection of County Rtes. 31 & 38, Putnam County.

**Digital Facilities:** Channel No. 39 (320-626 MHz). Power: 1000-kw max. visual. Antenna: 1148-ft above av. terrain, 909-ft. above ground, 1929-ft. above sea level.

Latitude 38° 28' 12"  
Longitude 86° 46' 35"

**FCC Digital File Number:** BPCDT-990513KH. Granted: February 22, 2001.

**Note:** Latitude and longitude coordinates shown are based on the North American Datum of 1927 (NAD 27) as currently required by the Mass Media Bureau of the FCC.

**Ownership:** ION Media Networks Inc. (Group Owner).

**Began Operation:** August 31, 1998. Transfer of control to present owner by William L. Kepper approved by FCC October 28, 1998.

**Represented (legal):** Baker & Hostetler LLP.

**Represented (engineering):** duTrail, Lundin & Rackley Inc.

**Personnel:**

Stephen Appel, Regional Vice President.

Gene Monday, Chief Engineer.

Steven Stanley, Business & Traffic Manager.

**Rates:** On request.

**City of License:** Charleston. **Station DMA:** Charleston-Huntington, WV. **Rank:** 65.



Circulation © 2006 Nielsen. Coverage based on Nielsen study.

GrandTotal	Cable TV Households	Non-cable TV Households	Total TV Households
Estimated Station Totals *	307,140	46,690	353,830
Average Weekly Circulation (2006)	34,474	3,008	37,482
Average Daily Circulation (2006)			7,914
Station DMA Total	Cable TV Households	Non-cable TV Households	Total TV Households
Estimated Station Totals *	292,090	39,320	331,410
Average Weekly Circulation (2006)	33,270	2,640	35,910
Average Daily Circulation (2006)			7,488
Other DMA Total	Cable TV Households	Non-cable TV Households	Total TV Households
Estimated Station Totals *	15,050	7,370	22,420
Average Weekly Circulation (2006)	1,204	368	1,572
Average Daily Circulation (2006)			426

\*Estimated station totals are sums of the Nielsen TV and Cable TV household estimates for each county in which the station registers viewing of more than 5% as per the Nielsen Survey Methods.



**WVAH-DT**

**Ch. 19**

**Network Service:** FOX.

**Grantee:** WVAH Licensee LLC, 2000 W. 41st St., Baltimore, MD 21211.

**Studio:** 11 Broadcast Plaza, Huntington, WV 25526.

**Mailing Address:** 11 Broadcast Plaza, Hurricane, WV 25526.

**Phone:** 304-757-0011. **Fax:** 304-757-7533.

**Web Site:** <http://www.wvah.com>

**Technical Facilities:** Channel No. 19 (500-506 MHz). Authorized power: 475-kw max. visual, aural. Antenna: 1687-ft above av. terrain, 1418-ft. above ground, 2467-ft. above sea level.

Latitude	38°	24'	28"
Longitude	81°	54'	13"

**Note:** Latitude and longitude coordinates shown are based on the North American Datum of 1927 (NAD 27) as currently required by the Mass Media Bureau of the FCC.

**Ownership:** Cunningham Broadcasting Corp. (Group Owner).

**Began Operation:** Station operating; no on-air date.

**Represented (sales):** Millennium Sales & Marketing.

**Personnel:**

Alan Frank, General Manager.

Harold Cooper, Sales Director.

Bob Butterfield, Local Sales Manager.

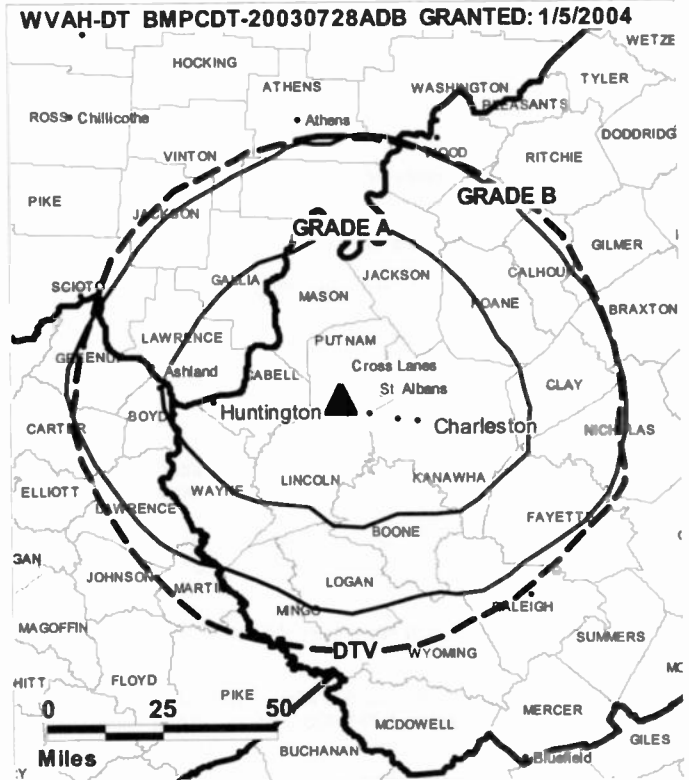
Raymond Beckner, Engineering Director.

Tim Fink, Business Manager.

Lori Margurt, Program Director.

Mindy Bradley, Marketing Director.

Paul Fox, Promotion Director.



© 2007 Warren Communications News

Bob Bratton, Production Manager.

Lisa Bradley, Public Service Director.

**City of License:** Charleston. **Station OMA:** Charleston-Huntington, WV. **Rank:** 65.

**Nielsen Data:** Not available.

**WVAH-TV**

**Ch. 11**

**Network Service:** FOX.

**Licensee:** WVAH Licensee LLC, 2000 W. 41st St., Baltimore, MD 21211.

**Studio:** 11 Broadcast Plaza, Hurricane, WV 25526.

**Mailing Address:** 11 Broadcast Plaza, Hurricane, WV 25526.

**Phone:** 304-757-0011. **Fax:** 304-757-7533.

**Web Site:** <http://www.wvah.com>

**Technical Facilities:** Channel No. 11 (198-204 MHz). Authorized power: 51-kw visual, 5.1-kw aural. Antenna: 1722-ft above av. terrain, 1551-ft. above ground, 2522-ft. above sea level.

Latitude 38° 25' 15"  
Longitude 81° 55' 27"

Holds CP for change to 52.4-kw visual, 1718-ft above av. terrain, 1449-ft. above ground, 2499-ft. above sea level; lat. 38° 24' 28", long. 81° 54' 13", BPCT-20030728ADD.

**Transmitter:** S side of Poplar Fork Rd., 1.53-mi. N of U.S. Rte. 60.

**Digital Facilities:** Channel No. 19 (500-506 MHz). Power: 475-kw max. visual, aural. Antenna: 1687-ft above av. terrain, 1418-ft. above ground, 2467-ft. above sea level.

Latitude 38° 24' 28"  
Longitude 81° 54' 13"

**FCC Digital File Number:** BPCDT-19991101AIK. Granted: April 15, 2005.

**Note:** Latitude and longitude coordinates shown are based on the North American Datum of 1927 (NAD 27) as currently required by the Mass Media Bureau of the FCC.

**Multichannel TV Sound:** Stereo only.

**Satellite Earth Stations:** Transmitter NEC; Vidare, 4.6-meter C-band; Comtech, 5-meter C-band; Standard Communications receivers.

**LMA:** Local marketing agreement with WCHS-TV (A), Charleston.

**Ownership:** Cunningham Broadcasting Corp. (Group Owner).

**Began Operation:** September 19, 1982. Proposed sales to Sinclair Broadcast Group Inc. dismissed by FCC February 26, 2004 and September 13, 2002.

**Represented (sales):** Millennium Sales & Marketing.

**Represented (legal):** Shaw Pittman.

**Personnel:**

Alan Frank, General Manager.

Harold Cooper, Sales Director.

Bob Butterfield, Local Sales Manager.

Raymond Beckner, Engineering Director.

Tim Fink, Business Manager.

Lori Margurt, Program Director.

Mindy Bradley, Marketing Director.

Paul Fox, Promotion Director.

Bob Bratten, Production Manager.



© 2007 Warren Communications News

Lisa Bradley, Public Service Director.

**Highest 30 Sec. Rate:** \$2500.

**City of License:** Charleston. **Station DMA:** Charleston-Huntington, WV. **Rank:** 65.

Circulation © 2006 Nielsen. Coverage based on Nielsen study.

GrandTotal	Cable TV Households	Non-cable TV Households	Total TV Households
Estimated Station Totals *	469,350	182,940	652,290
Average Weekly Circulation (2006)	220,452	72,421	292,873
Average Daily Circulation (2006)			100,872
Station DMA Total	Cable TV Households	Non-cable TV Households	Total TV Households
Estimated Station Totals *	309,810	155,900	465,710
Average Weekly Circulation (2006)	164,635	68,521	233,156
Average Daily Circulation (2006)			84,965
Other DMA Total	Cable TV Households	Non-cable TV Households	Total TV Households
Estimated Station Totals *	159,540	27,040	186,580
Average Weekly Circulation (2006)	55,817	3,900	59,717
Average Daily Circulation (2006)			15,907

\*Estimated station totals are sums of the Nielsen TV and Cable TV household estimates for each county in which the station registers viewing of more than 5% as per the Nielsen Survey Methods.

## West Virginia — Clarksburg

**WBOY-DT**

**Ch. 52**

**Network Service:** NBC.

**Grantee:** West Virginia Media Holdings LLC, Box 11848, Charleston, WV 25339.

**Studio:** 904 W. Pike St., Clarksburg, WV 26301.

**Mailing Address:** 904 W. Pike St., Clarksburg, WV 26301.

**Phone:** 304-623-3311. **Fax:** 304-624-6152.

**E-mail:** gmcnair@wboy.com

**Web Site:** <http://www.wboy.com>

**Technical Facilities:** Channel No. 52 (698-704 MHz). Authorized power: 324-kw max. visual, aural. Antenna: 820-ft above av. terrain, 532-ft. above ground, 1984-ft. above sea level.

Latitude	39°	17'	06"
Longitude	80°	19'	47"

**Note:** Latitude and longitude coordinates shown are based on the North American Datum of 1927 (NAD 27) as currently required by the Mass Media Bureau of the FCC.

**Ownership:** West Virginia Media Holdings LLC (Group Owner).

**Began Operation:** Station operating under Special Temporary Authority at 3.14-kw max. visual; no on-air date.

**Represented (sales):** Pety Television Inc.

**Personnel:**

Gary McNair, Vice President & General Manager.

Dave Stingo, General Sales Manager.

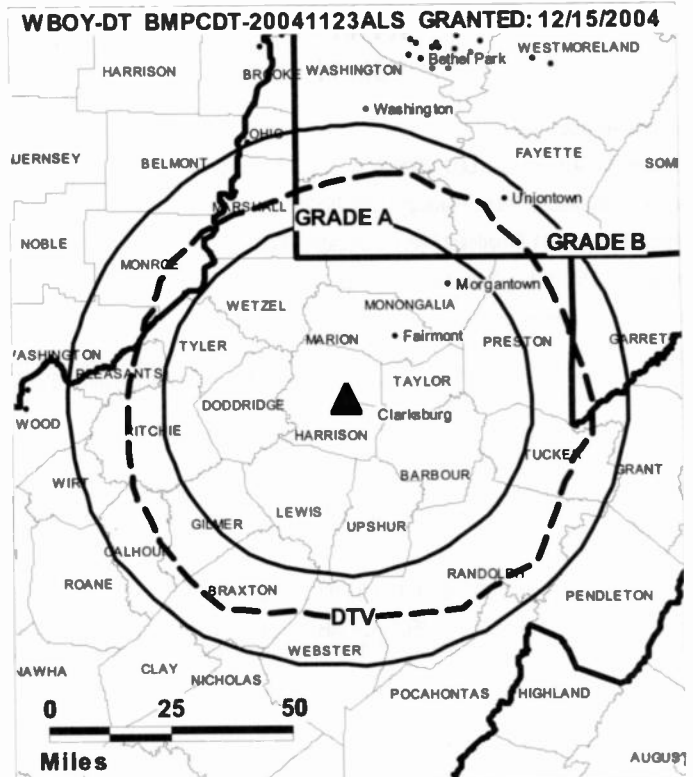
Robert Calvert, Vice President of Statewide Sales.

Jim Platzer, News Director.

Robert Hardman, Chief Engineer.

Tom Gaudino, Business Manager.

Amanda Leaseburg, Promotions Manager.



© 2007 Warren Communications News

Shawn Geiger, Production Manager.

Virginia Richison, Traffic Manager.

**City of License:** Clarksburg. **Station OMA:** Clarksburg-Weston, WV. **Rank:** 166.

**Nielsen Data:** Not available.

# West Virginia — Clarksburg

## WBOY-TV Ch. 12

**Network Service:** NBC.

**Licensee:** West Virginia Media Holdings LLC, Box 11848, Charleston, WV 25339.

**Studio:** 904 W. Pike St., Clarksburg, WV 26301.

**Mailing Address:** 904 W. Pike St., Clarksburg, WV 26301.

**Phone:** 304-623-3311. **Fax:** 304-624-6152.

**E-mail:** gmcnair@wboy.com

**Web Site:** http://www.wboy.com

**Technical Facilities:** Channel No. 12 (204-210 MHz). Authorized power: 265-kw visual, 26.2-kw aural. Antenna: 860-ft above av. terrain, 572-ft. above ground, 2024-ft. above sea level.

Latitude 39° 17' 06"  
Longitude 80° 19' 47"

**Transmitter:** Pinnickinnick Mountain.

**Digital Facilities:** Channel No. 52 (698-704 MHz). Power: 324-kw max. visual, aural. Antenna: 820-ft above av. terrain, 532-ft. above ground, 1984-ft. above sea level.

Latitude 39° 17' 06"  
Longitude 80° 19' 47"

**FCC Digital File Number:** BPCDT-19991029AEU. Granted: December 15, 2004.

**Note:** Latitude and longitude coordinates shown are based on the North American Datum of 1927 (NAD 27) as currently required by the Mass Media Bureau of the FCC.

**Multichannel TV Sound:** Stereo only.

**SNG Mobile Dish:** TEC, .

**News Service:** AP.

**Ownership:** West Virginia Media Holdings LLC (Group Owner).

**Began Operation:** November 17, 1957. Sale to present owner by Hearst-Argyle Television Inc. approved by FCC October 25, 2001 (Television Digest, Vol.41:38). Sale to Hearst-Argyle Television Inc. by Imes Communications approved by FCC April 26, 2001. Sale to Imes Communications by Fortnightly Corp. (Marion R. Ascoli, Max Ascoli & Nathan W. Levin) approved by FCC November 5, 1976. Sale to Fortnightly Corp. by Rust Craft Broadcasting Co. approved by FCC March 11, 1964 (Television Digest, Vol. 3:12, 46; 4:11). Sale to Rust Craft Broadcasting Co. Inc. by WSTV Inc. approved by FCC 1961-1962.

**Represented (sales):** Petry Television Inc.

**Represented (legal):** Brooks, Pierce, McLendon, Humphrey & Leonard LLP.

**Represented (engineering):** duTreil, Lundin & Rackley Inc.

**Personnel:**

**Gary McNair,** Vice President & General Manager.

**Dave Stingo,** General Sales Manager.

**Robert Calvert,** Vice President of Statewide Sales.

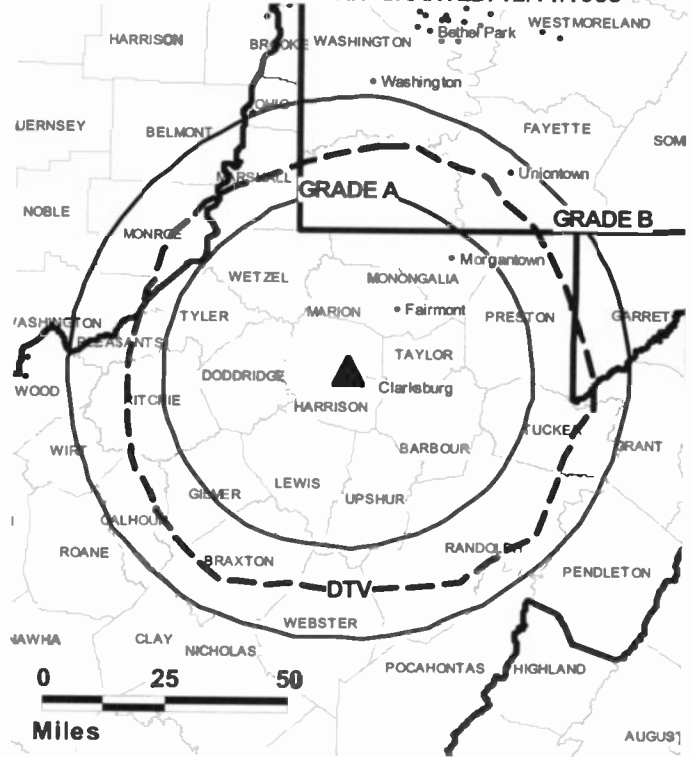
**Jim Platzer,** News Director.

**Robert Hardman,** Chief Engineer.

**Tom Gaudino,** Business Manager.

**Amanda Leaseburg,** Promotions Manager.

### WBOY-TV BPCT-19850906KH GRANTED: 12/11/1985



© 2007 Warren Communications News

**Shawn Geiger,** Production Manager.

**Virginia Richison,** Traffic Manager.

**Highest 30 Sec. Rate:** \$700.

**City of License:** Clarksburg. **Station DMA:** Clarksburg-Weston, WV. **Rank:** 166.

Circulation © 2006 Nielsen. Coverage based on Nielsen study.

GrandTotal	Cable TV Households	Non-cable TV Households	Total TV Households
Estimated Station Totals *	121,050	71,330	192,380
Average Weekly Circulation (2006)	79,175	22,289	101,464
Average Daily Circulation (2006)			59,973
Station DMA Total	Cable TV Households	Non-cable TV Households	Total TV Households
Estimated Station Totals *	68,690	37,340	106,030
Average Weekly Circulation (2006)	56,115	17,730	73,845
Average Daily Circulation (2006)			45,269
Other DMA Total	Cable TV Households	Non-cable TV Households	Total TV Households
Estimated Station Totals *	52,360	33,990	86,350
Average Weekly Circulation (2006)	23,060	4,559	27,619
Average Daily Circulation (2006)			14,704

\*Estimated station totals are sums of the Nielsen TV and Cable TV household estimates for each county in which the station registers viewing of more than 5% as per the Nielsen Survey Methods.

# West Virginia — Clarksburg

**WVFX**  
**Ch. 46**

**Network Service:** FOX.

**Licensee:** Davis Television Clarksburg LLC, 2121 Avenue of the Stars, Suite 2800, Los Angeles, CA 90067.

**Studio:** 775 W. Pike St., Clarksburg, WV 26301.

**Mailing Address:** 775 W. Pike St., Clarksburg, WV 26301.

**Phone:** 304-622-9839; 304-623-5782. **Fax:** 304-623-9021.

**E-mail:** bstanton@wvfx.com

**Web Site:** http://www.wvfx.com

**Technical Facilities:** Channel No. 46 (662-668 MHz). Authorized power: 156-kw max. visual, 15.6-kw aural. Antenna: 796-ft above av. terrain, 632-ft. above ground, 1992-ft. above sea level.

Latitude 39° 18' 02"  
Longitude 80° 20' 37"

**Transmitter:** N. 16th Extended, Clarksburg.

**Digital Facilities:** Channel No. 10 (192-198 MHz). Power: 30-kw visual. Antenna: 771-ft above av. terrain, 594-ft. above ground, 1955-ft. above sea level.

Latitude 39° 18' 02"  
Longitude 80° 20' 37"

**FCC Digital File Number:** BPCDT-19991028AEH. Granted: February 10, 2003.

**Note:** Latitude and longitude coordinates shown are based on the North American Datum of 1927 (NAD 27) as currently required by the Mass Media Bureau of the FCC.

**Satellite Earth Stations:** Transmitter Townsend; Paradigm, 3.7-meter; Scientific-Atlanta, 5-meter; DX Antenna receivers.

**Ownership:** Davis Television Inc. (Group Owner).

**Began Operation:** February 8, 1981. Sale to present owner by Channel 49 Acquisition Corp. approved by FCC November 24, 1998. Sale to Channel 49 Acquisition Corp. by Christian Communications Center Inc. approved by FCC July 2, 1998.

**Represented (sales):** Blair Television.

**Represented (legal):** Leventhal, Senter & Lerman PLLC.

**Personnel:**

Bill Stanton, General Manager.

Jed Drenning, General & National Sales Manager.

Hank Vest, Chief Engineer.

Brian Bozarth, Business Manager.

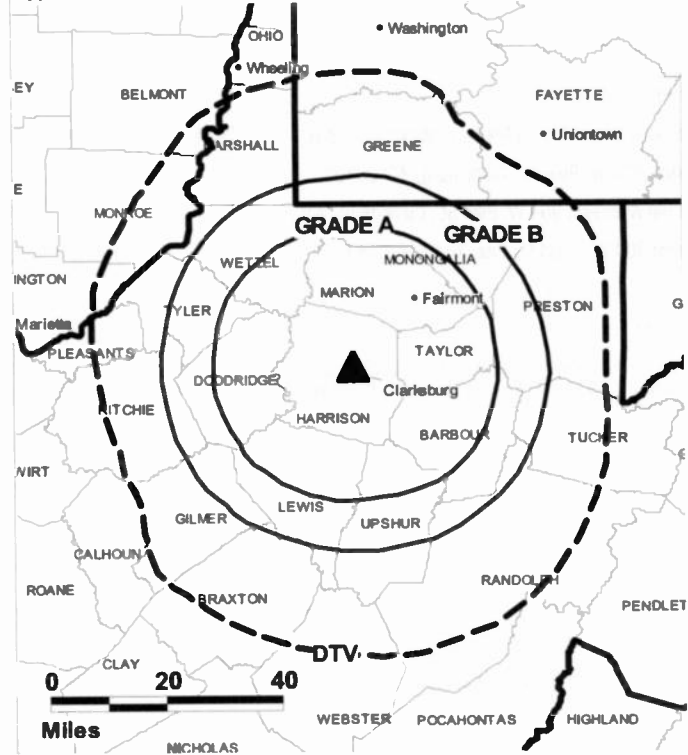
Cindy Jones, Program & Promotion Director.

Larry Mars, Production Manager.

Ralph Walsh, Traffic Manager.

**Highest 30 Sec. Rate:** \$150.

**WVFX BPCT-19801222KH GRANTED: 4/14/1981**



© 2007 Warren Communications News

**City of License:** Clarksburg. **Station DMA:** Clarksburg-Weston, WV. **Rank:** 166.

Circulation © 2006 Nielsen. Coverage based on Nielsen study.

GrandTotal	Cable TV Households	Non-cable TV Households	Total TV Households
Estimated Station Totals *	94,520	37,340	131,860
Average Weekly Circulation (2006)	36,857	6,481	43,338
Average Daily Circulation (2006)			12,219
Station DMA Total	Cable TV Households	Non-cable TV Households	Total TV Households
Estimated Station Totals *	64,410	37,340	101,750
Average Weekly Circulation (2006)	29,321	6,481	35,802
Average Daily Circulation (2006)			10,807
Other DMA Total	Cable TV Households	Non-cable TV Households	Total TV Households
Estimated Station Totals *	30,110	0	30,110
Average Weekly Circulation (2006)	7,536	0	7,536
Average Daily Circulation (2006)			1,412

\*Estimated station totals are sums of the Nielsen TV and Cable TV household estimates for each county in which the station registers viewing of more than 5% as per the Nielsen Survey Methods.

**WVFX-DT**  
**Ch. 10**

**Network Service:** CW, FOX.

**Grantee:** Davis Television Clarksburg LLC, 2121 Avenue of the Stars, Suite 2800, Los Angeles, CA 90067.

**Studio:** 775 W. Pike St., Clarksburg, WV 26301.

**Mailing Address:** 775 W. Pike St., Clarksburg, WV 26301.

**Phone:** 304-622-9839. **Fax:** 304-623-9021.

**E-mail:** bstaton@wvfx.com

**Web Site:** <http://www.wvfx.com>

**Technical Facilities:** Channel No. 10 (192-198 MHz). Authorized power: 30-kw visual. Antenna: 771-ft above av. terrain, 594-ft. above ground, 1955-ft. above sea level.

Latitude	39°	18'	02"
Longitude	80°	20'	37"

**Note:** Latitude and longitude coordinates shown are based on the North American Datum of 1927 (NAD 27) as currently required by the Mass Media Bureau of the FCC.

**Ownership:** Davis Television Inc. (Group Owner).

**Began Operation:** Station operating under Special Temporary Authority at 0.024-kw visual; no on-air date

**Represented (sales):** Blair Television.

**Personnel:**

**Bill Stanton, General Manager.**

**Jed Drenning, General & National Sales Manager.**

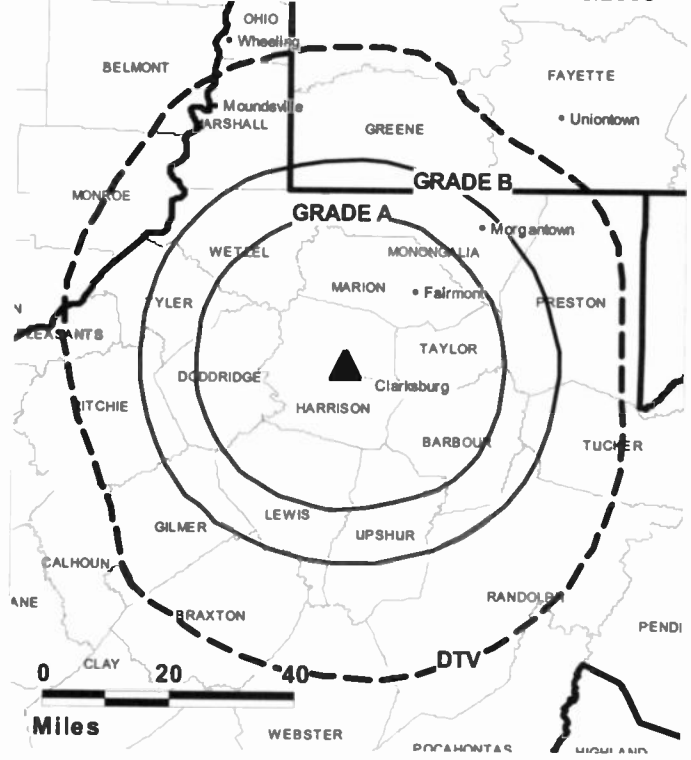
**Hank Vest, Chief Engineer.**

**Brian Bozarth, Business Manager.**

**Cindy Jones, Program & Promotion Director.**

**Larry Mars, Production Manager.**

**WVFX-DT BMPCDT-20020930AAV GRANTED: 2/10/2003**



© 2007 Warren Communications News

**Ralph Walsh, Traffic Manager.**

**City of License:** Clarksburg. **Station DMA:** Clarksburg-Weston, WV. **Rank:** 166.

**Nielsen Data:** Not available.

## West Virginia — Huntington

**WOWK-DT**

**Ch. 47**

**Network Service:** CBS.

**Grantee:** West Virginia Media Holdings LLC, Box 11848, Charleston, WV 25339.

**WOWK-DT:** 13 Kanawha Blvd. W, Suite 300, Charleston, WV 25302; **WOWK-TV:** 555 5th Ave., Huntington, WV 25701.

**Mailing Address:** 555 5th Ave., Huntington, WV 25701.

**Phone:** 304-525-1313 (Huntington); 304-343-1313 (Charleston).

**Fax:** 304-529-4910 (Huntington).

**E-mail:** news@wowktv.com

**Web Site:** http://www.wowktv.com

**Technical Facilities:** Channel No. 47 (668-674 MHz). Authorized power: 562-kw max. visual, aural. Antenna: 1299-ft above av. terrain, 1068-ft. above ground, 2039-ft. above sea level.

Latitude	38°	30'	20.8"
Longitude	82°	12'	32.8"

**Note:** Latitude and longitude coordinates shown are based on the North American Datum of 1927 (NAD 27) as currently required by the Mass Media Bureau of the FCC.

**Ownership:** West Virginia Media Holdings LLC (Group Owner).

**Began Operation:** Station operating under Special Temporary Authority at 7.57-kw max. visual; no on-air date.

**Represented (sales):** Pety Television Inc.

### Personnel:

**Bray Cary**, General Manager.

**Chris Leister**, General Sales Manager.

**Brent Cowen**, Local Sales Manager.

**Scott Sterling**, National Sales Manager.

**Charlotte Cowen**, Regional Sales Manager.

**Rod Fowler**, News Director.

**Warren Kunkle**, Chief Engineer.

**Peggy Payne**, Business Manager.

**WOWK-DT BMPCDT-20050815ADW GRANTED: 10/13/2005**



© 2007 Warren Communications News

**M. J. Coss**, Program Director.

**John Fawcett**, Promotion Manager.

**Allen Payne**, Production Manager.

**Elizabeth Melvin**, Traffic Manager.

**City of License:** Huntington. **Station OMA:** Charleston-Huntington, WV. **Rank:** 65.

**Nielsen Oata:** Not available.

# West Virginia — Huntington

## WOWK-TV

Ch. 13

**Network Service:** CBS.

**Licensee:** West Virginia Media Holdings LLC, Box 11848, Charleston, WV 25339.

**WOWK-DT:** 13 Kanawha Blvd. W, Suite 300, Charleston, WV 25302; **WOWK-TV:** 555 5th Ave., Huntington, WV 25701.

**Mailing Address:** 555 5th Ave., Huntington, WV 25701.

**Phone:** 304-525-1313. **Fax:** 304-529-4910 (Huntington).

**E-mail:** news@wowktv.com

**Web Site:** http://www.wowktv.com

**Technical Facilities:** Channel No. 13 (210-216 MHz). Authorized power: 114.8-kw visual, aural. Antenna: 1358-ft above av. terrain, 1126-ft. above ground, 2097-ft. above sea level.

Latitude 38° 30' 20.80"  
Longitude 82° 12' 32.80"

**Digital Facilities:** Channel No. 47 (668-674 MHz). Power: 562-kw max. visual, aural. Antenna: 1299-ft above av. terrain, 1068-ft. above ground, 2039-ft. above sea level.

Latitude 38° 30' 20.8"  
Longitude 82° 12' 32.8"

**FCC Digital File Number:** BPCDT-20000501AFA. Granted: October 13, 2005.

**Note:** Latitude and longitude coordinates shown are based on the North American Datum of 1927 (NAD 27) as currently required by the Mass Media Bureau of the FCC.

**Multichannel TV Sound:** Stereo only.

**Satellite Earth Stations:** Transmitter RCA; Scientific-Atlanta, 7-meter C-band; RCA, 3.5-meter Ku-band; ChannelMaster, 3.5-meter C-band; Comtech, 3.8-meter Ku-band; Scientific-Atlanta, 4.6-meter C-band; Standard Communications, Scientific-Atlanta, M/A-Com, ChannelMaster receivers.

**SNG Mobile Dish:** BAF, 2.5-meter Ku-band.

**News Services:** CNN Newsource, CBS Newspath, AP.

**Ownership:** West Virginia Media Holdings LLC (Group Owner).

**Began Operation:** October 2, 1955. Sale to present owner by SJL Communications LP approved by FCC April 8, 2002. Sale to SJL Communications LP by Gateway Communications approved by FCC October 27, 2000. Sale to Gateway Communications by Reeves Telecom approved by FCC September 13, 1974. Sale to Reeves by Cowles Broadcasting Co. approved by FCC December 21, 1960. Sale to Cowles by S. J. Hyman theatre interests approved by FCC June 20, 1956.

**Represented (sales):** Petry Television Inc.

**Represented (legal):** Bryan Cave LLP.

**Represented (engineering):** Cohen Dippell & Everist PC.

**Personnel:**

Bray Cary, General Manager.

Chris Leister, General Sales Manager.

Brent Cowen, Local Sales Manager.

Scott Sterling, National Sales Manager.

Charlette Cowen, Regional Sales Manager.

Rod Fowler, News Director.

Warren Kunkle, Chief Engineer.

Peggy Payne, Business Manager.

## WOWK-TV BPCT-20020516AAC GRANTED: 10/29/2002



© 2007 Warren Communications News

**M. J. Coss, Program Director.**

**John Fawcett, Promotion Manager.**

**Allen Payne, Production Manager.**

**Elizabeth Melvin, Traffic Manager.**

**Rates:** On request.

**City of License:** Huntington. **Station OMA:** Charleston-Huntington, WV. **Rank:** 65.

Circulation © 2006 Nielsen. Coverage based on Nielsen study.

GrandTotal	Cable TV Households	Non-cable TV Households	Total TV Households
Estimated Station Totals *	418,430	182,270	600,700
Average Weekly Circulation (2006)	208,818	84,306	293,124
Average Daily Circulation (2006)			129,285
Station DMA Total	Cable TV Households	Non-cable TV Households	Total TV Households
Estimated Station Totals *	308,420	157,010	465,430
Average Weekly Circulation (2006)	181,850	79,348	261,198
Average Daily Circulation (2006)			119,376
Other DMA Total	Cable TV Households	Non-cable TV Households	Total TV Households
Estimated Station Totals *	110,010	25,260	135,270
Average Weekly Circulation (2006)	26,968	4,958	31,926
Average Daily Circulation (2006)			9,909

\*Estimated station totals are sums of the Nielsen TV and Cable TV household estimates for each county in which the station registers viewing of more than 5% as per the Nielsen Survey Methods.



## West Virginia — Huntington

### WSAZ-DT Ch. 23

**Network Service:** MNT, NBC.

**Grantee:** Gray Television Licensee Inc., 1750 K St. NW, Suite 1200, Washington, DC 20006.

**Studios:** 645 5th Ave., Huntington, WV 25701; 111 Columbia Ave., Charleston, WV 25302.

**Mailing Address:** 645 5th Ave., Huntington, WV 25701.

**Phone:** 304-697-4780; 304-344-3521. **Fax:** 304-690-3061.

**E-mail:** don.ray@wsaz.com

**Web Site:** <http://www.wsaz.com>

**Technical Facilities:** Channel No. 23 (524-530 MHz). Authorized power: 724-kw max. visual. Antenna: 1318-ft above av. terrain, 1046-ft. above ground.

Latitude	38°	30'	36"
Longitude	82°	13'	10"

**Note:** Latitude and longitude coordinates shown are based on the North American Datum of 1927 (NAD 27) as currently required by the Mass Media Bureau of the FCC.

**Satellite Earth Stations:** Transmitter RCA; Pinzone, 5-meter Ku-band; Pinzone, 5-meter C-band; SatCom, 5.5-meter C-band; Pinzone, M/A-Com, Harris, DX Engineering receivers.

**Ownership:** Gray Television Inc. (Group Owner).

**Began Operation:** Station operating under Special Temporary Authority at 724-kw max. visual; no on-air date.

**Represented (legal):** Womble, Carlyle, Sandridge & Rice PLLC.

**Represented (sales):** Eagle Television Sales.

#### Personnel:

**Donald Ray**, Vice President & General Manager.

**Jack Deakin**, Charleston Station Manager.

**Rebecca Swan**, General Sales Manager.

**Charlie Boush**, National Sales Manager.

**Maribeth Anderson**, News Manager.



© 2007 Warren Communications News

**Aaron Withrow**, Engineering Manager.

**Barbara Gunn**, Controller.

**Edwin Lake**, Production & Promotions Manager.

**City of License:** Huntington. **Station DMA:** Charleston-Huntington, WV. **Rank:** 65.

**Nielsen Data:** Not available.

# West Virginia — Huntington

## WSAZ-TV Ch. 3

**Network Service:** NBC.

**Licensee:** Gray Television Licensee Inc., 1750 K St. NW, Suite 1200, Washington, DC 20006.

**Studios:** 111 Columbia Ave., Charleston, WV 25302; 645 5th Ave., Huntington, WV 25701.

**Mailing Address:** 645 5th Ave., Huntington, WV 25701.

**Phone:** 304-697-4780; 304-344-3521. **Fax:** 304-690-3061.

**E-mail:** don.ray@wsaz.com

**Web Site:** http://www.wsaz.com

**Technical Facilities:** Channel No. 3 (60-66 MHz). Authorized power: 42.7-kw visual, 4.27-kw aural. Antenna: 1273-ft above av. terrain, 1007-ft. above ground, 2021-ft. above sea level.

Latitude 38° 30' 36"  
Longitude 82° 13' 10"

**Transmitter:** Barker's Ridge.

**Digital Facilities:** Channel No. 23 (524-530 MHz). Power: 724-kw max. visual. Antenna: 1318-ft above av. terrain, 1046-ft. above ground.

Latitude 38° 30' 36"  
Longitude 82° 13' 10"

**FCC Digital File Number:** BPCDT-19991029AFE. Granted: January 30, 2002.

**Note:** Latitude and longitude coordinates shown are based on the North American Datum of 1927 (NAD 27) as currently required by the Mass Media Bureau of the FCC.

**Multichannel TV Sound:** Stereo and separate audio program.

**Satellite Earth Stations:** Transmitter RCA; Pinzone, 5-meter Ku-band; Pinzone, 5-meter C-band; SatCom, 5.5-meter C-band; Pinzone, M/A-Corn, Harris, DX Engineering receivers.

**News Services:** NBC News Channel, AP.

**Ownership:** Gray Television Inc. (Group Owner).

**Began Operation:** October 14, 1949. Sale to present owner by Emmis Communications Corp. approved by FCC November 29, 2005. Sale to Emmis Communications Corp. by Lee Enterprises Inc. approved by FCC September 27, 2000. Sale to Lee Enterprises Inc. by Capital Cities Broadcasting approved by FCC February 1971. Previous sale by Goodwill Stations Inc. approved by FCC July 29, 1964. Sale to Goodwill Stations by Huntington Publishing Co. & Mrs. Eugene Katz approved by FCC March 20, 1961.

**Represented (sales):** Eagle Television Sales.

**Represented (legal):** Womble, Carlyle, Sandridge & Rice PLLC.

**Personnel:**

Donald Ray, Vice President & General Manager.

Jack Deakin, Charleston Station Manager.

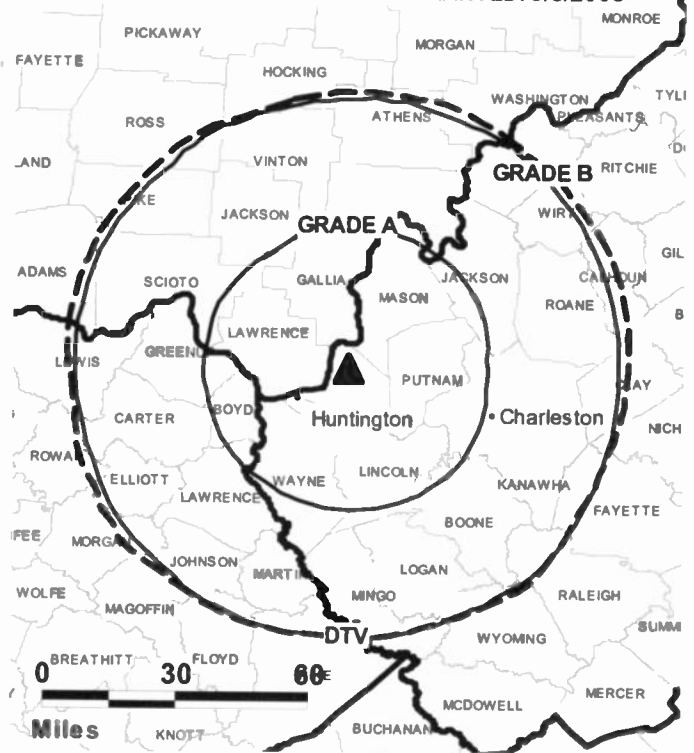
Rebecca Swan, General Sales Manager.

Charlie Boush, National Sales Manager.

Marlbeth Anderson, News Manager.

Aaron Withrow, Engineering Manager.

### WSAZ-TV BMLCT-20040924AGN GRANTED: 5/6/2005



© 2007 Warren Communications News

Barbara Gunn, Controller.

Edwin Lake, Production & Promotions Manager.

**Highest 30 Sec. Rate:** \$2000.

**City of License:** Huntington. **Station DMA:** Charleston-Huntington, WV. **Rank:** 65.

Circulation © 2006 Nielsen. Coverage based on Nielsen study.

GrandTotal	Cable TV Households	Non-cable TV Households	Total TV Households
Estimated Station Totals *	444,590	194,700	639,290
Average Weekly Circulation (2006)	231,455	115,360	346,815
Average Daily Circulation (2006)			210,538

Station DMA Total	Cable TV Households	Non-cable TV Households	Total TV Households
Estimated Station Totals *	310,180	157,010	467,190
Average Weekly Circulation (2006)	197,909	107,395	305,304
Average Daily Circulation (2006)			194,654

Other DMA Total	Cable TV Households	Non-cable TV Households	Total TV Households
Estimated Station Totals *	134,410	37,690	172,100
Average Weekly Circulation (2006)	33,546	7,965	41,511
Average Daily Circulation (2006)			15,884

\*Estimated station totals are sums of the Nielsen TV and Cable TV household estimates for each county in which the station registers viewing of more than 5% as per the Nielsen Survey Methods.

West Virginia — Lewisburg

**WVNS-DT**  
**(formerly WVSX-DT)**  
**Ch. 8**

**Network Service:** CBS.

**Grantee:** West Virginia Media Holdings LLC, PO Box 11848, Charleston, WV 25339.

**Studio:** 141 Old Cline Rd., Ghent, WV 25843.

**Mailing Address:** PO Box 509, Ghent, WV 25843.

**Phone:** 304-787-5959. **Fax:** 304-787-2440.

**E-mail:** fbarnes@wvns.com

**Web Site:** <http://www.cbs59.com>

**Technical Facilities:** Channel No. 8 (180-186 MHz). Authorized power: 3.86-kw visual, aural. Antenna: 1893-ft above av. terrain, 256-ft. above ground, 4131-ft. above sea level.

Latitude	37°	46'	22"
Longitude	80°	42'	25"

**Note:** Latitude and longitude coordinates shown are based on the North American Datum of 1927 (NAD 27) as currently required by the Mass Media Bureau of the FCC.

**Ownership:** West Virginia Media Holdings LLC (Group Owner).

**Began Operation:** August 1, 2005.

**Represented (legal):** Willkie Farr & Gallagher.

**Represented (sales):** Petry Television Inc.

**Personnel:**

**Frank Barnes,** General Manager.

**Sue Bosio,** Director, Operations.

**Jack Scott,** General Sales Manager.

**Christy Buckland,** News Director.

**Gary Kirk,** Chief Engineer.

**Ethel Bivins,** Business Manager & Controller.

**WVNS-DT B MPCDT-20040608ABO GRANTED: 7/14/2004**



© 2007 Warren Communications News

**John Fawcett,** Program & Promotion Director.

**Donnie Aliff,** Production Manager.

**Cyndi Patrick,** Traffic Manager.

**City of License:** Lewisburg. **Station DMA:** Bluefield-Beckley-Oak Hill, WV. **Rank:** 150.

**Nielsen Data:** Not available.

**WVNS-TV**  
Ch. 59

**Network Service:** CBS.

**Licensee:** West Virginia Media Holdings LLC, Box 11848, Charleston, WV 25339.

**Studio:** 141 Old Cline Rd., Ghent, WV 25843.

**Mailing Address:** Box 509, Ghent, WV 25843.

**Phone:** 304-787-5959. **Fax:** 304-787-2440.

**E-mail:** fbames@wvns.com

**Web Site:** http://www.cbs59.com

**Technical Facilities:** Channel No. 59 (740-746 MHz). Authorized power: 1910-kw max. visual. Antenna: 1863-ft above av. terrain, 220-ft. above ground, 4098-ft. above sea level.

Latitude 37° 46' 22"  
Longitude 80° 42' 25"

**Transmitter:** Keeney Knob.

**Digital Facilities:** Channel No. 8 (180-186 MHz). Power: 3.86-kw visual, aural. Antenna: 1893-ft above av. terrain, 256-ft. above ground, 4131-ft. above sea level.

Latitude 37° 46' 22"  
Longitude 80° 42' 25"

**FCC Digital File Number:** BMPCDT-20030107AAO. Granted: July 14, 2004.

**Note:** Latitude and longitude coordinates shown are based on the North American Datum of 1927 (NAD 27) as currently required by the Mass Media Bureau of the FCC.

**Ownership:** West Virginia Media Holdings LLC (Group Owner).

**Began Operation:** August 11, 1995. Station went off air in early 1996; resumed operation December 21, 1996. Sale to present owner by High Mountain Broadcasting Corp. approved by FCC January 9, 2003. Sale to High Mountain Broadcasting Corp. by WVGTV Television Corp. approved by FCC April 4, 1996.

**Represented (legal):** Willkie Farr & Gallagher.

**Represented (sales):** Petry Television Inc.

**Personnel:**

Frank Barnes, General Manager.

Sue Bosio, Director, Operations.

Jack Scott, General Sales Manager.

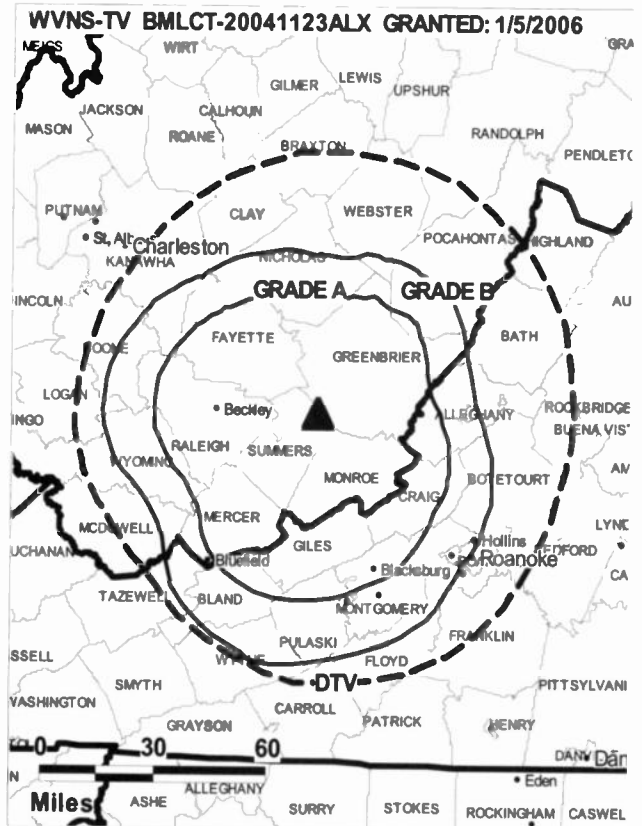
Christy Buckland, News Director.

Gary Kirk, Chief Engineer.

Ethel Bivins, Business Manager.

John Fawcett, Program & Promotion Director.

Donnie Aliff, Production Manager.



Cyndi Patrick, Traffic Manager.

**Rates:** On request.

**City of License:** Lewisburg. **Station DMA:** Bluefield-Beckley-Oak Hill, WV. **Rank:** 150.

Circulation © 2006 Nielsen. Coverage based on Nielsen study.

GrandTotal	Cable TV Households	Non-cable TV Households	Total TV Households
Estimated Station Totals *	103,830	10,450	114,280
Average Weekly Circulation (2006)	51,777	1,201	52,978
Average Daily Circulation (2006)			18,880
Station DMA Total	Cable TV Households	Non-cable TV Households	Total TV Households
Estimated Station Totals *	103,830	10,450	114,280
Average Weekly Circulation (2006)	51,777	1,201	52,978
Average Daily Circulation (2006)			18,880

\*Estimated station totals are sums of the Nielsen TV and Cable TV household estimates for each county in which the station registers viewing of more than 5% as per the Nielsen Survey Methods.

# West Virginia — Martinsburg

**WVPX**

**Ch. 60**

**Network Service:** ION.

**Licensee:** Paxson Washington-60 License Inc., 601 Clearwater Park Rd., West Palm Beach, FL 33401-6233.

**Studio:** 211 Discovery Rd., Suite 1, Martinsburg, WV 25401.

**Mailing Address:** 211 Discovery Rd., Suite 1, Martinsburg, WV 25401.

**Phone:** 304-264-9960. **Fax:** 304-264-4618.

**E-mail:** albertmcgilvray@ionmedia.tv

**Web Site:** <http://www.ionline.tv>

**Technical Facilities:** Channel No. 60 (746-752 MHz). Authorized power: 2040-kw max. visual, aural. Antenna: 984-ft above av. terrain, 200-ft. above ground, 1660-ft. above sea level.

Latitude 39° 27' 27"  
Longitude 78° 03' 52"

**Digital Facilities:** Channel No. 12 (204-210 MHz). Power: 23-kw visual. Antenna: 1030-ft above av. terrain, 243-ft. above ground.

Latitude 39° 27' 27"  
Longitude 78° 03' 52"

**FCC Digital File Number:** B MPCDT-20001227ABE. Granted: June 05, 2001.

**Note:** Latitude and longitude coordinates shown are based on the North American Datum of 1927 (NAD 27) as currently required by the Mass Media Bureau of the FCC.

**Ownership:** ION Media Networks Inc. (Group Owner).

**Began Operation:** October 1, 1991. Sale to Flying A Communications Inc. by WEWV Inc. approved by FCC June 15, 1990. Sale to Paxson Communications Corp. by Flying A Communications LP, Gary A. Rosen, Trustee approved by FCC August 23, 1995. Station went off air; resumed operation August 1, 1996. Sale to DP Media Inc. by Paxson Communications Inc. approved by FCC April 16, 1997. Sale to present owner by DP Media Inc. approved by FCC June 1, 2000.

**Represented (legal):** Dow, Lohnes & Albertson PLLC.

**Personnel:**

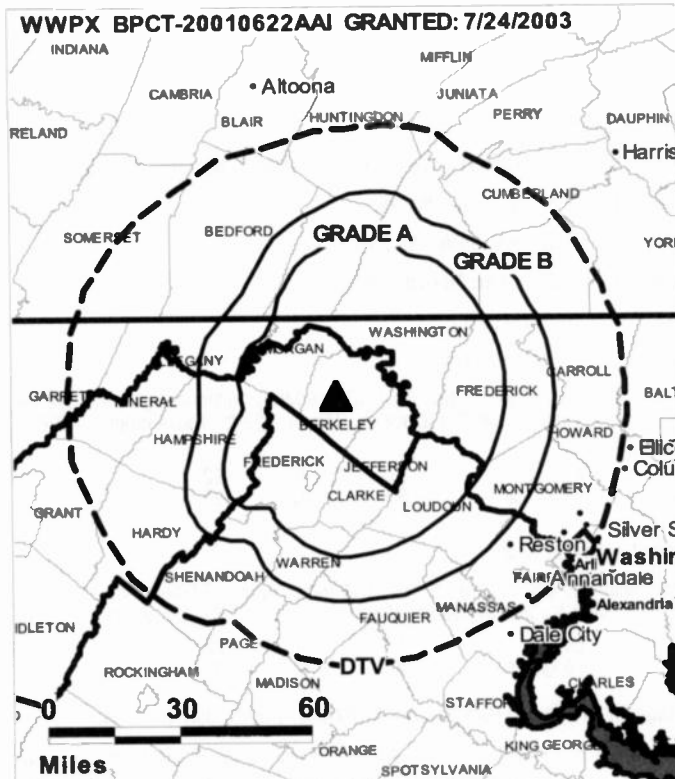
Albert McGillvray, General Manager.

Craig Robinson, General Sales Manager.

**Rates:** On request.

**City of License:** Martinsburg. **Station DMA:** Washington, DC (Hagerstown, MD).

**Rank:** 8.



© 2007 Warren Communications News

Circulation © 2006 Nielsen. Coverage based on Nielsen study.

GrandTotal	Cable TV Households	Non-cable TV Households	Total TV Households
Estimated Station Totals *	172,790	21,900	194,690
Average Weekly Circulation (2006)	23,844	3,298	27,142
Average Daily Circulation (2006)			7,145
Station DMA Total	Cable TV Households	Non-cable TV Households	Total TV Households
Estimated Station Totals *	133,540	8,640	142,180
Average Weekly Circulation (2006)	21,175	2,290	23,465
Average Daily Circulation (2006)			6,305
Other DMA Total	Cable TV Households	Non-cable TV Households	Total TV Households
Estimated Station Totals *	39,250	13,260	52,510
Average Weekly Circulation (2006)	2,669	1,008	3,677
Average Daily Circulation (2006)			840

\*Estimated station totals are sums of the Nielsen TV and Cable TV household estimates for each county in which the station registers viewing of more than 5% as per the Nielsen Survey Methods.

# West Virginia — Martinsburg

## WVPX-DT

### Ch. 12

**Network Service:** ION.

**Licensee:** Paxson Washington-60 License Inc., 601 Clearwater Park Rd., West Palm Beach, FL 33401-6233.

**Studio:** One Discovery Place, Martinsburg, WV 25401.

**Mailing Address:** 211 Discovery Rd., Suite 1, Martinsburg, WV 25401.

**E-mail:** albertmcgilvray@ionmedia.tv

**Web Site:** <http://www.ionline.tv>

**Technical Facilities:** Channel No. 12 (204-210 MHz). Authorized power: 23-kw visual. Antenna: 1030-ft above av. terrain, 243-ft. above ground.

Latitude	39°	27'	27"
Longitude	78°	03'	52"

**Note:** Latitude and longitude coordinates shown are based on the North American Datum of 1927 (NAD 27) as currently required by the Mass Media Bureau of the FCC.

**Ownership:** ION Media Networks Inc. (Group Owner).

**Began Operation:** Station operating; no on-air date.

**Personnel:**

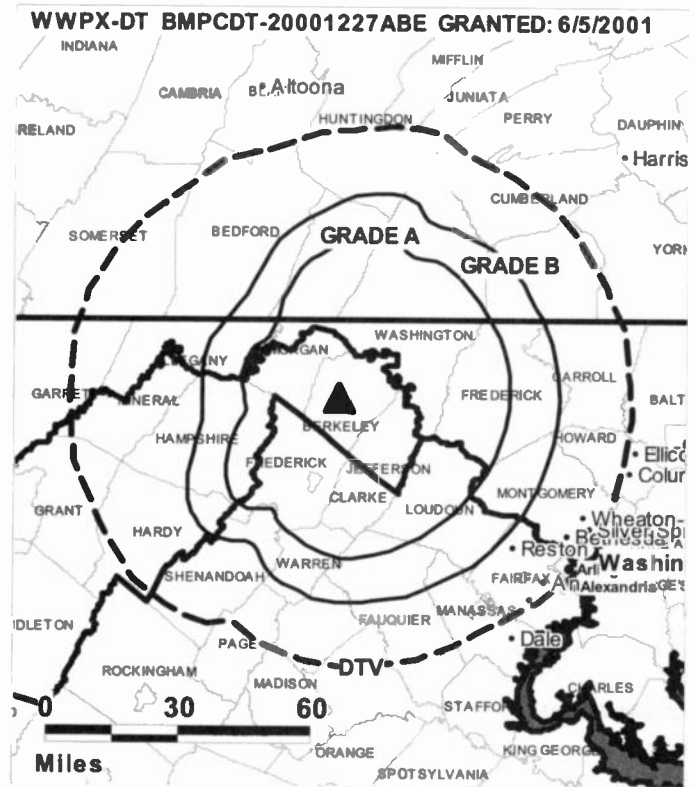
Albert McGilvray, General Manager.

Craig Robinson, General Sales Manager.

**City of License:** Martinsburg. **Station DMA:** Washington, DC (Hagerstown, MD).

**Rank:** 8.

**Nielsen Data:** Not available.



# West Virginia — Oak Hill

## WOAY-DT Ch. 50

**Network Service:** ABC.

**Grantee:** Thomas Broadcasting Co., PO Box 3001, Oak Hill, WV 25901.

**Studio:** Rte. 16 S, Oak Hill, WV 25901.

**Mailing Address:** PO Box 3001, Oak Hill, WV 25901.

**Phone:** 304-469-3361. **Fax:** 304-465-1420.

**E-mail:** amarra@woay.com; news@woay.com

**Web Site:** <http://www.woay.com>

**Technical Facilities:** Channel No. 50 (686-692 MHz). Authorized power: 1000-kw max. visual. Antenna: 774-ft above av. terrain, 674-ft. above ground.

Latitude	37°	57'	26"
Longitude	81°	09'	03"

**Note:** Latitude and longitude coordinates shown are based on the North American Datum of 1927 (NAD 27) as currently required by the Mass Media Bureau of the FCC.

**Ownership:** Thomas Broadcasting Co. (Group Owner).

**Began Operation:** Station operating under Special Temporary Authority at 0.46-kw max. visual; no on-air date.

**Represented (sales):** Continental Television Sales.

### Personnel:

**Robert R. Thomas III, President.**

**Al Marra, General Manager.**

**Mike Wilson, General & Local Sales Director.**

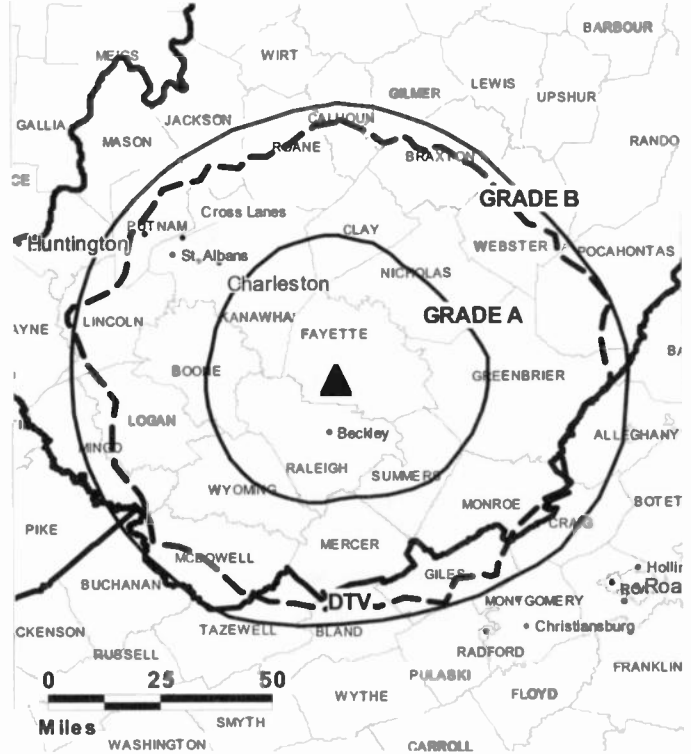
**Joe Wynne, National Sales & Traffic Manager.**

**Bert Haney, News Director.**

**Jim Martin, Chief Engineer.**

**Andy Kahle, Promotion Manager.**

WOAY-DT BPCDT-19991101AJZ GRANTED: 7/16/2001



© 2007 Warren Communications News

**Denny Large, Production Manager.**

**City of License:** Oak Hill. **Station DMA:** Bluefield-Beckley-Oak Hill, WV. **Rank:** 150.

**Nielsen Data:** Not available.

**WOAY-TV**

**Ch. 4**

**Network Service:** ABC.

**Licensee:** Thomas Broadcasting Co., PO Box 3001, Oak Hill, WV 25901.

**Studio:** Rte. 16 S, Oak Hill, WV 25901.

**Mailing Address:** PO Box 3001, Oak Hill, WV 25901.

**Phone:** 304-469-3361. **Fax:** 304-465-1420.

**E-mail:** amarra@woay.com; news@woay.com

**Web Site:** http://www.woay.com

**Technical Facilities:** Channel No. 4 (66-72 MHz). Authorized power: 100-kw visual, 20-kw aural. Antenna: 740-ft above av. terrain, 688-ft. above ground, 2683-ft. above sea level.

Latitude 37° 57' 30"  
Longitude 81° 09' 03"

**Transmitter:** U.S. Hwy. 16, 0.7-mi. S of Oak Hill city limits.

**Digital Facilities:** Channel No. 50 (686-692 MHz). Power: 1000-kw max. visual. Antenna: 774-ft above av. terrain, 674-ft. above ground.

Latitude 37° 57' 26"  
Longitude 81° 09' 03"

**FCC Digital File Number:** BPCDT-19991101AJZ. Granted: July 16, 2001.

**Note:** Latitude and longitude coordinates shown are based on the North American Datum of 1927 (NAD 27) as currently required by the Mass Media Bureau of the FCC.

**News Services:** AP, ABC NewsOne.

**Ownership:** Thomas Broadcasting Co. (Group Owner).

**Began Operation:** December 3, 1954.

**Represented (sales):** Continental Television Sales.

**Represented (legal):** Fletcher, Heald & Hildreth PLC.

**Represented (engineering):** Silliman & Silliman.

**Personnel:**

**Robert R. Thomas III,** President.

**Al Marra,** General Manager.

**Mike Wilson,** General & Local Sales Manager.

**Joe Wynne,** National Sales & Traffic Manager.

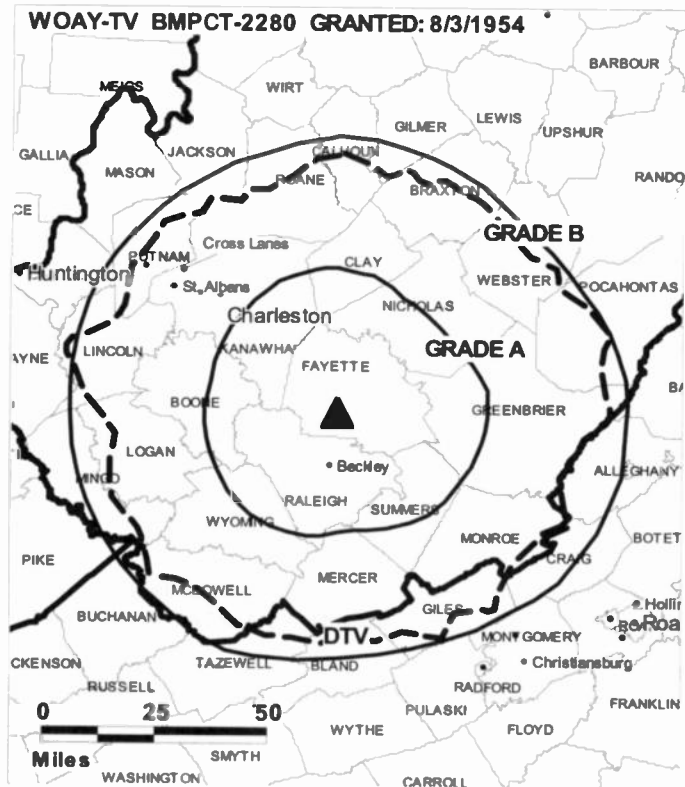
**Bert Haney,** News Director.

**Jim Martin,** Chief Engineer.

**Andy Kahle,** Promotion Manager.

**Denny Large,** Production Manager.

**Rates:** On request.



© 2007 Warren Communications News

**City of License:** Oak Hill. **Station DMA:** Bluefield-Beckley-Oak Hill, WV. **Rank:** 150.

Circulation © 2006 Nielsen. Coverage based on Nielsen study.

GrandTotal	Cable TV Households	Non-cable TV Households	Total TV Households
Estimated Station Totals *	124,750	36,980	161,730
Average Weekly Circulation (2006)	64,173	6,494	70,667
Average Daily Circulation (2006)			29,269
Station DMA Total	Cable TV Households	Non-cable TV Households	Total TV Households
Estimated Station Totals *	103,830	30,600	134,430
Average Weekly Circulation (2006)	59,534	5,505	65,039
Average Daily Circulation (2006)			27,683
Other DMA Total	Cable TV Households	Non-cable TV Households	Total TV Households
Estimated Station Totals *	20,920	6,380	27,300
Average Weekly Circulation (2006)	4,639	989	5,628
Average Daily Circulation (2006)			1,586

\*Estimated station totals are sums of the Nielsen TV and Cable TV household estimates for each county in which the station registers viewing of more than 5% as per the Nielsen Survey Methods.



# West Virginia — Parkersburg

## WTAP-DT

### Ch. 49

**Network Service:** NBC, MNT, FOX.

**Licensee:** Gray Television Licensee Inc., 1750 K St. NW, Suite 1200, Washington, DC 20005.

**Studio:** One Television Plaza, Parkersburg, WV 26101.

**Mailing Address:** One Television Plaza, Parkersburg, WV 26101.

**Phone:** 304-485-4588. **Fax:** 304-422-3920.

**E-mail:** gm@wtap.com

**Web Site:** <http://www.wtap.com>

**Technical Facilities:** Channel No. 49 (680-686 MHz). Authorized power: 47.4-kw max. visual, aural. Antenna: 633-ft above av. terrain, 440-ft. above ground, 1407-ft. above sea level.

Latitude	39°	20'	59"
Longitude	81°	33'	56"

**Note:** Latitude and longitude coordinates shown are based on the North American Datum of 1927 (NAD 27) as currently required by the Mass Media Bureau of the FCC.

**Ownership:** Gray Television Inc. (Group Owner).

**Began Operation:** January 15, 2004. High Definition.

**Represented (legal):** Wiley, Rein & Fielding.

**Represented (sales):** Continental Television Sales.

#### Personnel:

**Roger Sheppard**, Vice President & Station Manager.

**Shane Vass**, Sales Manager.

**Bruce Layman**, News Director.

**Joe Dumas**, Chief Engineer.

**Judy Lung**, Business Manager.

**Joyce Ancrle**, Program & Promotion Director.

WTAP-DT BMPCDT-20030806AAR GRANTED: 1/9/2004



**Larry White**, Production Manager.

**Jeff Nutter**, Creative Services Director.

**Tammy Lockhart**, Traffic Manager.

**City of License:** Parkersburg. **Station DMA:** Parkersburg, WV. **Rank:** 189.

**Nielsen Data:** Not available.

# West Virginia — Parkersburg

## WTAP-TV

Ch. 15

**Network Service:** NBC.

**Licensee:** Gray Television Licensee Inc., 1750 K St. NW, Suite 1200, Washington, DC 20005.

**Studio:** One Television Plaza, Parkersburg, WV 26101.

**Mailing Address:** One Television Plaza, Parkersburg, WV 26101.

**Phone:** 304-485-4588. **Fax:** 304-422-3920.

**E-mail:** gm@wtap.com

**Web Site:** http://www.wtap.com

**Technical Facilities:** Channel No. 15 (476-482 MHz). Authorized power: 220-kw max. visual, aural. Antenna: 630-ft above av. terrain, 440-ft. above ground, 1407-ft. above sea level.

Latitude 39° 20' 59"  
Longitude 81° 33' 56"

**Digital Facilities:** Channel No. 49 (680-686 MHz). Power: 47.4-kw max. visual, aural. Antenna: 633-ft above av. terrain, 440-ft. above ground, 1407-ft. above sea level.

Latitude 39° 20' 59"  
Longitude 81° 33' 56"

**FCC Digital File Number:** BPCDT-19991028ADE. Granted: January 09, 2004.

**Note:** Latitude and longitude coordinates shown are based on the North American Datum of 1927 (NAD 27) as currently required by the Mass Media Bureau of the FCC.

**News Services:** NBC News Channel, CNN Newsource, AP.

**Ownership:** Gray Television Inc. (Group Owner).

**Began Operation:** October 8, 1953. Sale to present owner by Benedek Broadcasting Co. LLC approved by FCC August 29, 2002 (Television Digest, Vol. 42:14). Sale to Benedek Broadcasting Co. LLC by CMA Communications Inc. (Robert E. Richardson, et al.), approved by FCC October 3, 1979 (Vol. 19:44). Sale to CMA Communications by R. L. Drake Co. approved by FCC November 1974. Sale to Broadcasting Services Inc. by Zanesville Times-Recorder & Signal approved by FCC November 2, 1967. Sale to Zanesville Times-Recorder & Signal by Frank Baer-Howard Chernoff group approved by FCC March 30, 1955 (Vol. 11:10, 14).

**Represented (legal):** Wiley, Rein & Fielding.

**Represented (sales):** Continental Television Sales.

**Personnel:**

**Roger Sheppard**, Vice President & Station Manager.

**Shane Vass**, Sales Manager.

**Judy Lung**, Business Manager.

**Bruce Layman**, News Director.

**Joe Dumas**, Chief Engineer.

**Joyce Ancrile**, Program & Promotion Director.

**Larry White**, Production Manager.

**Jeff Nutter**, Creative Services Director.

**Tammy Lockhart**, Traffic Manager.

### WTAP-TV BMPCT-7043 GRANTED: 9/30/1969



© 2007 Warren Communications News

**Highest 30 Sec. Rate:** \$1000.

**City of License:** Parkersburg. **Station DMA:** Parkersburg, WV. **Rank:** 189.

Circulation © 2006 Nielsen. Coverage based on Nielsen study.

GrandTotal	Cable TV Households	Non-cable TV Households	Total TV Households
Estimated Station Totals *	74,950	44,100	119,050
Average Weekly Circulation (2006)	46,452	8,416	54,868
Average Daily Circulation (2006)			34,971
Station DMA Total	Cable TV Households	Non-cable TV Households	Total TV Households
Estimated Station Totals *	48,310	15,680	63,990
Average Weekly Circulation (2006)	40,122	5,702	45,824
Average Daily Circulation (2006)			30,908
Other DMA Total	Cable TV Households	Non-cable TV Households	Total TV Households
Estimated Station Totals *	26,640	28,420	55,060
Average Weekly Circulation (2006)	6,330	2,714	9,044
Average Daily Circulation (2006)			4,063

\*Estimated station totals are sums of the Nielsen TV and Cable TV household estimates for each county in which the station registers viewing of more than 5% as per the Nielsen Survey Methods.

# West Virginia — Weston

**WDTV**  
**Ch. 5**

**Network Service:** CBS.

**Licensee:** Withers Broadcasting Co. of West Virginia, 5 Television Dr., Box 480, Bridgeport, WV 26330.

**Studio:** 5 Television Dr., Bridgeport, WV 26330.

**Mailing Address:** Box 480, Bridgeport, WV 26330.

**Phone:** 304-848-5000. **Fax:** 304-842-7501.

**E-mail:** timdefazio@wdtv.com

**Web Site:** http://www.wdtv.com

**Technical Facilities:** Channel No. 5 (76-82 MHz). Authorized power: 100-kw visual, 20-kw aural. Antenna: 884-ft above av. terrain, 505-ft. above ground, 2165-ft. above sea level.

Latitude 39° 04' 27"  
Longitude 80° 25' 28"

**Transmitter:** Television Park, Fisher Mountain, U.S. Rte. 19, Weston.

**Digital Facilities:** Channel No. 6 (82-88 MHz). Power: 10-kw visual. Antenna: 814-ft above av. terrain, 426-ft. above ground, 2066-ft. above sea level.

Latitude 39° 04' 29"  
Longitude 80° 25' 28"

**FCC Digital File Number:** BPCDT-19991029AFO. Granted: October 09, 2003.

**Note:** Latitude and longitude coordinates shown are based on the North American Datum of 1927 (NAD 27) as currently required by the Mass Media Bureau of the FCC.

**Satellite Earth Stations:** Transmitter GE; ADM, 6-meter C-band; Scientific-Atlanta, 7-meter C-band; AFC, 3.3-meter Ku-band; Scientific-Atlanta, 4.6-meter C-band; Scientific-Atlanta, M/A-Com, General Instrument, Chapparal, Automation Techniques receivers.

**News Service:** AP.

**Ownership:** W. Russell Withers Jr. (Group Owner).

**Began Operation:** June 22, 1960. Sale to present owner by Broadcasting Industries of West Virginia approved by FCC April 5, 1973. Transfer of control to William A. Meehan, Receiver, by Broadcast Industries of West Virginia approved by FCC June 30, 1971. Sale to Broadcast Industries (formerly Medallion Pictures) by J. Patrick Beacom, Thomas P. Johnson & George W. Eby approved by FCC August 24, 1966 (Television Digest, Vol. 6:34, 35).

**Represented (sales):** Continental Television Sales.

**Represented (legal):** Baraff, Koerner & Olender PC.

**Personnel:**

Tim DeFazio, General Manager & General Sales Manager.

Howard Spurlock, Local Sales Manager.

Scott Snyder, News Director.

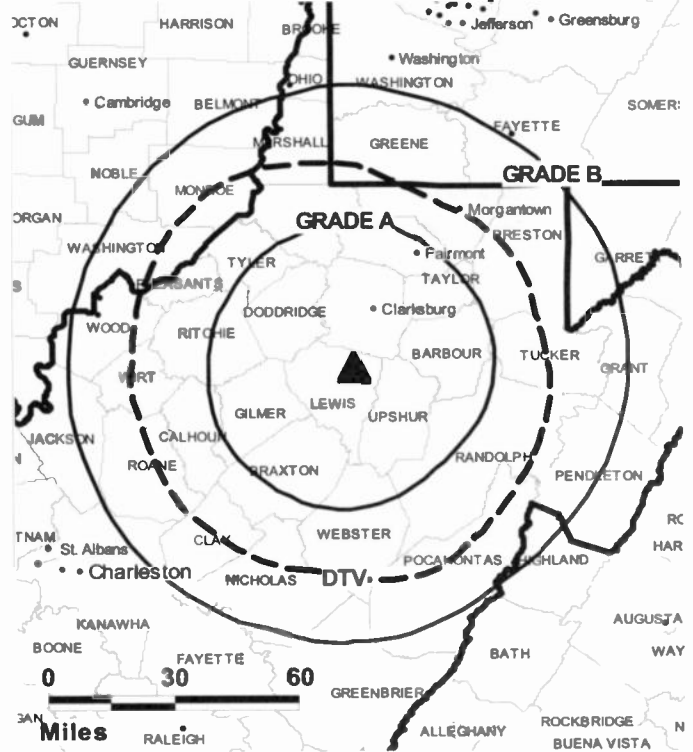
Dave Compton, Chief Engineer.

Barbara Scott, Business & Traffic Manager.

Nathan Allen, Program Director.

Caffie Busdeker, Promotion Director.

**WDTV BPCT-2310 GRANTED: 11/4/1959**



© 2007 Warren Communications News

John Breen, Production Manager.

**Highest 30 Sec. Rate:** \$1000.

**City of License:** Weston. **Station DMA:** Clarksburg-Weston, WV. **Rank:** 166.

Circulation © 2006 Nielsen. Coverage based on Nielsen study.

GrandTotal	Cable TV Households	Non-cable TV Households	Total TV Households
Estimated Station Totals *	115,250	62,940	178,190
Average Weekly Circulation (2006)	67,777	21,179	88,956
Average Daily Circulation (2006)			42,755
Station DMA Total	Cable TV Households	Non-cable TV Households	Total TV Households
Estimated Station Totals *	68,690	37,340	106,030
Average Weekly Circulation (2006)	47,073	17,966	65,039
Average Daily Circulation (2006)			33,560
Other DMA Total	Cable TV Households	Non-cable TV Households	Total TV Households
Estimated Station Totals *	46,560	25,600	72,160
Average Weekly Circulation (2006)	20,704	3,213	23,917
Average Daily Circulation (2006)			9,195

\*Estimated station totals are sums of the Nielsen TV and Cable TV household estimates for each county in which the station registers viewing of more than 5% as per the Nielsen Survey Methods.

**WDTV-DT**  
**Ch. 6**

**Network Service:** CBS.

**Licensee:** Withers Broadcasting Co. of West Virginia, 5 Television Dr., Bridgeport, WV 26330.

**Studio:** 5 Television Dr., Bridgeport, WV 26330.

**Mailing Address:** Box 480, Bridgeport, WV 26330.

**Phone:** 304-848-5000. **Fax:** 304-842-7501.

**E-mail:** timdefazio@wdtv.com

**Web Site:** http://www.wdtv.com

**Technical Facilities:** Channel No. 6 (82-88 MHz). Authorized power: 10-kw visual. Antenna: 814-ft above av. terrain, 426-ft. above ground, 2066-ft. above sea level.

Latitude	39°	04'	29"
Longitude	80°	25'	28"

**Note:** Latitude and longitude coordinates shown are based on the North American Datum of 1927 (NAD 27) as currently required by the Mass Media Bureau of the FCC.

**News Services:** AP, CNN Newsource, CBS Newspath.

**Ownership:** W. Russell Withers Jr. (Group Owner).

**Represented (sales):** Continental Television Sales.

**Personnel:**

**Tim DeFazio, General Manager & General Sales Manager.**

**Howard Spurlock, Local Sales Manager.**

**Scott Snyder, News Director.**

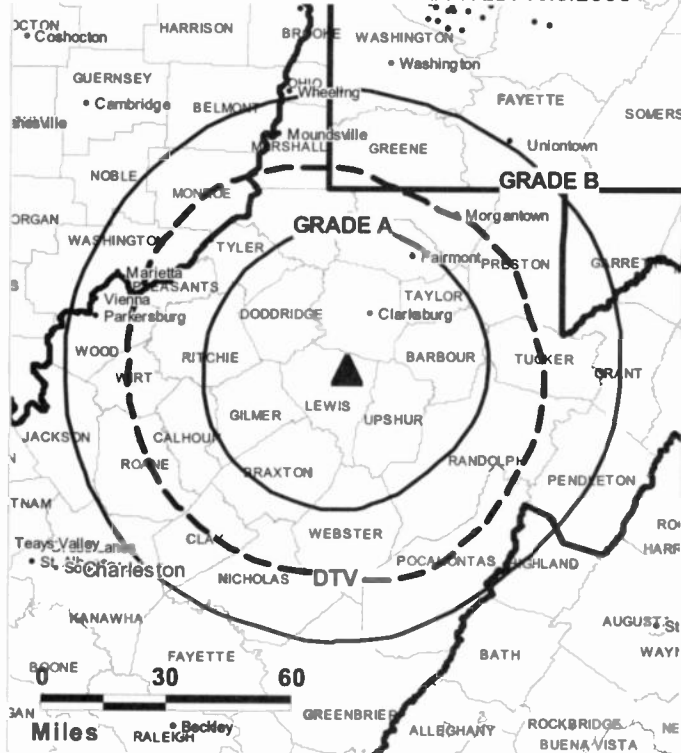
**Dave Compton, Chief Engineer.**

**Barbara Scott, Business & Traffic Manager.**

**Nathan Allen, Program Director.**

**Caffie Busdeker, Promotion Director.**

**WDTV-DT BPCDT-19991029AFO GRANTED: 10/9/2003**



© 2007 Warren Communications News

**John Breen, Production Manager.**

**City of License:** Weston. **Station DMA:** Clarksburg-Weston, WV. **Rank:** 166.

**Nielsen Data:** Not available.

# West Virginia — Wheeling

## WTRF-DT Ch. 32

**Network Service:** CBS.

**Grantee:** West Virginia Media Holdings LLC, Box 11848, Charleston, WV 25339.

**Studio:** 96 16th St., Wheeling, WV 26003-0744.

**Mailing Address:** 96 16th St., Wheeling, WV 26003-0744.

**Phone:** 304-232-7777. **Fax:** 304-232-4975.

**E-mail:** wtrf@wtrf.com

**Web Site:** <http://www.wtrf.com>

**Technical Facilities:** Channel No. 32 (578-584 MHz). Authorized power: 730.9-kw max. visual. Antenna: 961-ft above av. terrain, 705-ft. above ground.

Latitude	40°	03'	41"
Longitude	80°	45'	08"

**Note:** Latitude and longitude coordinates shown are based on the North American Datum of 1927 (NAD 27) as currently required by the Mass Media Bureau of the FCC.

**Ownership:** West Virginia Media Holdings LLC (Group Owner).

**Began Operation:** Station operating under Special Temporary Authority at 4.5-kw max. visual; no on-air date.

**Represented (sales):** Petry Television Inc.

**Personnel:**

**Roger Lyons**, General Manager.

**Charlotte Cohen**, General Sales Manager.

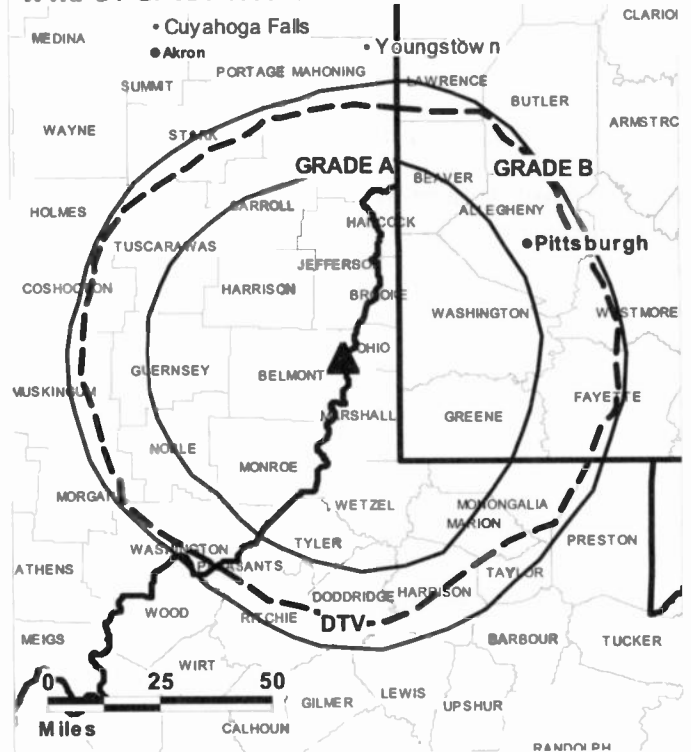
**Brenda Danehart**, News Director.

**Brad Stanford**, Chief Engineer.

**Tom Guadino**, Business Manager.

**M. J. Coss**, Program & Traffic Manager.

WTRF-DT BPCDT-19991028ADC GRANTED: 11/5/2001



© 2007 Warren Communications News

**Karen Krafton**, Promotion Manager.

**City of License:** Wheeling. **Station DMA:** Wheeling, WV-Steubenville, OH. **Rank:** 155.

**Nielsen Data:** Not available.

**WTRF-TV**  
**Ch. 7**

**Network Service:** CBS.

**Licensee:** West Virginia Media Holdings LLC, Box 11848, Charleston, WV 25339.

**Studio:** 96 16th St., Wheeling, WV 26003.

**Mailing Address:** 96 16th St., Wheeling, WV 26003.

**Phone:** 304-232-7777. **Fax:** 304-232-4975.

**E-mail:** wtrf@wtrf.com

**Web Site:** http://www.wtrf.com

**Technical Facilities:** Channel No. 7 (174-180 MHz). Authorized power: 316-kw visual, 30.9-kw aural. Antenna: 962-ft above av. terrain, 740-ft. above ground, 2025-ft. above sea level.

Latitude 40° 03' 41"  
Longitude 80° 45' 08"

**Transmitter:** RD 1, Kirkwood Heights, Bridgeport, OH.

**Digital Facilities:** Channel No. 32 (578-584 MHz). Power: 730.9-kw max. visual. Antenna: 961-ft above av. terrain, 705-ft. above ground.

Latitude 40° 03' 41"  
Longitude 80° 45' 08"

**FCC Digital File Number:** BPCDT-19991028ADC. Granted: November 05, 2001.

**Note:** Latitude and longitude coordinates shown are based on the North American Datum of 1927 (NAD 27) as currently required by the Mass Media Bureau of the FCC.

**Satellite Earth Stations:** Transmitter RCA; Scientific-Atlanta, 7-meter C-band; Microdyne, 7-meter C-band; M/A-Com, Ku-band; Chapparral, KC-band; Uniden, 3.5-meter; Uniden, Scientific-Atlanta, Microdyne, M/A-Com, Chapparral receivers.

**News Service:** AP.

**Ownership:** West Virginia Media Holdings LLC (Group Owner).

**Began Operation:** October 24, 1953. Sale to present owner by Benedek Broadcasting Co. LLC approved by FCC March 12, 2002 (Television Digest, Vol. 42:14). Transfer of control to Benedek Broadcasting Co. LLC from Brissette Broadcasting approved by FCC May 22, 1996 (Vol. 35:37, 52). Sale to Brissette Broadcasting Corp. by Adams Communications approved by FCC December 24, 1991. Sale to Adams Communications by Wesray Corp. approved by FCC December 23, 1987. Sale to Wesray Corp. by Forward Communications approved by FCC August 16, 1984. Transfer of control to Forward Communications from Albert V. Dix family approved by FCC February 28, 1969. Forward assumed control April 8, 1969. Previously, Dix family increased holdings from 30% to 90% by stock purchases from Wheeling Intelligencer and News Register (30%) and Thomas Bloch family & estate after FCC approved transfer of control December 17, 1958 (Vol. 14:46, 48, 52).

**Represented (sales):** Pety Television Inc.

**Represented (legal):** Wiley, Rein & Fielding.

**Personnel:**

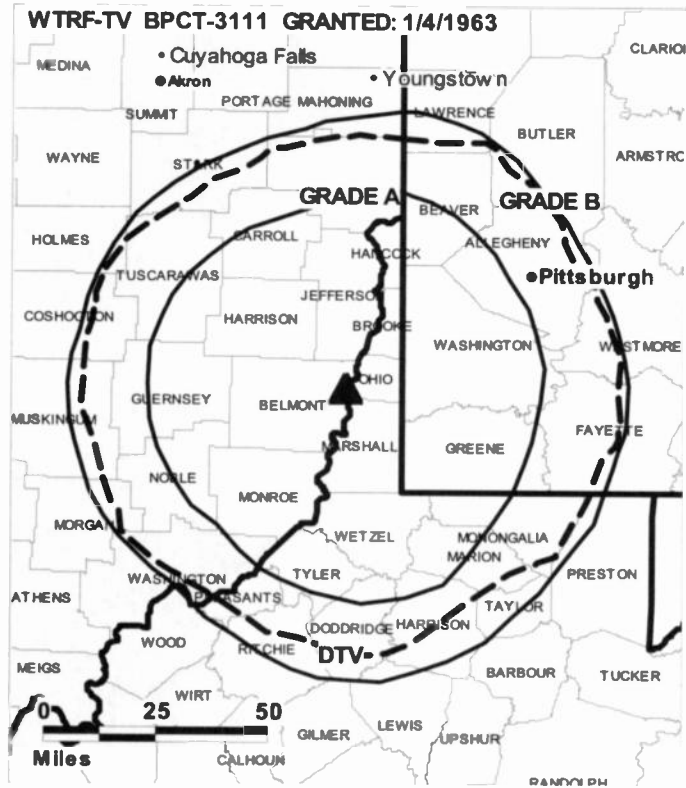
Roger Lyons, General Manager.

Brad Stanford, Chief Engineer.

Charlotte Cohen, General Sales Manager.

Brenda Danehart, News Director.

Tom Guadino, Business Manager.



© 2007 Warren Communications News

M. J. Coss, Program & Traffic Manager.

Karen Krafton, Promotion Manager.

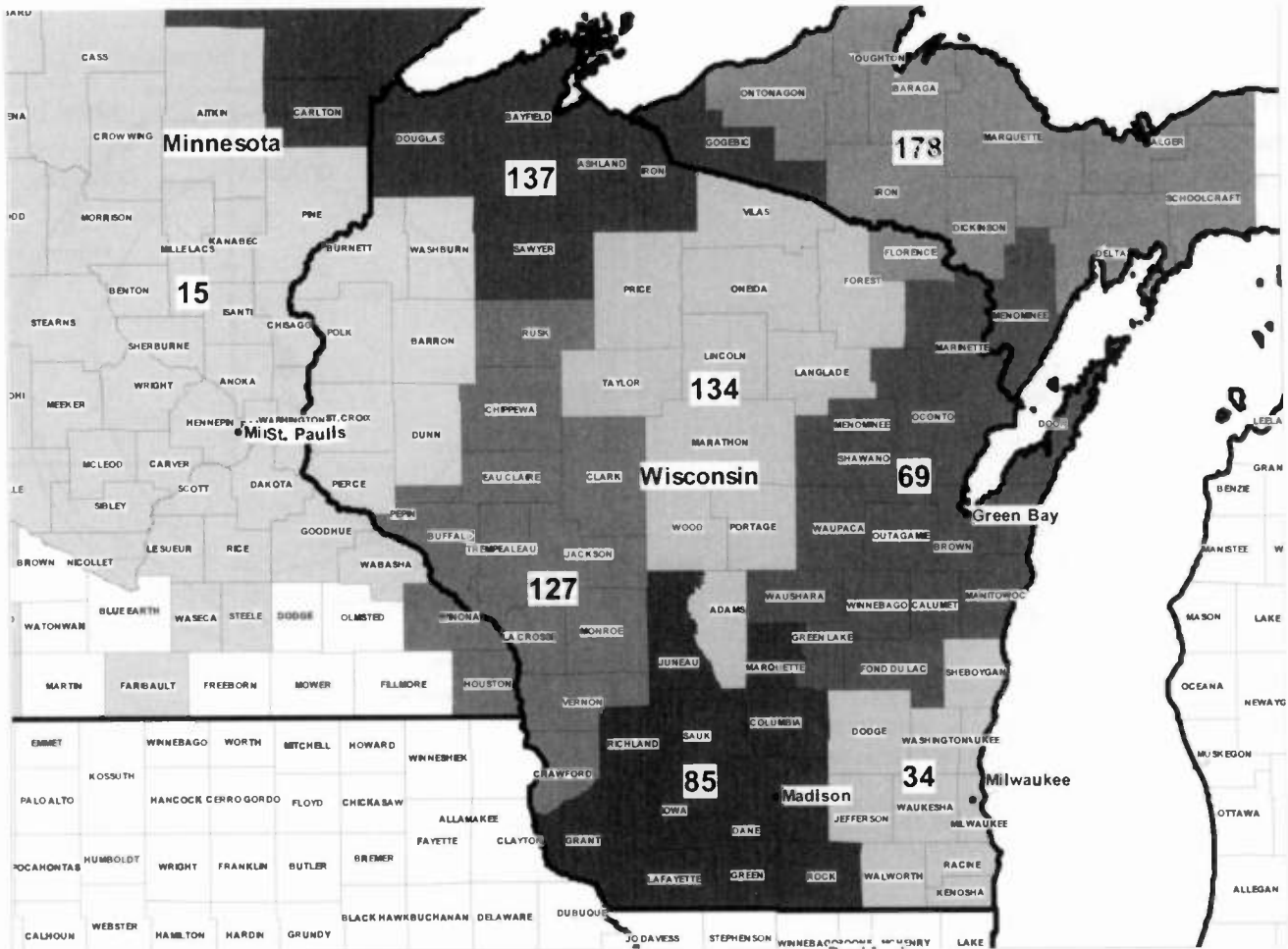
**Highest 30 Sec. Rate:** \$600.

**City of License:** Wheeling. **Station DMA:** Wheeling, WV-Steubenville, OH. **Rank:** 155.

**Circulation** © 2006 Nielsen. Coverage based on Nielsen study.

GrandTotal	Cable TV Households	Non-cable TV Households	Total TV Households
Estimated Station Totals *	161,170	83,970	245,140
Average Weekly Circulation (2006)	85,915	19,461	105,376
Average Daily Circulation (2006)			52,393
Station DMA Total	Cable TV Households	Non-cable TV Households	Total TV Households
Estimated Station Totals *	104,520	37,500	142,020
Average Weekly Circulation (2006)	69,246	16,150	85,396
Average Daily Circulation (2006)			46,627
Other DMA Total	Cable TV Households	Non-cable TV Households	Total TV Households
Estimated Station Totals *	56,650	46,470	103,120
Average Weekly Circulation (2006)	16,669	3,311	19,980
Average Daily Circulation (2006)			5,766

\*Estimated station totals are sums of the Nielsen TV and Cable TV household estimates for each county in which the station registers viewing of more than 5% as per the Nielsen Survey Methods.



© 2007 Warren Communications News

MARKET	NIELSEN DMA TV HOUSEHOLDS	RANK	MARKET AREA COMMERCIAL STATIONS
Minneapolis-St. Paul, MN	1,678,430	15	KARE (11); KARE-DT (35); KCCD-DT (24); KCCD-TV (7); KCCW-DT (20); KCCW-TV (12); KFTC (26); KMSP-DT (26); KMSP-TV (9); KPXM (41); KPXM-DT (40); KRWF (43); KRWF-DT (27); KSAX (42); KSAX-DT (36); KSTC-DT (44); KSTC-TV (45); KSTP-DT (50); KSTP-TV (5); WCCD-DT (32); WCCD-TV (4); WFTC (29); WFTC-DT (21); WUCW (23); WUCW-DT (22)
Milwaukee, WI	882,990	34	WCGV-DT (25); WCGV-TV (24); WDJT-DT (46); WDJT-TV (58); WISN-DT (34); WISN-TV (12); WITI (6); WITI-DT (33); WJJA (49); WJJA-DT (48); WPXE (55); WPXE-DT (40); WTMJ-DT (28); WTMJ-TV (4); WVCY-DT (22); WVCY-TV (30); WWTW (18); WWTW-DT (61); WWRS-DT (43); WWRS-TV (52)
Green Bay-Appleton, WI	434,760	69	WACY (32); WACY-DT (27); WBAY-DT (23); WBAY-TV (2); WFRV-DT (39); WFRV-TV (5); WGBA (26); WGBA-DT (41); WIWB (14); WIWB-DT (21); WLUK-DT (51); WLUK-TV (11); WWAZ-DT (44); WWAZ-TV (68)
Madison, WI	369,220	85	WBUW (57); WBUW-DT (32); WISC-DT (50); WISC-TV (3); WKDW-DT (26); WKDW-TV (27); WMSN-DT (11); WMSN-TV (47); WMTV (15); WMTV-DT (19)
La Crosse-Eau Claire, WI	209,870	127	WEAU-DT (39); WEAU-TV (13); WEUX (48); WEUX-DT (49); WKBT (8); WKBT-DT (41); WLAX (25); WLAX-DT (17); WQDW-DT (15); WQDW-TV (18); WXDW-DT (14); WXDW-TV (19)
Wausau-Rhineland, WI	180,640	134	WADW-DT (29); WADW-TV (9); WBIJ (4); WFXS (55); WJFW-DT (16); WJFW-TV (12); WSAW-DT (40); WSAW-TV (7); WTPX-DT (46); WYOW (34); WYOW-DT (28)
Duluth, MN-Superior, WI	171,780	137	KBJR-DT (19); KBJR-TV (6); KDLH (3); KDLH-DT (33); KDQS-DT (17); KDQS-TV (21); KR11 (11); WDDI-DT (43); WDDI-TV (10); WIRT (13); WIRT-DT (36)
Marquette, MI	89,670	178	WBKP (5); WBUP (10); WDHS (8); WDHS-DT (22); WJMN-DT (48); WJMN-TV (3); WLUC-DT (35); WLUC-TV (6); WMOF (19)

Wisconsin Digital Station Totals as of October 1, 2006

	VHF	UHF	TOTAL
Commercial Television	1	32	33
Educational Television	1	7	8
	2	39	41

Wisconsin Analog Station Totals as of October 1, 2006

	VHF	UHF	TOTAL
Commercial Television	14	21	35
Educational Television	1	7	8
	15	28	43

**WTPX-DT**

**Ch. 46**

**Network Service:** ION.

**Licensee:** Paxson Wausau License Inc., 601 Clearwater Park Rd., West Palm Beach, FL 33401-6233.

**Mailing Address:** 601 Clearwater Park Rd., West Palm Beach, FL 33401.

**Phone:** 561-682-4131. **Fax:** 561-659-4754.

**Web Site:** <http://www.ionline.tv>

**Technical Facilities:** Channel No. 46 (662-668 MHz). Authorized power: 50-kw max. visual. Antenna: 938-ft above av. terrain, 860-ft. above ground, 2329-ft. above sea level.

Latitude	45°	03'	22"
Longitude	89°	27'	54"

**Note:** Latitude and longitude coordinates shown are based on the North American Datum of 1927 (NAD 27) as currently required by the Mass Media Bureau of the FCC.

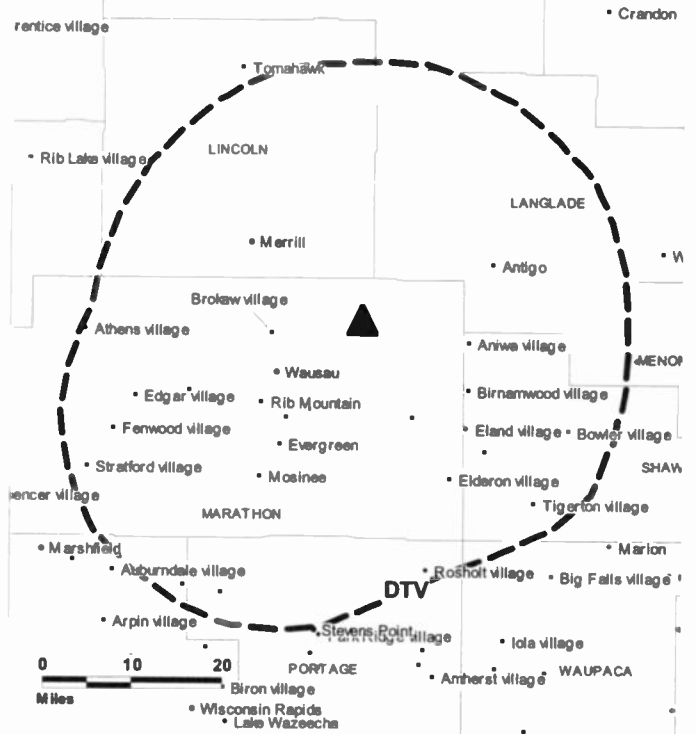
**Ownership:** ION Media Networks Inc. (Group Owner).

**Began Operation:** November 15, 2001. Converted analog CP to digital operation, FCC approved switch October 4, 2001.

**City of License:** Antigo. **Station DMA:** Wausau-Rhineland, WI. **Rank:** 134.

**Nielsen Data:** Not available.

**WTPX-DT BPCDT-20010223ABE GRANTED: 10/4/2001**



© 2007 Warren Communications News



**WACY**  
Ch. 32

**Network Service:** MNT.

**Licensee:** Ace TV Inc., 1391 North Rd., Green Bay, WI 54313.

**Studio:** 1391 North Rd., Green Bay, WI 54313.

**Mailing Address:** PO Box 12328, Green Bay, WI 54307.

**Phone:** 920-490-0320; 920-733-3232. **Fax:** 920-494-9550.

**E-mail:** pjennings@upn32.com

**Web Site:** http://www.upn32.com

**Technical Facilities:** Channel No. 32 (578-584 MHz). Authorized power: 1050-kw max. visual, 107-kw aural. Antenna: 1115-ft above av. terrain, 935-ft. above ground, 1926-ft. above sea level.

Latitude 44° 21' 30"  
Longitude 87° 58' 48"

**Transmitter:** 3329 Shirley Rd., Glenmore, Brown County.

**Digital Facilities:** Channel No. 27 (548-554 MHz). Power: 50-kw max. visual, aural. Antenna: 1054-ft above av. terrain, 869-ft. above ground, 1859-ft. above sea level.

Latitude 44° 21' 30"  
Longitude 87° 58' 48"

**FCC Digital File Number:** BPCDT-19990902AAF. Granted: January 25, 2006.

**Note:** Latitude and longitude coordinates shown are based on the North American Datum of 1927 (NAD 27) as currently required by the Mass Media Bureau of the FCC.

**Multichannel TV Sound:** Stereo only.

**Satellite Earth Stations:** Transmitter RCA; Fiberdome, 4-meter C-band; Vertex, 4.6-meter Ku-band; DH Satellite, 5-meter; Comtech, 5-meter; M/A-Com, Agile Omni receivers.

**LMA:** Local marketing agreement with WGBA (N), Green Bay.

**Ownership:** Ace TV Inc. (Group Owner).

**Began Operation:** January 15, 1984. Transfer of control to Appleton Midwestern TV Ltd. approved by FCC April 9, 1985. Assignment to Richard D. Ellenburg, Trustee by Appleton Midwestern TV Ltd. approved by FCC November 18, 1991. Sale to present owner by Richard De. Ellenburg, Trustee approved by FCC August 3, 1992. Left air August 1993. Resumed operation June 3, 1994. Shirley Martin assumed control of ACE after death of Carl J. Martin in 2000.

**Represented (sales):** Continental Television Sales.

**Represented (legal):** Shaw Pittman.

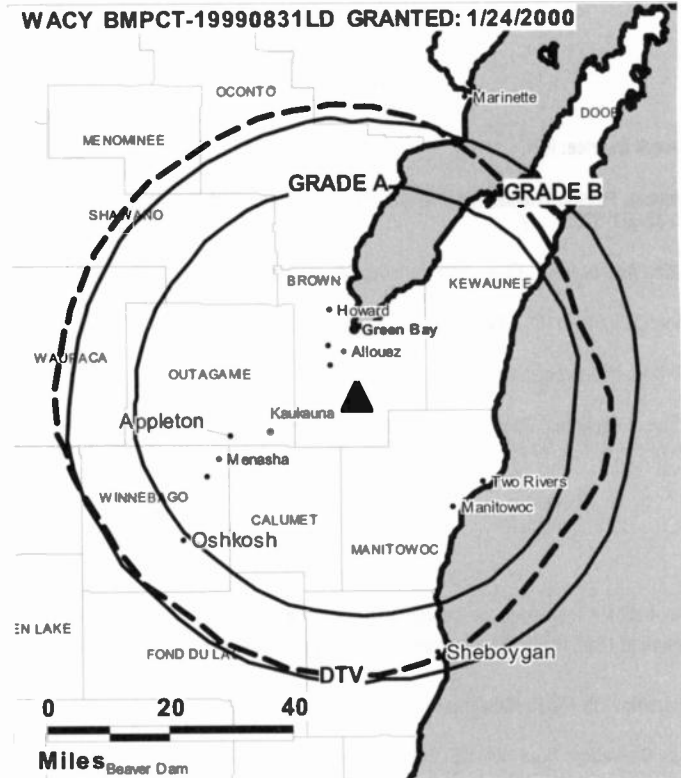
**Personnel:**

Robb Bell, General Manager.

Phil Jennings, Local Sales Manager.

Patty Gamboa, Traffic Manager.

**Rates:** On request.



© 2007 Warren Communications News

**City of License:** Appleton. **Station DMA:** Green Bay-Appleton, WI. **Rank:** 69.

Circulation © 2006 Nielsen. Coverage based on Nielsen study.

GrandTotal	Cable TV Households	Non-cable TV Households	Total TV Households
Estimated Station Totals *	253,820	207,000	460,820
Average Weekly Circulation (2006)	40,086	53,881	93,967
Average Daily Circulation (2006)			27,901
Station DMA Total	Cable TV Households	Non-cable TV Households	Total TV Households
Estimated Station Totals *	232,090	186,340	418,430
Average Weekly Circulation (2006)	38,478	52,174	90,652
Average Daily Circulation (2006)			27,386
Other DMA Total	Cable TV Households	Non-cable TV Households	Total TV Households
Estimated Station Totals *	21,730	20,660	42,390
Average Weekly Circulation (2006)	1,608	1,707	3,315
Average Daily Circulation (2006)			515

\*Estimated station totals are sums of the Nielsen TV and Cable TV household estimates for each county in which the station registers viewing of more than 5% as per the Nielsen Survey Methods.

**WACY-DT**  
**Ch. 27**

**Network Service:** MNT.

**Licensee:** Ace TV Inc., 1391 North Rd., Green Bay, WI 54313.

**Studio:** 1391 North Rd., Green Bay, WI 54311.

**Mailing Address:** PO Box 12328, Green Bay, WI 54307.

**Phone:** 920-490-0320. **Fax:** 920-494-9550.

**E-mail:** pjennings@upn32.com

**Web Site:** <http://www.upn32.com>

**Technical Facilities:** Channel No. 27 (548-554 MHz). Authorized power: 50-kw max. visual, aural. Antenna: 1054-ft above av. terrain, 869-ft. above ground, 1859-ft. above sea level.

Latitude	44°	21'	30"
Longitude	87°	58'	48"

**Note:** Latitude and longitude coordinates shown are based on the North American Datum of 1927 (NAD 27) as currently required by the Mass Media Bureau of the FCC.

**Ownership:** Ace TV Inc. (Group Owner).

**Began Operation:** May 1, 2002.

**Represented (sales):** Continental Television Sales.

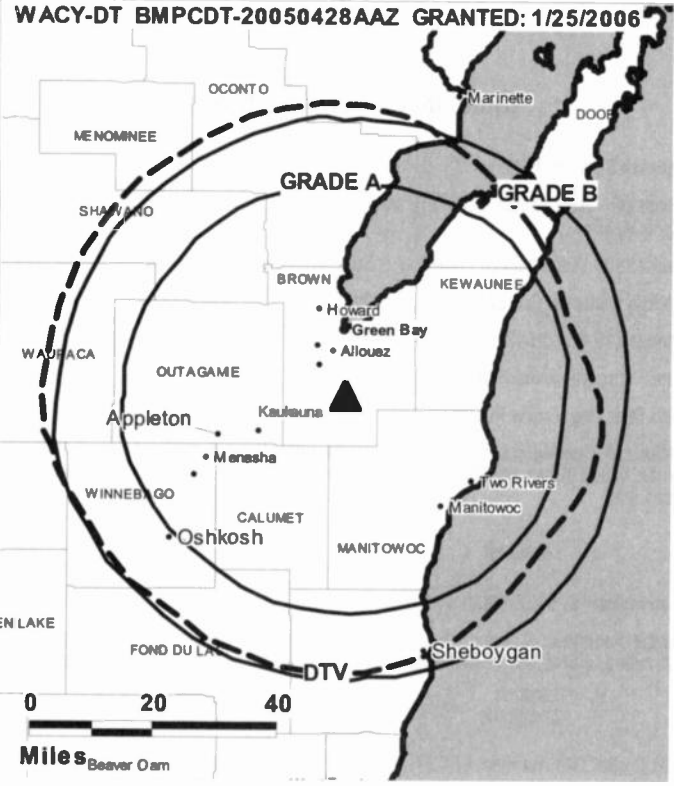
**Personnel:**

**Robb Bell**, General Manager.

**Phil Jennings**, Local Sales Manager.

**Patty Gamboa**, Traffic Manager.

**City of License:** Appleton. **Station DMA:** Green Bay-Appleton, WI. **Rank:** 69.



**Nielsen Data:** Not available.

**WEUX**  
**Ch. 48**  
**(Satellite of WLAX, La Crosse)**

**Network Service:** FOX.

**Licensee:** Grant Media LLC, 915 Middle River Dr., Suite 409, Fort Lauderdale, FL 33304-3561.

**Studio:** 800 Wisconsin St., Building 2, Suite 101, Eau Claire, WI 54701.

**Mailing Address:** Box 259, La Crosse, WI 54603.

**Phone:** 715-831-2548. **Fax:** 715-831-2550.

**E-mail:** programming@fox25fox48.com

**Web Site:** http://www.fox25fox48.com

**Technical Facilities:** Channel No. 48 (674-680 MHz). Authorized power: 1510-kw max. visual. Antenna: 699-ft above av. terrain, 472-ft. above ground, 1746-ft. above sea level.

Latitude 44° 57' 24"  
 Longitude 91° 40' 03"

**Transmitter:** E. 9772 780th Ave., Dunn County, Colfax.

**Digital Facilities:** Channel No. 49 (680-686 MHz). Power: 1000-kw max. visual. Antenna: 666-ft above av. terrain, 407-ft. above ground, 1670-ft. above sea level.

Latitude 44° 57' 24"  
 Longitude 91° 40' 03"

**FCC Digital File Number:** BPCDT-19991027ACD. Granted: May 14, 2001.

**Note:** Latitude and longitude coordinates shown are based on the North American Datum of 1927 (NAD 27) as currently required by the Mass Media Bureau of the FCC.

**Ownership:** Grant Broadcasting Stations (Group Owner).

**Began Operation:** March 8, 1993. Sale to present owner by Donald E. Clark approved by FCC December 15, 1995.

**Represented (legal):** Wilkinson Barker Knauer LLP.

**Personnel:**

Mitt Grant, General Manager.

Jeff Armstrong, Station & General Sales Manager.

Clay Koenig, Local & Regional Sales Manager.

Mark Burg, Chief Engineer.

Bill Wiesjahn, Business Manager.

Barb Quillan, Program Director.

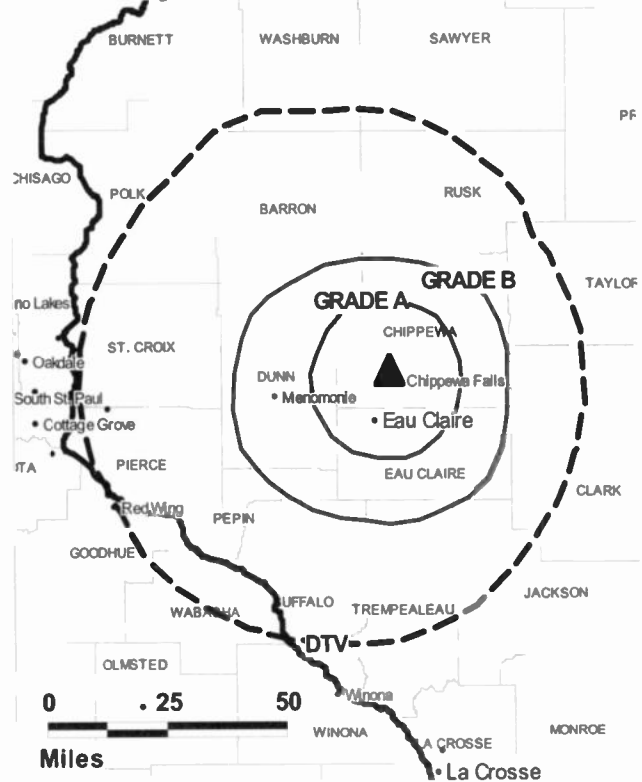
Pat Stiphout, Promotion Director.

Eric Barczak, Traffic Manager.

**Highest 30 Sec. Rate:** \$2000.

**City of License:** Chippewa Falls. **Station DMA:** La Crosse-Eau Claire, WI. **Rank:** 127.

WEUX BPCT-19980406KG GRANTED: 11/24/1998



Circulation © 2006 Nielsen. Coverage based on Nielsen study.

GrandTotal	Cable TV Households	Non-cable TV Households	Total TV Households
Estimated Station Totals *	84,010	69,300	153,310
Average Weekly Circulation (2006)	34,170	14,577	48,747
Average Daily Circulation (2006)			16,941
Station OMA Total	Cable TV Households	Non-cable TV Households	Total TV Households
Estimated Station Totals *	56,950	43,880	100,830
Average Weekly Circulation (2006)	23,433	10,954	34,387
Average Daily Circulation (2006)			12,188
Other OMA Total	Cable TV Households	Non-cable TV Households	Total TV Households
Estimated Station Totals *	27,060	25,420	52,480
Average Weekly Circulation (2006)	10,737	3,623	14,360
Average Daily Circulation (2006)			4,753

\*Estimated station totals are sums of the Nielsen TV and Cable TV household estimates for each county in which the station registers viewing of more than 5% as per the Nielsen Survey Methods.

# Wisconsin — Chippewa Falls

## WEUX-DT

### Ch. 49

**Network Service:** FDX.

**Grantee:** Grant Media LLC, 915 Middle River Dr., Suite 409, Fort Lauderdale, FL 33304-3561.

**Studio:** 800 Wisconsin St., Building 2, Suite 101, PO Box 60, Eau Claire, WI 54701.

**Mailing Address:** Box 259, La Crosse, WI 54603.

**Phone:** 715-831-2548. **Fax:** 715-831-2550.

**E-mail:** programming@fox25fox48.com

**Web Site:** <http://www.fox25fox48.com>

**Technical Facilities:** Channel No. 49 (680-686 MHz). Authorized power: 1000-kw max. visual. Antenna: 666-ft above av. terrain, 407-ft. above ground, 1670-ft. above sea level.

Latitude	44°	57'	24"
Longitude	91°	40'	03"

**Note:** Latitude and longitude coordinates shown are based on the North American Datum of 1927 (NAD 27) as currently required by the Mass Media Bureau of the FCC.

**Ownership:** Grant Broadcasting Stations (Group Owner).

**Began Operation:** Station operating under Special Temporary Authority at 1.94-kw max visual; no on-air date.

#### Personnel:

**Mitt Grant**, General Manager.

**Jeff Armstrong**, Station & General Sales Manager.

**Clay Koenig**, Local & Regional Sales Manager.

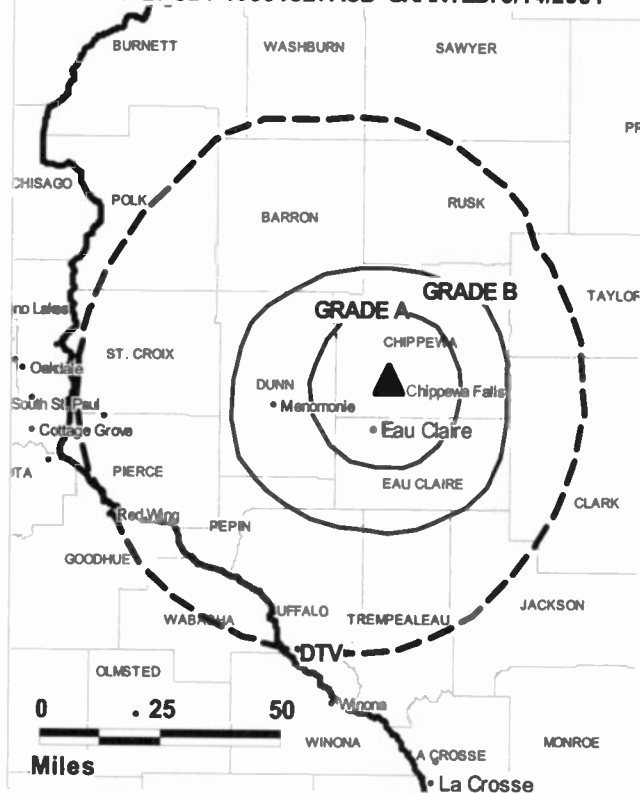
**Mark Burg**, Chief Engineer.

**Bill Wiesjahn**, Business Manager.

**Barb Quillan**, Program Director.

**Pat Stiphout**, Promotion Director.

WEUX-DT BPCDT-19991027ACD GRANTED: 5/14/2001



© 2007 Warren Communications News

**Eric Barczak**, Traffic Manager.

**City of License:** Chippewa Falls. **Station DMA:** La Crosse-Eau Claire, WI. **Rank:** 127.

**Nielsen Data:** Not available.

# Wisconsin — Crandon

**WBIJ**

**Ch. 4**

**Network Service:** IND.

**Grantee:** Selenka Communications LLC, 4529 Hickory Heights, Oshkosh, WI 54904.

**Studio:** 4529 Hickory Heights, Oshkosh, WI 54904.

**Mailing Address:** 4529 Hickory Heights, Oshkosh, WI 54904.

**Phone:** 920-589-2511.

**Technical Facilities:** Channel No. 4 (66-72 MHz). Authorized power: 4.3-kw visual.  
Antenna: 390-ft above av. terrain, 240-ft. above ground, 2039-ft. above sea level.

Latitude	45°	34'	23"
Longitude	88°	52'	57"

**Transmitter:** Section 29, Town 36 N, Range 13 E.

**Note:** Latitude and longitude coordinates shown are based on the North American Datum of 1927 (NAD 27) as currently required by the Mass Media Bureau of the FCC.

**Ownership:** Dennis R. Selenka.

**Began Operation:** June 21, 2003. Sale pends to Quincy Broadcasting Co. (Television Digest, Vol. 41:23).

**Represented (legal):** Rosenman & Colin LLP.

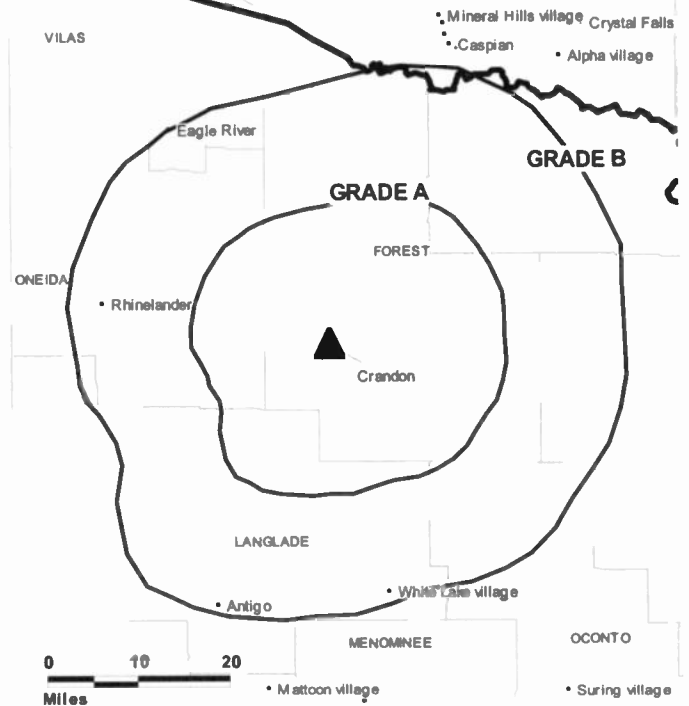
**Personnel:**

Dennis Selenka, General Manager.

**City of License:** Crandon. **Station DMA:** Wausau-Rhineland, WI. **Rank:** 134.

**Nielsen Data:** Not available.

**WBIJ BLCT-20030812AAQ GRANTED: 7/7/2004**



© 2007 Warren Communications News

**WYOW**

**Ch. 34**

**(Satellite of WAOW-TV, Wausau)**

**Network Service:** ABC.

**Licensee:** WAOW-WYOW Television Inc., Box 909, Quincy, IL 62306.

**Studio:** 4941 Hwy. 70 W, Eagle River, WI 54521.

**Mailing Address:** Box 2705, Eagle River, WI 54521.

**Phone:** 715-477-2020. **Fax:** 715-477-2438.

**E-mail:** cbaker@waow.com

**Web Site:** <http://www.wyowtv34.com>

**Technical Facilities:** Channel No. 34 (590-596 MHz). Authorized power: 2400-kw max. visual. Antenna: 505-ft above av. terrain, 459-ft. above ground, 2139-ft. above sea level.

Latitude 45° 46' 30"  
Longitude 89° 14' 55"

**Digital Facilities:** Channel No. 28 (554-560 MHz). Power: 70-kw max. visual, aural. Antenna: 472-ft above av. terrain, 426-ft. above ground, 2106-ft. above sea level.

Latitude 45° 46' 30"  
Longitude 89° 14' 55"

**Note:** Latitude and longitude coordinates shown are based on the North American Datum of 1927 (NAD 27) as currently required by the Mass Media Bureau of the FCC.

**Ownership:** Quincy Broadcasting Co. (Group Owner).

**Began Operation:** December 22, 1996.

**Represented (legal):** Rosenman & Colin LLP.

**Personnel:**

Laurin Jorstad, President & General Manager.

Carol Kellum, General Sales Manager.

Randy Winter, News Director.

Russ Crass, Chief Engineer.

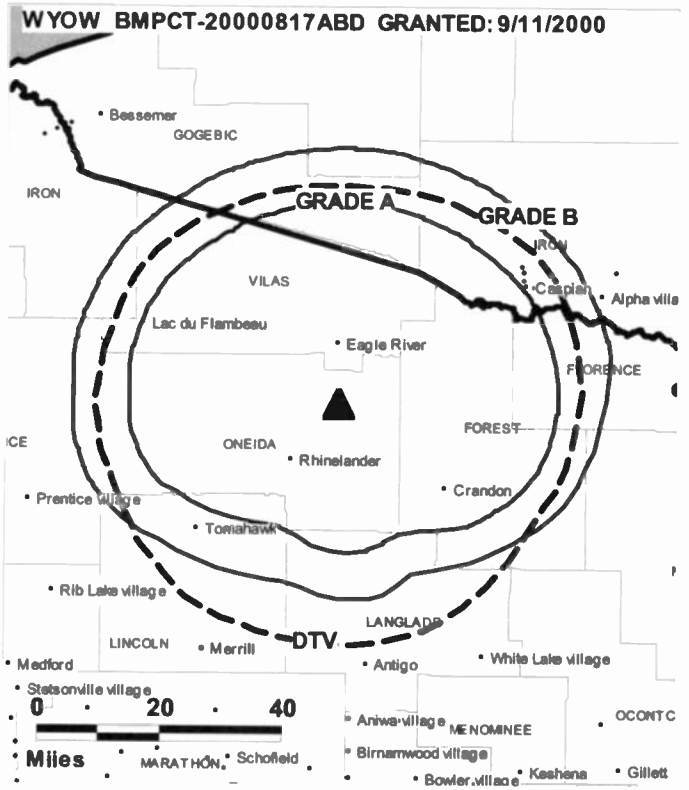
Sharon Ortel, Program Director.

Mark Oliver, Promotion Director.

Tracy Mueller, Traffic Manager.

**Highest 30 Sec. Rate:** \$3300.

**City of License:** Eagle River. **Station DMA:** Wausau-Rhineland, WI. **Rank:** 134.



Circulation © 2006 Nielsen. Coverage based on Nielsen study.

GrandTotal	Cable TV Households	Non-cable TV Households	Total TV Households
Estimated Station Totals *	21,280	18,570	39,850
Average Weekly Circulation (2006)	7,678	2,677	10,355
Average Daily Circulation (2006)			4,902
Station DMA Total	Cable TV Households	Non-cable TV Households	Total TV Households
Estimated Station Totals *	17,920	18,570	36,490
Average Weekly Circulation (2006)	7,191	2,677	9,868
Average Daily Circulation (2006)			4,768
Other DMA Total	Cable TV Households	Non-cable TV Households	Total TV Households
Estimated Station Totals *	3,360	0	3,360
Average Weekly Circulation (2006)	487	0	487
Average Daily Circulation (2006)			134

\*Estimated station totals are sums of the Nielsen TV and Cable TV household estimates for each county in which the station registers viewing of more than 5% as per the Nielsen Survey Methods.

**WYOW-DT**

**Ch. 28**

**Network Service:** CW, ABC.

**Grantee:** WAOW-WYOW Television Inc., Box 909, Quincy, IL 62306.

**Studio:** 4971 Hwy. 70 W, Eagle River, WI 54521.

**Mailing Address:** Box 2705, Eagle River, WI 54521.

**Phone:** 715-477-2020. **Fax:** 715-477-2438.

**E-mail:** cbaker@waow.com

**Web Site:** <http://www.wyowtv34.com>

**Technical Facilities:** Channel No. 28 (554-560 MHz). Authorized power: 70-kw max. visual, aural. Antenna: 472-ft above av. terrain, 426-ft. above ground, 2106-ft. above sea level.

Latitude	45°	46'	30"
Longitude	89°	14'	55"

**Note:** Latitude and longitude coordinates shown are based on the North American Datum of 1927 (NAD 27) as currently required by the Mass Media Bureau of the FCC.

**Ownership:** Quincy Broadcasting Co. (Group Owner).

**Began Operation:** Station operating; no on-air date

**Personnel:**

Laurin Jorstad, President & General Manager.

Carol Kellum, General Sales Manager.

Randy Winter, News Director.

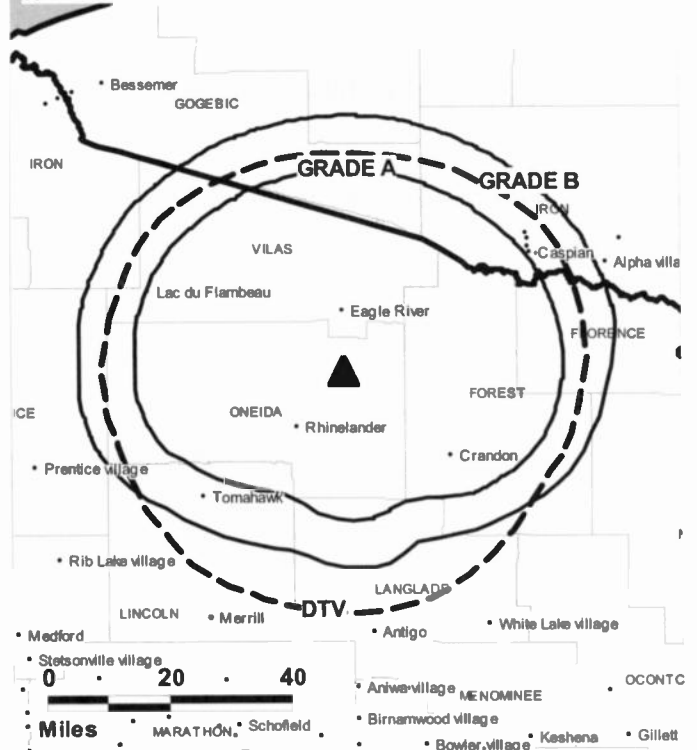
Russ Crass, Chief Engineer.

Sharon Ortel, Program Director.

Mark Oliver, Promotion Director.

Tracy Mueller, Traffic Manager.

WYOW-DT BMPCDT-20041001ANY GRANTED: 10/21/2004



© 2007 Warren Communications News

**City of License:** Eagle River. **Station DMA:** Wausau-Rhineland, WI. **Rank:** 134.

**Nielsen Data:** Not available.

**WEAU-DT**  
**Ch. 39**

**Network Service:** NBC.

**Grantee:** Gray Television Licensee Inc., 1750 K St. NW, Suite 1200, Washington, DC 20005.

**Studio:** 1907 S. Hastings Way, Eau Claire, WI 54701.

**Mailing Address:** Box 47, Eau Claire, WI 54702-0047.

**Phone:** 715-835-1313; 715-832-3474. **Fax:** 715-832-0246.

**E-mail:** weau@weau.com

**Web Site:** <http://www.weau.com>

**Technical Facilities:** Channel No. 39 (320-626 MHz). Authorized power: 500-kw max. visual, aural. Antenna: 1920-ft above av. terrain, 1863-ft. above ground, 2959-ft. above sea level.

Latitude	44°	39'	50"
Longitude	90°	57'	40"

**Note:** Latitude and longitude coordinates shown are based on the North American Datum of 1927 (NAD 27) as currently required by the Mass Media Bureau of the FCC.

**Ownership:** Gray Television Inc. (Group Owner).

**Began Operation:** Station operating under Special Temporary Authority at 500-kw max. visual; no on-air date.

**Represented (sales):** Continental Television Sales.

**Represented (sales):** TeleRep Inc.

**Represented (legal):** Wiley, Rein & Fielding.

**Personnel:**

Charlie Peterson, President & General Manager.

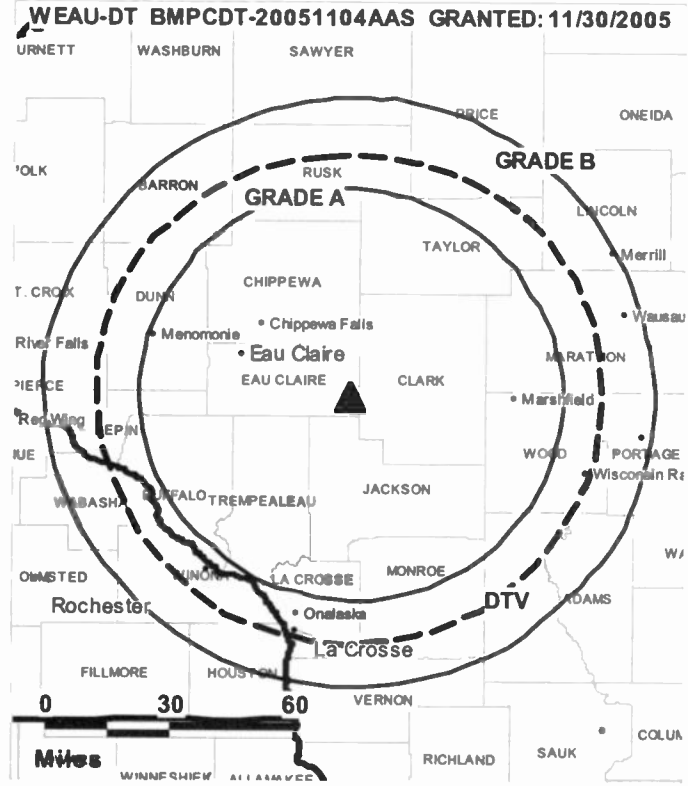
Emily Edwards, Operations, Program & Promotions Director.

Steve Lavin, General & Local Sales Manager.

John Hoffland, News Director.

Ron Wiedemeier, Chief Engineer.

Barb Renbarger, Business Manager.



© 2007 Warren Communications News

**Deanne Brott, Traffic Manager.**

**Jolene Jensen, Community Affairs Director.**

**Highest 30 Sec. Rate:** \$ON RQUEST.

**City of License:** Eau Claire. **Station DMA:** La Crosse-Eau Claire, WI. **Rank:** 127.

**Nielsen Data:** Not available.



**WEAU-TV**  
**Ch. 13**

**Network Service:** NBC.

**Licensee:** Gray Television Licensee Inc., 1750 K St. NW, Suite 1200, Washington, DC 20005.

**Studio:** 1907 S. Hastings Way, Eau Claire, WI 54701.

**Mailing Address:** Box 47, Eau Claire, WI 54702-0047.

**Phone:** 715-835-1313; 715-832-3474. **Fax:** 715-832-0246.

**E-mail:** weau@weau.com

**Web Site:** http://www.weau.com

**Technical Facilities:** Channel No. 13 (210-216 MHz). Authorized power: 316-kw visual, 31.6-kw aural. Antenna: 1991-ft above av. terrain, 1856-ft. above ground, 3031-ft. above sea level.

Latitude 44° 39' 50"  
Longitude 90° 57' 40"

**Transmitter:** N of Fairchild on County Rd. H.

**Digital Facilities:** Channel No. 39 (320-626 MHz). Power: 500-kw max. visual, aural. Antenna: 1920-ft above av. terrain, 1863-ft. above ground, 2959-ft. above sea level.

Latitude 44° 39' 50"  
Longitude 90° 57' 40"

**FCC Digital File Number:** BMPCDT-20010110AAZ. Granted: November 30, 2005.

**Note:** Latitude and longitude coordinates shown are based on the North American Datum of 1927 (NAD 27) as currently required by the Mass Media Bureau of the FCC.

**Multichannel TV Sound:** Stereo only.

**Satellite Earth Stations:** Transmitter RCA; Harris, 6-meter Ku-band; United Satellite Systems, 5-meter C-band; Wegener, Microdyne, Harris, DX Antenna receivers.

**News Services:** NBC News Channel, AP.

**Ownership:** Gray Television Inc. (Group Owner).

**Began Operation:** December 17, 1953. Station sold to Cosmos Broadcasting Corp. by Busse Broadcasting Corp. Cosmos then swapped station for Gray Communications Systems WALB-TV, Albany, GA. Deal approved by FCC July 30, 1998 (Television Digest: 38:3, 8). Transfer of control within Busse Broadcasting Corp. to Mikael Salovaara & Alfred C. Eckert III from Lawrence A. Busse in reorganization approved by FCC May 2, 1995. Sale to Richard Benedek by Busse Broadcasting approved by FCC April 6, 1990 (Vol. 30:13), but never consummated. Sale to Busse Broadcasting by Gillett Broadcasting approved by FCC July 31, 1987. Sale to Gillett Broadcasting by Post Corp. approved by FCC June 19, 1984. Sale to Post Corp. by Morgan Murphy interest approved by FCC May 16, 1962 (Vol. 2:4, 21).

**Represented (sales):** Continental Television Sales.

**Represented (legal):** Wiley, Rein & Fielding.

**Represented (sales):** TeleRep Inc.

**Personnel:**

Charlie Peterson, President & General Manager.

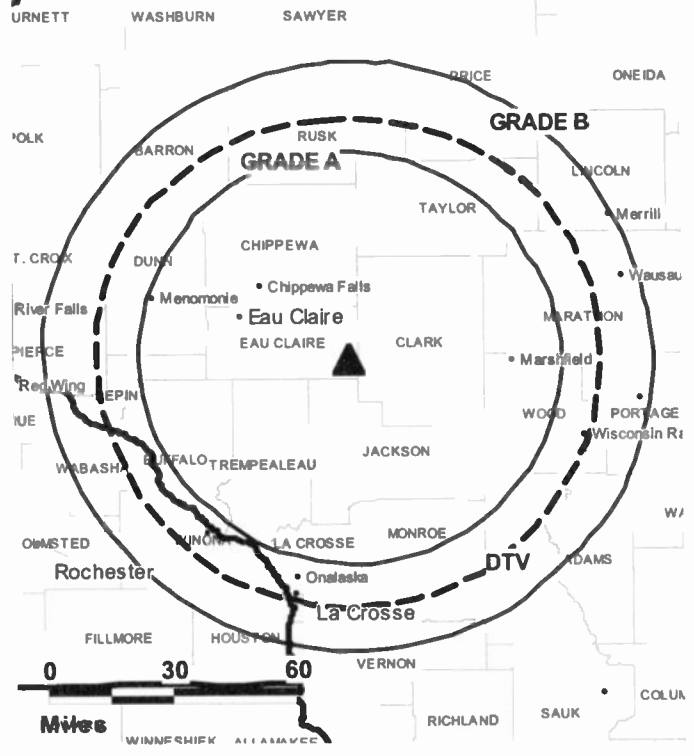
Emily Edwards, Operations, Program & Promotions Director.

Steve Lavin, General & Local Sales Manager.

John Hoffland, News Director.

Ron Wiedemeier, Chief Engineer.

**WEAU-TV BMLCT-20040930BZR GRANTED: 7/13/2005**



© 2007 Warren Communications News

Barb Renbarger, Business Manager.

Deanne Brott, Traffic Manager.

Jolene Jensen, Community Affairs Director.

**Rates:** On request.

**City of License:** Eau Claire. **Station DMA:** La Crosse-Eau Claire, WI. **Rank:** 127.

Circulation © 2006 Nielsen. Coverage based on Nielsen study.

GrandTotal	Cable TV Households	Non-cable TV Households	Total TV Households
Estimated Station Totals *	216,230	175,420	391,650
Average Weekly Circulation (2006)	116,615	68,410	185,025
Average Daily Circulation (2006)			96,993
Station DMA Total	Cable TV Households	Non-cable TV Households	Total TV Households
Estimated Station Totals *	122,150	86,590	208,740
Average Weekly Circulation (2006)	81,052	48,119	129,171
Average Daily Circulation (2006)			72,215
Other DMA Total	Cable TV Households	Non-cable TV Households	Total TV Households
Estimated Station Totals *	94,080	88,830	182,910
Average Weekly Circulation (2006)	35,563	20,291	55,854
Average Daily Circulation (2006)			24,778

\*Estimated station totals are sums of the Nielsen TV and Cable TV household estimates for each county in which the station registers viewing of more than 5% as per the Nielsen Survey Methods.

# WQOW-DT

## Ch. 15

(Satellite of WXOW-DT, La Crosse)

**Network Service:** CW, ABC.

**Licensee:** WXOW/WQOW Television Inc., PO Box C-4019, La Crosse, WI 54701-4019.

**WQOW-DT:** 5545 Hwy. 93, Eau Claire, WI 54701.

**Mailing Address:** 5545 Hwy. 93, Eau Claire, WI 54701.

**Phone:** 715-835-1881. **Fax:** 715-835-8009.

**E-mail:** info@wqow.com

**Web Site:** http://www.wqow.com

**Technical Facilities:** Channel No. 15 (476-482 MHz). Authorized power: 250-kw max. visual. Antenna: 919-ft above av. terrain, 942-ft. above ground, 1831-ft. above sea level.

Latitude	44°	48'	000"
Longitude	91°	27'	57"

Holds CP for change to 200-kw max. visual; BMPCDT-20041001AOM.

**Transmitter:** 1907 S. Hastings Way.

**Note:** Latitude and longitude coordinates shown are based on the North American Datum of 1927 (NAD 27) as currently required by the Mass Media Bureau of the FCC.

**Multichannel TV Sound:** Stereo only.

**Ownership:** Quincy Broadcasting Co. (Group Owner).

**Began Operation:** October 1, 2002. High Definition.

**Represented (sales):** Blair Television.

**Represented (legal):** Wilkinson Barker Knauer LLP.

**Personnel:**

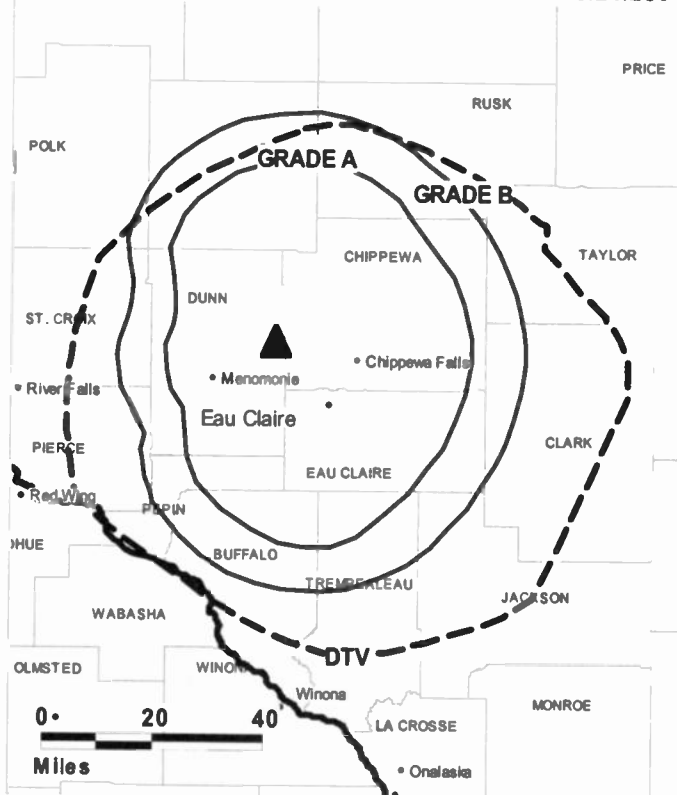
**Thomas A. Oakley,** Chief Executive Officer.

**Ralph M. Oakley,** Chief Operating Officer.

**Chuck Roth,** Vice President & General Manager.

**Mark Golden,** Station & Sales Manager.

WQOW-DT BMPCDT-20041001AOM GRANTED: 10/21/2004



© 2007 Warren Communications News

**Lisa Patrow,** News Director.

**Dave White,** Chief Engineer.

**Deborah Simons,** Program Director.

**Jeff Wolf,** Production & Promotion Director.

**City of License:** Eau Claire. **Station OMA:** La Crosse-Eau Claire, WI. **Rank:** 127.

**Nielsen Data:** Not available.

**WQOW-TV**

**Ch. 18**

**(Satellite of WXOW-TV, La Crosse)**

**Network Service:** ABC.

**Licensee:** WXDW/WQDW Television Inc., PD Box C-4019, La Crosse, WI 54602-4019.

**WQOW-TV:** 5545 Hwy. 93, Eau Claire, WI 54701.

**Mailing Address:** 5545 Hwy. 93, Eau Claire, WI 54701.

**Phone:** 715-835-1881. **Fax:** 715-835-8009.

**E-mail:** info@wqow.com; wqow@wqow.com

**Web Site:** http://www.wqow.com

**Technical Facilities:** Channel No. 18 (494-500 MHz). Authorized power: 911-kw max. & 407-kw horizontal visual, 115-kw & 40.7-kw horizontal aural. Antenna: 919-ft above av. terrain, 942-ft. above ground, 1831-ft. above sea level.

Latitude 44° 48' 00"  
Longitude 91° 27' 57"

**Transmitter:** 952 Harlem St.

**Digital Facilities:** Channel No. 15 (476-482 MHz). Power: 250-kw max. visual. Antenna: 919-ft above av. terrain, 942-ft. above ground, 1831-ft. above sea level.

Latitude 44° 48' 000"  
Longitude 91° 27' 57"

**FCC Digital File Number:** BPCDT-990416KF. Granted: October 21, 2004.

**Note:** Latitude and longitude coordinates shown are based on the North American Datum of 1927 (NAD 27) as currently required by the Mass Media Bureau of the FCC.

**Multichannel TV Sound:** Stereo only.

**Satellite Earth Station:** Transmitter Comark; United Satellite Systems, 5-meter; Uniden, Scientific-Atlanta, M/A-Corn receivers.

**Ownership:** Quincy Broadcasting Co. (Group Owner).

**Began Operation:** September 22, 1980. Sale to Tak Communications (Sharad Tak) by Liberty Broadcasting approved by FCC January 7, 1985 (Television Digest, Vol. 24:43). Assignment of license to Operating Agent granted January 27, 1993. Sale to Shockley Communications Corp. approved by FCC September 27, 1995. Sale to present owner by Shockley Communications Corp. approved by FCC April 17, 2001 (Vol. 41:23).

**Represented (sales):** Blair Television.

**Represented (legal):** Wilkinson Barker Knauer LLP.

**Personnel:**

Thomas A. Oakley, Chief Executive Officer.

Ralph M. Oakley, Chief Operating Officer.

Chuck Roth, Vice President & General Manager.

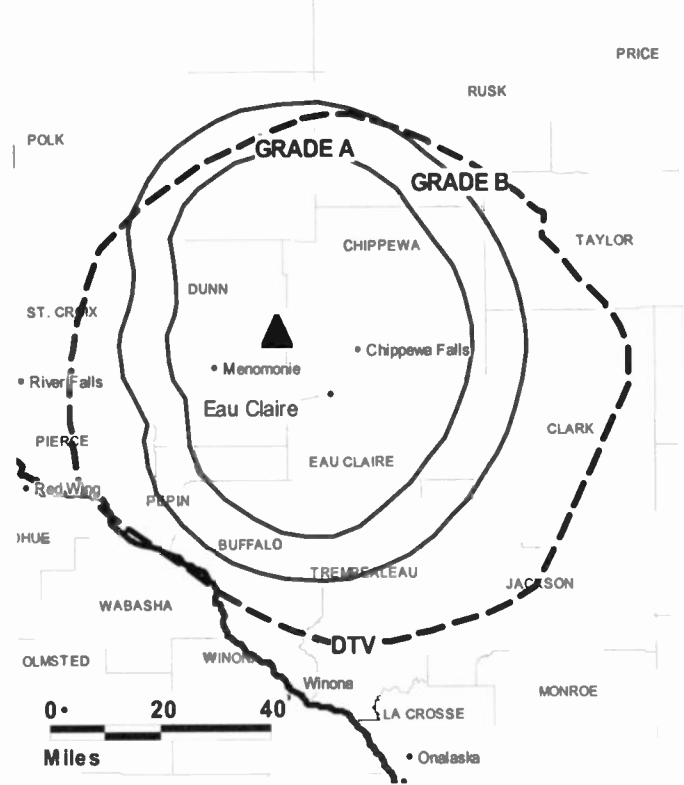
Mark Golden, Station & Sales Manager.

Lisa Patrow, News Director.

Dave White, Chief Engineer.

Deborah Simonis, Program Director.

**WQOW-TV BPCT-19960610KH GRANTED: 1/29/2001**



© 2007 Warren Communications News

**Jeff Wolf, Production & Promotion Director.**

**Highest 30 Sec. Rate: \$2500.**

**City of License:** Eau Claire. **Station DMA:** La Crosse-Eau Claire, WI. **Rank:** 127.

Circulation © 2006 Nielsen. Coverage based on Nielsen study.

GrandTotal	Cable TV Households	Non-cable TV Households	Total TV Households
Estimated Station Totals *	82,790	57,630	140,420
Average Weekly Circulation (2006)	35,449	16,932	52,381
Average Daily Circulation (2006)			21,327
Station DMA Total	Cable TV Households	Non-cable TV Households	Total TV Households
Estimated Station Totals *	56,950	43,880	100,830
Average Weekly Circulation (2006)	30,648	14,447	45,095
Average Daily Circulation (2006)			19,339
Other DMA Total	Cable TV Households	Non-cable TV Households	Total TV Households
Estimated Station Totals *	25,840	13,750	39,590
Average Weekly Circulation (2006)	4,801	2,485	7,286
Average Daily Circulation (2006)			1,988

\*Estimated station totals are sums of the Nielsen TV and Cable TV household estimates for each county in which the station registers viewing of more than 5% as per the Nielsen Survey Methods.

# WWAZ-DT

## Ch. 44

**Network Service:** IND.

**Grantee:** WMMF License LLC, 500 S. Chinowth Rd., Visalia, CA 93277.

**Studio:** 254 Winnebago Dr., Fond du Lac, WI 54935.

**Mailing Address:** Box 2326, Fond du Lac, WI 54936.

**Phone:** 920-921-6368. **Fax:** 920-907-8330.

**Technical Facilities:** Channel No. 44 (650-656 MHz). Authorized power: 700-kw max. visual, aural. Antenna: 640-ft above av. terrain, 469-ft. above ground, 1611-ft. above sea level.

Latitude	26°	20'	88"
Longitude	88°	31'	29"

**Note:** Latitude and longitude coordinates shown are based on the North American Datum of 1927 (NAD 27) as currently required by the Mass Media Bureau of the FCC.

**Ownership:** Pappas Telecasting Companies (Group Owner).

**Began Operation:** Station operating under Special Temporary Authority at 1.8-kw max. visual; no on-air date.

**Personnel:**

Howard Shrier, General Manager.

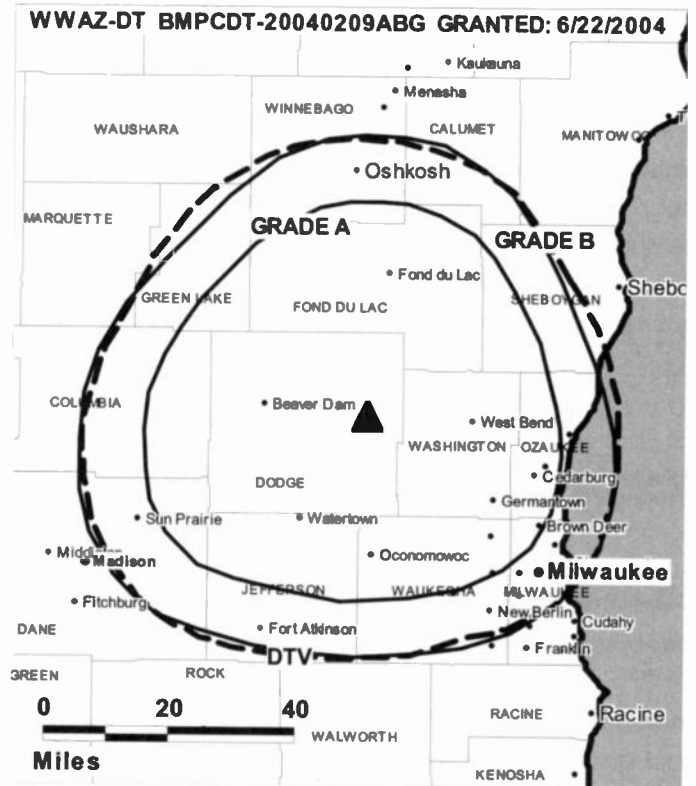
Edward Bok, Chief Engineer.

Debbie Sweeney, Program Director.

Lisa Moriarty, Receptionist.

**City of License:** Fond du Lac. **Station DMA:** Green Bay-Appleton, WI. **Rank:** 69.

**Nielsen Oata:** Not available.



© 2007 Warren Communications News

**WWAZ-TV**  
**Ch. 68**

**Network Service:** IND.

**Licensee:** WMMF License LLC, 500 S. Chinowth Rd., Visalia, CA 93277.

**Studio:** 254 Winnebago Dr., Fond du Lac, WI 54935.

**Mailing Address:** Box 2326, Fond du Lac, WI 54936.

**Phone:** 920-921-6368. **Fax:** 920-907-8330.

**Technical Facilities:** Channel No. 68 (794-800 MHz). Authorized power: 4986-kw max. visual, aural. Antenna: 640-ft above av. terrain, 468-ft. above ground, 1610-ft. above sea level.

Latitude	43°	26'	20"
Longitude	88°	31'	29"

**Digital Facilities:** Channel No. 44 (650-656 MHz). Power: 700-kw max. visual, aural. Antenna: 640-ft above av. terrain, 469-ft. above ground, 1611-ft. above sea level.

Latitude	26°	20'	88"
Longitude	88°	31'	29"

**FCC Digital File Number:** BMPCDT-20000908ABG. Granted: June 22, 2004.

**Note:** Latitude and longitude coordinates shown are based on the North American Datum of 1927 (NAD 27) as currently required by the Mass Media Bureau of the FCC.

**Ownership:** Pappas Telecasting Companies (Group Owner).

**Began Operation:** March 1, 1995. Left air, date unreported. Resumed operation December 4, 2000.

**Represented (legal):** Paul, Hastings, Janofsky & Walker LLP.

**Represented (engineering):** Smith & Fisher.

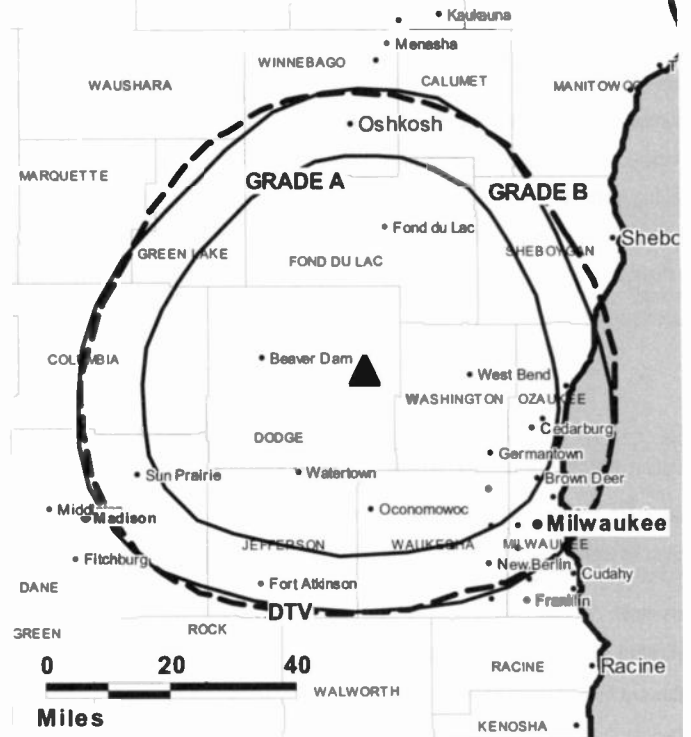
**Personnel:**

Howard Shrier, General Manager.

Edward Bok, Chief Engineer.

Debbie Sweeney, Program Director.

**WWAZ-TV BMPCT-20031231ABA GRANTED: 6/7/2004**



© 2007 Warren Communications News

**Lisa Moriarty, Receptionist.**

**City of License:** Fond du Lac. **Station DMA:** Green Bay-Appleton, WI. **Rank:** 69.

**Nielsen Data:** Not available.

**WBAY-DT**  
**Ch. 23**

**Network Service:** ABC.

**Licensee:** Young Broadcasting of Green Bay Inc., 115 S. Jefferson St., Green Bay, WI 54301.

**Studio:** 115 S. Jefferson St., Green Bay, WI 54301.

**Mailing Address:** 115 S. Jefferson St., Green Bay, WI 54301.

**Phone:** 920-432-3331. **Fax:** 920-432-7808.

**E-mail:** wbay@wbay.com

**Web Site:** http://www.wbay.com

**Technical Facilities:** Channel No. 23 (524-530 MHz). Authorized power: 903-kw max. visual. Antenna: 1273-ft above av. terrain, 1119-ft. above ground.

Latitude	44°	24'	35"
Longitude	88°	00'	05"

**Note:** Latitude and longitude coordinates shown are based on the North American Datum of 1927 (NAD 27) as currently required by the Mass Media Bureau of the FCC.

**News Services:** CNN Newsource, AP, Conus.

**Ownership:** Young Broadcasting Inc. (Group Owner).

**Began Operation:** May 31, 2002.

**Personnel:**

**Oon Carmichael**, General Manager.

**Dick Millhiser**, Program & Operations Manager.

**Rob Krieghoff**, General Sales Manager.

**Jonie Paye**, National Sales Manager.

**Jan Letko**, Regional Sales Manager.

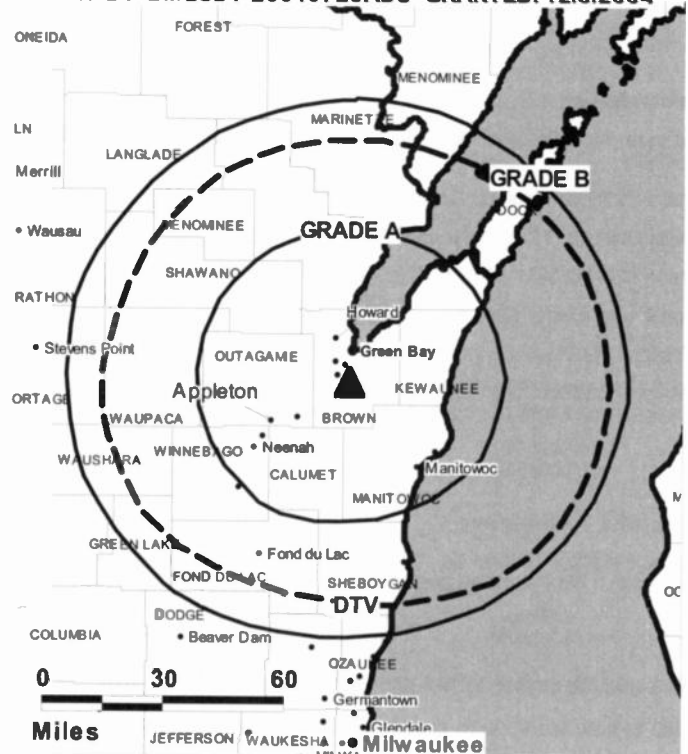
**Tom McCarey**, News Director.

**Art Williams**, Chief Engineer.

**Peggy Wilcox**, Business Manager.

**Thomas P. Heed**, Promotion & Public Service Director.

**WBAY-DT BMLCDT-20040723ADS GRANTED: 12/8/2004**



© 2007 Warren Communications News

**John Franken**, Production Manager.

**Judy Porter**, Research Director.

**Willy Olson**, Traffic Manager.

**City of License:** Green Bay. **Station OMA:** Green Bay-Appleton, WI. **Rank:** 69.

**Nielsen Data:** Not available.

**WBAY-TV**  
**Ch. 2**

**Network Service:** ABC.

**Licensee:** Young Broadcasting of Green Bay Inc., 115 S. Jefferson St., Green Bay, WI 54301.

**Studio:** 115 S. Jefferson St., Green Bay, WI 54301.

**Mailing Address:** 115 S. Jefferson St., Green Bay, WI 54301.

**Phone:** 920-432-3331; 920-735-1222. **Fax:** 920-432-7808.

**E-mail:** wbay@wbay.com

**Web Site:** http://www.wbay.com

**Technical Facilities:** Channel No. 2 (54-60 MHz). Authorized power: 100-kw visual, 10-kw aural. Antenna: 1122-ft above av. terrain, 1276-ft. above ground.

Latitude 44° 24' 35"  
Longitude 88° 00' 05"

**Transmitter:** Town of DePere.

**Digital Facilities:** Channel No. 23 (524-530 MHz). Power: 903-kw max. visual. Antenna: 1273-ft above av. terrain, 1119-ft. above ground.

Latitude 44° 24' 35"  
Longitude 88° 00' 05"

**FCC Digital File Number:** BPCDT-19991021ACC. Granted: May 14, 2001.

**Note:** Latitude and longitude coordinates shown are based on the North American Datum of 1927 (NAD 27) as currently required by the Mass Media Bureau of the FCC.

**Multichannel TV Sound:** Stereo and separate audio program.

**Satellite Earth Stations:** Transmitter RCA; Andrew, 7.3-meter C-band; DH Satellite, 3.7-meter Ku & C-band; Andrew, 4.5-meter C-band; Comtech, 5-meter C-band; Pinzone, M/A-Corn, DX Antenna, Andrew receivers.

**News Service:** AP.

**Ownership:** Young Broadcasting Inc. (Group Owner).

**Began Operation:** March 17, 1953. Sale to Nationwide Communications by Norbertine Fathers approved by FCC December 30, 1974 (Television Digest, Vol. 15:3). Sale to present owner by Nationwide Communications approved by FCC August 24, 1994 (Vol. 34: 48).

**Represented (sales):** Adam Young Inc.

**Represented (legal):** Wiley, Rein & Fielding.

**Represented (engineering):** Cohen Dippell & Everist PC.

**Personnel:**

**Don Carmichael,** General Manager.

**Dick Millhiser,** Program & Operations Manager.

**Rob Krieghoff,** General Sales Manager.

**Jonie Paye,** National Sales Manager.

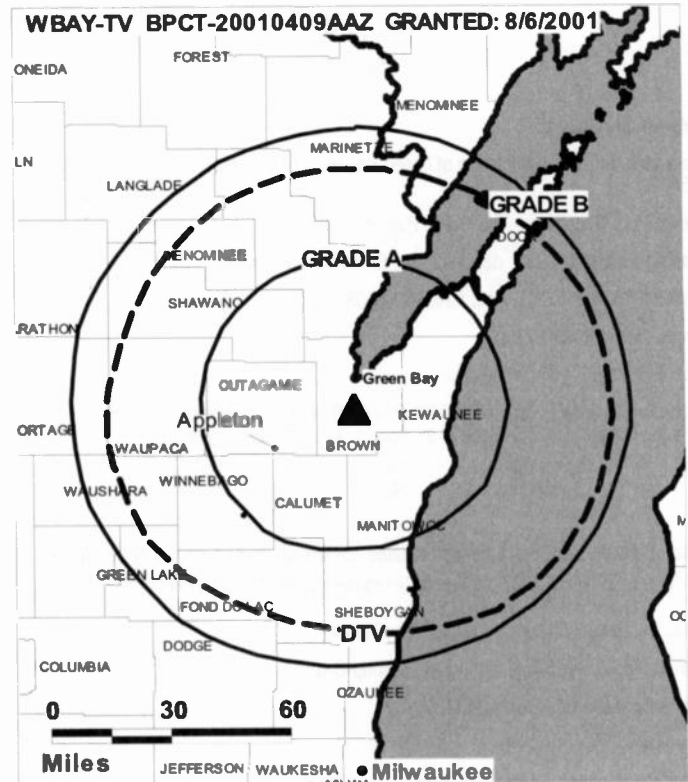
**Jan Letko,** Regional Sales Manager.

**Tom McCarey,** News Director.

**Arthur J. Williams,** Chief Engineer.

**Peggy Wilcox,** Business Manager.

**Thomas P. Heed,** Promotion & Public Service Director.



© 2007 Warren Communications News

**John Franken,** Production Manager.

**Judy Porter,** Research Director.

**Willy Olson,** Traffic Manager.

**Rates:** On request.

**City of License:** Green Bay. **Station DMA:** Green Bay-Appleton, WI. **Rank:** 69.

Circulation © 2006 Nielsen. Coverage based on Nielsen study.

GrandTotal	Cable TV Households	Non-cable TV Households	Total TV Households
Estimated Station Totals *	289,380	225,030	514,410
Average Weekly Circulation (2006)	193,388	130,791	324,179
Average Daily Circulation (2006)			168,521
Station DMA Total	Cable TV Households	Non-cable TV Households	Total TV Households
Estimated Station Totals *	234,470	186,340	420,810
Average Weekly Circulation (2006)	177,506	127,266	304,772
Average Daily Circulation (2006)			161,598
Other DMA Total	Cable TV Households	Non-cable TV Households	Total TV Households
Estimated Station Totals *	54,910	38,690	93,600
Average Weekly Circulation (2006)	15,882	3,525	19,407
Average Daily Circulation (2006)			6,923

\*Estimated station totals are sums of the Nielsen TV and Cable TV household estimates for each county in which the station registers viewing of more than 5% as per the Nielsen Survey Methods.

**WFRV-DT**

**Ch. 39**

**Network Service:** CBS.

**Grantee:** CBS Broadcasting Inc., 2175 K St. NW, Suite 350, Washington, DC 20037.

**Studios:** 320 Patriot Drive, Little Chute, WI 54140; 1181 E. Mason St., Green Bay, WI 54301.

**Mailing Address:** PO Box 19055, Green Bay, WI 54307-9055.

**Phone:** 920-437-5411. **Fax:** 920-437-4576.

**E-mail:** jhaakonson@wfrv.cbs.com

**Web Site:** http://www.wfrv.com

**Technical Facilities:** Channel No. 39 (320-626 MHz). Authorized power: 1000-kw max. visual, aural. Antenna: 1194-ft above av. terrain, 1126-ft. above ground, 2016-ft. above sea level.

Latitude	44°	20'	01"
Longitude	87°	58'	56"

**Note:** Latitude and longitude coordinates shown are based on the North American Datum of 1927 (NAD 27) as currently required by the Mass Media Bureau of the FCC.

**Ownership:** CBS Corp. (Group Owner).

**Began Operation:** February 12, 2002. High Definition. Station operating under Special Temporary Authority at 500-kw max. visual.

**Represented (sales):** TeleRep Inc.

**Personnel:**

**Perry Kidder**, Vice President & General Manager.

**Oale Mitchell**, Technical Operations, Marketing & Engineering Director.

**Jackie Stewart**, General Sales Manager.

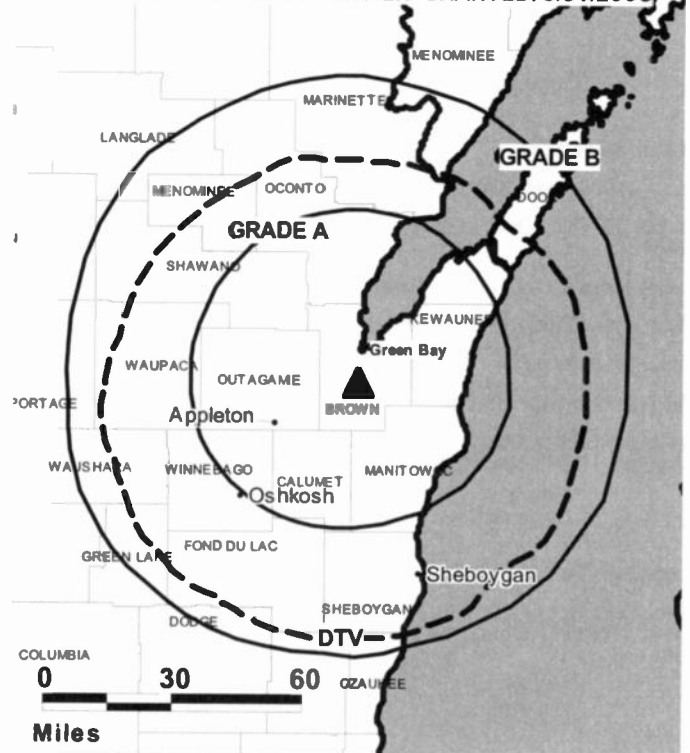
**Kit Overlock**, Local Sales Manager.

**H. Lee Hitter**, News Director.

**Oave Stewart**, Business Manager.

**Jackie Haakonson**, Program & Research Director.

**WFRV-DT BMPCDT-20041129AEH GRANTED: 5/31/2005**



© 2007 Warren Communications News

**Gretchen Mattingly**, Production Manager.

**Jill Harkoff**, Traffic Manager.

**City of License:** Green Bay. **Station DMA:** Green Bay-Appleton, WI. **Rank:** 69.

**Nielsen Data:** Not available.



**WFRV-TV**

**Ch. 5**

**(Operates satellite WJMN-TV, Escanaba)**

**Network Service:** CBS.

**Licensee:** CBS Broadcasting Inc., 2175 K St. NW, Suite 350, Washington, DC 20037.

**Studios:** 320 Patriot Drive, Little Chute, WI 54140; 1181 E. Mason St., Green Bay, WI 54301.

**Mailing Address:** PO Box 19055, Green Bay, WI 54307-9055.

**Phone:** 920-437-5411. **Fax:** 920-437-4576.

**E-mail:** [jjhaakonson@wfrv.cbs.com](mailto:jjhaakonson@wfrv.cbs.com)

**Web Site:** <http://www.wfrv.com>

**Technical Facilities:** Channel No. 5 (76-82 MHz). Authorized power: 100-kw visual. Antenna: 1119-ft above av. terrain, 955-ft. above ground, 1870-ft. above sea level.

Latitude 44° 24' 21"  
Longitude 88° 00' 19"

**Transmitter:** 3-mi. SE of De Pere.

**Digital Facilities:** Channel No. 39 (320-626 MHz). Power: 1000-kw max. visual, aural. Antenna: 1194-ft above av. terrain, 1126-ft. above ground, 2016-ft. above sea level.

Latitude 44° 20' 01"  
Longitude 87° 58' 56"

**Note:** Latitude and longitude coordinates shown are based on the North American Datum of 1927 (NAD 27) as currently required by the Mass Media Bureau of the FCC.

**Satellite Earth Stations:** Transmitter Harris; Andrew, 7.3-meter; Andrew, 4.5-meter; Vertex, 4.6-meter Ku-band; Comtech, 5-meter; Microdyne, M/A-Com, Avantek receivers.

**News Services:** UPI, AP.

**Ownership:** CBS Corp. (Group Owner).

**Began Operation:** May 21, 1955. Purchase of CBS Inc. by Viacom Inc. approved by FCC May 3, 2000. Sale to CBS Inc. by Midwest Communications approved by FCC December 19, 1991 (Television Digest, Vol. 31:25, 30, 45, 51). Sale to Midwest Communications by Orion Broadcasting approved by FCC August 14, 1981 (Vol. 21:4). Sale to Orion by S. N. Pickard group approved by FCC January 4, 1961 (Vol. 16:49; 17:2).

**Represented (sales):** TeleRep Inc.

**Personnel:**

**Perry Kidder**, Vice President & General Manager.

**Dale Mitchell**, Technical Operations, Marketing, & Engineering Director.

**Jackie Stewart**, General Sales Manager.

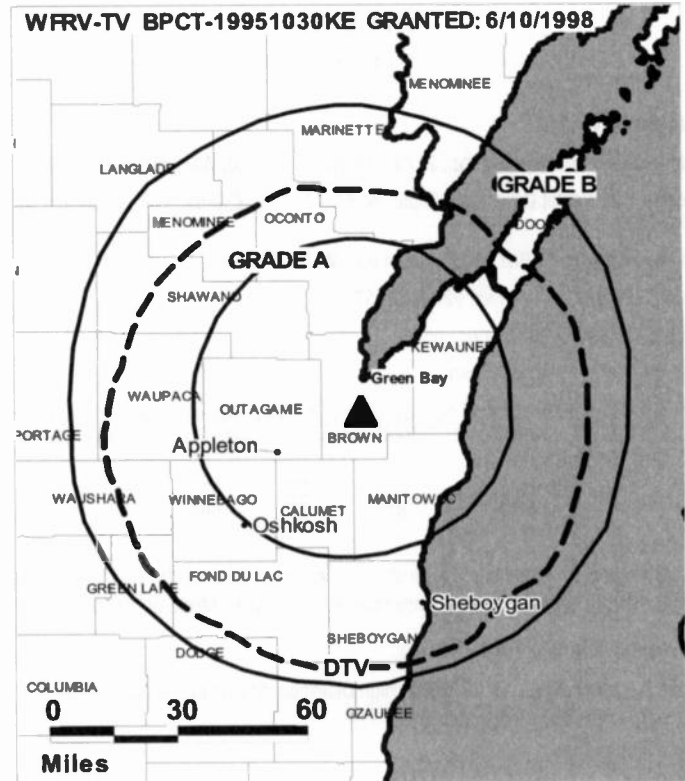
**Kit Overlock**, Local Sales Manager.

**H. Lee Hitter**, News Director.

**Dave Stewart**, Business Manager.

**Jackie Haakonson**, Program & Research Director.

**Gretchen Mattingly**, Production Manager.



**Jill Harkoff**, Traffic Manager.

**Rates:** On request.

**City of License:** Green Bay. **Station DMA:** Green Bay-Appleton, WI. **Rank:** 69.

Circulation © 2006 Nielsen. Coverage based on Nielsen study.

GrandTotal	Cable TV Households	Non-cable TV Households	Total TV Households
Estimated Station Totals *	314,000	230,880	544,880
Average Weekly Circulation (2006)	187,032	129,313	316,345
Average Daily Circulation (2006)			159,257
Station DMA Total	Cable TV Households	Non-cable TV Households	Total TV Households
Estimated Station Totals *	234,470	186,340	420,810
Average Weekly Circulation (2006)	168,095	124,214	292,309
Average Daily Circulation (2006)			151,032
Other DMA Total	Cable TV Households	Non-cable TV Households	Total TV Households
Estimated Station Totals *	79,530	44,540	124,070
Average Weekly Circulation (2006)	18,937	5,099	24,036
Average Daily Circulation (2006)			8,225

\*Estimated station totals are sums of the Nielsen TV and Cable TV household estimates for each county in which the station registers viewing of more than 5% as per the Nielsen Survey Methods.

**WGBA**  
**Ch. 26**

**Network Service:** NBC.

**Licensee:** Journal Broadcast Corp., 3355 S. Valley View Blvd., Las Vegas, NV 89102.

**Studio:** 1391 North Rd., Green Bay, WI 54313.

**Mailing Address:** Box 19099, Green Bay, WI 54307-9099.

**Phone:** 920-494-2626; 800-800-6619. **Fax:** 920-494-9550.

**E-mail:** mcramer@nbc26.com

**Web Site:** http://www.nbc26.com

**Technical Facilities:** Channel No. 26 (542-548 MHz). Authorized power: 5000-kw max. visual. Antenna: 1211-ft above av. terrain, 1020-ft. above ground, 990-ft. above sea level.

Latitude 44° 21' 30"  
Longitude 87° 58' 48"

**Transmitter:** SE Quarter of Section 20, Town 22 N, Range 46 W, Glenmore Twp.

**Digital Facilities:** Channel No. 41 (632-638 MHz). Power: 1000-kw max. visual. Antenna: 1054-ft above av. terrain, 869-ft. above ground.

Latitude 44° 21' 30"  
Longitude 87° 58' 48"

**FCC Digital File Number:** BPCDT-19990902AAG. Granted: February 23, 2001.

**Note:** Latitude and longitude coordinates shown are based on the North American Datum of 1927 (NAD 27) as currently required by the Mass Media Bureau of the FCC.

**Multichannel TV Sound:** Stereo only.

**Satellite Earth Stations:** Transmitter PYE; United Satellite Systems, 5-meter Ku & C-band; DH Satellite, 5-meter Ku & C-band; Pinzone receivers.

**LMA:** Local marketing agreement with WACY (U), Appleton.

**Ownership:** Journal Communications Inc. (Group Owner).

**Began Operation:** December 31, 1980. Sale to Family Group Ltd. by TV-26 Inc., Debtor-in-Possession, approved by FCC September 27, 1985. Sale to Aries Telecommunication Corp. (Carl J. Martin & Donald E. Clark) approved by FCC September 27, 1991. Sale to Grant Media by Aries Telecommunication Corp. approved by FCC July 29, 1992. Transfer to Aries Telecommunication Corp. by Grant Media approved by FCC June 27, 1997. Sale to present owner by Aries Telecommunication Corp. approved by FCC August 23, 2004.

**Represented (sales):** Continental Television Sales.

**Represented (legal):** Hogan & Hartson LLP.

**Personnel:**

**Mark Cramer, General Manager & Program Director.**

**Scott Turke, National Sales Manager.**

**Joel Bernell, News Director.**

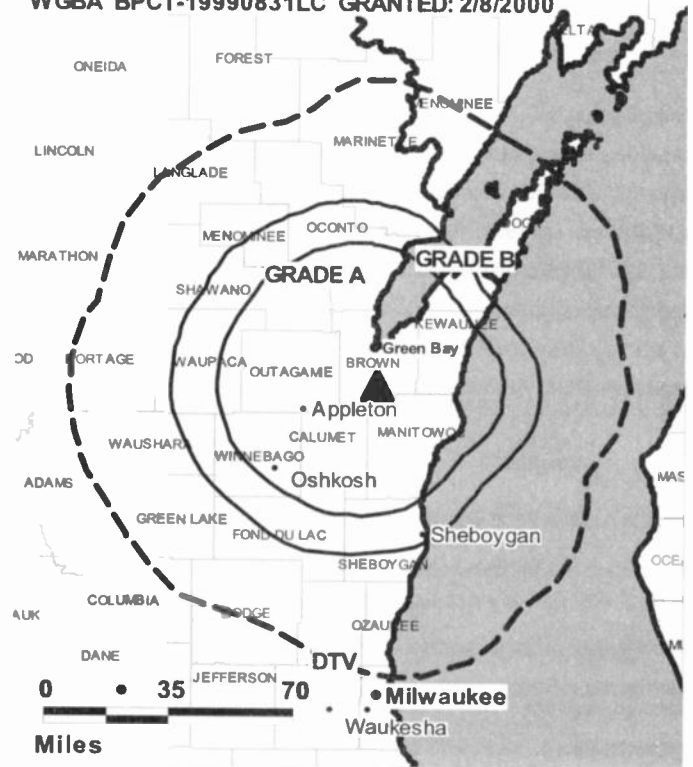
**Bruce Musial, Chief Engineer.**

**Gary Krultz, Business Manager.**

**Rick VanDettey, Promotion Director.**

**Erik Berger, Production Director.**

**WGBA BPCT-19990831LC GRANTED: 2/8/2000**



© 2007 Warren Communications News

**Debbie Reardon, Creative Services Manager.**

**Patty Gamboa, Traffic Manager.**

**Highest 30 Sec. Rate: \$5000.**

**City of License:** Green Bay. **Station DMA:** Green Bay-Appleton, WI. **Rank:** 69.

Circulation © 2006 Nielsen. Coverage based on Nielsen study.

GrandTotal	Cable TV Households	Non-cable TV Households	Total TV Households
Estimated Station Totals *	267,010	217,580	484,590
Average Weekly Circulation (2006)	146,446	103,503	249,949
Average Daily Circulation (2006)			114,069
Station DMA Total	Cable TV Households	Non-cable TV Households	Total TV Households
Estimated Station Totals *	234,470	186,340	420,810
Average Weekly Circulation (2006)	141,920	100,107	242,027
Average Daily Circulation (2006)			112,020
Other DMA Total	Cable TV Households	Non-cable TV Households	Total TV Households
Estimated Station Totals *	32,540	31,240	63,780
Average Weekly Circulation (2006)	4,526	3,396	7,922
Average Daily Circulation (2006)			2,049

\*Estimated station totals are sums of the Nielsen TV and Cable TV household estimates for each county in which the station registers viewing of more than 5% as per the Nielsen Survey Methods.

**WGBA-DT**

**Ch. 41**

**Network Service:** NBC.

**Grantee:** Journal Broadcast Corp., 3355 S. Valley View Blvd., Las Vegas, NV 89102.

**Studio:** 1391 North Rd., Green Bay, WI 54313.

**Mailing Address:** Box 19099, Green Bay, WI 54307.

**Phone:** 920-494-2626; 800-800-6619. **Fax:** 920-494-9550.

**E-mail:** mcramer@nbc26.com

**Web Site:** <http://www.nbc26.com>

**Technical Facilities:** Channel No. 41 (632-638 MHz). Authorized power: 1000-kw max. visual. Antenna: 1054-ft above av. terrain, 869-ft. above ground.

Latitude	44°	21'	30"
Longitude	87°	58'	48"

**Transmitter:** Shirley Rd. at Ridgeview Rd., Glenmore Twp.

**Note:** Latitude and longitude coordinates shown are based on the North American Datum of 1927 (NAD 27) as currently required by the Mass Media Bureau of the FCC.

**Ownership:** Journal Communications Inc. (Group Owner).

**Began Operation:** Station operating under Special Temporary Authority at 600-kw max. visual; no on-air date.

**Represented (legal):** Hogan & Hartson LLP.

**Represented (sales):** Continental Television Sales.

**Personnel:**

**Mark Cramer,** General Manager & Program Director.

**Scott Turke,** National Sales Manager.

**Joel Bernell,** News Director.

**Bruce Musial,** Chief Engineer.

**Gary Krutz,** Business Manager.

**Rick VanDeley,** Promotion Director.



© 2007 Warren Communications News

**Erik Berger,** Production Director.

**Debbie Reardon,** Creative Services Director.

**Patty Gamboa,** Traffic Manager.

**City of License:** Green Bay. **Station DMA:** Green Bay-Appleton, WI. **Rank:** 69.

**Nielsen Data:** Not available.

# Wisconsin — Green Bay

## WLUK-DT

### Ch. 51

**Network Service:** FOX.

**Licensee:** LIN of Wisconsin LLC, c/o LIN Television Corp., 4 Richmond Square, Suite 200, Providence, RI 02906.

**Studio:** 787 Lombardi Ave., Green Bay, WI 54304.

**Mailing Address:** 787 Lombardi Ave., Green Bay, WI 54304.

**Phone:** 920-494-8711. **Fax:** 920-494-8782.

**Web Site:** <http://www.wluk.com>

**Technical Facilities:** Channel No. 51 (692-698 MHz). Authorized power: 500-kw max. visual, aural. Antenna: 1197-ft above av. terrain, 1127-ft. above ground, 2017-ft. above sea level.

Latitude	44°	20'	01"
Longitude	87°	58'	55"

**Note:** Latitude and longitude coordinates shown are based on the North American Datum of 1927 (NAD 27) as currently required by the Mass Media Bureau of the FCC.

**Ownership:** LIN TV Corp. (Group Owner).

**Began Operation:** January 20, 2003. Standard Definition.

**Represented (legal):** Covington & Burling.

**Represented (sales):** Continental Television Sales.

#### Personnel:

Jay Zollar, Vice President, General Manager & Program Director.

Tori Grant Welhouse, General Sales Manager.

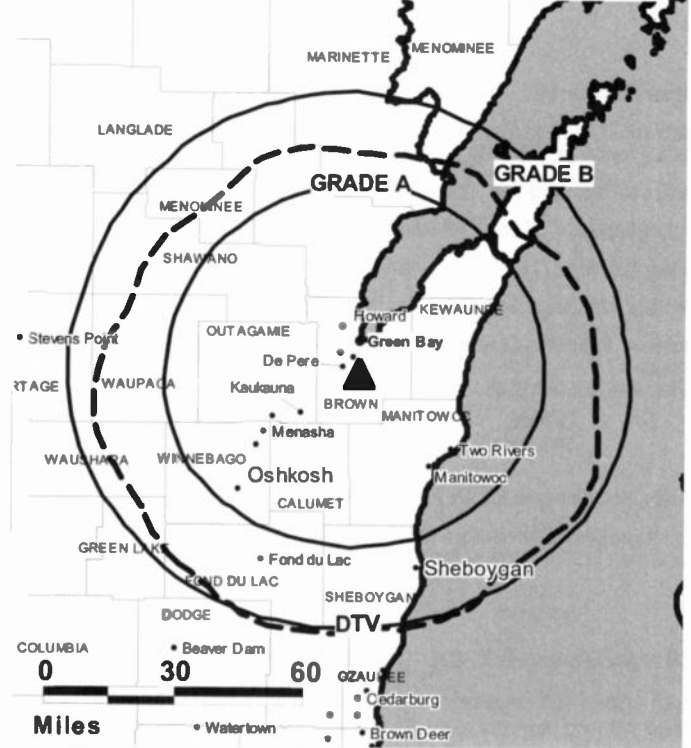
Rick Hermes, Local Sales Manager.

Juli Buehler, News Director.

Mike Nipps, Chief Engineer.

Robert Elliott, Controller.

WLUK-DT BMPCDT-20050413ABM GRANTED: 4/22/2005



© 2007 Warren Communications News

Pat Krohlow, Promotion & Marketing Director.

Judy Servace, Traffic Manager.

City of License: Green Bay. Station DMA: Green Bay-Appleton, WI. Rank: 69.

Nielsen Data: Not available.

**WLUK-TV**

**Ch. 11**

**Network Service:** FOX.

**Licensee:** LIN of Wisconsin LLC, c/o LIN Television Corp., 4 Richmond Square, Suite 200, Providence, RI 02906.

**Studio:** 787 Lombardi Ave., Green Bay, WI 54304.

**Mailing Address:** 787 Lombardi Ave., Green Bay, WI 54304.

**Phone:** 920-494-8711. **Fax:** 920-494-8782.

**Web Site:** <http://www.wluk.com>

**Technical Facilities:** Channel No. 11 (198-204 MHz). Authorized power: 316-kw visual, 47.9-kw aural. Antenna: 1260-ft above av. terrain, 1160-ft. above ground, 2046-ft. above sea level.

Latitude 44° 24' 31.4"  
Longitude 87° 59' 29"

**Transmitter:** Glenmore Rd., De Pere Township.

**Digital Facilities:** Channel No. 51 (692-698 MHz). Power: 500-kw max. visual, aural. Antenna: 1197-ft above av. terrain, 1127-ft. above ground, 2017-ft. above sea level.

Latitude 44° 20' 01"  
Longitude 87° 58' 55"

**FCC Digital File Number:** BPCDT-19991028ADW. Granted: April 22, 2005.

**Note:** Latitude and longitude coordinates shown are based on the North American Datum of 1927 (NAD 27) as currently required by the Mass Media Bureau of the FCC.

**Multichannel TV Sound:** Stereo only.

**Satellite Earth Stations:** Transmitter NEC; Harris, 6.1-meter; Microdyne, ; Harris, 3.5-meter; KLM, 5-meter; Microdyne, Harris receivers.

**Ownership:** LIN TV Corp. (Group Owner).

**Began Operation:** August 9, 1954. Sale to present owner by Emmis Communications Corp. approved by FCC November 29, 2005. Sale to Emmis Communications Corp. by Silver King Communications Inc. approved by FCC June 23, 1998. Sale to Silver King Communications Inc. by SF Broadcasting approved by FCC August 16, 1996. Sale to SF Broadcasting by Busse Broadcasting Co. approved by FCC April 27, 1995. Sale to Busse Broadcasting Co. by Gillett Broadcasting approved by FCC July 31, 1987. Sale to Gillett Broadcasting by Post Corp. approved by FCC June 19, 1984. Sale to Post Corp. by M & M Broadcasting Co. Inc. approved by FCC January 6, 1965. Sale to M & M Broadcasting by W. E. Walker (50%), J. D. Mackin (23.3%) & associates approved by FCC March 19, 1958.

**Represented (legal):** Covington & Burling.

**Represented (sales):** Continental Television Sales.

**Personnel:**

Jay Zollar, Vice President, General Manager & Program Director.

Tori Grant Welhouse, General Sales Manager.

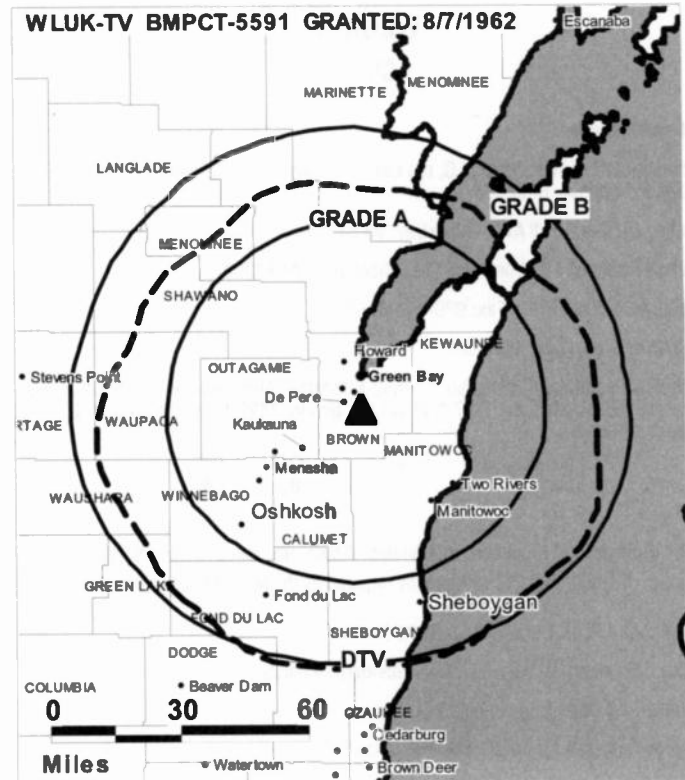
Rick Hermes, Local Sales Manager.

Juli Buehler, News Director.

Mike Nipps, Chief Engineer.

Robert Elliott, Controller.

Pat Krohlow, Promotion & Marketing Director.



© 2007 Warren Communications News

**Judy Servace, Traffic Manager.**

**Rates:** On request.

**City of License:** Green Bay. **Station DMA:** Green Bay-Appleton, WI. **Rank:** 69.

Circulation © 2006 Nielsen. Coverage based on Nielsen study.

GrandTotal	Cable TV Households	Non-cable TV Households	Total TV Households
Estimated Station Totals *	336,400	233,950	570,350
Average Weekly Circulation (2006)	195,556	139,055	334,611
Average Daily Circulation (2006)			153,551
Station DMA Total	Cable TV Households	Non-cable TV Households	Total TV Households
Estimated Station Totals *	234,470	186,340	420,810
Average Weekly Circulation (2006)	155,912	134,119	290,031
Average Daily Circulation (2006)			139,993
Other DMA Total	Cable TV Households	Non-cable TV Households	Total TV Households
Estimated Station Totals *	101,930	47,610	149,540
Average Weekly Circulation (2006)	39,644	4,936	44,580
Average Daily Circulation (2006)			13,558

\*Estimated station totals are sums of the Nielsen TV and Cable TV household estimates for each county in which the station registers viewing of more than 5% as per the Nielsen Survey Methods.

**WBUW**  
**Ch. 57**

**Network Service:** CW.

**Licensee:** Acme Television Licenses of Madison LLC, 2101 E. 4th St., Suite 202, Santa Ana, CA 92705.

**Studio:** 2814 Syene Rd., Madison, WI 53713.

**Mailing Address:** 2814 Syene Rd., Madison, WI 53713.

**Phone:** 608-270-5700. **Fax:** 608-270-5717.

**E-mail:** tom.keeler@wb57.com

**Web Site:** http://www.wb57.com

**Technical Facilities:** Channel No. 57 (728-734 MHz). Authorized power: 5000-kw max. visual, aural. Antenna: 1362-ft above av. terrain, 1273-ft. above ground, 2339-ft. above sea level.

Latitude 43° 03' 03"  
Longitude 89° 29' 13"

**Digital Facilities:** Channel No. 32 (578-584 MHz). Power: 200-kw max. visual, aural. Antenna: 1270-ft above av. terrain, 1181-ft. above ground, 2247-ft. above sea level.

Latitude 43° 03' 03"  
Longitude 89° 29' 13"

**FCC Digital File Number:** BPCDT-19991029AAB. Granted: March 02, 2004.

**Note:** Latitude and longitude coordinates shown are based on the North American Datum of 1927 (NAD 27) as currently required by the Mass Media Bureau of the FCC.

**Ownership:** ACME Communications Inc. (Group Owner).

**Began Operation:** July 5, 1999. Transfer of 49% interest to TRP Communications LLC (making 100%) by LSLG Associates LLC (Lucille Salhany & Leonard Grossi) consummated April 14, 2000. Pro forma assignment to Puri Family LP by TRP Communications LLC approved by FCC October 24, 2000. Involuntary assignment to Michael E. Kepler, Trustee, approved by FCC January 11, 2002. Sale to present owner by Michael Kepler, Trustee, Puri Family LP approved by FCC June 7, 2002.

**Represented (engineering):** S. K. Khanna.

**Personnel:**

Tom Keeler, General Manager & General Sales Manager.

Eric Krieghoff, National Sales Manager.

Katherine Ramirez, National Sales Manager.

Vanessa Younger, Local Sales Manager.

Eugene Cooper, Program Director.

Dave Shelly, Creative Services Director.

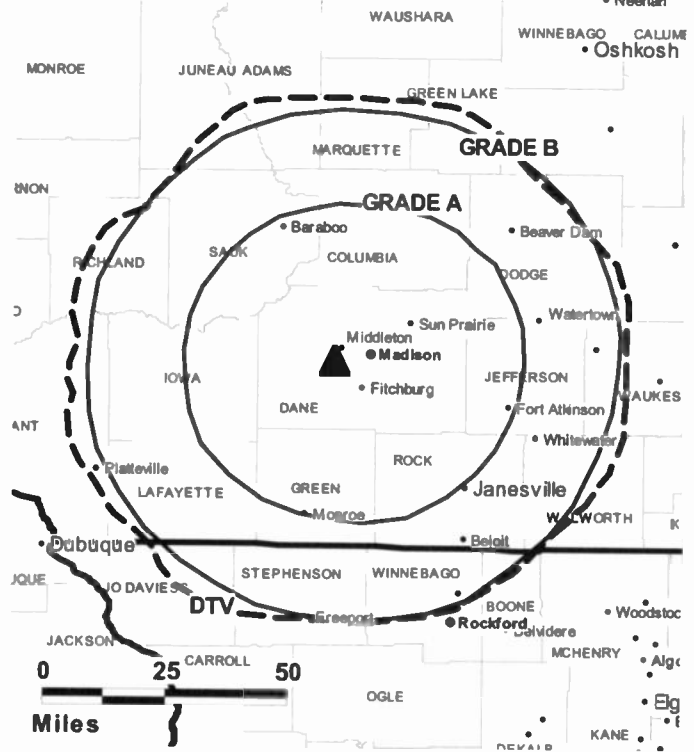
Mark Albright, Traffic Manager.

Dave Riche, Production Director.

Jeff Juniet, Chief Engineer.

**Highest 30 Sec. Rate:** \$0.00.

**WBUW BPCT-20040121ACY GRANTED: 3/29/2004**



**City of License:** Janesville. **Station OMA:** Madison, WI. **Rank:** 85.

Circulation © 2006 Nielsen. Coverage based on Nielsen study.

GrandTotal	Cable TV Households	Non-cable TV Households	Total TV Households
Estimated Station Totals *	241,270	218,680	459,950
Average Weekly Circulation (2006)	42,824	48,534	91,358
Average Daily Circulation (2006)			25,957
Station DMA Total	Cable TV Households	Non-cable TV Households	Total TV Households
Estimated Station Totals *	203,870	155,370	359,240
Average Weekly Circulation (2006)	39,059	43,726	82,785
Average Daily Circulation (2006)			24,474
Other DMA Total	Cable TV Households	Non-cable TV Households	Total TV Households
Estimated Station Totals *	37,400	63,310	100,710
Average Weekly Circulation (2006)	3,765	4,808	8,573
Average Daily Circulation (2006)			1,483

\*Estimated station totals are sums of the Nielsen TV and Cable TV household estimates for each county in which the station registers viewing of more than 5% as per the Nielsen Survey Methods.

**WBUW-DT**

**Ch. 32**

**Network Service:** CW.

**Licensee:** Acme Television Licenses of Madison LLC, 2101 E. 4th St., Suite 202, Santa Ana, CA 92705.

**Studio:** 2814 Syene Rd., Madison, WI 53713.

**Mailing Address:** 2814 Syene Rd., Madison, WI 53713.

**Phone:** 608-270-5700. **Fax:** 608-270-5717.

**E-mail:** tom.keeler@wb57.com

**Web Site:** http://www.wb57.com

**Technical Facilities:** Channel No. 32 (578-584 MHz). Authorized power: 200-kw max. visual, aural. Antenna: 1270-ft above av. terrain, 1181-ft. above ground, 2247-ft. above sea level.

Latitude	43°	03'	03"
Longitude	89°	29'	13"

**Note:** Latitude and longitude coordinates shown are based on the North American Datum of 1927 (NAD 27) as currently required by the Mass Media Bureau of the FCC.

**Ownership:** ACME Communications Inc. (Group Owner).

**Began Operation:** Station operating; no on-air date

**Personnel:**

Tom Keeler, General Manager & General Sales Manager.

Katherine Ramirez, National Sales Manager.

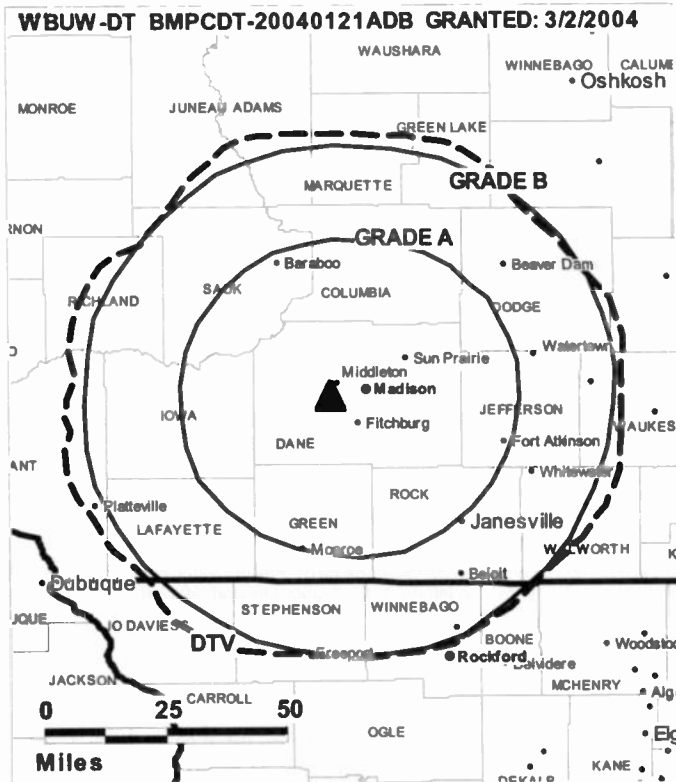
Eric Krieghoff, National Sales Manager.

Vanessa Younger, Local Sales Manager.

Eugene Cooper, Program Director.

Dave Shelly, Creative Services Director.

Mark Albright, Traffic Manager.



© 2007 Warren Communications News

Jeff Juniet, Chief Engineer.

Dave Riche, Production Director.

City of License: Janesville. Station DMA: Madison, WI. Rank: 85.

Nielsen Data: Not available.

**WPXE**  
**Ch. 55**

**Network Service:** ION.

**Licensee:** Paxson Milwaukee License Inc., 601 Clearwater Park Rd., West Palm Beach, FL 33401-6233.

**Studio:** 720 E. Capitol Dr., Milwaukee, WI 53212.

**Mailing Address:** 720 E. Capitol Dr., Milwaukee, WI 53212.

**Phone:** 414-967-5592. **Fax:** 414-967-5597.

**E-mail:** [wpxe@ionmedia.tv](mailto:wpxe@ionmedia.tv)

**Web Site:** <http://www.ionline.tv>

**Technical Facilities:** Channel No. 55 (716-722 MHz). Authorized power: 5000-kw max. visual. Antenna: 472-ft above av. terrain, 472-ft. above ground, 1204-ft. above sea level.

Latitude 42° 45' 30"  
Longitude 87° 57' 55"

**Transmitter:** N. Two Mile Rd., W of I-94, Frankville.

**Digital Facilities:** Channel No. 40 (626-632 MHz). Power: 830-kw max. visual. Antenna: 1175-ft above av. terrain, 1201-ft. above ground, 1827-ft. above sea level.

Latitude 43° 00' 44"  
Longitude 87° 54' 17"

**FCC Digital File Number:** BPCDT-19991012ABL. Granted: October 30, 2003.

**Note:** Latitude and longitude coordinates shown are based on the North American Datum of 1927 (NAD 27) as currently required by the Mass Media Bureau of the FCC.

**Ownership:** ION Media Networks Inc. (Group Owner).

**Began Operation:** June 1, 1988.

**Represented (sales):** NBC.

**Personnel:**

Mark Le Grand, Local Sales Manager.

Lon Rudolph, National Sales Manager.

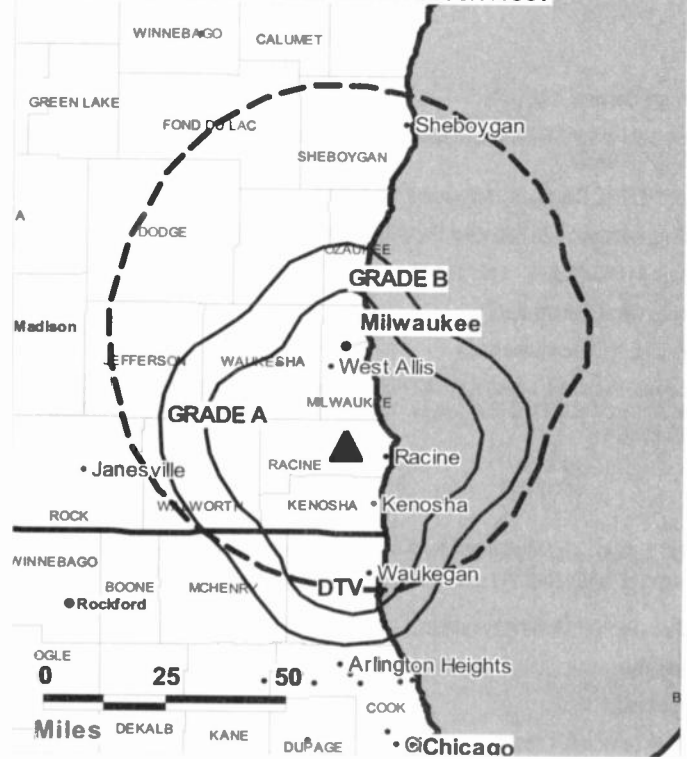
Scott Schmielle, Chief Engineer.

Shirley Zyniecki, Traffic Manager.

**Rates:** On request.

**City of License:** Kenosha. **Station DMA:** Milwaukee, WI. **Rank:** 34.

WPXE BPCT-19960105KE GRANTED: 3/7/1997



Circulation © 2006 Nielsen. Coverage based on Nielsen study.

GrandTotal	Cable TV Households	Non-cable TV Households	Total TV Households
Estimated Station Totals *	470,370	61,280	531,650
Average Weekly Circulation (2006)	33,796	4,338	38,134
Average Daily Circulation (2006)			7,995

Station DMA Total	Cable TV Households	Non-cable TV Households	Total TV Households
Estimated Station Totals *	470,370	61,280	531,650
Average Weekly Circulation (2006)	33,796	4,338	38,134
Average Daily Circulation (2006)			7,995

\*Estimated station totals are sums of the Nielsen TV and Cable TV household estimates for each county in which the station registers viewing of more than 5% as per the Nielsen Survey Methods.



**WPXE-DT**  
**Ch. 40**

**Network Service:** ION.

**Licensee:** Paxson Milwaukee License Inc., 601 Clearwater Park Rd., West Palm Beach, FL 33401-6233.

**Studio:** 720 E. Capitol Dr., Milwaukee, WI 53212.

**Mailing Address:** 720 E. Capitol Dr., Milwaukee, WI 53212.

**Phone:** 414-967-5592. **Fax:** 414-967-5597.

**E-mail:** [wpxe@ionmedia.tv](mailto:wpxe@ionmedia.tv)

**Web Site:** <http://www.ionline.tv>

**Technical Facilities:** Channel No. 40 (626-632 MHz). Authorized power: 830-kw max. visual. Antenna: 1175-ft above av. terrain, 1201-ft. above ground, 1827-ft. above sea level.

Latitude	43°	005'	44"
Longitude	87°	54'	17"

**Note:** Latitude and longitude coordinates shown are based on the North American Datum of 1927 (NAD 27) as currently required by the Mass Media Bureau of the FCC.

**Ownership:** ION Media Networks Inc. (Group Owner).

**Began Operation:** Station operating; no on-air date.

**Personnel:**

**Mark Le Grand**, Local Sales Manager.

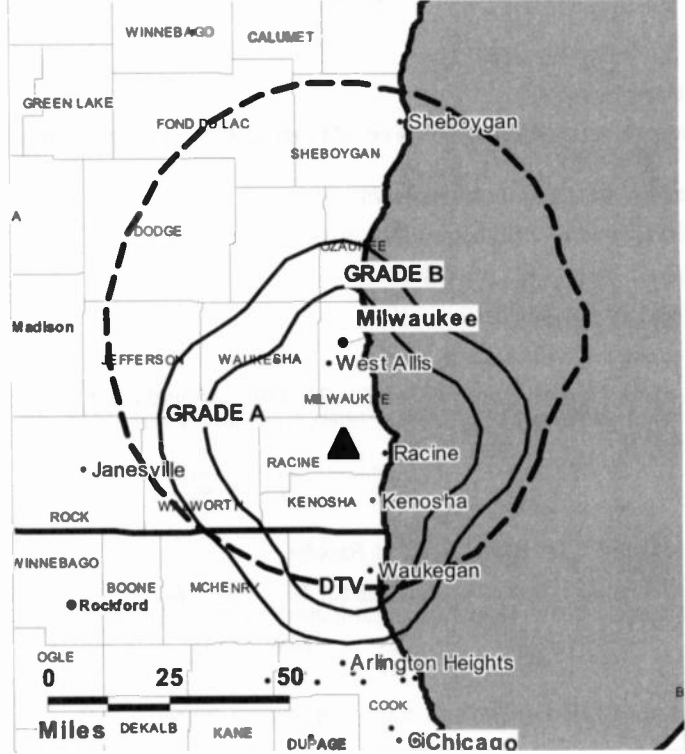
**Lon Rudolph**, National Sales Manager.

**Scott Schmielle**, Chief Engineer.

**Shirley Zyniecki**, Traffic Manager.

**City of License:** Kenosha. **Station DMA:** Milwaukee, WI. **Rank:** 34.

WPXE-DT BMPCDT-20020711AAJ GRANTED: 10/30/2003



© 2007 Warren Communications News

Nielsen Data: Not available.

**WKBT**  
**Ch. 8**

**Network Service:** CBS.

**Licensee:** QueenB Television LLC, 7025 Raymond Rd., Madison, WI 53719.

**Studio:** 141 S. 6th St., La Crosse, WI 54601.

**Mailing Address:** PO Box 1867, La Crosse, WI 54602.

**Phone:** 608-782-4678. **Fax:** 608-782-4674.

**E-mail:** mroswall@wkbt.com

**Web Site:** http://www.wkbt.com

**Technical Facilities:** Channel No. 8 (180-186 MHz). Authorized power: 316-kw visual, 57.5-kw aural. Antenna: 1540-ft above av. terrain, 1625-ft. above ground, 2449-ft. above sea level.

Latitude 44° 05' 28"  
Longitude 91° 20' 15"

Holds CP for change to 1525-ft above av. terrain, 1547-ft. above ground, 2370-ft. above sea level; lat. 44° 05' 28.10", long. 91° 20' 16.50", BPCT-20040812AAX.

**Transmitter:** 1-mi. NE of Galesville.

**Digital Facilities:** Channel No. 41 (632-638 MHz). Power: 494-kw max. visual, aural. Antenna: 1514-ft above av. terrain, 1536-ft. above ground, 2359-ft. above sea level.

Latitude 44° 05' 28.1"  
Longitude 91° 20' 16.5"

**FCC Digital File Number:** BPCDT-20010404AAY. Granted: June 15, 2006.

**Note:** Latitude and longitude coordinates shown are based on the North American Datum of 1927 (NAD 27) as currently required by the Mass Media Bureau of the FCC.

**Satellite Earth Stations:** Transmitter RCA; Scientific-Atlanta, 7-meter; Scientific-Atlanta, 4.6-meter; DH Satellite, 5-meter; Comtech, 5-meter; Standard Communications, Scientific-Atlanta receivers.

**News Service:** AP.

**Ownership:** Morgan Murphy Stations (Group Owner).

**Began Operation:** August 1, 1954. Sale to present owner by Young Broadcasting Inc. approved by FCC January 11, 2000. Sale to Young Broadcasting Inc. by Backe Communications approved by FCC May 14, 1986 (Television Digest, Vol. 25:15). Sale to Backe Communications by Gross Telecasting approved by FCC April 26, 1984 (Vol. 24:12). Sale to Gross Telecasting by La Crosse Tribune, Dahl family & others approved by FCC December 10, 1969 (Vol. 9:24, 50).

**Represented (sales):** Harrington, Righter & Parsons Inc.

**Represented (legal):** Hanft Fride.

**Personnel:**

Scott Chorski, Vice President & General Manager.

Barb Pervisky, General Sales Manager & Sales Director.

Cindy Taerud-Forkes, Local Sales Manager.

Brian Voight, Production Coordinator.

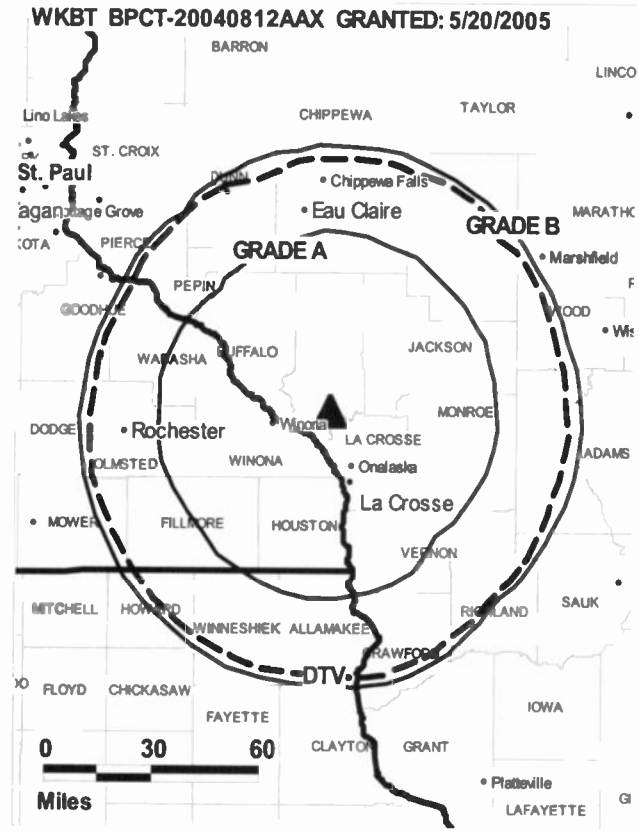
Anne Paape, News Director.

Dennis McSorley, Chief Engineer.

Marsha Olson, Business Manager & Human Resources.

Maria Roswall, Program Director.

Chad Busta, Promotion Manager.



Alex Knox, Creative Services Manager.

Larry Johnson, Traffic Manager.

Lynn Zee Dokken-Knox, Web Manager, Special Projects & Community Services Manager.

**Highest 30 Sec. Rate:** \$650.

**City of License:** La Crosse. **Station DMA:** La Crosse-Eau Claire, WI. Rank: 127.

Circulation © 2006 Nielsen. Coverage based on Nielsen study.

GrandTotal	Cable TV Households	Non-cable TV Households	Total TV Households
Estimated Station Totals *	160,680	129,730	290,410
Average Weekly Circulation (2006)	89,853	48,393	138,246
Average Daily Circulation (2006)			68,307
Station DMA Total	Cable TV Households	Non-cable TV Households	Total TV Households
Estimated Station Totals *	118,210	86,590	204,800
Average Weekly Circulation (2006)	79,753	43,620	123,373
Average Daily Circulation (2006)			62,495
Other DMA Total	Cable TV Households	Non-cable TV Households	Total TV Households
Estimated Station Totals *	42,470	43,140	85,610
Average Weekly Circulation (2006)	10,100	4,773	14,873
Average Daily Circulation (2006)			5,812

\*Estimated station totals are sums of the Nielsen TV and Cable TV household estimates for each county in which the station registers viewing of more than 5% as per the Nielsen Survey Methods.

**WKBT-DT**  
Ch. 41

**Network Service:** MNT, CBS.

**Grantee:** QueenB Television LLC, 7025 Raymond Rd., Madison, WI 53719.

**Studio:** 141 S. 6th St., La Crosse, WI 54601.

**Mailing Address:** PO Box 1867, La Crosse, WI 54602.

**Phone:** 608-782-4678. **Fax:** 608-782-4674.

**E-mail:** mroswall@wkbt.com

**Web Site:** http://www.wkbt.com

**Technical Facilities:** Channel No. 41 (632-638 MHz). Authorized power: 494-kw max. visual, aural. Antenna: 1514-ft above av. terrain, 1536-ft. above ground, 2359-ft. above sea level.

Latitude	44°	05'	28.1"
Longitude	91°	20'	16.5"

**Note:** Latitude and longitude coordinates shown are based on the North American Datum of 1927 (NAD 27) as currently required by the Mass Media Bureau of the FCC.

**Satellite Earth Stations:** Transmitter RCA; Scientific-Atlanta, 4.6-meter; DH Satellite, 5-meter; Comtech, 5-meter; Scientific-Atlanta, 7-meter; Standard Communications, Scientific-Atlanta receivers.

**Ownership:** Morgan Murphy Stations (Group Owner).

**Began Operation:** Station operating under Special Temporary Authority at 9.13-kw max. visual; no on-air date.

**Personnel:**

**Scott Chorski**, Vice President & General Manager.

**Barb Pervisky**, General Sales Manager & Sales Director.

**Cindy Taerud-Forkes**, Local Sales Manager.

**Brian Voight**, Production Coordinator.

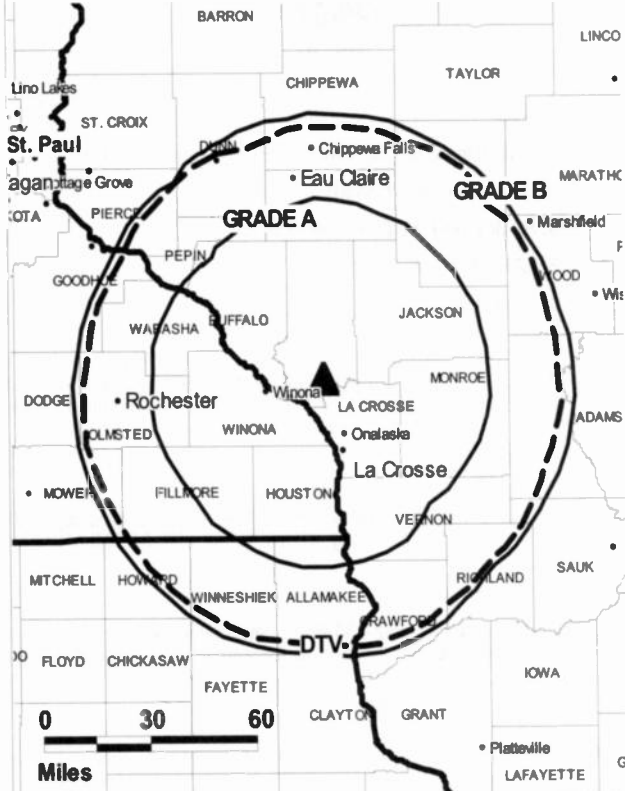
**Anne Paape**, News Director.

**Dennis McSorley**, Chief Engineer.

**Marsha Olson**, Business Manager & Human Resources.

**Maria Roswell**, Program Director.

WKBT-DT BMPCDT-20060526ADL GRANTED: 6/15/2006



© 2007 Warren Communications News

**Chad Busta**, Promotion Manager.

**Alex Knox**, Creative Services Manager.

**Larry Johnson**, Traffic Manager.

**Lynn Zee Dokken-Knox**, Web Manager, Special Projects & Community Services Manager.

**City of License:** La Crosse. **Station DMA:** La Crosse-Eau Claire, WI. **Rank:** 127.

**Nielsen Data:** Not available.

**WLAX**

**Ch. 25**

**(Operates satellite WEUX, Chippewa Falls)**

**Network Service:** FOX.

**Licensee:** Grant Media LLC, 915 Middle River Dr., Suite 409, Fort Lauderdale, FL 33304-3561.

**Mailing Address:** 1305 Interchange Place, La Crosse, WI 54603-1673.

**Phone:** 608-781-0025. **Fax:** 608-783-2520.

**E-mail:** jfarmstrong@fox25fox48.com

**Web Site:** http://www.fox25fox48.com

**Technical Facilities:** Channel No. 25 (536-542 MHz). Authorized power: 2000-kw max. visual. Antenna: 981-ft above av. terrain, 650-ft. above ground, 1864-ft. above sea level.

Latitude 43° 48' 15"  
Longitude 91° 22' 20"

**Transmitter:** 1000 Tschumper Ridge Rd., La Crescent, MN.

**Digital Facilities:** Channel No. 17 (488-494 MHz). Power: 450-kw max. visual. Antenna: 1145-ft above av. terrain, 814-ft. above ground.

Latitude 43° 48' 15.3"  
Longitude 91° 22' 20"

**FCC Digital File Number:** BPCDT-19991027ABS. Granted: October 22, 2001.

**Note:** Latitude and longitude coordinates shown are based on the North American Datum of 1927 (NAD 27) as currently required by the Mass Media Bureau of the FCC.

**Satellite Earth Stations:** Transmitter Thales/Comark-IOT, Harris-IOT; DirecPC, 1-meter Ku-band; Microdyne, 1.5-meter Ku-band; Andrew, 4.7-meter C-band; DH Satellite, 5-meter C-band; AFC, 5-meter C-band; AFC, 3.05-meter Ku-band; Patriot, 3.8-meter C-band; Comtech, 5-meter C-band; DH Satellite, 5-meter Ku & C-band; Wegener, Drake, Drake, Drake, Wegener, Tandberg, Wegener, Media DVX, Fastchannel, Wegener receivers.

**Ownership:** Grant Broadcasting Stations (Group Owner).

**Began Operation:** November 10, 1986. Sale to Aries Telecommunications Corp. by Family Group Ltd. approved by FCC September 27, 1991. Sale to Donald E. Clark by Aries Telecommunications Corp. approved by FCC July 29, 1992. Sale to present owner by Donald E. Clark approved by FCC December 15, 1995.

**Represented (sales):** Pety Television Inc.

**Represented (legal):** Wilkinson Barker Knauer LLP.

**Personnel:**

Milt Grant, General Manager.

Jeff Armstrong, Station & General Sales Manager.

Clay Koenig, Local & Regional Sales Manager.

Mark G. Burg, Engineering Director.

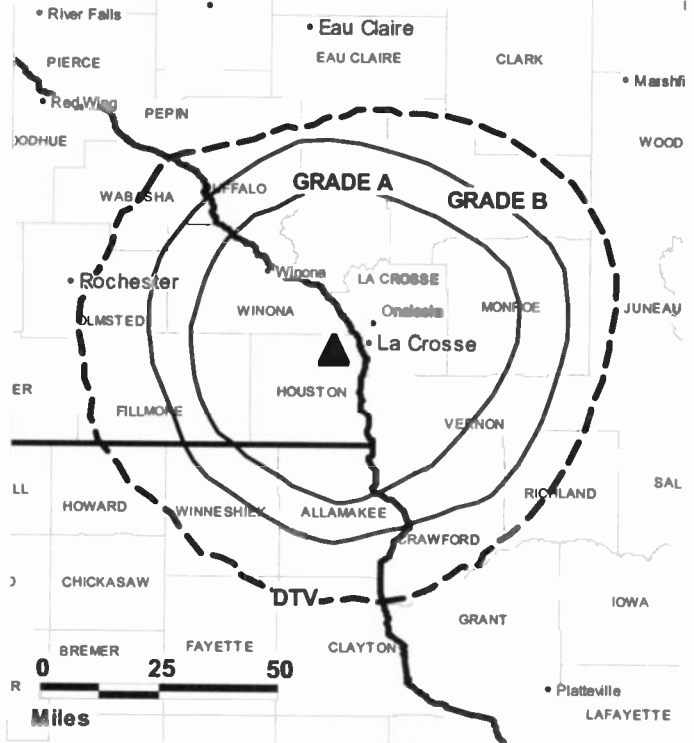
Bill Wiesjahn, Business Manager.

Barb Quillin, Program Director.

Pat Stipout, Promotions Manager.

Bill Stoneberg, Production Director.

**WLAX BMPCT-20000114AAA GRANTED: 10/5/2000**



Eric Barczak, Traffic Director.

**Highest 30 Sec. Rate:** \$2000.

**City of License:** La Crosse. **Station DMA:** La Crosse-Eau Claire, WI. **Rank:** 127.

Circulation © 2006 Nielsen. Coverage based on Nielsen study.

GrandTotal	Cable TV Households	Non-cable TV Households	Total TV Households
Estimated Station Totals *	104,810	103,820	208,630
Average Weekly Circulation (2006)	42,759	27,936	70,695
Average Daily Circulation (2006)			23,024

Station DMA Total	Cable TV Households	Non-cable TV Households	Total TV Households
Estimated Station Totals *	80,660	86,590	167,250
Average Weekly Circulation (2006)	38,620	26,153	64,773
Average Daily Circulation (2006)			21,212

Other DMA Total	Cable TV Households	Non-cable TV Households	Total TV Households
Estimated Station Totals *	24,150	17,230	41,380
Average Weekly Circulation (2006)	4,139	1,783	5,922
Average Daily Circulation (2006)			1,812

\*Estimated station totals are sums of the Nielsen TV and Cable TV household estimates for each county in which the station registers viewing of more than 5% as per the Nielsen Survey Methods.

**WLAX-DT**  
Ch. 17

**Network Service:** FOX.

**Grantee:** Grant Media LLC, 915 Middle River Dr., Suite 409, Fort Lauderdale, FL 33304-3561.

**Studio:** 1305 Interchange Place, La Crosse, WI 54603.

**Mailing Address:** 1305 Interchange Place, La Crosse, WI 54603.

**Phone:** 608-781-0025. **Fax:** 608-783-2520.

**E-mail:** jfarmstrong@fox25fox48.com

**Web Site:** http://www.fox25fox48.com

**Technical Facilities:** Channel No. 17 (488-494 MHz). Authorized power: 450-kw max. visual. Antenna: 1145-ft above av. terrain, 814-ft. above ground.

Latitude	43°	48'	15.3"
Longitude	91°	22'	20"

**Note:** Latitude and longitude coordinates shown are based on the North American Datum of 1927 (NAD 27) as currently required by the Mass Media Bureau of the FCC.

**Ownership:** Grant Broadcasting Stations (Group Owner).

**Began Operation:** Station operating under Special Temporary Authority at 2.46-kw max. visual; no on-air date

**Represented (legal):** Wilkinson Barker Knauer LLP.

**Represented (sales):** Petry Television Inc.

**Personnel:**

**Milt Grant**, General Manager.

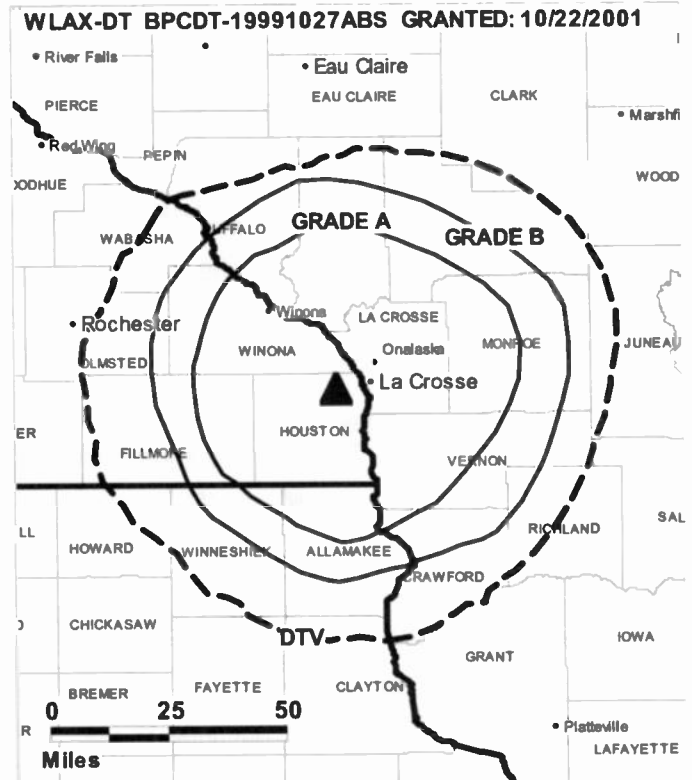
**Jeff Armstrong**, Station & General Sales Manager.

**Clay Koenig**, Local & Regional Sales Manager.

**Mark G. Burg**, Engineering Director.

**Bill Wiesjahn**, Business Manager.

**Barb Quillin**, Program Director.



© 2007 Warren Communications News

**Pat Stipout**, Promotions Manager.

**Bill Stoneberg**, Production Manager.

**Eric Barczak**, Traffic Director.

**City of License:** La Crosse. **Station OMA:** La Crosse-Eau Claire, WI. **Rank:** 127.

**Nielsen Data:** Not available.

**WXOW-DT**  
**Ch. 14**

**Network Service:** CW, ABC.

**Grantee:** WXOW/WQOW Television Inc., PO Box C-4019, La Crosse, WI 54602-4019.

**WXOW-DT:** 3705 County Hwy. 25, La Crescent, MN 55947.

**Mailing Address:** PO Box C-4019, La Crosse, WI 54602-4019.

**Phone:** 507-895-9969. **Fax:** 507-895-8124.

**E-mail:** croth@wxow.com

**Web Site:** http://www.wxow.com

**Technical Facilities:** Channel No. 14 (470-476 MHz). Authorized power: 250-kw max. visual, aural. Antenna: 1073-ft above av. terrain, 722-ft. above ground, 1947-ft. above sea level.

Latitude	43°	48'	23"
Longitude	91°	22'	02"

Requests modification of CP for change to 174-kw max. visual, 1142-ft above av. terrain, 790-ft. above ground, 2016-ft. above sea level; BMPCDT-20060608AAJ.

**Note:** Latitude and longitude coordinates shown are based on the North American Datum of 1927 (NAD 27) as currently required by the Mass Media Bureau of the FCC.

**Ownership:** Quincy Broadcasting Co. (Group Owner).

**Began Operation:** August 20, 2002. Standard Definition. Station operating under Special Temporary Authority at 12.3-kw max. visual.

**Represented (sales):** Blair Television.

**Represented (legal):** Wilkinson Barker Knauer LLP.

**Personnel:**

Thomas A. Oakley, Chief Executive Officer.

Ralph M. Oakley, Chief Operating Officer.

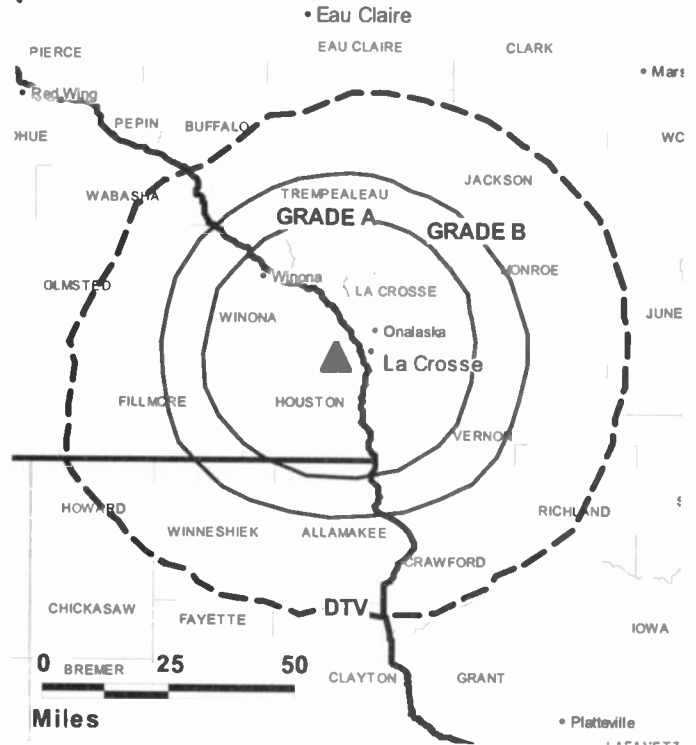
Chuck Roth, Vice President & General Manager.

David Booth, Station Manager.

Brian Schumacher, General Sales Manager.

Sean Dwyer, News Director.

**WXOW-DT BMPCDT-20041001AOG GRANTED: 10/21/2004**



© 2007 Warren Communications News

Jerrett Liddicoat, Chief Engineer.

Deborah Simonis, Program Director.

Laramie McClurg, Promotion Director.

Brian Voigt, Production Manager.

**City of License:** La Crosse. **Station DMA:** La Crosse-Eau Claire, WI. **Rank:** 127.

**Nielsen Data:** Not available.

**WXOW-TV**

**Ch. 19**

**(Operates satellite WQOW-TV, Eau Claire)**

**Network Service:** ABC.

**Licensee:** WXOW/WQOW Television Inc., PO Box C-4019, La Crosse, WI 54602-4019.

**WXOW-TV:** 3705 County Hwy. 25, La Crescent, MN 55947.

**Mailing Address:** PO Box C-4019, La Crosse, WI 54602.

**Phone:** 507-895-9969. **Fax:** 507-895-8124.

**E-mail:** croth@wxow.com

**Web Site:** http://www.wxow.com

**Technical Facilities:** Channel No. 19 (500-506 MHz). Authorized power: 625-kw max. visual, 62.5-kw aural. Antenna: 1168-ft above av. terrain, 821-ft. above ground, 2046-ft. above sea level.

Latitude 43° 48' 23"  
Longitude 91° 22' 02"

**Transmitter:** 3705 County Hwy. 25, La Crescent, MN.

**Digital Facilities:** Channel No. 14 (470-476 MHz). Power: 250-kw max. visual, aural. Antenna: 1073-ft above av. terrain, 722-ft. above ground, 1947-ft. above sea level.

Latitude 43° 48' 23"  
Longitude 91° 22' 02"

**FCC Digital File Number:** BPCDT-19991026ABR. Granted: October 21, 2004.

**Note:** Latitude and longitude coordinates shown are based on the North American Datum of 1927 (NAD 27) as currently required by the Mass Media Bureau of the FCC.

**Satellite Earth Stations:** Transmitter RCA; Andrew, 7-meter C-band; AFC, 3-meter Ku-band; United Satellite Systems, 5-meter C-band; DH Satellite, 5-meter Ku-band; Andrew, 5-meter C-band; Scientific-Atlanta, M/A-Com, Drake, Cyclesat, ChannelMaster receivers.

**News Service:** AP.

**Ownership:** Quincy Broadcasting Co. (Group Owner).

**Began Operation:** March 7, 1970. Sale to Tak Communications (Sharad Tak) by Liberty Broadcasting approved by FCC January 7, 1985 (Television Digest, Vol. 24:43). Assignment of license to Operating Agent approved by FCC January 27, 1993. Sale to Shockley Communications Corp. approved by FCC September 27, 1995. Sale to present owner by Shockley Communications Corp. approved by FCC April 17, 2001 (Vol. 41:23).

**Represented (sales):** Blair Television.

**Represented (legal):** Wilkinson Barker Knauer LLP.

**Personnel:**

Thomas A. Dakley, Chief Executive Officer.

Ralph M. Dakley, Chief Operating Officer.

Chuck Roth, Vice President & General Manager.

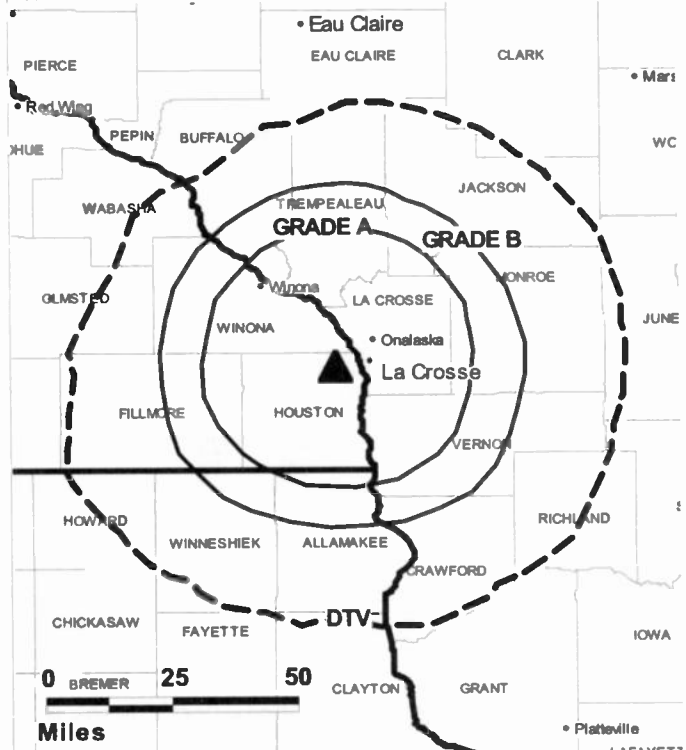
David Booth, Station Manager.

Brian Schumacher, General Sales Manager.

Sean Dwyer, News Director.

Jerrett Liddicoat, Chief Engineer.

**WXOW-TV BPCT-19820617KE GRANTED: 7/27/1982**



© 2007 Warren Communications News

**Deborah Simonis, Program Director.**

**Laramie McClurg, Promotion Director.**

**Brian Voigt, Production Manager.**

**City of License:** La Crosse. **Station DMA:** La Crosse-Eau Claire, WI. **Rank:** 127.

Circulation © 2006 Nielsen. Coverage based on Nielsen study.

GrandTotal	Cable TV Households	Non-cable TV Households	Total TV Households
Estimated Station Totals *	92,910	102,420	195,330
Average Weekly Circulation (2006)	51,473	35,405	86,878
Average Daily Circulation (2006)			40,343
Station DMA Total	Cable TV Households	Non-cable TV Households	Total TV Households
Estimated Station Totals *	76,540	85,190	161,730
Average Weekly Circulation (2006)	49,235	32,778	82,013
Average Daily Circulation (2006)			38,760
Other DMA Total	Cable TV Households	Non-cable TV Households	Total TV Households
Estimated Station Totals *	16,370	17,230	33,600
Average Weekly Circulation (2006)	2,238	2,627	4,865
Average Daily Circulation (2006)			1,583

\*Estimated station totals are sums of the Nielsen TV and Cable TV household estimates for each county in which the station registers viewing of more than 5% as per the Nielsen Survey Methods.

**WISC-DT**  
**Ch. 50**

**Network Service:** MNT, CBS.

**Grantee:** Television Wisconsin Inc., PO Box 44965, Madison, WI 53744.

**Studio:** 7025 Raymond Rd., Madison, WI 53744.

**Mailing Address:** PO Box 44965, Madison, WI 53744-4965.

**Phone:** 608-277-4321. **Fax:** 608-278-5553.

**E-mail:** talkback@wisctv.com

**Web Site:** http://www.wisctv.com

**Technical Facilities:** Channel No. 50 (686-692 MHz). Authorized power: 380.2-kw max. visual. Antenna: 1529-ft above av. terrain, 1388-ft. above ground.

Latitude	43°	03'	21"
Longitude	89°	32'	06"

**Note:** Latitude and longitude coordinates shown are based on the North American Datum of 1927 (NAD 27) as currently required by the Mass Media Bureau of the FCC.

**Ownership:** Morgan Murphy Stations (Group Owner).

**Began Operation:** January 4, 2001. High Definition.

**Personnel:**

Elizabeth Murphy Burns, President.

David Sanks, Vice President & General Manager.

Tom Bier, Station Manager & Executive News Director.

Mark Friesch, General & Local Sales Manager.

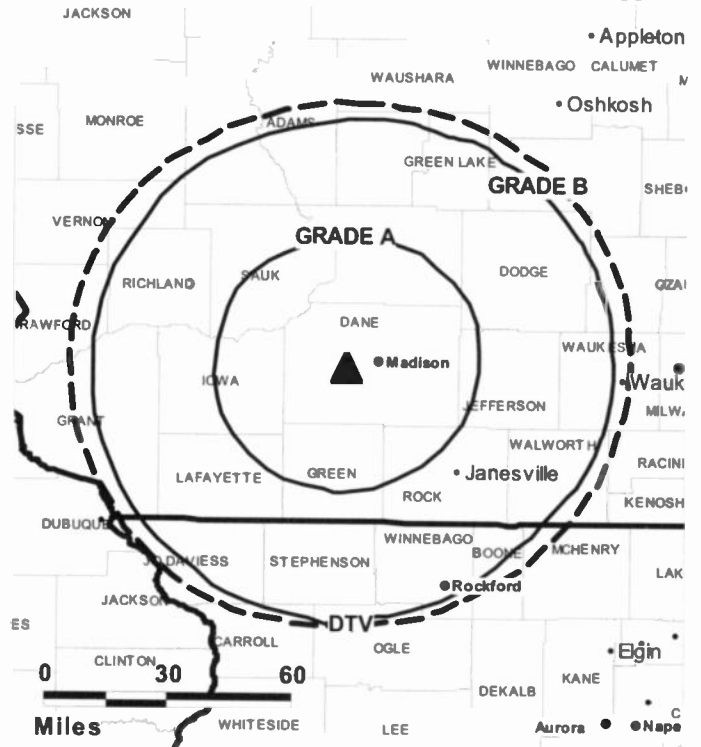
Leonard Charles, Chief Engineer.

Glen Krieg, Business Manager.

Jill Sommers, Program & Operations Director.

Nan Roach, Promotion & Marketing Director.

**WISC-DT BPCDT-19991027ABG GRANTED: 10/31/2000**



© 2007 Warren Communications News

Rieva Everhart, Traffic Manager.

City of License: Madison. Station DMA: Madison, WI. Rank: 85.

Nielsen Data: Not available.



**WISC-TV**  
**Ch. 3**

**Network Service:** CBS.

**Licensee:** Television Wisconsin Inc., Box 44965, Madison, WI 53744-4965.

**Studio:** 7025 Raymond Rd., Madison, WI 53719.

**Mailing Address:** PO Box 44965, Madison, WI 53744-4965.

**Phone:** 608-271-4321; 608-277-5241. **Fax:** 608-278-5553.

**E-mail:** talkback@wisctv.com

**Web Site:** http://wisctv.com

**Technical Facilities:** Channel No. 3 (60-66 MHz). Authorized power: 24-kw visual.  
Antenna: 1539-ft above av. terrain, 1398-ft. above ground, 2523-ft. above sea level.

Latitude 43° 03' 21"  
Longitude 89° 32' 06"

**Transmitter:** 8559 Mineral Point Rd.

**Digital Facilities:** Channel No. 50 (686-692 MHz). Power: 380.2-kw max. visual.  
Antenna: 1529-ft above av. terrain, 1388-ft. above ground.

Latitude 43° 03' 21"  
Longitude 89° 32' 06"

**FCC Digital File Number:** BPCDT-19991027ABG. Granted: October 31, 2000.

**Note:** Latitude and longitude coordinates shown are based on the North American Datum of 1927 (NAD 27) as currently required by the Mass Media Bureau of the FCC.

**Multichannel TV Sound:** Stereo only.

**SNG Mobile Dish:** Prime Radiation, 2.4-meter Ku-band.

**News Service:** AP.

**Ownership:** Morgan Murphy Stations (Group Owner).

**Began Operation:** June 24, 1956.

**Represented (sales):** Harrington, Righter & Parsons Inc.

**Represented (legal):** Rini Coran PC.

**Personnel:**

Elizabeth Murphy Burns, President.

David Sanks, Vice President & General Manager.

Tom Bler, Station Manager & Executive News Director.

Mark Friesch, General & Local Sales Manager.

Leonard Charles, Chief Engineer.

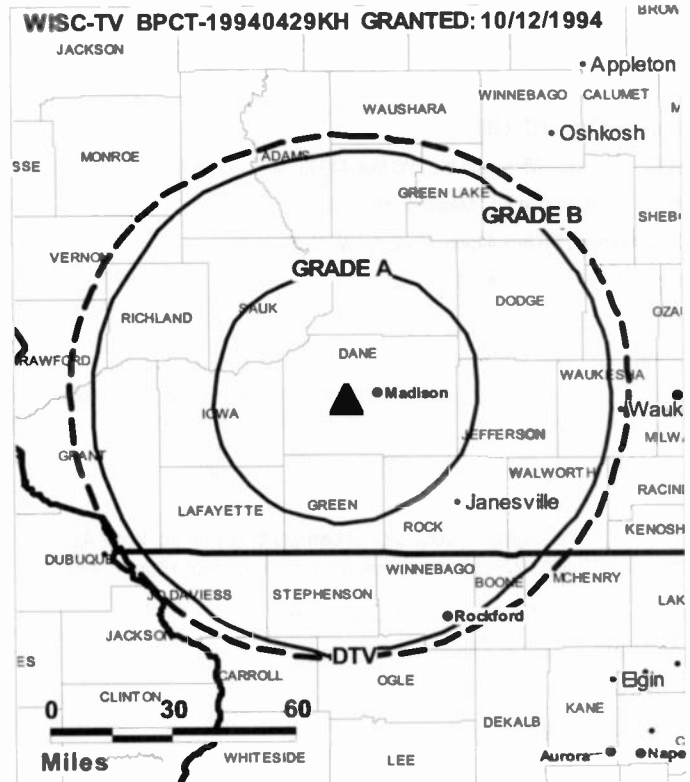
Glen Krieg, Business Manager.

Jill Sommers, Program & Operations Director.

Nan Roach, Promotion & Marketing Director.

Rieva Everhart, Traffic Manager.

**Highest 30 Sec. Rate:** \$3000.



© 2007 Warren Communications News

**City of License:** Madison. **Station DMA:** Madison, WI. **Rank:** 85.

Circulation © 2006 Nielsen. Coverage based on Nielsen study.

GrandTotal	Cable TV Households	Non-cable TV Households	Total TV Households
Estimated Station Totals *	304,060	220,480	524,540
Average Weekly Circulation (2006)	171,186	111,535	282,721
Average Daily Circulation (2006)			141,579
Station OMA Total	Cable TV Households	Non-cable TV Households	Total TV Households
Estimated Station Totals *	203,870	155,370	359,240
Average Weekly Circulation (2006)	148,177	100,215	248,392
Average Daily Circulation (2006)			126,623
Other OMA Total	Cable TV Households	Non-cable TV Households	Total TV Households
Estimated Station Totals *	100,190	65,110	165,300
Average Weekly Circulation (2006)	23,009	11,320	34,329
Average Daily Circulation (2006)			14,956

\*Estimated station totals are sums of the Nielsen TV and Cable TV household estimates for each county in which the station registers viewing of more than 5% as per the Nielsen Survey Methods.

**WKOW-DT**  
**Ch. 26**

**Network Service:** ABC.

**Licensee:** WKOW Television Inc., Box 909, Quincy, IL 62306.

**Studio:** 5727 Tokay Blvd., Madison, WI 52719.

**Mailing Address:** 5727 Tokay Blvd., Madison, WI 52719.

**Phone:** 608-274-1234. **Fax:** 608-274-9514.

**E-mail:** brmiller@wkowtv.com

**Web Site:** http://www.wkowtv.com

**Technical Facilities:** Channel No. 26 (542-548 MHz). Authorized power: 171-kw max. visual. Antenna: 1493-ft above av. terrain, 1352-ft. above ground, 2477-ft. above sea level.

Latitude	43°	03'	21"
Longitude	89°	32'	06"

Holds CP for change to 400-kw max. visual; BPCDT-20000501AEY.

**Transmitter:** 8559 Mineral Point Rd., Verona.

**Note:** Latitude and longitude coordinates shown are based on the North American Datum of 1927 (NAD 27) as currently required by the Mass Media Bureau of the FCC.

**Ownership:** Quincy Broadcasting Co. (Group Owner).

**Began Operation:** November 1, 1998.

**Represented (sales):** Continental Television Sales.

**Represented (legal):** Rosenman & Colin LLP.

**Personnel:**

**Bob Miller**, General Manager.

**Keith Triller**, National Sales Manager.

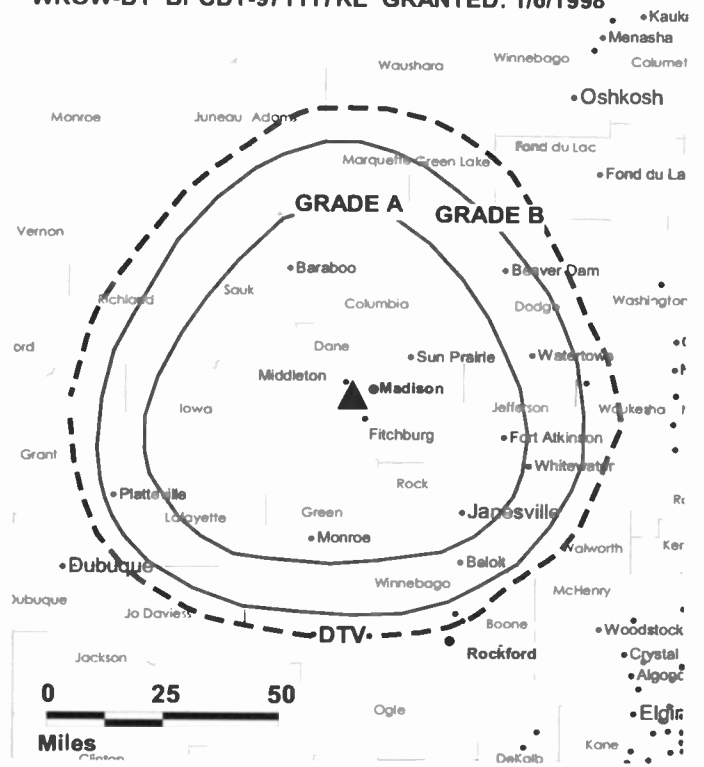
**Al Zobel**, News Director.

**Steve Zimmerman**, Chief Engineer.

**Liz Boyd**, Program Director.

**Jill Genter**, Promotion Director.

**WKOW-DT BPCDT-971117KE GRANTED: 1/6/1998**



© 2007 Warren Communications News

**Bob Goessling**, Production Manager.

**Maurice Scott**, Traffic Manager.

**Rates:** On request.

**City of License:** Madison. **Station DMA:** Madison, WI. **Rank:** 85.

**Nielsen Data:** Not available.

**WKOW-TV**  
Ch. 27

**Network Service:** ABC.

**Licensee:** WKOW Television Inc., Box 909, Quincy, IL 62306.

**Studio:** 5727 Tokay Blvd., Madison, WI 53719.

**Mailing Address:** 5727 Tokay Blvd., Madison, WI 53719.

**Phone:** 608-274-1234. **Fax:** 608-274-9514.

**E-mail:** jdeschepper@wkowtv.com

**Web Site:** http://www.wkowtv.com

**Technical Facilities:** Channel No. 27 (548-554 MHz). Authorized power: 2400-kw max. visual. Antenna: 1493-ft above av. terrain, 1352-ft. above ground, 2477-ft. above sea level.

Latitude 43° 03' 21"  
Longitude 89° 32' 06"

**Transmitter:** 8633 Mineral Point Rd.

**Digital Facilities:** Channel No. 26 (542-548 MHz). Power: 171-kw max. visual. Antenna: 1493-ft above av. terrain, 1352-ft. above ground, 2477-ft. above sea level.

Latitude 43° 03' 21"  
Longitude 89° 32' 06"

**Note:** Latitude and longitude coordinates shown are based on the North American Datum of 1927 (NAD 27) as currently required by the Mass Media Bureau of the FCC.

**News Service:** AP.

**Ownership:** Quincy Broadcasting Co. (Group Owner).

**Began Operation:** June 30, 1953. Sale to present owner by Shockley Communications Corp. approved by FCC April 17, 2001 (Television Digest, Vol. 41:23). Sale to Shockley Communications Corp. by Operating Agent approved by FCC September 27, 1995. Assignment of license to Operating Agent granted by FCC January 27, 1993. Sale to Tak Communications (Sharad Tak) by Liberty Broadcasting approved by FCC January 7, 1985 (Vol. 24:43). Sale to Liberty Broadcasting by Horizons Communications approved by FCC September 20, 1978 (Vol. 18:24). Sale to Horizons Communications by Midcontinent Broadcasting Co. (Joseph L. Floyd, N. L. Bertson & Edmund R. Ruben) approved by FCC September 9, 1970 (Vol. 10:37). Sale to Midcontinent Broadcasting Co. by Monona Broadcasting Co. approved by FCC July 20, 1960 (Vol. 16:24, 26, 30).

**Represented (sales):** Continental Television Sales.

**Represented (legal):** Rosenman & Colin LLP.

**Personnel:**

Jim de Schepper, General Manager.

Keith Triller, National Sales Manager.

Al Zobel, News Director.

Steve Zimmerman, Chief Engineer.

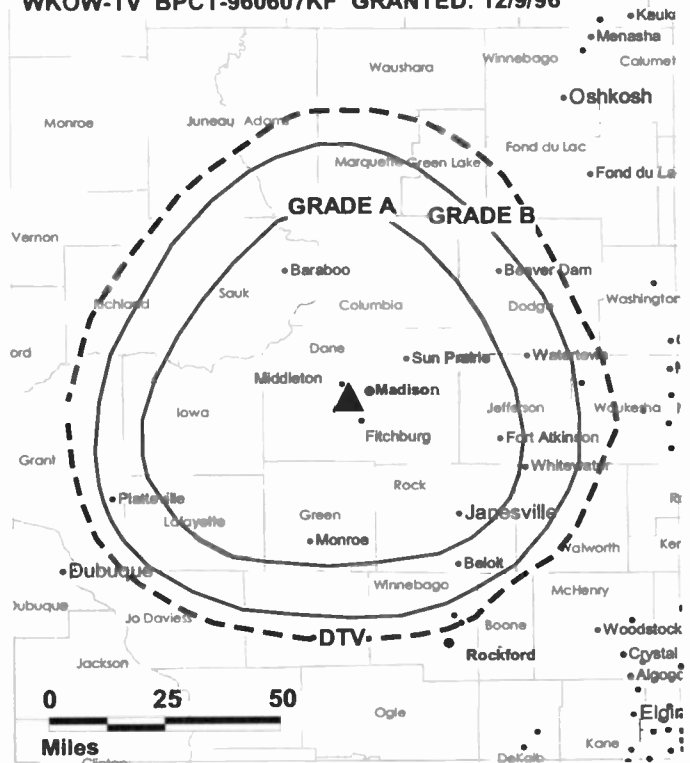
Liz Boyd, Program Director.

Jill Genter, Promotion Director.

Bob Goessling, Production Manager.

Maurice Scott, Traffic Manager.

**WKOW-TV BPCT-960607KF GRANTED: 12/9/96**



**Highest 30 Sec. Rate:** \$1400.

**City of License:** Madison. **Station DMA:** Madison, WI. **Rank:** 85.

Circulation © 2006 Nielsen. Coverage based on Nielsen study.

GrandTotal	Cable TV Households	Non-cable TV Households	Total TV Households
Estimated Station Totals *	264,770	232,720	497,490
Average Weekly Circulation (2006)	141,212	106,504	247,716
Average Daily Circulation (2006)			107,811
Station DMA Total	Cable TV Households	Non-cable TV Households	Total TV Households
Estimated Station Totals *	203,870	155,370	359,240
Average Weekly Circulation (2006)	131,976	95,693	227,669
Average Daily Circulation (2006)			100,608
Other DMA Total	Cable TV Households	Non-cable TV Households	Total TV Households
Estimated Station Totals *	60,900	77,350	138,250
Average Weekly Circulation (2006)	9,236	10,811	20,047
Average Daily Circulation (2006)			7,203

\*Estimated station totals are sums of the Nielsen TV and Cable TV household estimates for each county in which the station registers viewing of more than 5% as per the Nielsen Survey Methods.

**WMSN-DT**  
**Ch. 11**

**Network Service:** FOX.

**Licensee:** WMSN Licensee LLC, 10706 Beaver Dam Rd., Cockeysville, MD 21030.

**Studio:** 7847 Big Sky Dr., Madison, WI 53719.

**Mailing Address:** 7847 Big Sky Dr., Madison, WI 53719.

**Phone:** 608-833-0047. **Fax:** 608-833-5055.

**E-mail:** comments@fox47.com

**Web Site:** http://www.fox47.com

**Technical Facilities:** Channel No. 11 (198-204 MHz). Authorized power: 15-kw visual.  
Antenna: 1545-ft above av. terrain, 1411-ft. above ground, 2536-ft. above sea level.

Latitude	43°	03'	21"
Longitude	89°	32'	06"

**Note:** Latitude and longitude coordinates shown are based on the North American Datum of 1927 (NAD 27) as currently required by the Mass Media Bureau of the FCC.

**Ownership:** Sinclair Broadcast Group Inc. (Group Owner).

**Began Operation:** Station operating; no on-air date

**Represented (sales):** Millennium Sales & Marketing.

**Personnel:**

**Kerry Johnson**, General Manager.

**Joan Kelner**, General Sales Manager.

**Al Zobel**, News Director.

**Kerry Maki**, Chief Engineer.

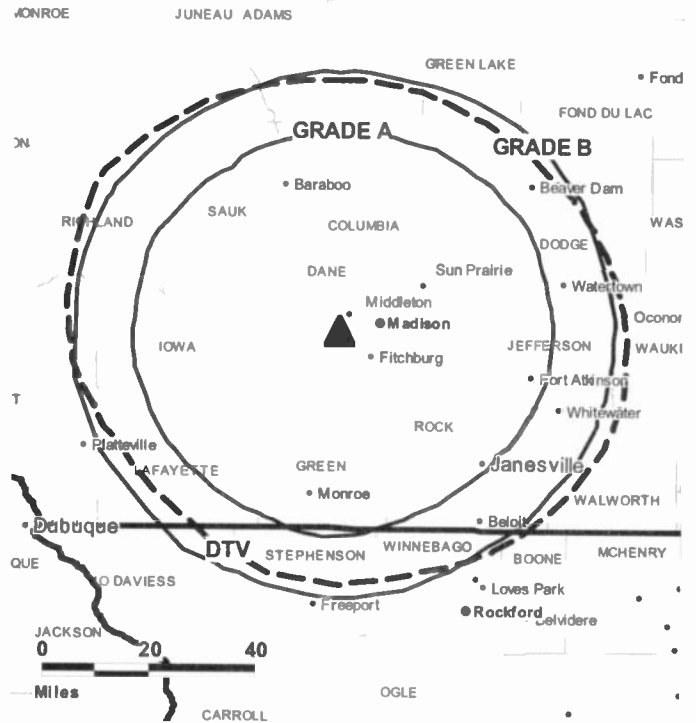
**Sheryl Nelson**, Regional Controller.

**Sarah Wand**, Program Coordinator.

**Audra Johnson**, Promotion Manager.

**John Murray**, Production Manager.

**WMSN-DT BPCDT-19991101AIM GRANTED: 1/26/2001**



© 2007 Warren Communications News

**Carol Poole**, Traffic Manager.

**Stacy Poole**, Administrative Assistant.

**City of License:** Madison. **Station DMA:** Madison, WI. **Rank:** 85.

**Nielsen Data:** Not available.



**WMTV**  
**Ch. 15**

**Network Service:** NBC.

**Licensee:** Gray Television Licensee Inc., 1750 K St. NW, Suite 1200, Washington, DC 20005.

**Studio:** 615 Forward Dr., Madison, WI 53711.

**Mailing Address:** 615 Forward Dr., Madison, WI 53711.

**Phone:** 608-274-1515. **Fax:** 608-271-5193.

**E-mail:** feedback@nbc15.com

**Web Site:** http://www.nbc15.com

**Technical Facilities:** Channel No. 15 (476-482 MHz). Authorized power: 891-kw max. visual, aural. Antenna: 1362-ft above av. terrain, 1273-ft. above ground, 2339-ft. above sea level.

Latitude 43° 03' 03"  
Longitude 89° 29' 13"

**Digital Facilities:** Channel No. 19 (500-506 MHz). Power: 56-kw max. visual, aural. Antenna: 1269-ft above av. terrain, 1181-ft. above ground, 2247-ft. above sea level.

Latitude 43° 03' 03"  
Longitude 89° 29' 13"

**FCC Digital File Number:** BPCDT-19991028AEZ. Granted: March 24, 2004.

**Note:** Latitude and longitude coordinates shown are based on the North American Datum of 1927 (NAD 27) as currently required by the Mass Media Bureau of the FCC.

**Satellite Earth Stations:** Microdyne, 7-meter C-band; Harris, Ku-band; United Satellite Systems, 3.8-meter C-band; United Satellite Systems, 5-meter C-band; Scientific-Atlanta, Microdyne, M/A-Com receivers.

**News Services:** NBC News Channel, CNN Newsource, AP.

**Ownership:** Gray Television Inc. (Group Owner).

**Began Operation:** July 8, 1953. Sale to present owner from Benedek Broadcasting Co. LLC approved by FCC August 29, 2002 (Television Digest, Vol. 42:14). Transfer of control to Benedek Broadcasting Co. LLC from Brissette Broadcasting approved by FCC May 22, 1996 (Vol. 35:37, 52), but Trustee Philip A. Jones operated station until revised ownership rules allowed Benedek to acquire. FCC approved control on January 11, 2000. Sale to Brissette by Adams Communications approved by FCC December 24, 1991. Sale to Adams Communications by Wesray Corp. approved by FCC December 23, 1987. Sale to Wesray Corp. by Forward Communications Corp. approved by FCC August 16, 1984. Sale to Forward by Lee P. Loomis approved by FCC May 15, 1963 (Vol. 3:20). Sale to Loomis by WTVJ interests (Mitchell Wolfson) approved by FCC April 2, 1958 (Vol. 14:10, 14). Sale to WTVJ interests by founding Gerald A. Bartell family approved by FCC July 25, 1957 (Vol. 13:26, 30).

**Represented (sales):** Continental Television Sales.

**Represented (sales):** Gray Television.

**Represented (legal):** Wiley, Rein & Fielding.

**Personnel:**

**Robert Smith,** General Manager & Station Manager.

**Sara McCormack,** General Sales Manager.

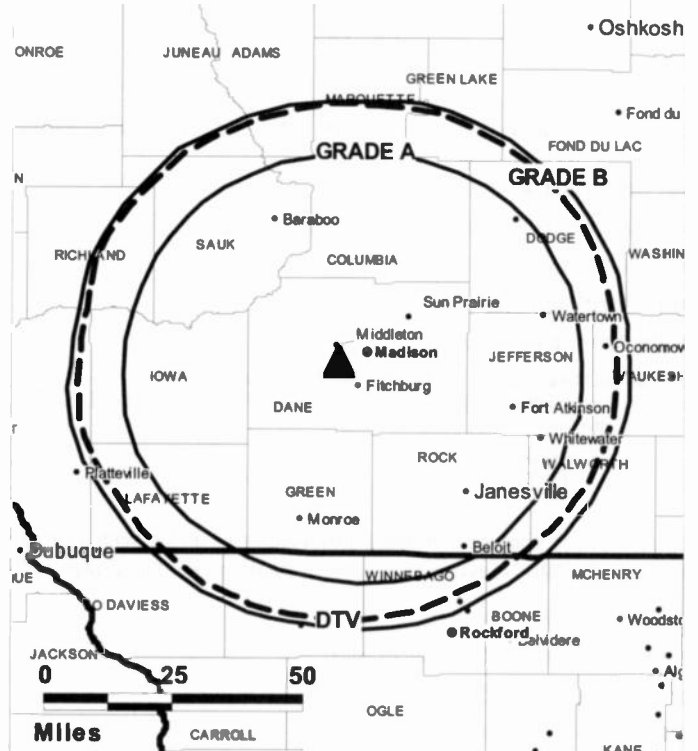
**Don Vesely,** Local Sales Manager.

**Curt Molander,** National Sales Manager.

**James Dick,** News Director.

**Tom Weeden,** Chief Engineer.

**WMTV BPCT-20040226AAY GRANTED: 7/7/2004**



**Shari Telvick,** Business Manager.

**Ellen Buss,** Program Director.

**Jeff Clark,** Creative Services Director.

**Rates:** On request.

**City of License:** Madison. **Station DMA:** Madison, WI. **Rank:** 85.

Circulation © 2006 Nielsen. Coverage based on Nielsen study.

GrandTotal	Cable TV Households	Non-cable TV Households	Total TV Households
Estimated Station Totals *	288,370	241,900	530,270
Average Weekly Circulation (2006)	152,444	110,955	263,399
Average Daily Circulation (2006)			132,104
Station DMA Total	Cable TV Households	Non-cable TV Households	Total TV Households
Estimated Station Totals *	203,870	155,370	359,240
Average Weekly Circulation (2006)	136,812	97,903	234,715
Average Daily Circulation (2006)			119,244
Other DMA Total	Cable TV Households	Non-cable TV Households	Total TV Households
Estimated Station Totals *	84,500	86,530	171,030
Average Weekly Circulation (2006)	15,632	13,052	28,684
Average Daily Circulation (2006)			12,860

\*Estimated station totals are sums of the Nielsen TV and Cable TV household estimates for each county in which the station registers viewing of more than 5% as per the Nielsen Survey Methods.

**WMTV-DT**

**Ch. 19**

**Network Service:** NBC.

**Licensee:** Gray Television Licensee Inc., 1750 K St. NW, Suite 1200, Washington, DC 20005.

**Studio:** 615 Forward Dr., Madison, WI 53711.

**Mailing Address:** 615 Forward Dr., Madison, WI 53711.

**Phone:** 608-274-1515. **Fax:** 608-271-5193.

**E-mail:** feedback@nbc15.com

**Web Site:** http://www.nbc15.com

**Technical Facilities:** Channel No. 19 (500-506 MHz). Authorized power: 56-kw max. visual, aural. Antenna: 1269-ft above av. terrain, 1181-ft. above ground, 2247-ft. above sea level.

Latitude	43°	03'	03"
Longitude	89°	29'	13"

**Note:** Latitude and longitude coordinates shown are based on the North American Datum of 1927 (NAD 27) as currently required by the Mass Media Bureau of the FCC.

**Multichannel TV Sound:** Stereo only.

**Ownership:** Gray Television Inc. (Group Owner).

**Began Operation:** April 5, 2001. High Definition.

**Represented (sales):** Continental Television Sales.

**Represented (sales):** Gray Television.

**Represented (legal):** Wiley, Rein & Fielding.

**Represented (engineering):** Keith Bland.

**Personnel:**

Robert Smith, General Manager & Station Manager.

Sara McCormack, General Sales Manager.

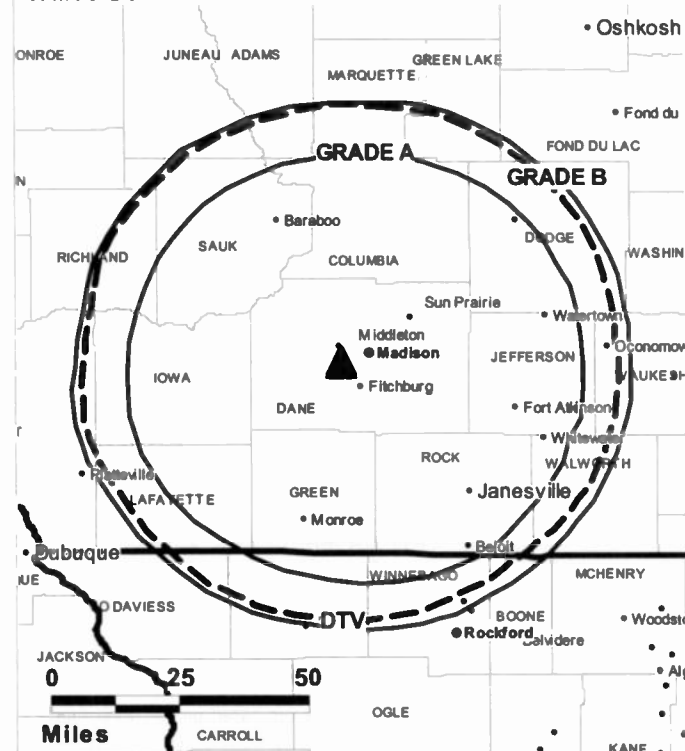
Don Vesely, Local Sales Manager.

Curt Molander, National Sales Manager.

Jim Dick, News Director.

Tom Weeden, Chief Engineer.

WMTV-DT BMPCDT-20040226AAX GRANTED: 3/24/2004-UM



© 2007 Warren Communications News

**Shari Telvick, Business Manager.**

**Ellen Buss, Program Director.**

**Jeff Clark, Creative Services Director.**

**Highest 30 Sec. Rate: \$4000.**

**City of License: Madison. Station DMA: Madison, WI. Rank: 85.**

**Nielsen Data: Not available.**

**WWRS-DT**

**Ch. 43**

**Network Service:** TBN.

**Grantee:** National Minority TV Inc., 14252 Culver Dr., PMB 831, Irvine, CA 92604-1867.

**Studio:** 820 N. Main St., Juneau, WI 53039.

**Mailing Address:** Box 267, Mayville, WI 53050.

**Phone:** 920-387-9052. **Fax:** 920-387-9053.

**Web Site:** <http://www.nmtv.org>

**Technical Facilities:** Channel No. 43 (644-650 MHz). Authorized power: 300-kw max. visual, aural. Antenna: 610-ft above av. terrain, 413-ft. above ground, 1572-ft. above sea level.

Latitude	43°	26'	11"
Longitude	88°	31'	34"

**Note:** Latitude and longitude coordinates shown are based on the North American Datum of 1927 (NAD 27) as currently required by the Mass Media Bureau of the FCC.

**Ownership:** National Minority TV Inc. (Group Owner).

**Began Operation:** November 1, 2002. Standard Definition. Station operating under Special Temporary Authority at 0.41-kw max. visual.

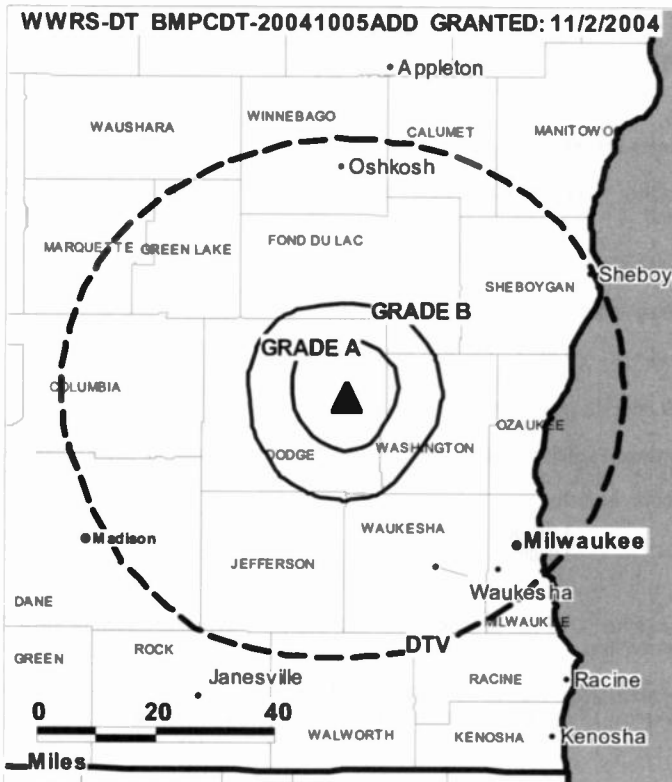
**Personnel:**

**Oinah Calhoun**, Station Manager.

**Gary Wallace**, Chief Engineer.

**City of License:** Mayville. **Station DMA:** Milwaukee, WI. **Rank:** 34.

**Nielsen Data:** Not available.



© 2007 Warren Communications News



**WWRS-TV**

**Ch. 52**

**Network Service:** TBN.

**Licensee:** National Minority TV Inc., 14252 Culver Dr., PMB 831, Irvine, CA 92604-1867.

**Studio:** 820 N. Main, Juneau, WI 53039.

**Mailing Address:** Box 267, Mayville, WI 53050.

**Phone:** 920-387-9052. **Fax:** 920-387-9053.

**Web Site:** <http://www.nmtv.org>

**Technical Facilities:** Channel No. 52 (698-704 MHz). Authorized power: 5000-kw visual, aural. Antenna: 663-ft above av. terrain, 466-ft. above ground, 1624-ft. above sea level.

Latitude 43° 26' 11"  
Longitude 88° 31' 34"

**Transmitter:** 0.47-mi. at a bearing of 203 degrees T from intersection of SR33 & Madison Rd.

**Digital Facilities:** Channel No. 43 (644-650 MHz). Power: 300-kw max. visual, aural. Antenna: 610-ft above av. terrain, 413-ft. above ground, 1572-ft. above sea level.

Latitude 43° 26' 11"  
Longitude 88° 31' 34"

**FCC Digital File Number:** BPCDT-19991029AEV. Granted: November 02, 2004.

**Note:** Latitude and longitude coordinates shown are based on the North American Datum of 1927 (NAD 27) as currently required by the Mass Media Bureau of the FCC.

**Ownership:** National Minority TV Inc. (Group Owner).

**Began Operation:** February 1, 1999. Sale to Mayville Communications Inc. (National Minority TV Inc.) from Pacer TV of East Central Wisconsin approved by FCC December 17, 1998.

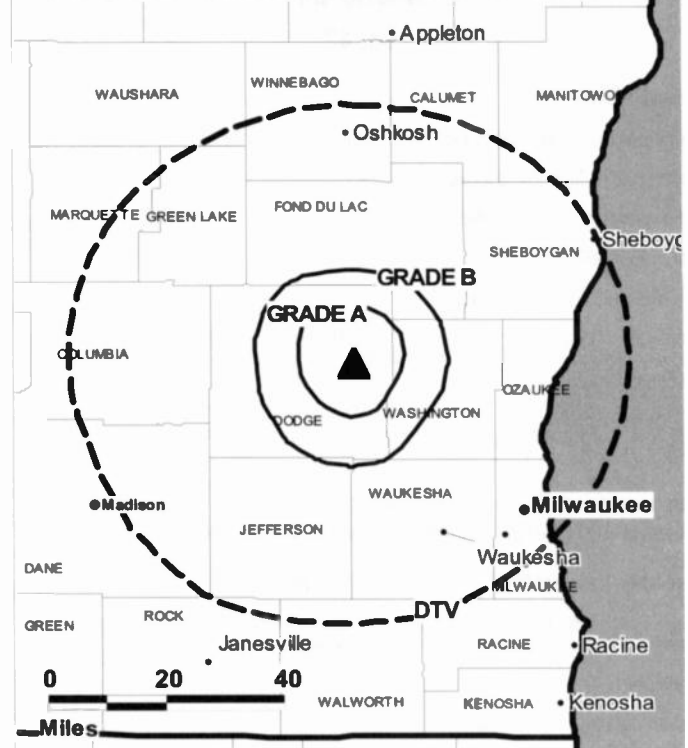
**Personnel:**

Dinah Calhoun, Station Manager.

Gary Wallace, Chief Engineer.

**City of License:** Mayville. **Station DMA:** Milwaukee, WI. **Rank:** 34.

**WWRS-TV BPCT-19990331KN GRANTED: 9/24/1999**



© 2007 Warren Communications News

Circulation © 2006 Nielsen. Coverage based on Nielsen study.

GrandTotal	Cable TV Households	Non-cable TV Households	Total TV Households
Estimated Station Totals *	27,560	0	27,560
Average Weekly Circulation (2006)	1,598	0	1,598
Average Daily Circulation (2006)			386
Station DMA Total	Cable TV Households	Non-cable TV Households	Total TV Households
Estimated Station Totals *	27,560	0	27,560
Average Weekly Circulation (2006)	1,598	0	1,598
Average Daily Circulation (2006)			386

\*Estimated station totals are sums of the Nielsen TV and Cable TV household estimates for each county in which the station registers viewing of more than 5% as per the Nielsen Survey Methods.

**WCGV-DT**

**Ch. 25**

**Network Service:** MNT.

**Grantee:** WCGV Licensee Inc., 10706 Beaver Dam Rd., Cockeysville, MD 21030.

**Studio:** 4041 N. 35th St., Milwaukee, WI 53216.

**Mailing Address:** 4041 N. 35th St., Milwaukee, WI 53216.

**Phone:** 414-442-7050. **Fax:** 414-874-1898.

**E-mail:** dford@wcv24.com

**Web Site:** http://www.wcv24.com

**Technical Facilities:** Channel No. 25 (536-542 MHz). Authorized power: 625-kw max. visual. Antenna: 1116-ft above av. terrain, 1135-ft. above ground.

Latitude	43°	05'	44"
Longitude	87°	54'	17"

**Note:** Latitude and longitude coordinates shown are based on the North American Datum of 1927 (NAD 27) as currently required by the Mass Media Bureau of the FCC.

**Ownership:** Sinclair Broadcast Group Inc. (Group Owner).

**Began Operation:** March 21, 2003. Standard Definition. Station operating under Special Temporary Authority at 24.8-kw max. visual.

**Represented (sales):** Millennium Sales & Marketing.

**Personnel:**

David Ford, General Manager.

Mark Martin, Director, Sales.

Robert Krieghoff, Local Sales Manager.

Tom Sonnenberg, National Sales Manager.

Joe Radske, News Director.

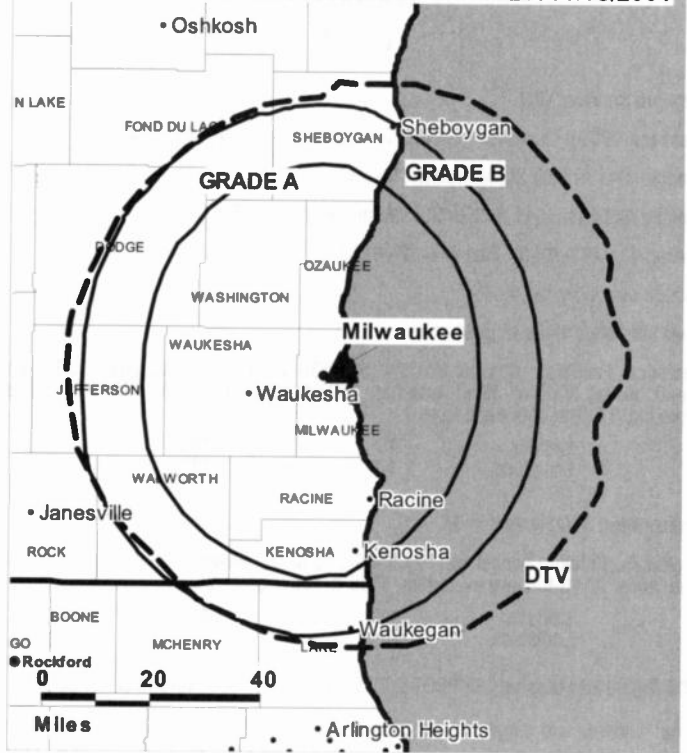
Dennis Brechlin, Chief Engineer.

Denise Learned, Business Manager.

Betty Hertz, Program Director.

Jason VanAcker, Promotion Director.

**WCGV-DT BMAPCDT-20010920AAK GRANTED: 11/16/2001**



Paul Rudolph, Production Manager.

Kay Mazurkiewicz, Traffic Manager.

Bev Captain, Human Resources Manager & Assistant to General Manager.

**City of License:** Milwaukee. **Station DMA:** Milwaukee, WI. **Rank:** 34.

**Nielsen Data:** Not available.

**WCGV-TV**

**Ch. 24**

**Network Service:** MNT.

**Licensee:** WCGV Licensee Inc., 2000 W. 41st St., Baltimore, MD 21211.

**Studio:** 4041 N. 35th St., Milwaukee, WI 53216.

**Mailing Address:** 4041 N. 35th St., Milwaukee, WI 53216.

**Phone:** 414-442-7050. **Fax:** 414-874-1898.

**E-mail:** dford@wcv24.com

**Web Site:** http://www.wcv24.com

**Technical Facilities:** Channel No. 24 (530-536 MHz). Authorized power: 3000-kw max. visual, 300-kw aural. Antenna: 1027-ft above av. terrain, 1056-ft. above ground, 1713-ft. above sea level.

Latitude 43° 05' 15"  
Longitude 87° 54' 13"

**Transmitter:** 3950 N. Holton St.

**Digital Facilities:** Channel No. 25 (536-542 MHz). Power: 625-kw max. visual. Antenna: 1116-ft above av. terrain, 1135-ft. above ground.

Latitude 43° 05' 44"  
Longitude 87° 54' 17"

**FCC Digital File Number:** BMPCDT-20010920AAK. Granted: November 16, 2001.

**Note:** Latitude and longitude coordinates shown are based on the North American Datum of 1927 (NAD 27) as currently required by the Mass Media Bureau of the FCC.

**Multichannel TV Sound:** Stereo only.

**Satellite Earth Stations:** Transmitter Townsend; Paraclipse, ; Scientific-Atlanta, 4.6-meter; Microwave Specialties, 5-meter; Standard Communications, Scientific-Atlanta receivers.

**LMA:** Local marketing agreement with WVTM (W), Milwaukee.

**Ownership:** Sinclair Broadcast Group Inc. (Group Owner).

**Began Operation:** March 19, 1980. Sale to HR Broadcasting by Byron Lasky, Howard Heckel, et al., approved by FCC July 14, 1986 (Television Digest, Vol. 26:26). Sale to ABRY Communications by HR Broadcasting approved by FCC May 20, 1994 (Vol. 30:24). Sale to present owner by ABRY Communications approved by FCC October 19, 1990 (Vol. 33:3, 35).

**Represented (sales):** Millennium Sales & Marketing.

**Represented (legal):** Shaw Pittman.

**Personnel:**

David Ford, General Manager.

Mark Martin, Director, Sales.

Robert Krieghoff, Local Sales Manager.

Tom Sonnenberg, National Sales Manager.

Joe Radske, News Director.

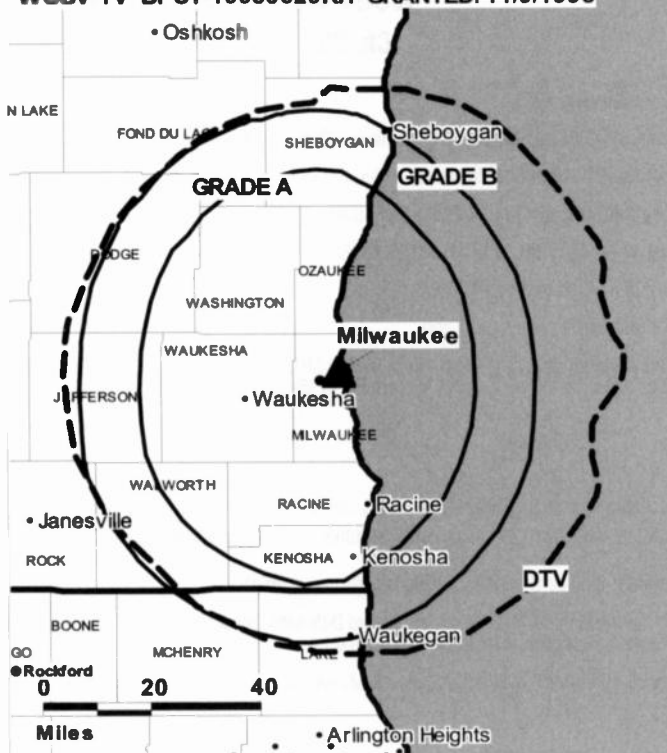
Dennis Brechlin, Chief Engineer.

Denise Learned, Business Manager.

Betty Hertz, Program Director.

Jason VanAcker, Promotion Director.

**WCGV-TV BPCT-19950629KH GRANTED: 11/9/1998**



© 2007 Warren Communications News

**Paul Rudolph, Production Manager.**

**Kay Mazurkiewicz, Traffic Manager.**

**Bev Captain, Human Resources Manager & Assistant to General Manager.**

**Rates:** On request.

**City of License:** Milwaukee. **Station DMA:** Milwaukee, WI. **Rank:** 34.

Circulation © 2006 Nielsen. Coverage based on Nielsen study.

GrandTotal	Cable TV Households	Non-cable TV Households	Total TV Households
Estimated Station Totals *	581,730	405,000	986,730
Average Weekly Circulation (2006)	135,121	122,540	257,661
Average Daily Circulation (2006)			85,145
Station DMA Total	Cable TV Households	Non-cable TV Households	Total TV Households
Estimated Station Totals *	555,250	325,140	880,390
Average Weekly Circulation (2006)	131,526	118,214	249,740
Average Daily Circulation (2006)			83,746
Other DMA Total	Cable TV Households	Non-cable TV Households	Total TV Households
Estimated Station Totals *	26,480	79,860	106,340
Average Weekly Circulation (2006)	3,595	4,326	7,921
Average Daily Circulation (2006)			1,399

\*Estimated station totals are sums of the Nielsen TV and Cable TV household estimates for each county in which the station registers viewing of more than 5% as per the Nielsen Survey Methods.

**WDJT-DT**

**Ch. 46**

**Network Service:** CBS.

**Licensee:** WDJT-TV Limited Partnership, 26 N. Halsted St., Chicago, IL 60661.

**Studio:** 809 S. 60th St., Milwaukee, WI 53214.

**Mailing Address:** 809 S. 60th St., Milwaukee, WI 53214.

**Phone:** 414-777-5800. **Fax:** 414-607-8105.

**Web Site:** <http://www.cbs58.com>

**Technical Facilities:** Channel No. 46 (662-668 MHz). Authorized power: 1000-kw max. visual. Antenna: 1056-ft above av. terrain, 1143-ft. above ground.

Latitude	43°	06'	42"
Longitude	87°	55'	50"

**Transmitter:** 5201 N. Milwaukee River Pkwy.

**Note:** Latitude and longitude coordinates shown are based on the North American Datum of 1927 (NAD 27) as currently required by the Mass Media Bureau of the FCC.

**Ownership:** Weigel Broadcasting Co. (Group Owner).

**Began Operation:** Station operating; no on-air date.

**Represented (legal):** Cohn & Marks LLP.

**Personnel:**

Jim Hall, General Manager.

John Davis, Local Sales Manager.

Elliot Benn, National Sales Manager.

Grant Uitti, News Director.

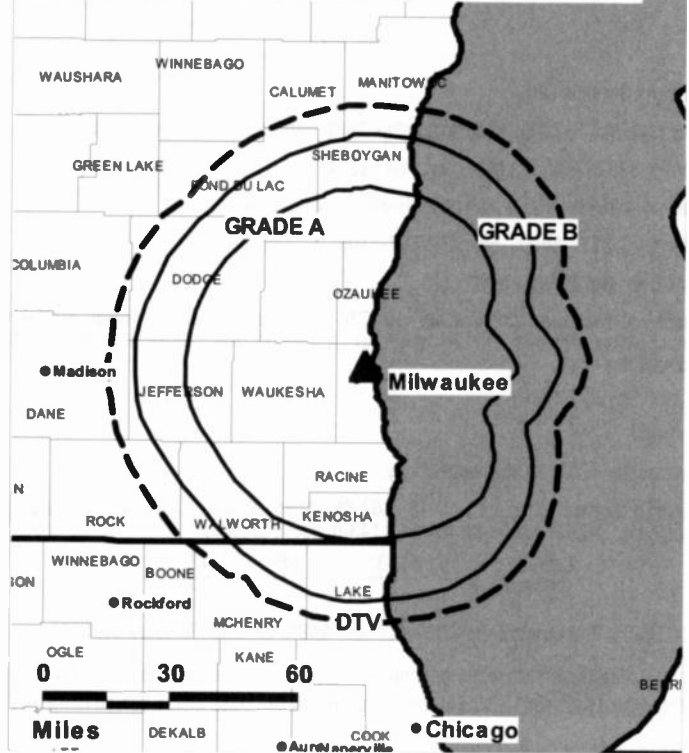
Dan Dyer, Chief Engineer.

Kyle Hart, Program Manager.

Dale Palecek, Promotion Director.

Bob Moore, Research Director.

**WDJT-DT B MPCDT-20000419ABR GRANTED: 2/1/2001**



© 2007 Warren Communications News

**Roberta Costion, Traffic Manager.**

**Christin Camps, Human Resources Director.**

**City of License:** Milwaukee. **Station DMA:** Milwaukee, WI. **Rank:** 34.

**Nielsen Data:** Not available.

**WDJT-TV**  
**Ch. 58**

**Network Service:** CBS.

**Licensee:** WDJT-TV Limited Partnership, 26 N. Halsted St., Chicago, IL 60661.

**Studio:** 809 S. 60th St., Milwaukee, WI 53214.

**Mailing Address:** 809 S. 60th St., Milwaukee, WI 53214.

**Phone:** 414-777-5800. **Fax:** 414-607-8105.

**Web Site:** <http://www.cbs58.com>

**Technical Facilities:** Channel No. 58 (734-740 MHz). Authorized power: 5000-kw max. visual. Antenna: 1112-ft above av. terrain, 1226-ft. above ground, 1820-ft. above sea level.

Latitude 43° 06' 42"  
Longitude 87° 55' 45"

**Transmitter:** 5201 N. Milwaukee Pkwy.

**Digital Facilities:** Channel No. 46 (662-668 MHz). Power: 1000-kw max. visual. Antenna: 1056-ft above av. terrain, 1143-ft. above ground.

Latitude 43° 06' 42"  
Longitude 87° 55' 50"

**FCC Digital File Number:** B MPCDT-20000419ABR. Granted: February 01, 2001.

**Note:** Latitude and longitude coordinates shown are based on the North American Datum of 1927 (NAD 27) as currently required by the Mass Media Bureau of the FCC.

**Multichannel TV Sound:** Stereo only.

**Satellite Earth Stations:** Transmitter Thales; DH Satellite, 5-meter C-band; Comtech, 5-meter Ku & C-band; Standard Communications receivers.

**News Services:** CBS Newspath, AP.

**Ownership:** Weigel Broadcasting Co. (Group Owner).

**Began Operation:** November 1, 1988.

**Represented (sales):** Harrington, Righter & Parsons Inc.

**Represented (legal):** Cohn & Marks LLP.

**Represented (engineering):** duTreil, Lundin & Rackley Inc.

**Personnel:**

Jim Hall, General Manager.

John Davis, Local Sales Manager.

Elliot Benn, National Sales Manager.

Grant Uitti, News Director.

Dan Dyer, Chief Engineer.

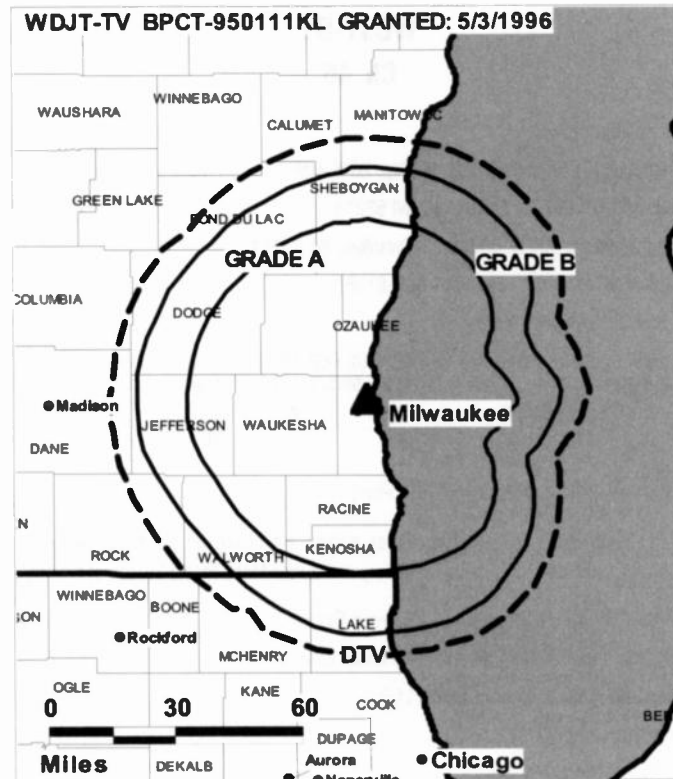
Kyle Hart, Program Manager.

Dale Palecek, Promotion Director.

Bob Moore, Research Director.

Roberta Costion, Traffic Manager.

Christin Camps, Human Resources Director.



© 2007 Warren Communications News

**Rates:** On request.

**City of License:** Milwaukee. **Station DMA:** Milwaukee, WI. **Rank:** 34.

Circulation © 2006 Nielsen. Coverage based on Nielsen study.

GrandTotal	Cable TV Households	Non-cable TV Households	Total TV Households
Estimated Station Totals *	581,730	442,530	1,024,260
Average Weekly Circulation (2006)	325,026	190,666	515,692
Average Daily Circulation (2006)			213,057
Station DMA Total	Cable TV Households	Non-cable TV Households	Total TV Households
Estimated Station Totals *	555,250	325,140	880,390
Average Weekly Circulation (2006)	320,487	180,936	501,423
Average Daily Circulation (2006)			209,742
Other OMA Total	Cable TV Households	Non-cable TV Households	Total TV Households
Estimated Station Totals *	26,480	117,390	143,870
Average Weekly Circulation (2006)	4,539	9,730	14,269
Average Daily Circulation (2006)			3,315

\* Estimated station totals are sums of the Nielsen TV and Cable TV household estimates for each county in which the station registers viewing of more than 5% as per the Nielsen Survey Methods.

**WISN-DT**  
**Ch. 34**

**Network Service:** ABC.

**Licensee:** WISN Hearst-Argyle Television Inc., PO Box 1800, Raleigh, NC 27607.

**Studio:** 759 N. 19th St., Milwaukee, WI 53233.

**Mailing Address:** Box 402, Milwaukee, WI 53201.

**Phone:** 414-342-8812. **Fax:** 414-342-6490.

**E-mail:** prios@hearst.com

**Web Site:** <http://www.themilwaukeechannel.com>

**Technical Facilities:** Channel No. 34 (590-596 MHz). Authorized power: 863-kw max. visual. Antenna: 863-ft above av. terrain, 945-ft. above ground, 1568-ft. above sea level.

Latitude	43°	06'	42"
Longitude	87°	55'	42"

**Transmitter:** 5201 Milwaukee River Pkwy.

**Note:** Latitude and longitude coordinates shown are based on the North American Datum of 1927 (NAD 27) as currently required by the Mass Media Bureau of the FCC.

**Ownership:** Hearst-Argyle Television Inc. (Group Owner).

**Began Operation:** Station operating; no on-air date.

**Represented (sales):** Eagle Television Sales.

**Represented (engineering):** Cavell, Mertz & Perryman Inc.

**Personnel:**

**Frank Biancuzzo**, President & General Manager.

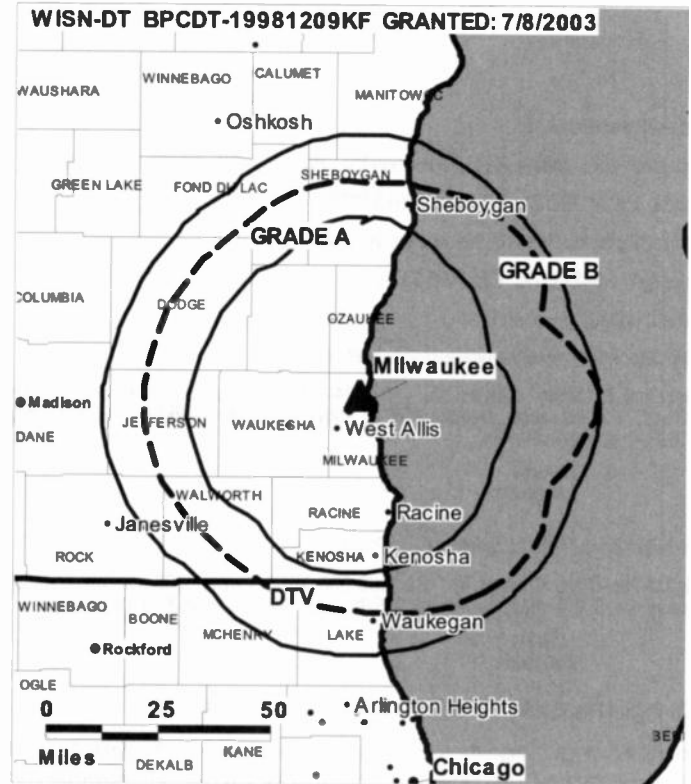
**Pete Monfre**, Vice President, Sales.

**Steve Biebel**, Local Sales Manager.

**Barbara Maushard**, News Director.

**Pablo Rios**, Engineering Director.

**Jim Kurz**, Controller.



© 2007 Warren Communications News

**Dean Maytag**, Broadcast Services & Program Director.

**Jim Windsor**, Promotion & Community Services Director.

**Sue Samuelson**, Traffic Manager.

**City of License:** Milwaukee. **Station DMA:** Milwaukee, WI. **Rank:** 34.

**Nielsen Data:** Not available.

**WISN-TV**

**Ch. 12**

**Network Service:** ABC.

**Licensee:** WISN Hearst-Argyle Television Inc., PO Box 1800, Raleigh, NC 27607.

**Studio:** 759 N. 19th St., Milwaukee, WI 53233.

**Mailing Address:** Box 402, Milwaukee, WI 53201-0402.

**Phone:** 414-342-8812. **Fax:** 414-342-6490.

**E-mail:** prios@hearst.com

**Web Site:** http://www.themilwaukeechannel.com

**Technical Facilities:** Channel No. 12 (204-210 MHz). Authorized power: 316-kw visual, 31.6-kw aural. Antenna: 994-ft above av. terrain, 1063-ft. above ground, 1693-ft. above sea level.

Latitude 43° 06' 42"  
Longitude 87° 55' 42"

**Transmitter:** 5201 N. Milwaukee River Pkwy.

**Digital Facilities:** Channel No. 34 (590-596 MHz). Power: 863-kw max. visual. Antenna: 863-ft above av. terrain, 945-ft. above ground, 1568-ft. above sea level.

Latitude 43° 06' 42"  
Longitude 87° 55' 42"

**FCC Digital File Number:** BPCDT-981209KF. Granted: July 08, 2003.

**Note:** Latitude and longitude coordinates shown are based on the North American Datum of 1927 (NAD 27) as currently required by the Mass Media Bureau of the FCC.

**Multichannel TV Sound:** Stereo only.

**Satellite Earth Stations:** Transmitter Larcen; Andrew, 7.3-meter; Vertex, 4.5-meter Ku-band; Andrew, 4.5-meter; Andrew, 5-meter; SatCom, 5.6-meter; Scientific-Atlanta, Avantek receivers.

**AM Affiliate:** WISN, 50-kw, 1130 kHz.

**FM Affiliate:** WLTQ, 11.5-kw, 97.3 MHz (No. 247), 910-ft.

**News Services:** Conus, AP, ABC NewsOne.

**Ownership:** Hearst-Argyle Television Inc. (Group Owner).

**Began Operation:** October 27, 1954. Station's first call letters were WTVW. Sale to Hearst Broadcast Group by group headed by L. F. Gran, Paul A. Pratt & Loron Thurwachter approved by FCC March 2, 1955 (Television Digest, Vol. 11:2, 5, 10). Merger of Hearst with Argyle Television Inc. to form present owner approved by FCC June 2, 1997 (Vol. 37:13, 29, 35).

**Represented (sales):** Eagle Television Sales.

**Represented (legal):** Tharrington, Smith & Hargrove.

**Personnel:**

Frank Biancuzzo, President & General Manager.

Pete Monfre, Vice President, Sales.

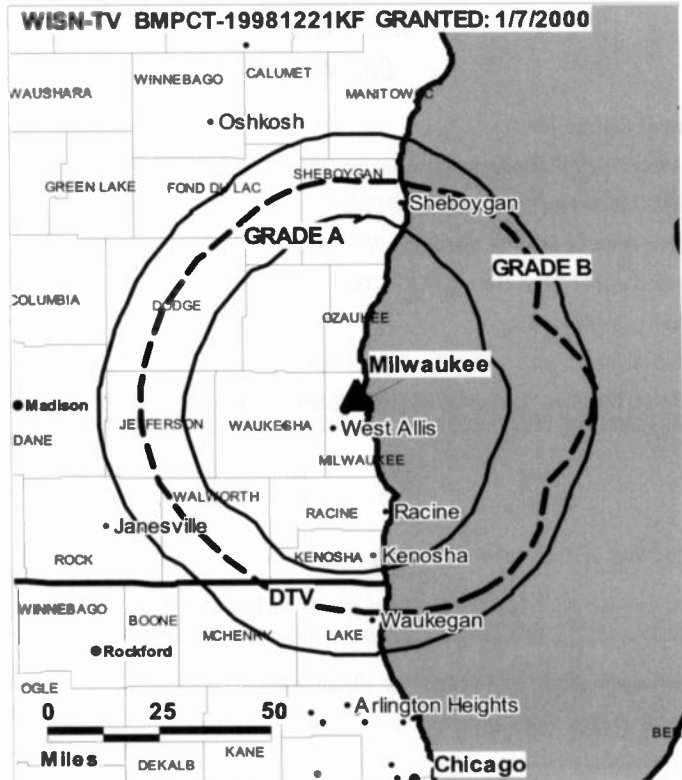
Steve Biebel, Local Sales Manager.

Barbara Maushard, News Director.

Pablo Rios, Engineering Director.

Jim Kurz, Controller.

Dean Maytag, Broadcast Services & Program Director.



© 2007 Warren Communications News

**Jim Windsor,** Promotion & Community Services Director.

**Sue Samuelson,** Traffic Manager.

**Highest 30 Sec. Rate:** \$7000.

**City of License:** Milwaukee. **Station DMA:** Milwaukee, WI. **Rank:** 34.

Circulation © 2006 Nielsen. Coverage based on Nielsen study.

GrandTotal	Cable TV Households	Non-cable TV Households	Total TV Households
Estimated Station Totals *	625,720	442,530	1,068,250
Average Weekly Circulation (2006)	393,434	235,956	629,390
Average Daily Circulation (2006)			294,993
Station DMA Total	Cable TV Households	Non-cable TV Households	Total TV Households
Estimated Station Totals *	555,250	325,140	880,390
Average Weekly Circulation (2006)	375,339	223,765	599,104
Average Daily Circulation (2006)			284,853
Other DMA Total	Cable TV Households	Non-cable TV Households	Total TV Households
Estimated Station Totals *	70,470	117,390	187,860
Average Weekly Circulation (2006)	18,095	12,191	30,286
Average Daily Circulation (2006)			10,140

\*Estimated station totals are sums of the Nielsen TV and Cable TV household estimates for each county in which the station registers viewing of more than 5% as per the Nielsen Survey Methods.

**WITI**  
**Ch. 6**

**Network Service:** FOX.

**Licensee:** WITI License Inc., 5151 Wisconsin Ave. NW, Washington, DC 20016.

**Studio:** 9001 N. Green Bay Rd., Milwaukee, WI 53209.

**Mailing Address:** 9001 N. Green Bay Rd., Milwaukee, WI 53209.

**Phone:** 414-355-6666. **Fax:** 414-355-7853.

**E-mail:** fox6news@foxtv.com

**Web Site:** http://www.fox6milwaukee.com

**Technical Facilities:** Channel No. 6 (82-88 MHz). Authorized power: 100-kw visual.  
Antenna: 1001-ft above av. terrain, 1037-ft. above ground, 1676-ft. above sea level.

Latitude 43° 05' 26"  
Longitude 87° 53' 50"

**Transmitter:** NE corner of Capitol Dr. & Estabrook Pkwy., Shorewood.

**Digital Facilities:** Channel No. 33 (584-590 MHz). Power: 980-kw max. visual.  
Antenna: 948-ft above av. terrain, 961-ft. above ground, 1591-ft. above sea level.

Latitude 43° 05' 26"  
Longitude 87° 53' 50"

**FCC Digital File Number:** BPCDT-19991004ABL. Granted: April 07, 2000.

**Note:** Latitude and longitude coordinates shown are based on the North American Datum of 1927 (NAD 27) as currently required by the Mass Media Bureau of the FCC.

**Multichannel TV Sound:** Stereo only.

**Satellite Earth Stations:** Vertex, 6.2-meter Ku & C-band; Scientific-Atlanta, 7-meter; Scientific-Atlanta, 4.5-meter Ku-band; Scientific-Atlanta, Pinzone, M/A-Com receivers.

**SNG Mobile Dish:** BAF, 2.3-meter Ku-band; BAF, 2.3-meter Ku-band.

**News Services:** CNN Newsource, AP.

**Ownership:** Fox Television Holdings Inc. (Group Owner).

**Began Operation:** May 21, 1956.

**Represented (sales):** Fox Television Sales Inc.

**Personnel:**

Chuck Steinmetz, General Manager.

Mike Neale, General & Local Sales Manager.

Jim Lemon, Vice President, News Director.

Don Hein, Vice President, Engineering & Operations.

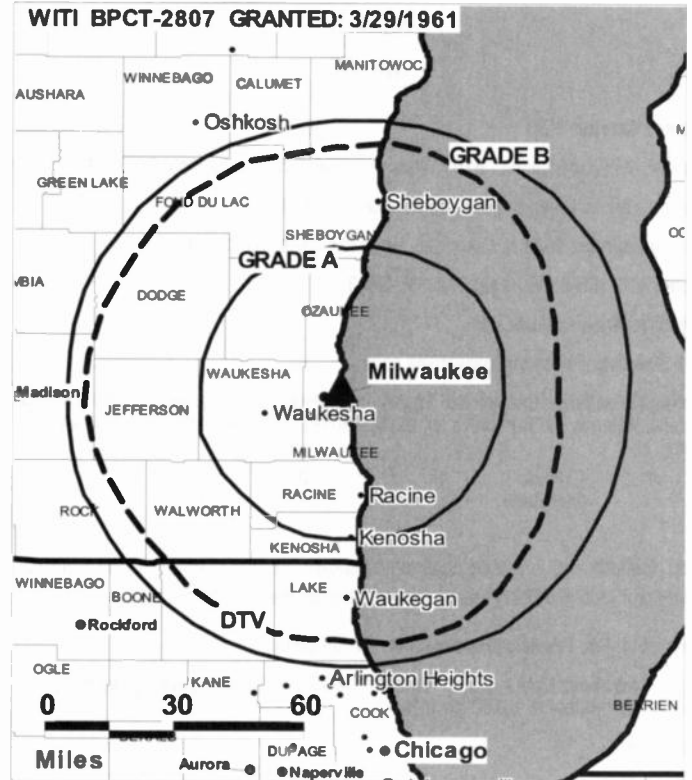
Parveen Hughes, Vice President, Finance.

Cori Ritter, Program Coordinator.

Eric Steele, Research Director.

Lori Wucherer, Vice President, Creative Services.

Terri Graska, Traffic Manager.



© 2007 Warren Communications News

**Rates:** On request.

**City of License:** Milwaukee. **Station DMA:** Milwaukee, WI. **Rank:** 34.

Circulation © 2006 Nielsen. Coverage based on Nielsen study.

GrandTotal	Cable TV Households	Non-cable TV Households	Total TV Households
Estimated Station Totals *	592,140	378,230	970,370
Average Weekly Circulation (2006)	375,427	233,271	608,698
Average Daily Circulation (2006)			273,087
Station DMA Total	Cable TV Households	Non-cable TV Households	Total TV Households
Estimated Station Totals *	555,250	325,140	880,390
Average Weekly Circulation (2006)	364,978	224,883	589,861
Average Daily Circulation (2006)			267,198
Other DMA Total	Cable TV Households	Non-cable TV Households	Total TV Households
Estimated Station Totals *	36,890	53,090	89,980
Average Weekly Circulation (2006)	10,449	8,388	18,837
Average Daily Circulation (2006)			5,889

\*Estimated station totals are sums of the Nielsen TV and Cable TV household estimates for each county in which the station registers viewing of more than 5% as per the Nielsen Survey Methods.



**WITI-DT**  
**Ch. 33**

**Network Service:** FOX.

**Grantee:** WITI License Inc., 5151 Wisconsin Ave. NW, Washington, DC 20016.

**Studio:** 9001 N. Green Bay Rd., Milwaukee, WI 53209.

**Mailing Address:** 9001 N. Green Bay Rd., Milwaukee, WI 53209.

**Phone:** 414-355-6666. **Fax:** 414-355-7853.

**E-mail:** fox6news@foxtv.com

**Web Site:** http://www.fox6milwaukee.com

**Technical Facilities:** Channel No. 33 (584-590 MHz). Authorized power: 980-kw max. visual. Antenna: 948-ft above av. terrain, 961-ft. above ground, 1591-ft. above sea level.

Latitude	43°	05'	26"
Longitude	87°	53'	50"

**Note:** Latitude and longitude coordinates shown are based on the North American Datum of 1927 (NAD 27) as currently required by the Mass Media Bureau of the FCC.

**Ownership:** Fox Television Holdings Inc. (Group Owner).

**Began Operation:** May 1, 2002. Standard Definition. Station operating under Special Temporary Authority at 100-kw max. visual.

**Personnel:**

**Chuck Steinmetz**, General Manager.

**Mike Neale**, General & Local Sales Manager.

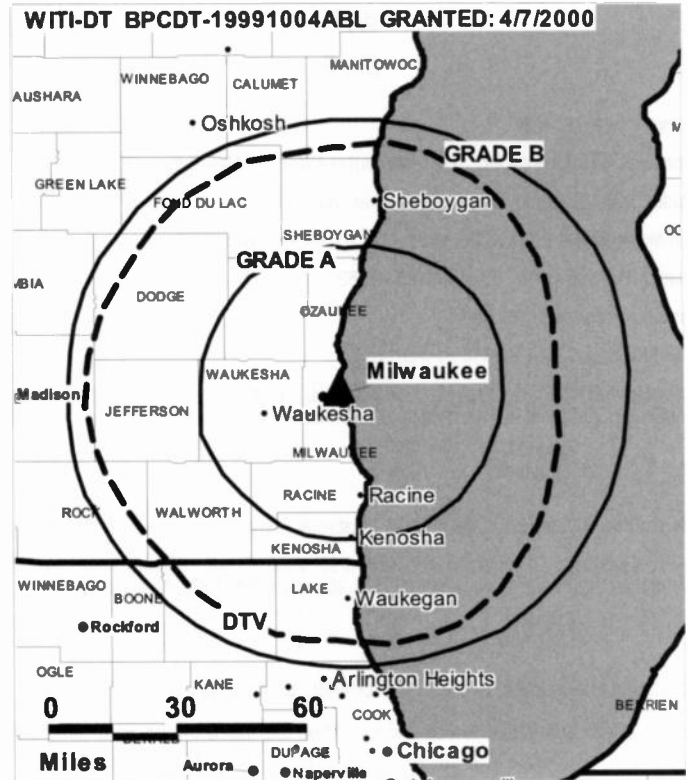
**Jim Lemon**, Vice President, News Director.

**Don Hein**, Vice President, Engineering & Operations.

**Parveen Hughes**, Vice President, Finance.

**Cori Ritter**, Program Coordinator.

**Eric Steele**, Research Director.



© 2007 Warren Communications News

**Lori Wucherer**, Vice President, Creative Services.

**Terri Graska**, Traffic Manager.

**City of License:** Milwaukee. **Station DMA:** Milwaukee, WI. **Rank:** 34.

**Nielsen Data:** Not available.

**WTMJ-DT**

**Ch. 28**

**Network Service:** NBC.

**Licensee:** Journal Broadcast Corp., 3355 S. Valley View Blvd., Las Vegas, NV 89102.

**Studio:** 720 E. Capitol Dr., Milwaukee, WI 53212.

**Mailing Address:** Box 693, Milwaukee, WI 53201.

**Phone:** 414-332-9611. **Fax:** 414-967-5400.

**E-mail:** strachota@todaystmj4.com

**Web Site:** http://www.touchtmj4.com

**Technical Facilities:** Channel No. 28 (554-560 MHz). Authorized power: 1000-kw max. visual. Antenna: 894-ft above av. terrain, 944-ft. above ground.

Latitude	43°	05'	29"
Longitude	87°	54'	07"

**Transmitter:** 720 E. Capitol Dr.

**Note:** Latitude and longitude coordinates shown are based on the North American Datum of 1927 (NAD 27) as currently required by the Mass Media Bureau of the FCC.

**Ownership:** Journal Communications Inc. (Group Owner).

**Began Operation:** November 3, 2000. High Definition.

**Personnel:**

**Mark Strachota**, Vice President & General Manager.

**Jim Thomas**, Vice President, Marketing.

**Mark LeGrand**, General Sales Manager.

**Mike O'Brien**, Local Sales Manager.

**Lon Rudolph**, National Sales Manager.

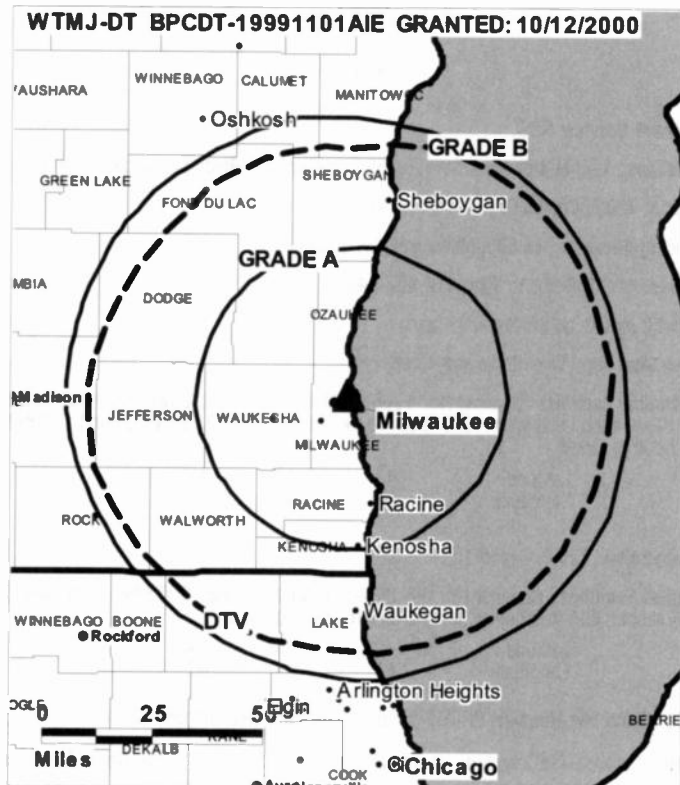
**John LaPorte**, News Director.

**Randy Price**, Engineering Director.

**Pat Righter**, Business Manager.

**Betsy McCormack**, Program Manager.

**Gregg Schraufnagel**, On-Air Marketing & Promotion Manager.



© 2007 Warren Communications News

**Leon DeRoune**, Production Manager.

**Michelle Clements**, Research Director.

**Tim McCormack**, Traffic Manager.

**Rates:** On request.

**City of License:** Milwaukee. **Station OMA:** Milwaukee, WI. **Rank:** 34.

**Nielsen Data:** Not available.

**WTMJ-TV**

**Ch. 4**

**Network Service:** NBC.

**Licensee:** Journal Broadcast Corp., 3355 S. Valley View Blvd., Las Vegas, NV 89102.

**Studio:** 720 E. Capitol Dr., Milwaukee, WI 53212.

**Mailing Address:** Box 693, Milwaukee, WI 53201.

**Phone:** 414-332-9611. **Fax:** 414-967-5400.

**E-mail:** strachota@todaystmj4.com

**Web Site:** http://www.todaystmj4.com

**Technical Facilities:** Channel No. 4 (66-72 MHz). Authorized power: 100-kw visual, 10-kw aural. Antenna: 1000-ft above av. terrain, 1096-ft. above ground, 1728-ft. above sea level.

Latitude 43° 05' 29"  
Longitude 87° 54' 07"

**Transmitter:** 720 E. Capitol Dr.

**Digital Facilities:** Channel No. 28 (554-560 MHz). Power: 1000-kw max. visual. Antenna: 894-ft above av. terrain, 944-ft. above ground.

Latitude 43° 05' 29"  
Longitude 87° 54' 07"

**FCC Digital File Number:** BPCDT-19991101AIE. Granted: October 12, 2000.

**Note:** Latitude and longitude coordinates shown are based on the North American Datum of 1927 (NAD 27) as currently required by the Mass Media Bureau of the FCC.

**Multichannel TV Sound:** Stereo and separate audio program.

**Satellite Earth Stations:** Transmitter Harris; Andrew, 4.6-meter Ku-band; Andrew, 4.6-meter C-band; M/A-Com, 5-meter C-band; Harris, 5-meter Ku-band; Harris, 5-meter C-band; Scientific-Atlanta, M/A-Com, Harris, Andrew receivers.

**AM Affiliate:** WTMJ, 50-kw, 620 kHz.

**FM Affiliate:** WKTJ, 15.5-kw, 94.5 MHz (No. 233), 910-ft.

**SNG Mobile Dish:** Roscor, 2.8-meter Ku-band.

**News Services:** NPS, NBC News Channel, CNN Newsource.

**Ownership:** Journal Communications Inc. (Group Owner).

**Began Operation:** December 3, 1947.

**Represented (sales):** Petry Television Inc.

**Represented (legal):** Hogan & Hartson LLP.

**Personnel:**

**Mark Strachota, Vice President & General Manager.**

**Jim Thomas, Vice President, Marketing.**

**Mark LeGrand, General Sales Manager.**

**Mike O'Brien, Local Sales Manager.**

**Lon Rudolph, National Sales Manager.**

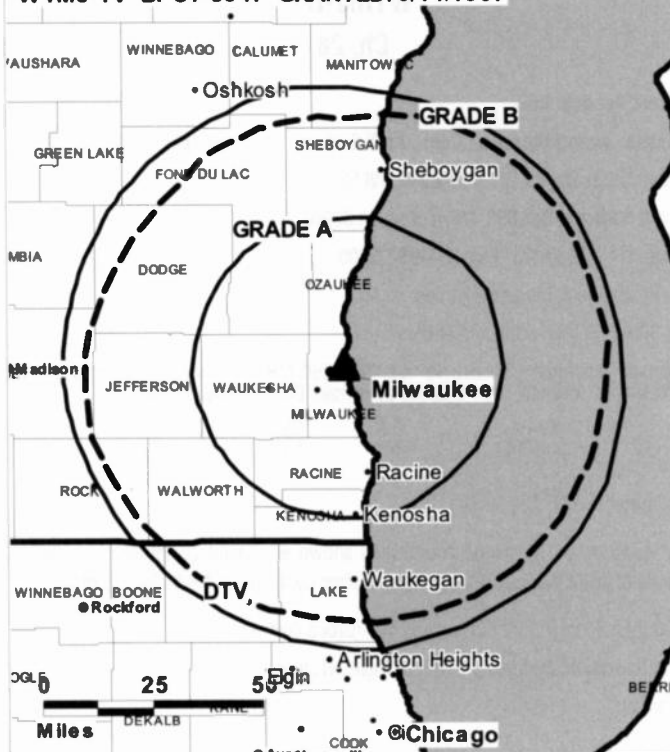
**Gregg Schraufnagel, On-Air Marketing & Promotion Manager.**

**John LaPorte, News Director.**

**Randy Price, Engineering.**

**Pat Righter, Business Manager.**

**WTMJ-TV BPCT-3947 GRANTED: 6/14/1967**



© 2007 Warren Communications News

**Betsy McCormack, Program Director.**

**Leon DeRoune, Production Manager.**

**Michelle Clements, Research Director.**

**Tim McCormack, Traffic Manager.**

**Highest 30 Sec. Rate: \$4000.**

**City of License: Milwaukee. Station DMA: Milwaukee, WI. Rank: 34.**

Circulation © 2006 Nielsen. Coverage based on Nielsen study.

GrandTotal	Cable TV Households	Non-cable TV Households	Total TV Households
Estimated Station Totals *	653,930	378,230	1,032,160
Average Weekly Circulation (2006)	421,906	237,321	659,227
Average Daily Circulation (2006)			356,483
Station DMA Total	Cable TV Households	Non-cable TV Households	Total TV Households
Estimated Station Totals *	555,250	325,140	880,390
Average Weekly Circulation (2006)	395,671	230,538	626,209
Average Daily Circulation (2006)			343,540
Other DMA Total	Cable TV Households	Non-cable TV Households	Total TV Households
Estimated Station Totals *	98,680	53,090	151,770
Average Weekly Circulation (2006)	26,235	6,783	33,018
Average Daily Circulation (2006)			12,943

\*Estimated station totals are sums of the Nielsen TV and Cable TV household estimates for each county in which the station registers viewing of more than 5% as per the Nielsen Survey Methods.

**WVCY-DT**

**Ch. 22**

**Network Service:** IND.

**Grantee:** VCY/America Inc., 3434 W. Kilbourn Ave., Milwaukee, WI 53208.

**Studio:** 2700 W. Vliet St., Milwaukee, WI 53208.

**Mailing Address:** 3434 W. Kilbourn Ave., Milwaukee, WI 53208.

**Phone:** 414-935-3000; 800-729-9829. **Fax:** 414-935-3015.

**E-mail:** vcy@vcyamerica.org

**Web Site:** <http://www.vcyamerica.org>

**Technical Facilities:** Channel No. 22 (518-524 MHz). Authorized power: 196-kw max. visual, aural. Antenna: 938-ft above av. terrain, 965-ft. above ground, 1593-ft. above sea level.

Latitude	43°	05'	46"
Longitude	87°	54'	15"

**Note:** Latitude and longitude coordinates shown are based on the North American Datum of 1927 (NAD 27) as currently required by the Mass Media Bureau of the FCC.

**Ownership:** VCY/America Inc. (Group Owner).

**Began Operation:** Station operating under Special Temporary Authority at 2.54-kw max. visual; no on-air date.

**Represented (legal):** Wiley, Rein & Fielding.

**Personnel:**

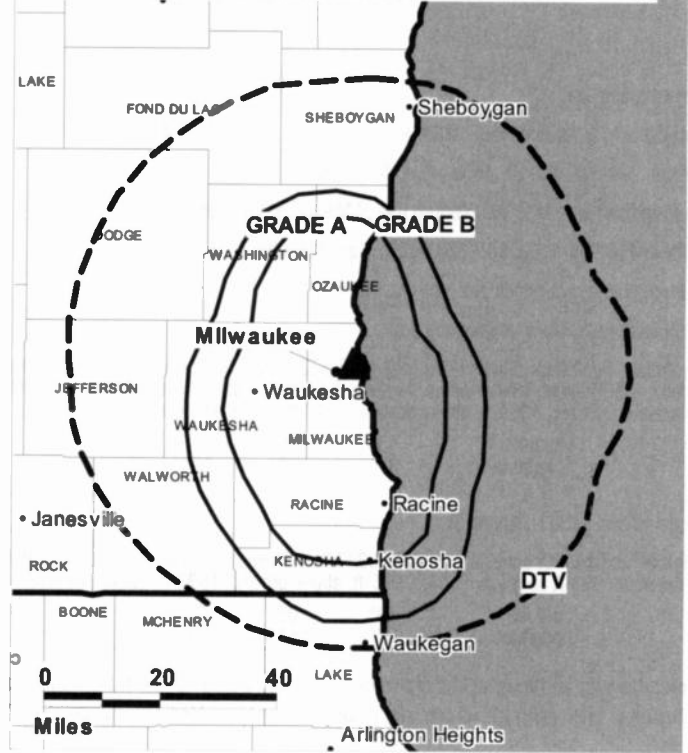
**Vic Eliason**, General Manager.

**Andy Eliason**, Chief Engineer.

**Jim Schneider**, Program Director.

**City of License:** Milwaukee. **Station DMA:** Milwaukee, WI. **Rank:** 34.

**WVCY-DT BPCDT-20050422AAZ GRANTED: 1/12/2006**



© 2007 Warren Communications News

**Nielsen Data:** Not available.

**WVCY-TV**  
**Ch. 30**

**Network Service:** IND.

**Licensee:** VCY/America Inc., 3434 W. Kilbourn Ave., Milwaukee, WI 53208.

**Studio:** 2700 W. Vliet St., Milwaukee, WI 53208.

**Mailing Address:** 3434 W. Kilbourn Ave., Milwaukee, WI 53208.

**Phone:** 414-935-3000; 800-729-9829. **Fax:** 414-935-3015.

**E-mail:** vcy@vcyamerica.org

**Web Site:** <http://www.vcyamerica.org>

**Technical Facilities:** Channel No. 30 (566-572 MHz). Authorized power: 1070-kw max. & 550-kw horizontal visual, 107-kw & 55-kw horizontal aural. Antenna: 960-ft above av. terrain, 1089-ft. above ground, 1747-ft. above sea level.

Latitude	43°	05'	15"
Longitude	87°	54'	12"

**Transmitter:** 3950 N. Holton St.

**Digital Facilities:** Channel No. 22 (518-524 MHz). Power: 196-kw max. visual, aural. Antenna: 938-ft above av. terrain, 965-ft. above ground, 1593-ft. above sea level.

Latitude	43°	05'	46"
Longitude	87°	54'	15"

**Note:** Latitude and longitude coordinates shown are based on the North American Datum of 1927 (NAD 27) as currently required by the Mass Media Bureau of the FCC.

**Satellite Earth Stations:** ChannelMaster, 3-meter C-band; Kaultronics, 4-meter C-band.

**Ownership:** VCY/America Inc. (Group Owner).

**Began Operation:** January 1, 1983.

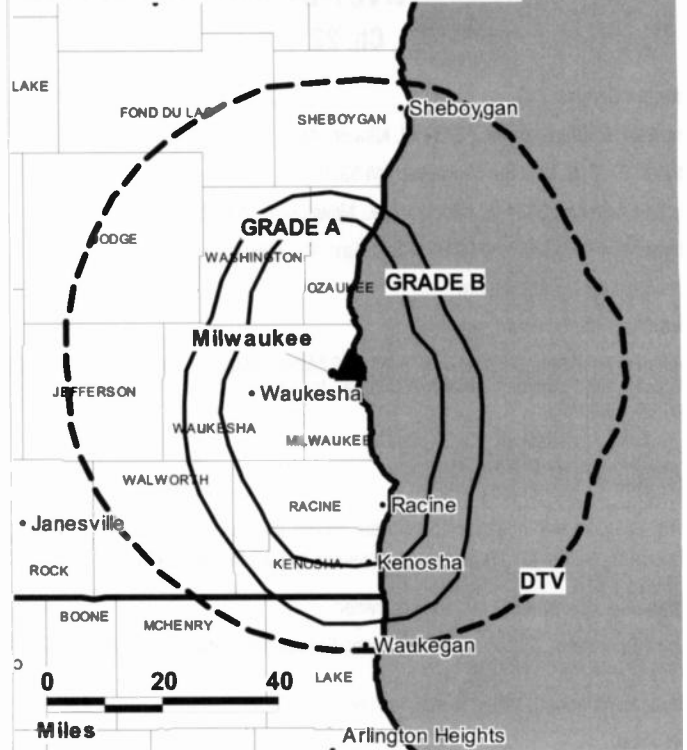
**Represented (legal):** Wiley, Rein & Fielding.

**Personnel:**

**Vic Ellason,** General Manager.

**Andy Ellason,** Chief Engineer.

**WVCY-TV BPCT-5077 GRANTED: 10/21/1980**



© 2007 Warren Communications News

**Jim Schneider,** Program Director.

**Rates:** On request.

**City of License:** Milwaukee. **Station DMA:** Milwaukee, WI. **Rank:** 34.

**Nielsen Data:** Not available.

**WVTV**  
**Ch. 18**

**Network Service:** CW.

**Licensee:** WVTV Licensee Inc., 10706 Beaver Dam Rd., Cockeysville, MD 21030.

**Studio:** 4041 N. 35th St., Milwaukee, WI 53216.

**Mailing Address:** 4041 N. 35th St., Milwaukee, WI 53216.

**Phone:** 414-442-7050. **Fax:** 414-874-1899.

**E-mail:** dford@wcv24.com

**Web Site:** http://www.wv18.com

**Technical Facilities:** Channel No. 18 (494-500 MHz). Authorized power: 5000-kw max. visual, 500-kw aural. Antenna: 1008-ft above av. terrain, 1101-ft. above ground, 1732-ft. above sea level.

Latitude 43° 05' 48"  
Longitude 87° 54' 19"

**Transmitter:** 0.5-mi. N of E. Capitol Dr. on N. Humboldt Ave., Milwaukee.

**Digital Facilities:** Channel No. 61 (752-758 MHz). Power: 850-kw max. visual. Antenna: 992-ft above av. terrain, 1011-ft. above ground, 1638-ft. above sea level.

Latitude 43° 05' 44"  
Longitude 87° 54' 17"

**FCC Digital File Number:** BMDPDT-20011002AAC. Granted: May 29, 2002.

**Note:** Latitude and longitude coordinates shown are based on the North American Datum of 1927 (NAD 27) as currently required by the Mass Media Bureau of the FCC.

**Multichannel TV Sound:** Stereo only.

**Satellite Earth Stations:** Transmitter RCA; Scientific-Atlanta, 7-meter C-band; Comtech, 3-meter Ku-band; Comtech, 4.6-meter Ku-band; Comtech, 5-meter C-band; Standard Communications, Scientific-Atlanta, Pinzone, Microwave Assoc., M/A-Corn receivers.

**LMA:** Local marketing agreement with WCGV-TV (U), Milwaukee.

**Ownership:** Sinclair Broadcast Group Inc. (Group Owner).

**Began Operation:** July 20, 1959. Sale to present owner by Glencairn Ltd. Broadcast Properties approved by FCC December 10, 2001 (Television Digest, Vol. 41:38). Sale to Glencairn Ltd. Broadcast Properties by Gaylord Broadcasting approved by FCC June 20, 1995 (Vol. 33:34). Sale to Gaylord Broadcasting by Harold & Bernard Sampson approved by FCC March 24, 1966 (Vol. 5:45; 6:13). Sale of 51% to Harold & Bernard Sampson by Gene Posner approved by FCC August 9, 1962 (Vol. 2:26).

**Represented (sales):** Millennium Sales & Marketing.

**Represented (legal):** Shaw Pittman.

**Personnel:**

David Ford, General Manager.

Matt Pumo, Director, Sales.

Amy Cousland, Local Sales Manager.

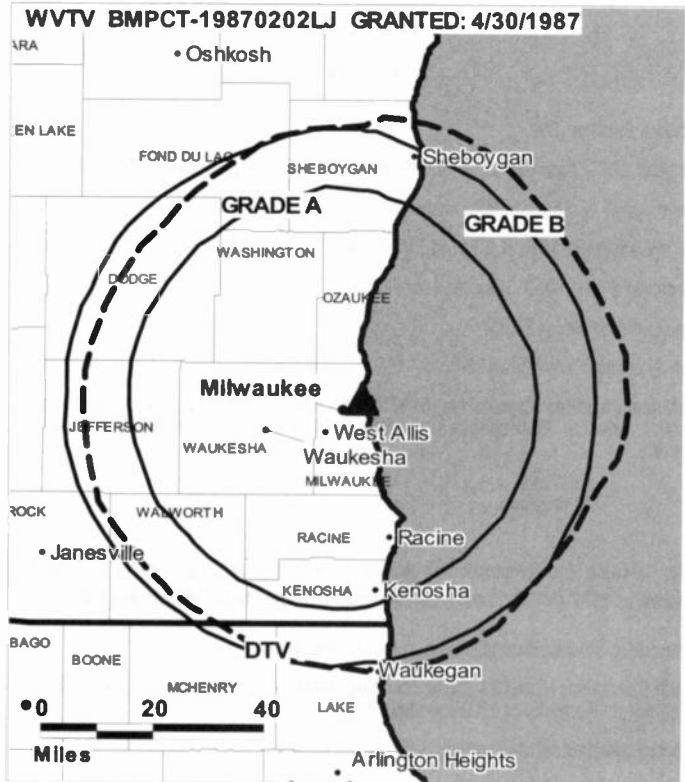
Tom Sonnenberg, National Sales Manager.

Joe Radske, News Director.

Dennis Brechlin, Chief Engineer.

Denise Learned, Business Manager.

Betty Hertz, Program Director.



© 2007 Warren Communications News

Jason Van Acker, Promotion Director.

Paul Rudolph, Production Manager.

Laurie DeSautel, Traffic Manager.

**Rates:** On request.

**City of License:** Milwaukee. **Station DMA:** Milwaukee, WI. **Rank:** 34.

Circulation © 2006 Nielsen. Coverage based on Nielsen study.

GrandTotal	Cable TV Households	Non-cable TV Households	Total TV Households
Estimated Station Totals *	733,440	442,530	1,175,970
Average Weekly Circulation (2006)	155,700	132,462	288,162
Average Daily Circulation (2006)			90,335
Station DMA Total	Cable TV Households	Non-cable TV Households	Total TV Households
Estimated Station Totals *	555,250	325,140	880,390
Average Weekly Circulation (2006)	135,339	122,884	258,223
Average Daily Circulation (2006)			85,446
Other DMA Total	Cable TV Households	Non-cable TV Households	Total TV Households
Estimated Station Totals *	178,190	117,390	295,580
Average Weekly Circulation (2006)	20,361	9,578	29,939
Average Daily Circulation (2006)			4,889

\*Estimated station totals are sums of the Nielsen TV and Cable TV household estimates for each county in which the station registers viewing of more than 5% as per the Nielsen Survey Methods.

**WVTV-DT**  
**Ch. 61**

**Network Service:** CW.

**Grantee:** WVTV Licensee Inc., 10706 Beaver Dam Rd., Cockeysville, MD 21030.

**Studio:** 4041 N. 35th St., Milwaukee, WI 53216.

**Mailing Address:** 4041 N. 35th St., Milwaukee, WI 53216.

**Phone:** 414-442-7050. **Fax:** 414-874-1899.

**E-mail:** dford@wcv24.com

**Web Site:** http://www.wv18.com

**Technical Facilities:** Channel No. 61 (752-758 MHz). Authorized power: 850-kw max. visual. Antenna: 992-ft above av. terrain, 1011-ft. above ground, 1638-ft. above sea level.

Latitude	43°	05'	44"
Longitude	87°	54'	17"

**Note:** Latitude and longitude coordinates shown are based on the North American Datum of 1927 (NAD 27) as currently required by the Mass Media Bureau of the FCC.

**Ownership:** Sinclair Broadcast Group Inc. (Group Owner).

**Began Operation:** March 21, 2003. Standard Definition. Station operating under Special Temporary Authority at 18.9-kw max. visual.

**Represented (sales):** Millennium Sales & Marketing.

**Represented (legal):** Shaw Pittman.

**Personnel:**

David Ford, General Manager.

Matt Pumo, Director, Sales.

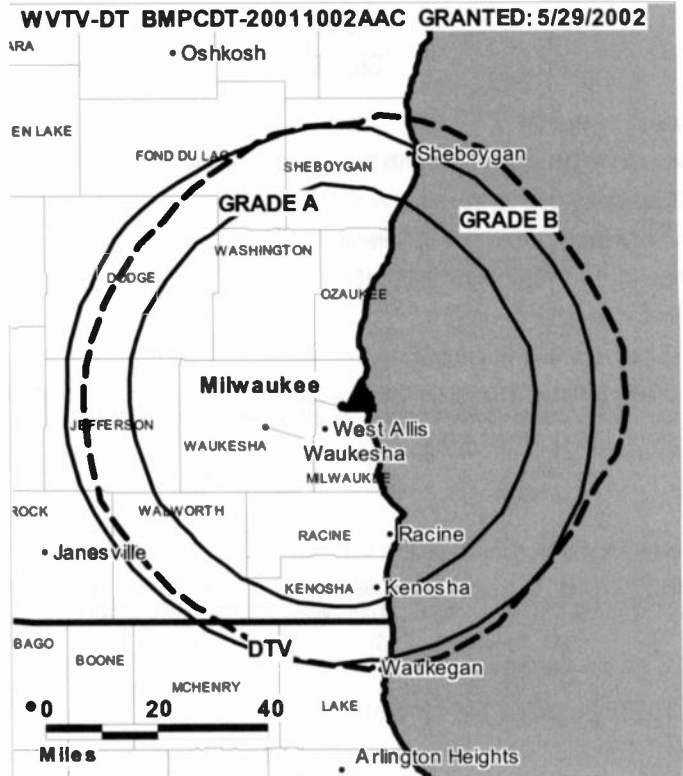
Amy Cousland, Local Sales Manager.

Tom Sonnenberg, National Sales Manager.

Joe Radske, News Director.

Dennis Brechlin, Chief Engineer.

Denise Learned, Business Manager.



© 2007 Warren Communications News

Betty Hertz, Program Director.

Jason Van Acker, Promotion Director.

Paul Rudolph, Production Manager.

Laurie DeSautel, Traffic Manager.

**City of License:** Milwaukee. **Station DMA:** Milwaukee, WI. **Rank:** 34.

**Nielsen Data:** Not available.

**WJJA**  
**Ch. 49**

**Network Service:** IND.

**Licensee:** TV 49 Inc., 4311 E. Oakwood Rd., Oak Creek, WI 53154.

**Studio:** 4311 E. Oakwood Rd., Oak Creek, WI 53154.

**Mailing Address:** Box 92, Oak Creek, WI 53154.

**Phone:** 414-764-4953. **Fax:** 414-764-5190.

**E-mail:** jkini@aol.com

**Technical Facilities:** Channel No. 49 (680-686 MHz). Authorized power: 5000-kw max. visual. Antenna: 994-ft above av. terrain, 1024-ft. above ground, 1673-ft. above sea level.

Latitude	43°	05'	15"
Longitude	87°	54'	01"

**Transmitter:** 3872 N. Fratney St., Milwaukee.

**Digital Facilities:** Channel No. 48 (674-680 MHz). Power: 62-kw max. visual, aural. Antenna: 489-ft above av. terrain, 436-ft. above ground, 1135-ft. above sea level.

Latitude	42°	51'	18"
Longitude	87°	50'	41"

**Note:** Latitude and longitude coordinates shown are based on the North American Datum of 1927 (NAD 27) as currently required by the Mass Media Bureau of the FCC.

**Satellite Earth Station:** Transmitter Ampex; DH Satellite, ; Omni receivers.

**Ownership:** TV 49 Inc. (Group Owner).

**Began Operation:** January 27, 1990.

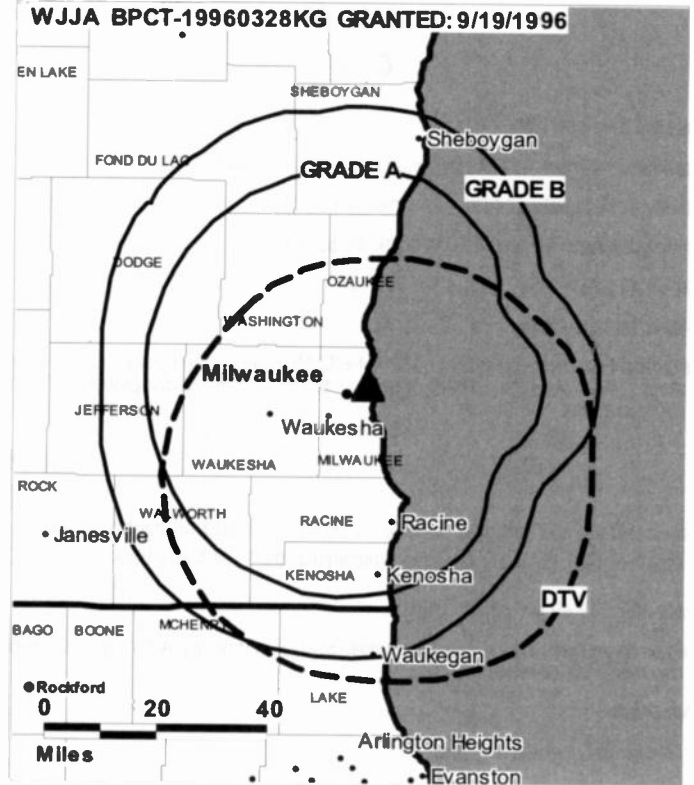
**Represented (legal):** Shaw Pittman.

**Represented (engineering):** L. R. Evans Engineering.

**Personnel:**

Joel J. Kinlow, General Manager.

Bruce Herzog, Chief Engineer.



© 2007 Warren Communications News

**Highest 30 Sec. Rate:** \$25.

**City of License:** Racine. **Station DMA:** Milwaukee, WI. **Rank:** 34.

**Nielsen Data:** Not available.



**WJJA-DT**

**Ch. 48**

**Network Service:** HSN.

**Grantee:** TV 49 Inc., 4311 E. Oakwood Rd., Oak Creek, WI 53154.

**Studio:** 4311 E. Oakwood Rd., Oak Creek, WI 53154.

**Mailing Address:** PO Box 92, Oak Creek, WI 53154.

**Phone:** 414-764-4953. **Fax:** 414-764-5190.

**E-mail:** jkinl@aol.com

**Technical Facilities:** Channel No. 48 (674-680 MHz). Authorized power: 62-kw max. visual, aural. Antenna: 489-ft above av. terrain, 436-ft. above ground, 1135-ft. above sea level.

Latitude	42°	51'	18"
Longitude	87°	50'	41"

**Note:** Latitude and longitude coordinates shown are based on the North American Datum of 1927 (NAD 27) as currently required by the Mass Media Bureau of the FCC.

**Ownership:** TV 49 Inc. (Group Owner).

**Began Operation:** Station operating under Special Temporary Authority at 6.12-kw max visual; no on-air date.

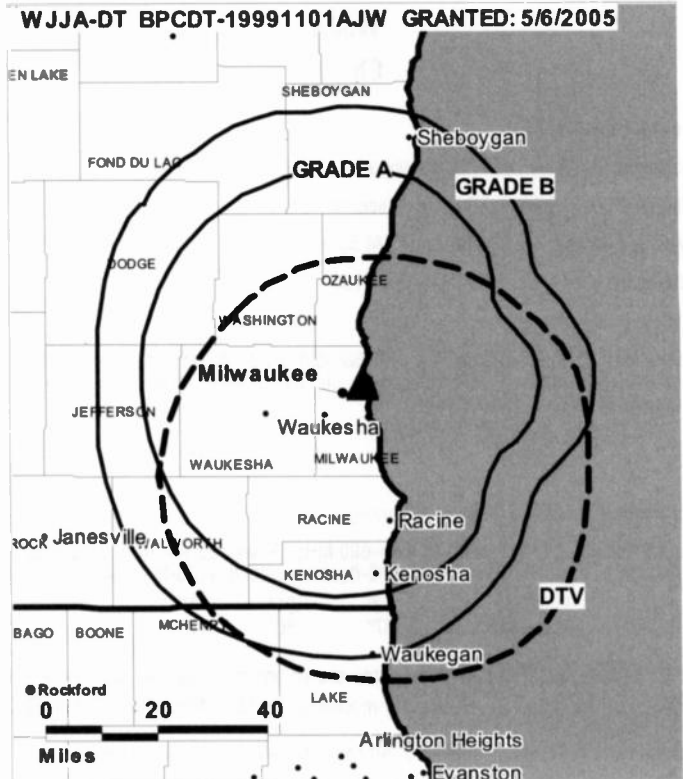
**Personnel:**

**Joel Kinlow**, General Manager.

**Bruce Herzog**, Chief Engineer.

**City of License:** Racine. **Station DMA:** Milwaukee, WI. **Rank:** 34.

**Nielsen Data:** Not available.



© 2007 Warren Communications News

**WJFW-DT**  
**Ch. 16**

**Network Service:** NBC.

**Grantee:** Northland Television LLC, 885 3rd Ave., 34th Floor, New York, NY 10022.

**Studio:** 3217 County Trunk G, Rhinelander, WI 54501.

**Mailing Address:** Box 858, Rhinelander, WI 54501.

**Phone:** 715-365-8812. **Fax:** 715-365-8810.

**E-mail:** wjfwtv12@newnorth.net

**Web Site:** <http://www.wjfw-nbc12.com>

**Technical Facilities:** Channel No. 16 (482-488 MHz). Authorized power: 269-kw max. visual, aural. Antenna: 1188-ft above av. terrain, 1168-ft. above ground, 2812-ft. above sea level.

Latitude	45°	40'	03"
Longitude	89°	12'	29"

**Note:** Latitude and longitude coordinates shown are based on the North American Datum of 1927 (NAD 27) as currently required by the Mass Media Bureau of the FCC.

**Ownership:** Rockfleet Broadcasting LP (Group Owner).

**Began Operation:** Station operating under Special Temporary Authority at 0.013-kw max. visual; no on-air date.

**Represented (legal):** Wiley, Rein & Fielding.

**Represented (sales):** Blair Television.

**Personnel:**

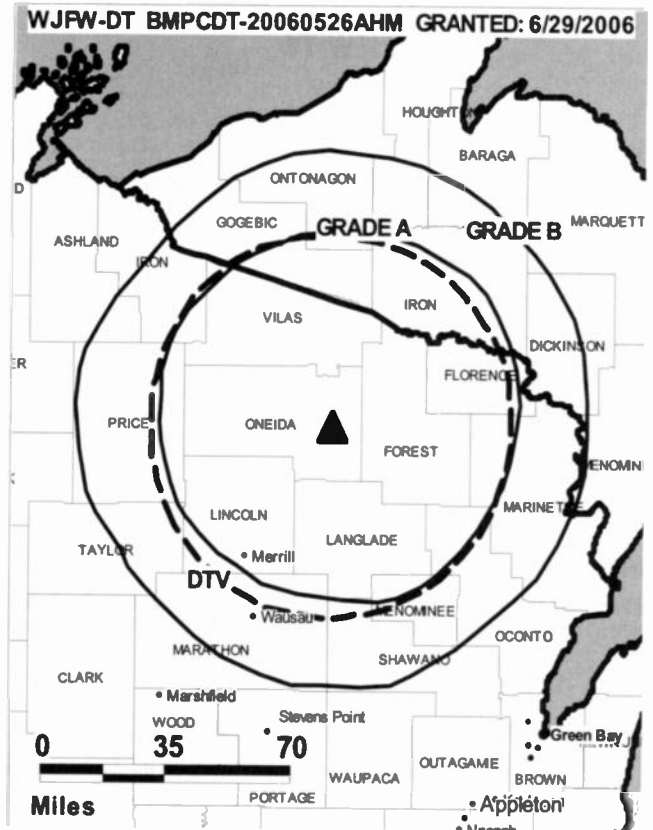
**Charlotte Berens**, General Sales Manager (Rhinelander).

**Jim Wiemerskirsch**, General Sales Manager (Wausau).

**Heather Schallock**, News Director.

**Brian Henning**, Chief Engineer.

**Marie Fields**, Business Manager.



**Bob Schmidtbauer**, Promotion & Production Manager.  
**Susan Sharkey**, Traffic Manager.

**City of License:** Rhinelander. **Station DMA:** Wausau-Rhinelander, Wi. **Rank:** 134.  
**Nielsen Data:** Not available.

**WJFW-TV**  
**Ch. 12**

**Network Service:** NBC.

**Licensee:** Northland TV LLC, 885 3rd Ave., 34th Floor, New York, NY 10022.

**Studio:** 3217 County Trunk G, Rhinelander, WI 54501.

**Mailing Address:** Box 858, Rhinelander, WI 54501.

**Phone:** 715-365-8812. **Fax:** 715-365-8810.

**E-mail:** wjfwtv12@newnorth.net

**Web Site:** http://www.wjfw-nbc12.com

**Technical Facilities:** Channel No. 12 (204-210 MHz). Authorized power: 316-kw visual, 57.6-kw aural. Antenna: 1662-ft above av. terrain, 1679-ft. above ground, 3323-ft. above sea level.

Latitude 45° 40' 02"  
Longitude 89° 12' 27"

**Transmitter:** County Hwy. C at Starks.

**Digital Facilities:** Channel No. 16 (482-488 MHz). Power: 269-kw max. visual, aural. Antenna: 1188-ft above av. terrain, 1168-ft. above ground, 2812-ft. above sea level.

Latitude 45° 40' 03"  
Longitude 89° 12' 29"

**FCC Digital File Number:** BPCDT-19991021ACD. Granted: June 29, 2006.

**Note:** Latitude and longitude coordinates shown are based on the North American Datum of 1927 (NAD 27) as currently required by the Mass Media Bureau of the FCC.

**Multichannel TV Sound:** Stereo only.

**News Services:** NBC News Channel, AP.

**Ownership:** Rockfleet Broadcasting LP (Group Owner).

**Began Operation:** October 20, 1966. Left air November 17, 1968 following destruction of transmitter by plane crash. Resumed operation September 10, 1969. Distress sale to minority-owned Seaway Communications Inc. by Alvin O'Konski approved by FCC April 20, 1979. Sale to present owner (Randall D. Smith & Jeffrey Smith) from Seaway Communications Inc. approved by FCC April 23, 1998.

**Represented (sales):** Blair Television.

**Represented (legal):** Wiley, Rein & Feilding.

**Personnel:**

Charlotte Berens, General Sales Manager (Rhinelander).

Jim Wiemerskirsch, General Sales Manager (Wausau).

Heather Schallock, News Director.

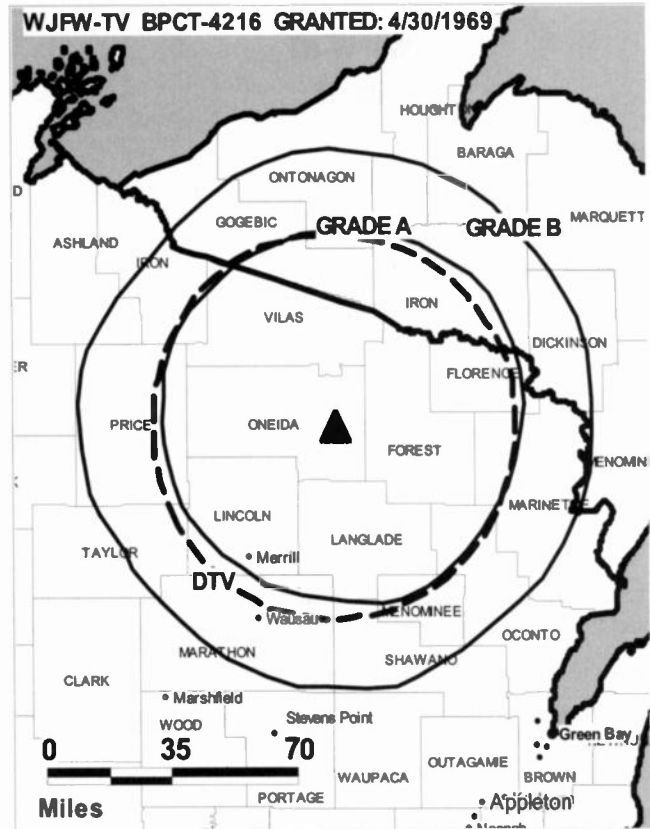
Brian Henning, Chief Engineer.

Marie Fields, Business Manager.

Bob Schmidtbauer, Promotion & Production Director.

Susan Sharkey, Traffic Manager.

**Rates:** On request.



© 2007 Warren Communications News

**City of License:** Rhinelander. **Station DMA:** Wausau-Rhinelander, WI. **Rank:** 134.

Circulation © 2006 Nielsen. Coverage based on Nielsen study.

GrandTotal	Cable TV Households	Non-cable TV Households	Total TV Households
Estimated Station Totals *	113,580	99,650	213,230
Average Weekly Circulation (2006)	47,287	39,433	86,720
Average Daily Circulation (2006)			41,998
Station DMA Total	Cable TV Households	Non-cable TV Households	Total TV Households
Estimated Station Totals *	86,000	93,540	179,540
Average Weekly Circulation (2006)	42,266	38,795	81,061
Average Daily Circulation (2006)			39,749
Other DMA Total	Cable TV Households	Non-cable TV Households	Total TV Households
Estimated Station Totals *	27,580	6,110	33,690
Average Weekly Circulation (2006)	5,021	638	5,659
Average Daily Circulation (2006)			2,249

\*Estimated station totals are sums of the Nielsen TV and Cable TV household estimates for each county in which the station registers viewing of more than 5% as per the Nielsen Survey Methods.

**KBJR-DT**  
**Ch. 19**

**Network Service:** MNT, NBC.

**Grantee:** KBJR License Inc., c/o Granite Bcstg. Corp., 767 3rd Ave., 34th Floor, New York, NY 10017.

**Studio:** 246 S. Lake Ave., Duluth, MN 55802.

**Mailing Address:** 246 S. Lake Ave., Duluth, MN 55802.

**Phone:** 218-720-9600. **Fax:** 218-720-9699.

**E-mail:** comments@kbjr.com

**Web Site:** http://www.news6online.com

**Technical Facilities:** Channel No. 19 (500-506 MHz). Authorized power: 1000-kw max. visual. Antenna: 1034-ft above av. terrain, 781-ft. above ground, 2025-ft. above sea level.

Latitude	46°	47'	21.2"
Longitude	92°	06'	51.3"

Requests modification of CP for change to 384-kw max. visual, 1023-ft above av. terrain, 785-ft. above ground, 2029-ft. above sea level; lat. 46° 47' 21.3", long. 92° 06' 50.7", BMPCDT-20060519AAF.

**Note:** Latitude and longitude coordinates shown are based on the North American Datum of 1927 (NAD 27) as currently required by the Mass Media Bureau of the FCC.

**Ownership:** Granite Broadcasting Corp. (Group Owner).

**Began Operation:** January 15, 2003. Standard and High Definition.

**Represented (sales):** Continental Television Sales.

**Personnel:**

**Robert J. Wilmers**, President & General Manager.

**Carl Keller**, General Sales Manager.

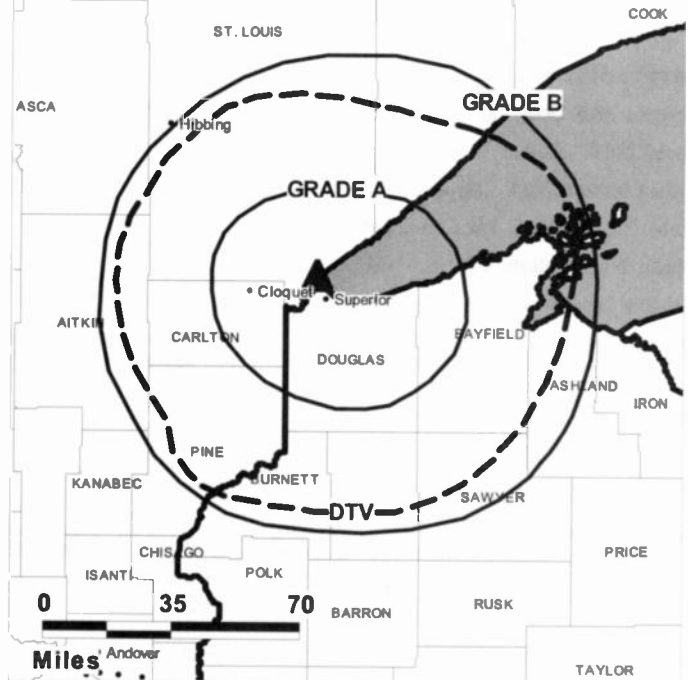
**Todd Wentworth**, Local Sales Manager.

**Derrick Hinds**, News Director.

**Larry Erickson**, Chief Engineer.

**Rita Johnson**, Business Manager.

**KBJR-DT BPCDT-19991028AFF GRANTED: 9/28/2001**



© 2007 Warren Communications News

**Barbara Wentworth**, Program Manager.

**Chris Hussey**, Promotion & Production Manager.

**Kelly Mallory**, Traffic Manager.

**City of License:** Superior. **Station DMA:** Duluth, MN-Superior, WI. **Rank:** 137.

**Nielsen Data:** Not available.

**KBJR-TV**  
**Ch. 6**  
**(Operates satellite KRIL, Chisholm)**

**Network Service:** NBC.

**Licensee:** KBJR License Inc., 767 3rd. Ave., 34th Floor, New York, NY 10017.

**Studio:** 246 S. Lake Ave., Duluth, MN 55802.

**Mailing Address:** 246 S. Lake Ave., Duluth, MN 55802.

**Phone:** 218-720-9600. **Fax:** 218-720-9660.

**E-mail:** comments@kbjr.com

**Web Site:** http://www.news6online.com

**Technical Facilities:** Channel No. 6 (82-88 MHz). Authorized power: 100-kw visual, 10-kw aural. Antenna: 990-ft above av. terrain, 804-ft. above ground, 1981-ft. above sea level.

Latitude 46° 47' 21.2"  
 Longitude 92° 06' 51.3"

**Transmitter:** 410 W. 10th St., Duluth.

**Digital Facilities:** Channel No. 19 (500-506 MHz). Power: 1000-kw max. visual. Antenna: 1034-ft above av. terrain, 781-ft. above ground, 2025-ft. above sea level.

Latitude 46° 47' 21.2"  
 Longitude 92° 06' 51.3"

**FCC Digital File Number:** BPCDT-19991028AFF. Granted: September 28, 2001.

**Note:** Latitude and longitude coordinates shown are based on the North American Datum of 1927 (NAD 27) as currently required by the Mass Media Bureau of the FCC.

**Multichannel TV Sound:** Stereo and separate audio program.

**Satellite Earth Stations:** Transmitter Harris; Harris, 3-meter Ku-band; AFC, 4.3-meter C-band; Vertex, 4.5-meter Ku-band; DH Satellite, 4.5-meter C-band; Harris, 6-meter Ku-band; Harris receivers.

**News Services:** AP, NBC News Channel, MediaLink, CNN Newsource.

**Ownership:** Granite Broadcasting Corp. (Group Owner).

**Began Operation:** February 23, 1954. Sale to RJR Communications by Northwest Publications Inc. approved by FCC September 5, 1974 (Television Digest, Vol. 14:28, 30). Sale to present owner approved by FCC September 12, 1988.

**Represented (sales):** Continental Television Sales.

**Represented (legal):** Akin, Gump, Strauss, Hauer & Feld LLP.

**Personnel:**

Robert J. Wilmers, President & General Manager.

Carl Keller, General Sales Manager.

Todd Wentworth, Local Sales Manager.

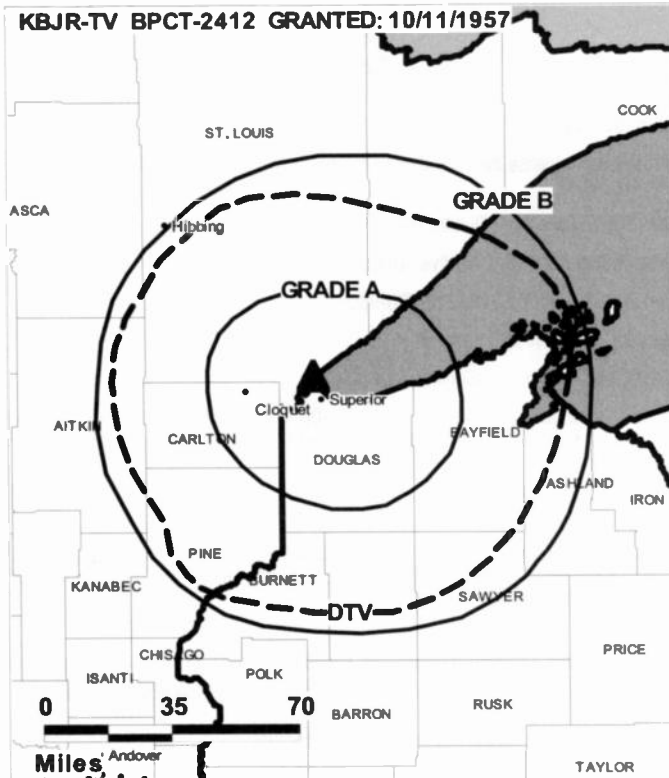
Derrick Hinds, News Director.

Larry Erickson, Chief Engineer.

Rita Johnson, Business Manager.

Barbara Wentworth, Program Manager.

Chris Hussey, Promotion & Production Director.



© 2007 Warren Communications News

**Kelly Mallory, Traffic Mallory.**

**Rates:** On request.

**City of License:** Superior. **Station DMA:** Duluth, MN-Superior, WI. **Rank:** 137.

Circulation © 2006 Nielsen. Coverage based on Nielsen study.

GrandTotal	Cable TV Households	Non-cable TV Households	Total TV Households
Estimated Station Totals *	82,180	117,040	199,220
Average Weekly Circulation (2006)	43,166	66,239	109,405
Average Daily Circulation (2006)			65,876
Station DMA Total	Cable TV Households	Non-cable TV Households	Total TV Households
Estimated Station Totals *	75,720	93,670	169,390
Average Weekly Circulation (2006)	42,454	64,137	106,591
Average Daily Circulation (2006)			64,664
Other DMA Total	Cable TV Households	Non-cable TV Households	Total TV Households
Estimated Station Totals *	6,460	23,370	29,830
Average Weekly Circulation (2006)	712	2,102	2,814
Average Daily Circulation (2006)			1,212

\*Estimated station totals are sums of the Nielsen TV and Cable TV household estimates for each county in which the station registers viewing of more than 5% as per the Nielsen Survey Methods.

**WIWB**  
**Ch. 14**

**Network Service:** CW.

**Licensee:** ACME Television Licenses of Wisconsin LLC, 10829 Olive Blvd., Suite 202, St. Louis, MO 63141.

**Studio:** 975 Parkview Rd. Suite 4, Green Bay, WI 54304.

**Mailing Address:** 975 Parkview Rd., Suite 4, Green Bay, WI 54304.

**Phone:** 920-983-9014. **Fax:** 920-983-9424.

**Web Site:** <http://www.wb14tv.com>

**Technical Facilities:** Channel No. 14 (470-476 MHz). Authorized power: 1000-kw max. visual. Antenna: 659-ft above av. terrain, 650-ft. above ground, 1450-ft. above sea level.

Latitude 44° 44' 00"  
Longitude 88° 15' 25"

**Transmitter:** Hwy. 32, Angelica, 2-mi. S of Krakow.

**Digital Facilities:** Channel No. 21 (512-518 MHz). Power: 450-kw mzx. visual, aural. Antenna: 1089-ft above av. terrain, 1024-ft. above ground, 1115-ft. above sea level.

Latitude 44° 20' 00"  
Longitude 87° 58' 56"

**Note:** Latitude and longitude coordinates shown are based on the North American Datum of 1927 (NAD 27) as currently required by the Mass Media Bureau of the FCC.

**Ownership:** ACME Communications Inc. (Group Owner).

**Began Operation:** February 22, 1984. Left air July 28, 1987 due to extensive damage to transmitter; resumed operation December 27, 1988. Left air again July 1991; resumed operation February 5, 1997. Sale to Paxson Communications Corp. from VCY/America Inc. approved by FCC July 23, 1997 (Television Digest, Vol. 37:19). Sale to present owner from Paxson Communications Corp. approved by FCC June 14, 1999.

**Represented (engineering):** L. R. Evans Engineering.

**Personnel:**

**Stephen M. Shanks,** Vice President & General Manager.

**Todd Ziegler,** Local Sales Manager.

**Dale Juedes,** Chief Engineer.

**Flo Parfitt,** Business Manager.

**Theresa Mathewson,** Program Director.

**Donnielle Carter,** Promotion Director.

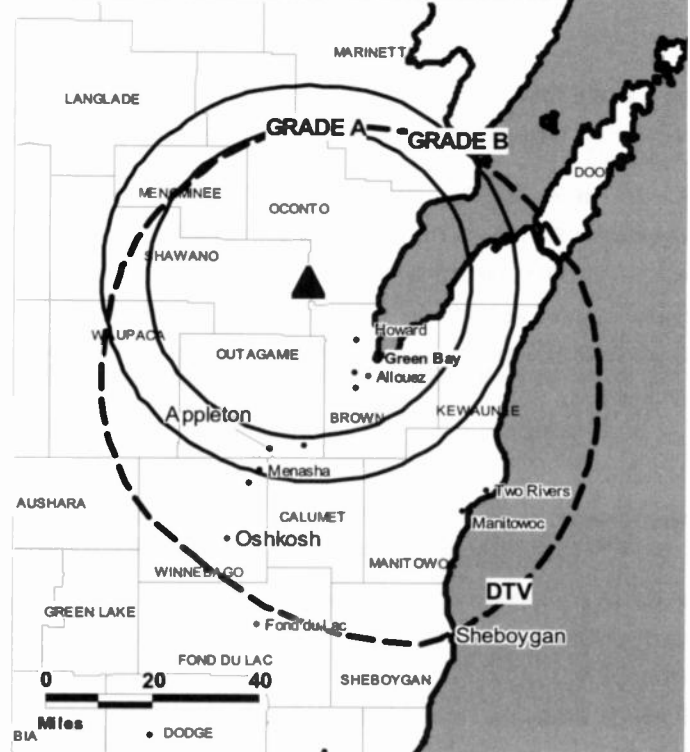
**Brent Gulsvig,** Production Manager.

**Heidi Gillis,** Traffic Manager.

**Highest 30 Sec. Rate:** \$500.

**City of License:** Suring. **Station DMA:** Green Bay-Appleton, WI. **Rank:** 69.

WIWB BPCT-19960404KT GRANTED: 8/16/1996



© 2007 Warren Communications News

Circulation © 2006 Nielsen. Coverage based on Nielsen study.

GrandTotal	Cable TV Households	Non-cable TV Households	Total TV Households
Estimated Station Totals *	232,090	197,480	429,570
Average Weekly Circulation (2006)	63,513	50,284	113,797
Average Daily Circulation (2006)			36,795
Station DMA Total	Cable TV Households	Non-cable TV Households	Total TV Households
Estimated Station Totals *	232,090	186,340	418,430
Average Weekly Circulation (2006)	63,513	49,670	113,183
Average Daily Circulation (2006)			36,718
Other DMA Total	Cable TV Households	Non-cable TV Households	Total TV Households
Estimated Station Totals *	0	11,140	11,140
Average Weekly Circulation (2006)	0	614	614
Average Daily Circulation (2006)			77

\*Estimated station totals are sums of the Nielsen TV and Cable TV household estimates for each county in which the station registers viewing of more than 5% as per the Nielsen Survey Methods.

**WIWB-DT**

**Ch. 21**

**Network Service:** CW.

**Licensee:** ACME Television Licenses of Wisconsin LLC, 10829 Olive Blvd., Suite 202, St. Louis, MO 63141.

**Studio:** 975 Parkview Rd., Suite 4, Green Bay, WI 54304.

**Mailing Address:** 975 Parkview Rd., Suite 4, Green Bay, WI 54304.

**Phone:** 920-983-9014. **Fax:** 920-983-9424.

**Web Site:** <http://www.wb14tv.com>

**Technical Facilities:** Channel No. 21 (512-518 MHz). Authorized power: 450-kw mzx. visual, aural. Antenna: 1089-ft above av. terrain, 1024-ft. above ground, 1115-ft. above sea level.

Latitude	44°	20'	001"
Longitude	87°	58'	56"

**Note:** Latitude and longitude coordinates shown are based on the North American Datum of 1927 (NAD 27) as currently required by the Mass Media Bureau of the FCC.

**Ownership:** ACME Communications Inc. (Group Owner).

**Began Operation:** January 1, 2004.

**Personnel:**

**Stephen M. Shanks**, Vice President & General Manager.

**Todd Ziegler**, Local Sales Manager.

**Dale Juedes**, Chief Engineer.

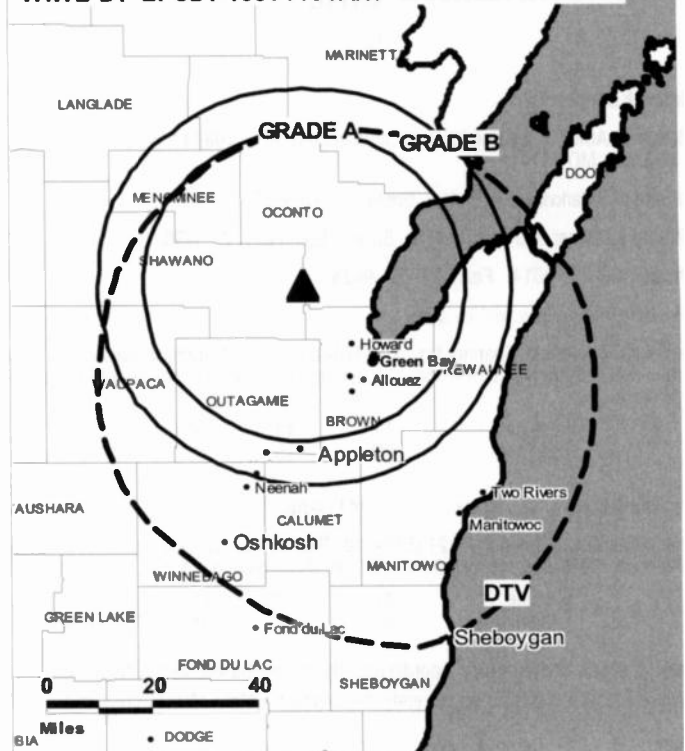
**Flo Parfitt**, Business Manager.

**Theresa Mathewson**, Program Director.

**Donnielle Carter**, Promotion Director.

**Brent Gulsvig**, Production Manager.

WIWB-DT BPCDT-19991101AHT GRANTED: 1/10/2003



© 2007 Warren Communications News

**Heidi Gillis**, Traffic Manager.

**City of License:** Suring. **Station DMA:** Green Bay-Appleton, WI. **Rank:** 69.

**Nielsen Data:** Not available.

**WAOW-DT**  
**Ch. 29**

**Network Service:** CW, ABC.

**Grantee:** WAOW-WYOW Television Inc., PO Box 909, Quincy, IL 62306.

**Studio:** 1908 Grand Ave, Wausau, WI 54403.

**Mailing Address:** 1908 Grand Ave., Wausau, WI 54403.

**Phone:** 715-842-2251. **Fax:** 715-848-0195.

**E-mail:** ckellum@waow.com

**Web Site:** http://www.waow.com

**Technical Facilities:** Channel No. 29 (560-566 MHz). Authorized power: 117-kw max. visual, aural. Antenna: 1257-ft above av. terrain, 623-ft. above ground, 2523-ft. above sea level.

Latitude	44°	55'	14"
Longitude	89°	41'	28"

**Note:** Latitude and longitude coordinates shown are based on the North American Datum of 1927 (NAD 27) as currently required by the Mass Media Bureau of the FCC.

**Ownership:** Quincy Broadcasting Co. (Group Owner).

**Began Operation:** Station operating under Special Temporary Authority at 117-kw max. visual; no on-air date.

**Represented (sales):** Continental Television Sales.

**Personnel:**

Laurin Jorstad, President & General Manager.

Tim Atterberg, Local Sales Manager.

Carol Kellum, General Sales Manager.

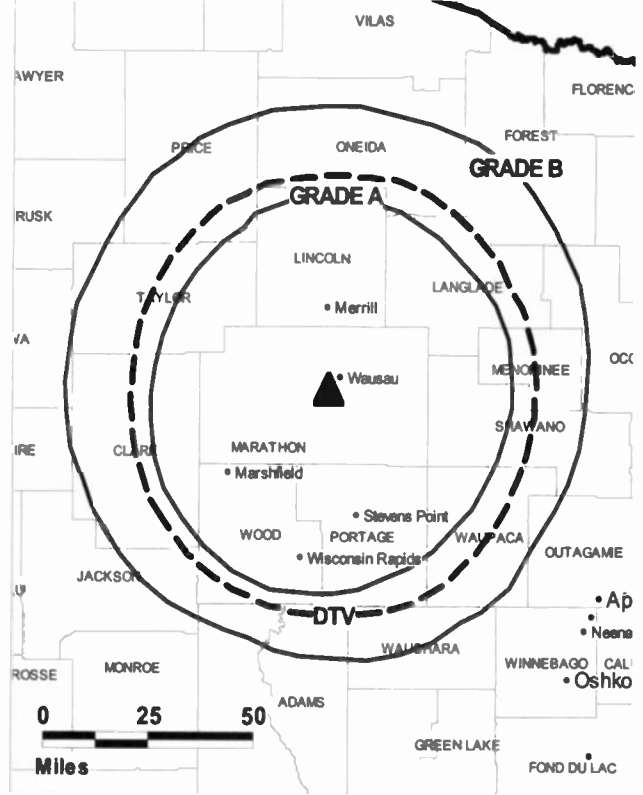
Randy Winter, News Director.

Russ Crass, Chief Engineer.

Tricia Atterberg, Program Director.

Mark Oliver, Promotion Director.

WAOW-DT BMPCDT-20060316AJW GRANTED: 6/21/2006



© 2007 Warren Communications News

Tracy Mueller, Traffic Manager.

Tricia Bergner, Human Resources Director.

**City of License:** Wausau. **Station DMA:** Wausau-Rhineland, WI. **Rank:** 134.

**Nielsen Data:** Not available.



**WAOW-TV**

**Ch. 9**

**(Operates satellite WYOW, Eagle River)**

**Network Service:** ABC.

**Licensee:** WAOW-WYOW Television Inc., Box 909, Quincy, IL 62306.

**Studio:** 1908 Grand Ave., Wausau, WI 54403.

**Mailing Address:** 1908 Grand Ave., Wausau, WI 54403.

**Phone:** 715-842-2251. **Fax:** 715-848-0195.

**E-mail:** ckellum@waow.com

**Web Site:** http://www.waow.com

**Technical Facilities:** Channel No. 9 (186-192 MHz). Authorized power: 316-kw visual, 63-kw aural. Antenna: 1207-ft above av. terrain, 574-ft. above ground, 2474-ft. above sea level.

Latitude 44° 55' 14"  
Longitude 89° 41' 28"

**Digital Facilities:** Channel No. 29 (560-566 MHz). Power: 117-kw max. visual, aural. Antenna: 1257-ft above av. terrain, 623-ft. above ground, 2523-ft. above sea level.

Latitude 44° 55' 14"  
Longitude 89° 41' 28"

**FCC Digital File Number:** BPCDT-19991026ABQ. Granted: June 21, 2006.

**Note:** Latitude and longitude coordinates shown are based on the North American Datum of 1927 (NAD 27) as currently required by the Mass Media Bureau of the FCC.

**Multichannel TV Sound:** Stereo only.

**Satellite Earth Stations:** Transmitter Harris, Comark; Andrew, 7.3-meter C-band; Andrew, 4-meter C-band; Patriot, 4.5-meter Ku & C-band; Standard Communications receivers.

**News Service:** AP.

**Ownership:** Quincy Broadcasting Co. (Group Owner).

**Began Operation:** May 7, 1965. Sale to Tak Communications (Sharad Tak) by Liberty Broadcasting approved by FCC January 7, 1985 (Television Digest, Vol. 24:43). Assignment of license to Operating Agent approved by FCC January 27, 1993. Sale to Shockley Communications Corp. approved by FCC September 27, 1995. Sale to present owner by Shockley Communications Corp. approved by FCC April 17, 2001 (Vol. 41:23).

**Represented (sales):** Continental Television Sales.

**Represented (legal):** Rosenman & Colin LLP.

**Personnel:**

Laurin Jorstad, President & General Manager.

Tim Atterberg, Local Sales Manager.

Carol Kellum, General Sales Manager.

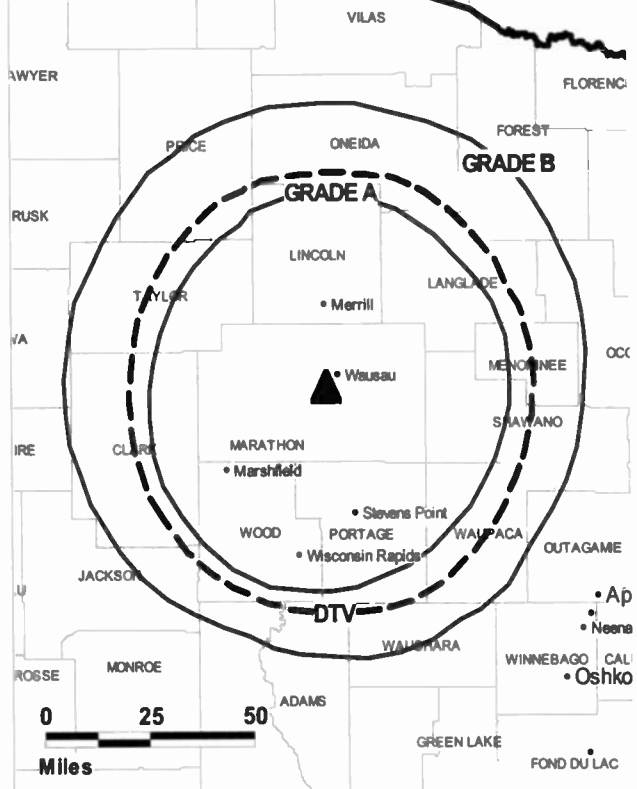
Randy Winter, News Director.

Russ Crass, Chief Engineer.

Tricia Atterberg, Program Director.

Mark Oliver, Promotion Director.

**WAOW-TV BPCT-20010419AAZ GRANTED: 9/18/2001**



Tracy Mueller, Traffic Manager.

Tricia Bergner, Human Resources Director.

**Highest 30 Sec. Rate:** \$2500.

**City of License:** Wausau. **Station DMA:** Wausau-Rhineland, WI. **Rank:** 134.

Circulation © 2006 Nielsen. Coverage based on Nielsen study.

GrandTotal	Cable TV Households	Non-cable TV Households	Total TV Households
Estimated Station Totals *	89,940	135,460	225,400
Average Weekly Circulation (2006)	61,114	70,016	131,130
Average Daily Circulation (2006)			73,316
Station DMA Total	Cable TV Households	Non-cable TV Households	Total TV Households
Estimated Station Totals *	86,000	93,540	179,540
Average Weekly Circulation (2006)	59,652	62,351	122,003
Average Daily Circulation (2006)			70,104
Other DMA Total	Cable TV Households	Non-cable TV Households	Total TV Households
Estimated Station Totals *	3,940	41,920	45,860
Average Weekly Circulation (2006)	1,462	7,665	9,127
Average Daily Circulation (2006)			3,212

\*Estimated station totals are sums of the Nielsen TV and Cable TV household estimates for each county in which the station registers viewing of more than 5% as per the Nielsen Survey Methods.

**WSAW-DT**

**Ch. 40**

**Network Service:** MNT, CBS.

**Grantee:** Gray Television Licensee Inc., 1750 K St. NW, Suite 1200, Washington, DC 20005.

**Studio:** 1114 Grand Ave., Wausau, WI 54403.

**Mailing Address:** Box 1247, Wausau, WI 54402.

**Phone:** 715-845-4211. **Fax:** 715-845-2649.

**E-mail:** pshook@wsaw.com

**Web Site:** http://www.wsaw.com

**Technical Facilities:** Channel No. 40 (626-632 MHz). Authorized power: 49.9-kw max. visual, aural. Antenna: 1269-ft above av. terrain, 636-ft. above ground, 2536-ft. above sea level.

Latitude	44°	55'	14"
Longitude	89°	41'	28"

**Note:** Latitude and longitude coordinates shown are based on the North American Datum of 1927 (NAD 27) as currently required by the Mass Media Bureau of the FCC.

**Satellite Earth Stations:** Transmitter RCA; Vertex, 4.6-meter Ku-band; Scientific-Atlanta, 4.6-meter C-band; Comtech, 5-meter C-band; Scientific-Atlanta, 7-meter C-band; Scientific-Atlanta, RCA, M/A-Corn receivers.

**Ownership:** Gray Television Inc. (Group Owner).

**Began Operation:** Station operating under Special Temporary Authority at 50.3-kw max. visual; no on-air date.

**Represented (sales):** Continental Television Sales.

**Represented (legal):** Wiley, Rein & Fielding.

**Represented (sales):** Petry Television Inc.

**Personnel:**

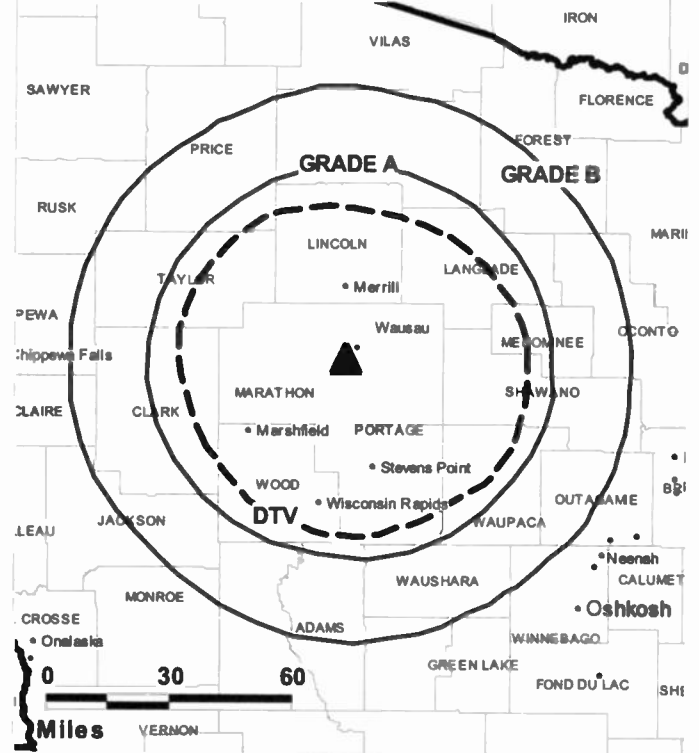
**Al Lancaster,** Vice President & General Manager.

**Betsy Keefe,** General & Local Sales Manager.

**Curt Molander,** National Sales Manager.

**Gil Buettner,** News Director.

**WSAW-DT BMPCDT-20051103AAF GRANTED: 4/6/2006**



© 2007 Warren Communications News

**Phil Heffmanek,** Chief Engineer.

**Jason Mechelke,** Creative Services & Promotion Manager.

**Patti Shook,** Program Coordinator.

**Susan Brooks,** Traffic Manager.

**City of License:** Wausau. **Station OMA:** Wausau-Rhineland, WI. **Rank:** 134.

**Nielsen Data:** Not available.

**WSAW-TV**  
**Ch. 7**

**Network Service:** CBS.

**Licensee:** Gray Television Licensee Inc., 1750 K St. NW, Suite 1200, Washington, DC 20005.

**Studio:** 1114 Grand Ave., Wausau, WI 54403.

**Mailing Address:** Box 1247, Wausau, WI 54402.

**Phone:** 715-845-4211. **Fax:** 715-845-2649.

**E-mail:** pshook@wsaw.com

**Web Site:** http://www.wsaw.com

**Technical Facilities:** Channel No. 7 (174-180 MHz). Authorized power: 316-kw visual, 63.2-kw aural. Antenna: 1224-ft above av. terrain, 591-ft. above ground, 2491-ft. above sea level.

Latitude 44° 55' 14"  
Longitude 89° 41' 28"

**Transmitter:** 4500 Park Rd.

**Digital Facilities:** Channel No. 40 (626-632 MHz). Power: 49.9-kw max. visual, aural. Antenna: 1269-ft above av. terrain, 636-ft. above ground, 2536-ft. above sea level.

Latitude 44° 55' 14"  
Longitude 89° 41' 28"

**FCC Digital File Number:** BPCDT-19991029ADR. Granted: April 06, 2006.

**Note:** Latitude and longitude coordinates shown are based on the North American Datum of 1927 (NAD 27) as currently required by the Mass Media Bureau of the FCC.

**Satellite Earth Stations:** Transmitter RCA; Scientific-Atlanta, 7-meter C-band; Vertex, 4.6-meter Ku-band; Scientific-Atlanta, 4.6-meter C-band; Comtech, 5-meter C-band; Scientific-Atlanta, RCA, M/A-Corn receivers.

**News Services:** Fox NewsEdge, CNN Newsource, CBS Newspath, AP.

**Ownership:** Gray Television Inc. (Group Owner).

**Began Operation:** October 24, 1954. Sale by to Wesray Corp. Forward Communications Corp. approved by FCC August 16, 1984 (Television Digest, Vol. 23:44). Sale to Adams Communications by Wesray Corp. approved by FCC December 23, 1987. Sale to Brissette Broadcasting Corp. by Adams Communications approved by FCC December 24, 1991. Transfer of control to Benedek Broadcasting Co. LLC by Brissette Broadcasting Corp. approved by FCC May 22, 1996 (Vol. 35:37, 52). Sale to present owner by Benedek Broadcasting Co. LLC approved by FCC August 29, 2002 (Vol. 42:14).

**Represented (sales):** Continental Television Sales.

**Represented (legal):** Wiley, Rein & Fielding.

**Personnel:**

Al Lancaster, Vice President & General Manager.

Betsy Keefe, General & Local Sales Manager.

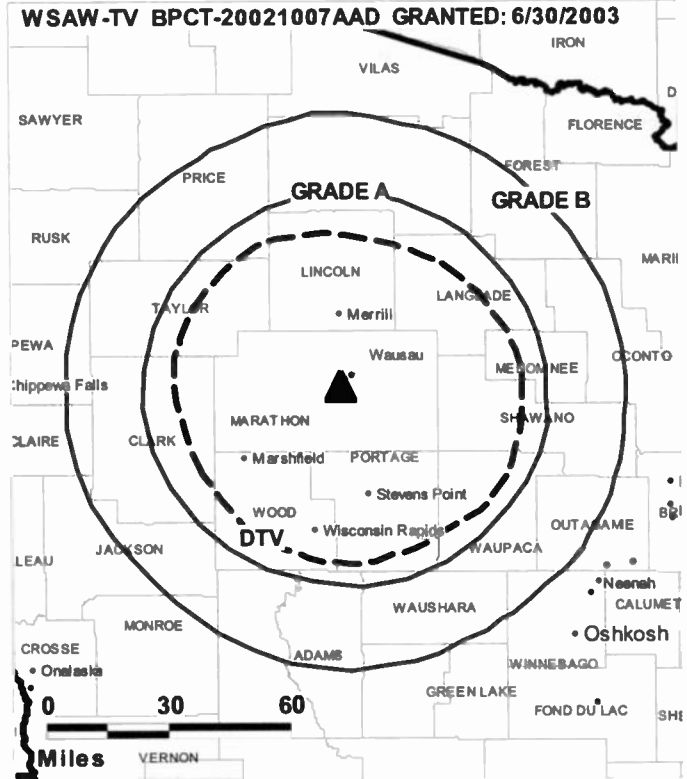
Curt Molander, National Sales Manager.

Gil Buettner, News Director.

Phil Hejtmanek, Chief Engineer.

Jason Mechelke, Creative Services & Promotion Manager.

Patti Shook, Program Coordinator.



Susan Brooks, Traffic Manager.

**Highest 30 Sec. Rate:** \$500.

**City of License:** Wausau. **Station DMA:** Wausau-Rhineland, WI. **Rank:** 134.

Circulation © 2006 Nielsen. Coverage based on Nielsen study.

GrandTotal	Cable TV Households	Non-cable TV Households	Total TV Households
Estimated Station Totals *	114,630	145,090	259,720
Average Weekly Circulation (2006)	78,437	77,166	155,603
Average Daily Circulation (2006)			85,721
Station DMA Total	Cable TV Households	Non-cable TV Households	Total TV Households
Estimated Station Totals *	86,000	93,540	179,540
Average Weekly Circulation (2006)	68,796	67,210	136,006
Average Daily Circulation (2006)			77,519
Other DMA Total	Cable TV Households	Non-cable TV Households	Total TV Households
Estimated Station Totals *	28,630	51,550	80,180
Average Weekly Circulation (2006)	9,641	9,956	19,597
Average Daily Circulation (2006)			8,202

\*Estimated station totals are sums of the Nielsen TV and Cable TV household estimates for each county in which the station registers viewing of more than 5% as per the Nielsen Survey Methods.

**WFXS**  
**Ch. 55**

**Network Service:** FOX.

**Licensee:** Davis Television Wausau LLC, 2121 Avenue of the Stars, Suite 2800, Los Angeles, CA 90067.

**Studio:** 1000 N. 3rd St., Wausau, WI 54403.

**Mailing Address:** 1000 N. 3rd St., Wausau, WI 54403.

**Phone:** 715-847-1155. **Fax:** 715-847-1156.

**E-mail:** edit@wfxsfox55.com

**Web Site:** http://www.wfxsfox55.com

**Technical Facilities:** Channel No. 55 (716-722 MHz). Authorized power: 5000-kw max. visual. Antenna: 1137-ft above av. terrain, 1057-ft. above ground, 2527-ft. above sea level.

Latitude 45° 03' 22"  
Longitude 89° 27' 54"

**Transmitter:** 0.5-mi. SW of intersection of Landing & Sunrise Rds., Hewitt Twp.

**Note:** Latitude and longitude coordinates shown are based on the North American Datum of 1927 (NAD 27) as currently required by the Mass Media Bureau of the FCC.

**Ownership:** Davis Television Inc. (Group Owner).

**Began Operation:** December 1, 1999.

**Represented (sales):** Millennium Sales & Marketing.

**Represented (legal):** Leventhal, Senter & Lerman PLLC.

**Personnel:**

Robert Raff, General Manager & Program Director.

Janel Daul, General Sales Manager.

Joe Kamenick, Chief Engineer.

Kay Heckendorf, Business Manager.

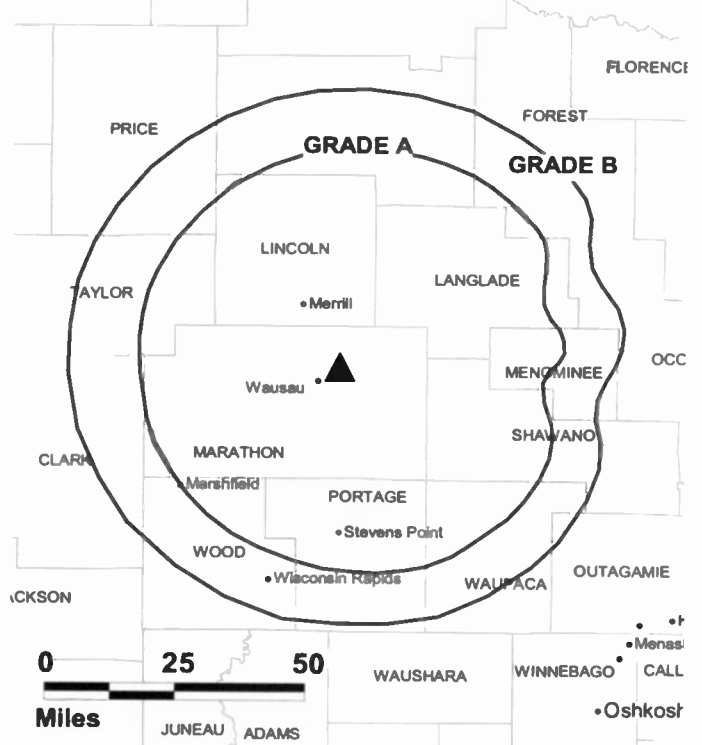
Mark Nalbach, Production Director.

Deb Steinfest, Creative Services Director.

Dawn Fischer, Traffic Manager.

**City of License:** Wittenberg. **Station DMA:** Wausau-Rhineland, WI. **Rank:** 134.

**WFXS BPCT-970328KJ GRANTED: 8/21/98**

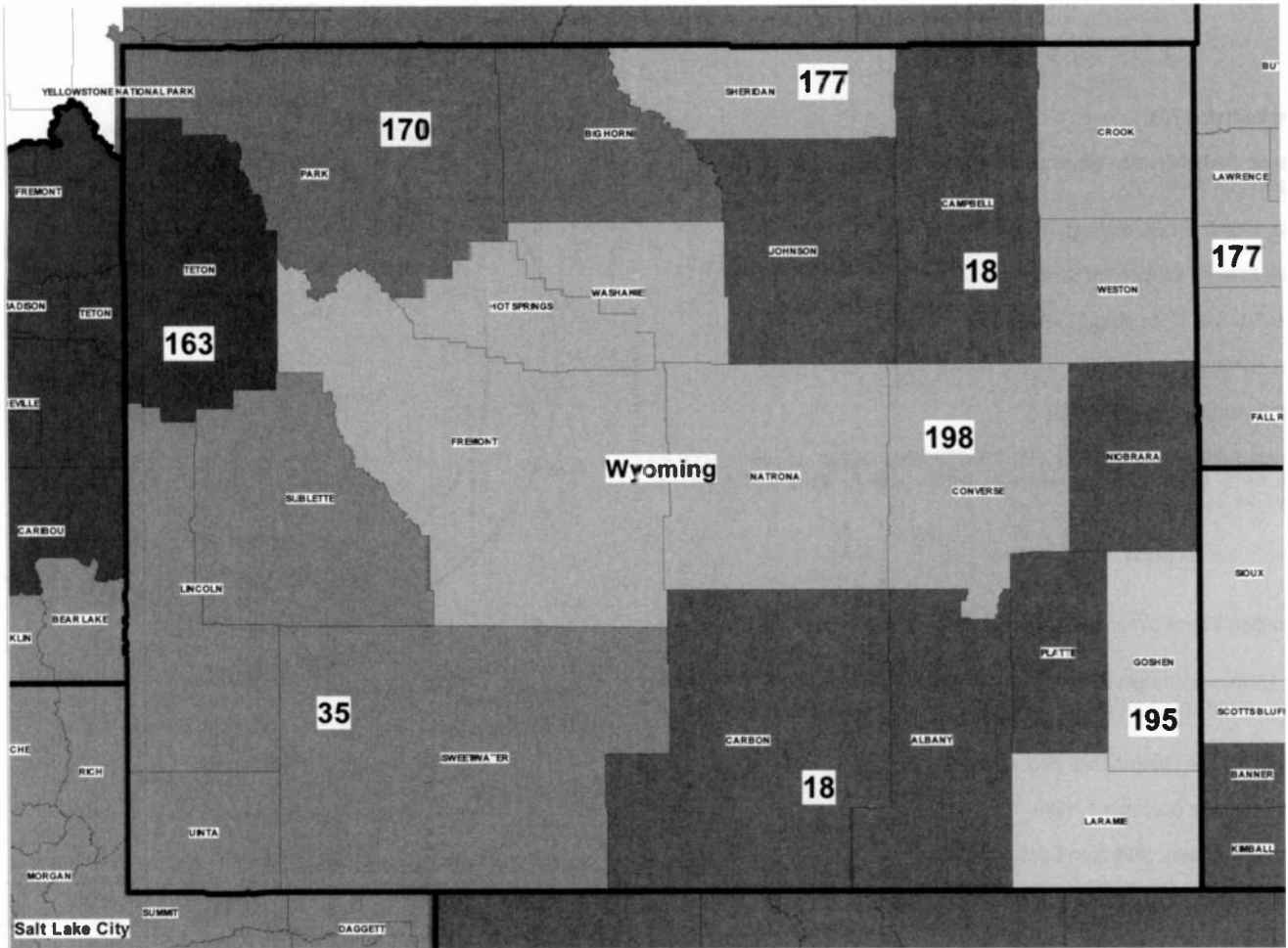


© 2007 Warren Communications News

Circulation © 2006 Nielsen. Coverage based on Nielsen study.

GrandTotal	Cable TV Households	Non-cable TV Households	Total TV Households
Estimated Station Totals *	89,940	101,660	191,600
Average Weekly Circulation (2006)	39,940	36,265	76,205
Average Daily Circulation (2006)			24,044
Station DMA Total	Cable TV Households	Non-cable TV Households	Total TV Households
Estimated Station Totals *	86,000	93,540	179,540
Average Weekly Circulation (2006)	39,546	35,331	74,877
Average Daily Circulation (2006)			23,598
Other DMA Total	Cable TV Households	Non-cable TV Households	Total TV Households
Estimated Station Totals *	3,940	8,120	12,060
Average Weekly Circulation (2006)	394	934	1,328
Average Daily Circulation (2006)			446

\*Estimated station totals are sums of the Nielsen TV and Cable TV household estimates for each county in which the station registers viewing of more than 5% as per the Nielsen Survey Methods.



© 2007 Warren Communications News

MARKET	NIELSEN DMA TV HOUSEHOLDS	RANK	MARKET AREA COMMERCIAL STATIONS
Denver, CO	1,431,910	18	KCEC (50); KCEC-DT (51); KCNC-DT (35); KCNC-TV (4); KDEN (25); KDEN-DT (29); KDVR (31); KDVR-DT (32); KFCT (22); KFCT-DT (21); KMAS-DT (10); KMAS-TV (24); KMGH-DT (17); KMGH-TV (7); KPXC-DT (43); KPXC-TV (59); KREG-DT (23); KREG-TV (3); KTFD-DT (15); KTFD-TV (14); KTVD (20); KTVD-DT (19); KUPN (3); KUSA-DT (16); KUSA-TV (9); KWGN-DT (34); KWGN-TV (2); KWHD (53); KWHD-DT (46)
Salt Lake City, UT	839,170	35	KCBU-DT (3); KCSG (4); KCSG-DT (14); KENV (10); KJZZ-DT (46); KJZZ-TV (14); KPNZ (24); KSL-DT (38); KSL-TV (5); KSTU (13); KSTU-DT (28); KTMW (20); KTVX (4); KTVX-DT (40); KUCW (30); KUCW-DT (48); KUPX (16); KUPX-DT (28); KUSG (12); KUSG-DT (9); KUTV (12); KUTH (32); KUTV (2); KUTV-DT (34); KVVV (3)
Idaho Falls-Pocatello, ID	116,560	163	KBEO (11); KFXP (31); KIDK (3); KIDK-DT (36); KIFI-DT (9); KIFI-TV (8); KJWY (2); KPFI (15); KPVI (6); KPVI-DT (23)
Billings, MT	103,710	170	KHMT (4); KHMT-DT (22); KSVI (6); KSVI-DT (18); KTVO (2); KTVO-DT (10); KULR-DT (11); KULR-TV (8); KYUS-TV (3)
Rapid City, SD	93,870	177	KCLO-DT (16); KCLO-TV (15); KDUH-DT (7); KDUH-TV (4); KEVN-DT (18); KEVN-TV (7); KHSD-DT (10); KHSD-TV (11); KIVV-DT (29); KIVV-TV (5); KNBN (21); KOTA-DT (2); KOTA-TV (3); KSGW-DT (13); KSGW-TV (12); KSWY (7)
Cheyenne, WY-Scottsbluff, NE	54,030	195	KDEV (33); KDEV-DT (11); KGWN-DT (30); KGWN-TV (5); KLWY (27); KLWY-DT (28); KSTF (10); KSTF-DT (29)
Casper-Riverton, WY	52,400	198	KCWY (13); KFNB (20); KFNB-DT (18); KFNE (10); KFNE-DT (16); KFNR (11); KGWC-TV (14); KGWL-TV (5); KGWR-TV (13); KTWQ-DT (17); KTWQ-TV (2)

**Wyoming Digital Station Totals as of October 1, 2006**

	VHF	UHF	TOTAL
Commercial Television	2	5	7
Educational Television	1	0	1
	3	5	8

**Wyoming Analog Station Totals as of October 1, 2006**

	VHF	UHF	TOTAL
Commercial Television	11	4	15
Educational Television	2	0	2
	13	4	17

**KCWY**

**Ch. 13**

**(Operates satellites KSWY, Sheridan; KCHY-LP, Cheyenne)**

**Network Service:** NBC.

**Licensee:** Bozeman Trail Communications Co., 1500 Foremaster Lane, Las Vegas, NV 89101.

**Studio:** 141 Progress Circle, Mills, WY 82644.

**Mailing Address:** Box 1540, Mills, WY 82644.

**Phone:** 307-577-0013. **Fax:** 307-577-5251.

**E-mail:** bsullivan@kcwy13.com

**Web Site:** http://www.nbcforwyoming.com

**Technical Facilities:** Channel No. 13 (210-216 MHz). Authorized power: 10.9-kw visual, aural. Antenna: 1602-ft above av. terrain, 50-ft. above ground, 7917-ft. above sea level.

Latitude 42° 44' 45"  
Longitude 106° 21' 14"

Requests CP for change to 15.9-kw visual, 1875-ft above av. terrain, 220-ft. above ground, 8241-ft. above sea level; lat. 42° 44' 37", long. 106° 18' 24", BPCT-20060703ACA.

**Note:** Latitude and longitude coordinates shown are based on the North American Datum of 1927 (NAD 27) as currently required by the Mass Media Bureau of the FCC.

**Ownership:** Sunbelt Communications Co. (Group Owner).

**Began Operation:** February 21, 2001. Transfer of control from Uhlmann/Latshaw Broadcasting LLC (51% to 0) to Bozeman Trail Communications Co. (Sunbelt Communications Co.) (49% to 100%) dismissed by FCC February 5, 2004 due to failure of parties to include copy of stock purchase agreement. Parties have since refiled application with necessary documentation. Transfer approved by FCC July 29, 2005. Acquisition of 49% interest by Bozeman Trail Communications Co. granted by FCC September 1, 1998.

**Personnel:**

**William Sullivan**, General Manager & General Sales Manager.

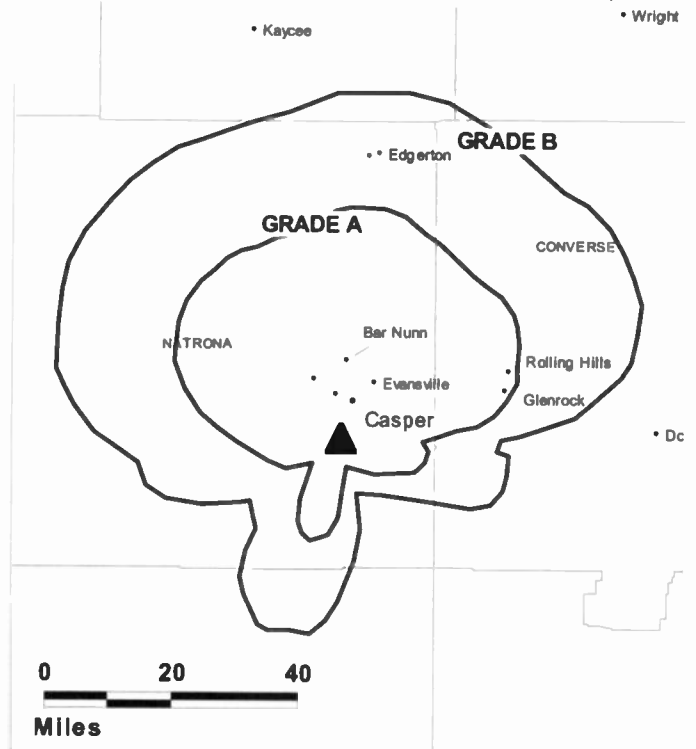
**Joey Parker**, News Director.

**Mark Hildebrandt**, Chief Engineer.

**Peggy Porter**, Local Sales Manager.

**City of License:** Casper. **Station OMA:** Casper-Riverton, WY. **Rank:** 198.

KCWY BMPCT-20040924AGE GRANTED: 12/10/2004



Circulation © 2006 Nielsen. Coverage based on Nielsen study.

GrandTotal	Cable TV Households	Non-cable TV Households	Total TV Households
Estimated Station Totals *	71,630	28,950	100,580
Average Weekly Circulation (2006)	24,112	6,293	30,405
Average Daily Circulation (2006)			15,679
Station DMA Total	Cable TV Households	Non-cable TV Households	Total TV Households
Estimated Station Totals *	33,370	17,830	51,200
Average Weekly Circulation (2006)	20,001	5,137	25,138
Average Daily Circulation (2006)			14,236
Other DMA Total	Cable TV Households	Non-cable TV Households	Total TV Households
Estimated Station Totals *	38,260	11,120	49,380
Average Weekly Circulation (2006)	4,111	1,156	5,267
Average Daily Circulation (2006)			1,443

\*Estimated station totals are sums of the Nielsen TV and Cable TV household estimates for each county in which the station registers viewing of more than 5% as per the Nielsen Survey Methods.

**KFNB**

**Ch. 20**

**(Operates satellites KFNR, Rawlins; KFNE, Riverton)**

**Network Service:** FOX.

**Licensee:** WyoMedia Corp., 1856 Skyview Dr., Casper, WY 82601.

**Studio:** 1856 Skyview Dr., Casper, WY 82601.

**Mailing Address:** 1856 Skyview Dr., Casper, WY 82601.

**Phone:** 307-577-5923. **Fax:** 307-577-5928.

**E-mail:** kwy@coffey.com

**Technical Facilities:** Channel No. 20 (506-512 MHz). Authorized power: 58.9-kw max. visual. Antenna: 1909-ft above av. terrain, 328-ft. above ground, 8333-ft. above sea level.

Latitude 42° 44' 37"  
Longitude 106° 18' 31"

**Transmitter:** Casper Mountain, 8-mi. SSW of Casper.

**Digital Facilities:** Channel No. 18 (494-500 MHz). Power: 250-kw max. visual. Antenna: 1875-ft above av. terrain, 294-ft. above ground, 8299-ft. above sea level.

Latitude 42° 44' 37"  
Longitude 106° 18' 31"

**FCC Digital File Number:** BPCDT-20000110AAG. Granted: February 05, 2001.

**Note:** Latitude and longitude coordinates shown are based on the North American Datum of 1927 (NAD 27) as currently required by the Mass Media Bureau of the FCC.

**Ownership:** WyoMedia Corp. (Group Owner).

**Began Operation:** November 1, 1984. Left air April 25, 1989; resumed operation January 22, 1990. Sale to present owner by Casper Channel 20 Inc., Mark R. Nalbene, Receiver approved by FCC December 11, 1991.

**Represented (sales):** Continental Television Sales.

**Represented (legal):** Irwin, Campbell & Tannenwald PC.

**Personnel:**

**Mark Nalbene, General Manager.**

**Tina Nalbene, General & Local Sales Manager.**

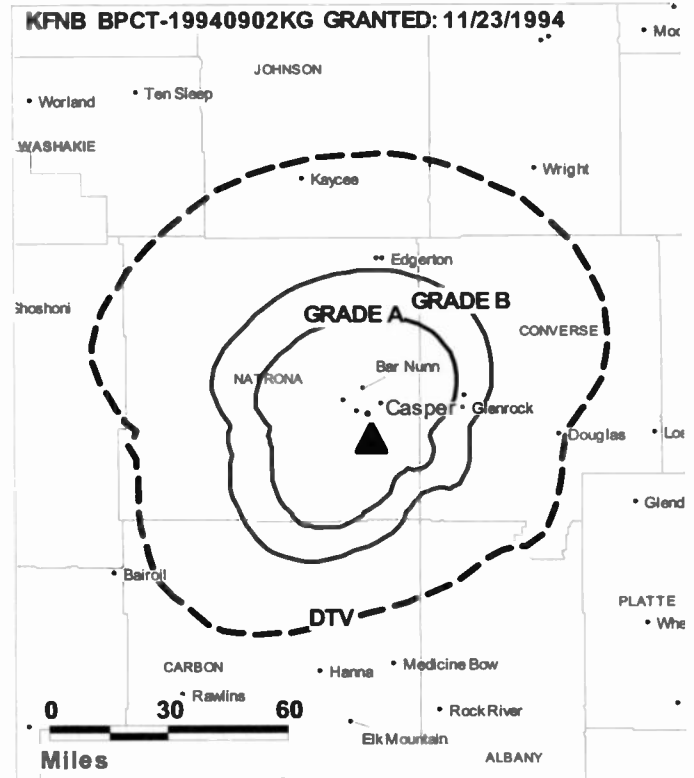
**Leo Carmichael, Chief Engineer.**

**Terry Lane, Program Director & Operations Manager.**

**Joe Lowndes, Promotion Director.**

**Toni Lattea, Business & Traffic Manager.**

**Highest 30 Sec. Rate:** \$500.



**City of License:** Casper. **Station DMA:** Casper-Riverton, WY. **Rank:** 198.

Circulation © 2006 Nielsen. Coverage based on Nielsen study.

GrandTotal	Cable TV Households	Non-cable TV Households	Total TV Households
Estimated Station Totals *	22,990	11,270	34,260
Average Weekly Circulation (2006)	10,665	2,677	13,342
Average Daily Circulation (2006)			4,212
Station DMA Total	Cable TV Households	Non-cable TV Households	Total TV Households
Estimated Station Totals *	22,990	11,270	34,260
Average Weekly Circulation (2006)	10,665	2,677	13,342
Average Daily Circulation (2006)			4,212

\*Estimated station totals are sums of the Nielsen TV and Cable TV household estimates for each county in which the station registers viewing of more than 5% as per the Nielsen Survey Methods.

**KFNB-DT**

**Ch. 18**

**Network Service:** FOX.

**Grantee:** WyoMedia Corp., 1856 Skyview Dr., Casper, WY 82601.

**Studio:** 1856 Skyview Dr., Casper, WY 82601.

**Mailing Address:** 1856 Skyview Dr., Casper, WY 82601.

**Phone:** 307-577-5923. **Fax:** 307-577-5928.

**E-mail:** klwy@coffey.com

**Technical Facilities:** Channel No. 18 (494-500 MHz). Authorized power: 250-kw max. visual. Antenna: 1875-ft above av. terrain, 294-ft. above ground, 8299-ft. above sea level.

Latitude	42°	44'	37"
Longitude	106°	18'	31"

**Note:** Latitude and longitude coordinates shown are based on the North American Datum of 1927 (NAD 27) as currently required by the Mass Media Bureau of the FCC.

**Ownership:** WyoMedia Corp. (Group Owner).

**Began Operation:** Station operating under Special Temporary Authority at 11.5-kw max. visual; no on-air date.

**Represented (legal):** Irwin, Campbell & Tannenwald PC.

**Represented (sales):** Continental Television Sales.

**Personnel:**

**Mark Nalbone**, General Manager.

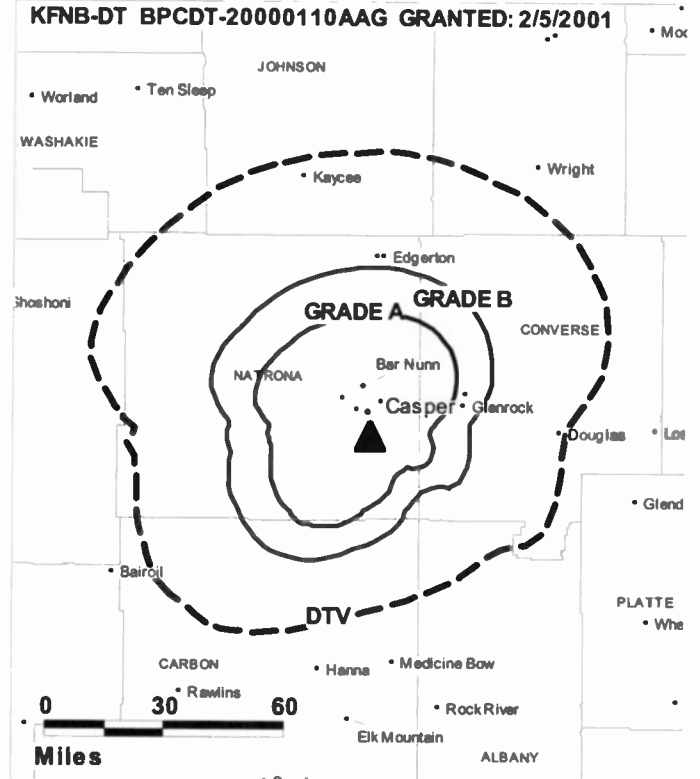
**Tina Nalbone**, General & Local Sales Manager.

**Leo Carmichael**, Chief Engineer.

**Toni Lattea**, Business Manager & Traffic Manager.

**Terry Lane**, Program Director.

**KFNB-DT BPCDT-20000110AAG GRANTED: 2/5/2001**



© 2007 Warren Communications News

**Joe Lowndes**, Promotions Director.

**City of License:** Casper. **Station DMA:** Casper-Riverton, WY. **Rank:** 198.

**Nielsen Data:** Not available.



**KGWC-TV**

**Ch. 14**

**(Operates satellites KGWR-TV, Rock Springs; KGWL-TV, Lander)**

**Network Service:** CBS.

**Licensee:** Mark III Media Inc., 2312 Sagewood, Casper, WY 82601.

**Studio:** 1856 Skyview Dr., Casper, WY 82601.

**Mailing Address:** 1856 Skyview Dr., Casper, WY 82601.

**Phone:** 307-577-5923; 800-288-5492. **Fax:** 307-234-2835.

**Technical Facilities:** Channel No. 14 (470-476 MHz). Authorized power: 1380-kw max. & 759-kw horizontal visual, 140-kw & 79.4-kw horizontal aural. Antenna: 1880-ft above av. terrain, 235-ft. above ground, 8255-ft. above sea level.

Latitude	42°	44'	26"
Longitude	106°	21'	34"

**Transmitter:** R79W, T32N, Section 18, Natrona County.

**Digital Facilities:** Channel No. 15 (476-482 MHz). Power: 11.5-kw max. visual, aural. Antenna: 1875-ft above av. terrain, 295-ft. above ground, 8300-ft. above sea level.

Latitude	42°	44'	37"
Longitude	106°	18'	31"

**FCC Digital File Number:** BPCDT-19991028ACV. Granted: November 07, 2003.

**Note:** Latitude and longitude coordinates shown are based on the North American Datum of 1927 (NAD 27) as currently required by the Mass Media Bureau of the FCC.

**Satellite Earth Station:** Transmitter Townsend; Scientific-Atlanta, 7-meter C-band; Microdyne, M/A-Corn receivers.

**News Service:** CBS Newspath.

**Ownership:** Mark III Media Inc. (Group Owner).

**Began Operation:** August 12, 1980. Sale to present owner by Chelsey Broadcasting Co. LLC approved by FCC May 31, 2005. Sale to Chelsey Broadcasting Co. LLC by Benedek Broadcasting Co. LLC approved by FCC August 29, 2002 (Television Digest, Vol. 42:14). Sale to Benedek Broadcasting Co. LLC by Morris Communications approved by FCC April 12, 1996 (Vol. 35:49). Sale to Morris Communications by Stauffer Communications Inc. approved by FCC May 2, 1995. Sale to Stauffer Communications Inc. by Rocky Mountain Communications Network approved by FCC August 25, 1986 (Vol. 26:23).

**Represented (legal):** Borsari & Associates PLLC.

**Represented (sales):** Continental Television Sales.

**Personnel:**

**Mark Nalbene, General Manager.**

**Shirley Davis, General Sales & Local Sales Manager.**

**Karen Synder, News Director.**

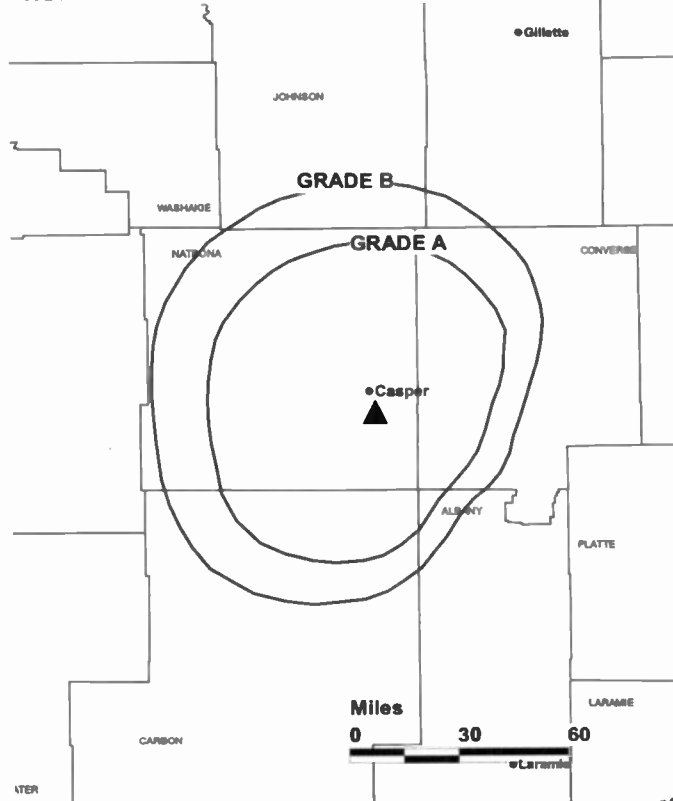
**Dave Erickson, Chief Engineer.**

**Tina Nalbene, Business Manager & Promotion Director.**

**Joe Lowndes, Program Director.**

**Dawn Lockart, Traffic Manager.**

KGWC-TV BMPCT-800519KH GRANTED: 6/27/80



© 2007 Warren Communications News

**Highest 30 Sec. Rate:** \$125.

**City of License:** Casper. **Station DMA:** Casper-Riverton, WY. **Rank:** 198.

Circulation © 2006 Nielsen. Coverage based on Nielsen study.

GrandTotal	Cable TV Households	Non-cable TV Households	Total TV Households
Estimated Station Totals *	25,660	18,700	44,360
Average Weekly Circulation (2006)	16,021	4,710	20,731
Average Daily Circulation (2006)			8,753
Station DMA Total	Cable TV Households	Non-cable TV Households	Total TV Households
Estimated Station Totals *	22,990	18,700	41,690
Average Weekly Circulation (2006)	15,190	4,710	19,900
Average Daily Circulation (2006)			8,641
Other DMA Total	Cable TV Households	Non-cable TV Households	Total TV Households
Estimated Station Totals *	2,670	0	2,670
Average Weekly Circulation (2006)	831	0	831
Average Daily Circulation (2006)			112

\*Estimated station totals are sums of the Nielsen TV and Cable TV household estimates for each county in which the station registers viewing of more than 5% as per the Nielsen Survey Methods.

**KTWO-DT**

**Ch. 17**

**Network Service:** ABC.

**Licensee:** Silverton Broadcasting Co. LLC, 116 Tigertail Rd., Los Angeles, CA 90049.

**Mailing Address:** 4200 E. 2nd St., Casper, WY 82609.

**Phone:** 307-237-3711. **Fax:** 307-237-4458.

**E-mail:** info@k2tv.com

**Web Site:** http://www.k2tv.com

**Technical Facilities:** Channel No. 17 (488-494 MHz). Authorized power: 741-kw max. visual. Antenna: 1928-ft above av. terrain, 242-ft. above ground.

Latitude	42°	44'	03"
Longitude	103°	20'	00"

**Note:** Latitude and longitude coordinates shown are based on the North American Datum of 1927 (NAD 27) as currently required by the Mass Media Bureau of the FCC.

**Ownership:** Silverton Broadcasting Co. LLC.

**Began Operation:** March 1, 2003.

**Represented (legal):** Drinker Biddle & Reath LLP.

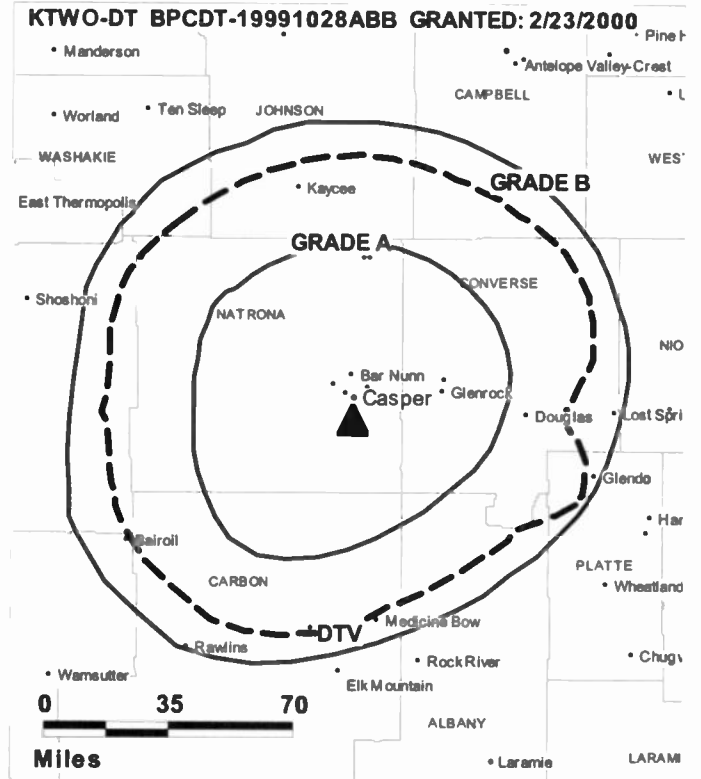
**Represented (sales):** Millennium Sales & Marketing.

**Personnel:**

Lori Kemper, Acting General Manager.

**City of License:** Casper. **Station DMA:** Casper-Riverton, WY. **Rank:** 198.

**Nielsen Data:** Not available.



© 2007 Warren Communications News

**KTWO-TV**

**Ch. 2**

**(Operates satellite KDEV, Cheyenne)**

**Network Service:** ABC.

**Licensee:** Silverton Broadcasting Co. LLC, 116 Tigertail Rd., Los Angeles, CA 90049.

**Studio:** 4200 E. 2nd St., Casper, WY 82609.

**Mailing Address:** 4200 E. 2nd St., Casper, WY 82609.

**Phone:** 307-237-3711. **Fax:** 307-234-9866.

**Web Site:** <http://www.k2tv.com>

**Technical Facilities:** Channel No. 2 (54-60 MHz). Authorized power: 100-kw visual, 22-kw aural. Antenna: 2000-ft above av. terrain, 375-ft. above ground, 8485-ft. above sea level.

Latitude 42° 44' 03"  
Longitude 106° 20' 00"

**Transmitter:** 8-mi. S of Casper.

**Digital Facilities:** Channel No. 17 (488-494 MHz). Power: 741-kw max. visual. Antenna: 1928-ft above av. terrain, 242-ft. above ground.

Latitude 42° 44' 03"  
Longitude 103° 20' 00"

**FCC Digital File Number:** BPCDT-19991028ABB. Granted: February 23, 2000.

**Note:** Latitude and longitude coordinates shown are based on the North American Datum of 1927 (NAD 27) as currently required by the Mass Media Bureau of the FCC.

**News Service:** AP.

**Ownership:** Silverton Broadcasting Co. LLC.

**Began Operation:** March 8, 1957. Sale to Wooster Republican Printing Co. by Harriscop Broadcasting Corp. approved by FCC December 12, 1986. Sale to Eastern Broadcasting Corp. approved by FCC September 6, 1994. Sale to Grapevine Communications Inc. from Eastern Broadcasting Corp. approved by FCC July 2, 1997. Merger with GOCOM Communications LLC to form GOCOM Holdings LLC approved by FCC November 1, 1999. Sale to Wyoming Channel 2 Inc. by GOCOM Holdings LLC approved by FCC March 26, 2001. Sale to K-Two TV of Wyoming Inc. (Cheryl Kaupp) dismissed per applicant's request May 4, 2005. Sale to present owner by Wyoming Channel 2 Inc. approved by FCC May 31, 2006.

**Represented (sales):** Millennium Sales & Marketing.

**Represented (legal):** Drinker Biddle & Reath LLP.

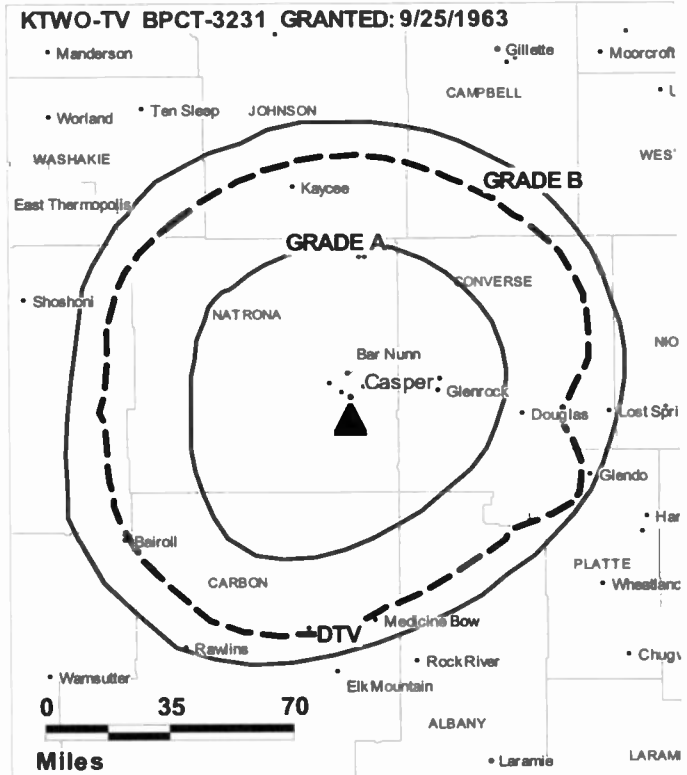
**Represented (engineering):** Hammett & Edison Inc.

**Personnel:**

Lori Kemper, Acting General Manager.

**Highest 30 Sec. Rate:** \$425.

**City of License:** Casper. **Station DMA:** Casper-Riverton, WY. **Rank:** 198.



Circulation © 2006 Nielsen. Coverage based on Nielsen study.

GrandTotal	Cable TV Households	Non-cable TV Households	Total TV Households
Estimated Station Totals *	87,860	51,540	139,400
Average Weekly Circulation (2006)	40,848	9,390	50,238
Average Daily Circulation (2006)			20,097
Station DMA Total	Cable TV Households	Non-cable TV Households	Total TV Households
Estimated Station Totals *	33,370	18,700	52,070
Average Weekly Circulation (2006)	23,114	5,916	29,030
Average Daily Circulation (2006)			13,982
Other DMA Total	Cable TV Households	Non-cable TV Households	Total TV Households
Estimated Station Totals *	54,490	32,840	87,330
Average Weekly Circulation (2006)	17,734	3,474	21,208
Average Daily Circulation (2006)			6,115

\*Estimated station totals are sums of the Nielsen TV and Cable TV household estimates for each county in which the station registers viewing of more than 5% as per the Nielsen Survey Methods.

**KDEV**  
 (formerly KKTU)  
 Ch. 33  
 (Satellite of KTWQ-TV, Casper)

**Network Service:** ABC.

**Licensee:** Denver Broadcasting Inc., One Shackelford Dr., Suite 400, Little Rock, AR 72211.

**Studio:** 200 W. 24th, Suite 303, Cheyenne, WY 82001.

**Mailing Address:** 200 W. 24th, Suite 303, Cheyenne, WY 82001.

**Phone:** 307-638-8738. **Fax:** 307-637-8304.

**E-mail:** info@k2tv.com

**Web Site:** http://www.k2tv.com

**Technical Facilities:** Channel No. 33 (584-590 MHz). Authorized power: 5010-kw max. visual. Antenna: 545-ft above av. terrain, 564-ft. above ground, 7001-ft. above sea level.

Latitude 41° 08' 55"  
 Longitude 104° 57' 22"

**Transmitter:** 6.25-mi. W of Cheyenne.

**Digital Facilities:** Channel No. 11 (198-204 MHz). Power: 16-kw visual. Antenna: 2133-ft above av. terrain, 49-ft. above ground, 7182-ft. above sea level.

Latitude 40° 32' 47"  
 Longitude 105° 11' 50"

**FCC Digital File Number:** BPCDT-19991028AFR. Granted: April 11, 2003.

**Note:** Latitude and longitude coordinates shown are based on the North American Datum of 1927 (NAD 27) as currently required by the Mass Media Bureau of the FCC.

**Ownership:** Equity Broadcasting Corp. (Group Owner).

**Began Operation:** August 28, 1987. Sale to Eastern Broadcasting Corp. by Wooster Republican Printing Co. approved by FCC September 6, 1994. Sale to Grapevine Communications Inc. from Eastern Broadcasting Corp. approved by FCC July 2, 1997 (Television Digest, Vol. 37:12). Merger with GOCOM Communications LLC to GOCOM Holdings LLC approved by FCC November 1, 1999. Sale to present owner by GOCOM Holdings LLC approved by FCC March 26, 2001.

**Represented (sales):** Millennium Sales & Marketing.

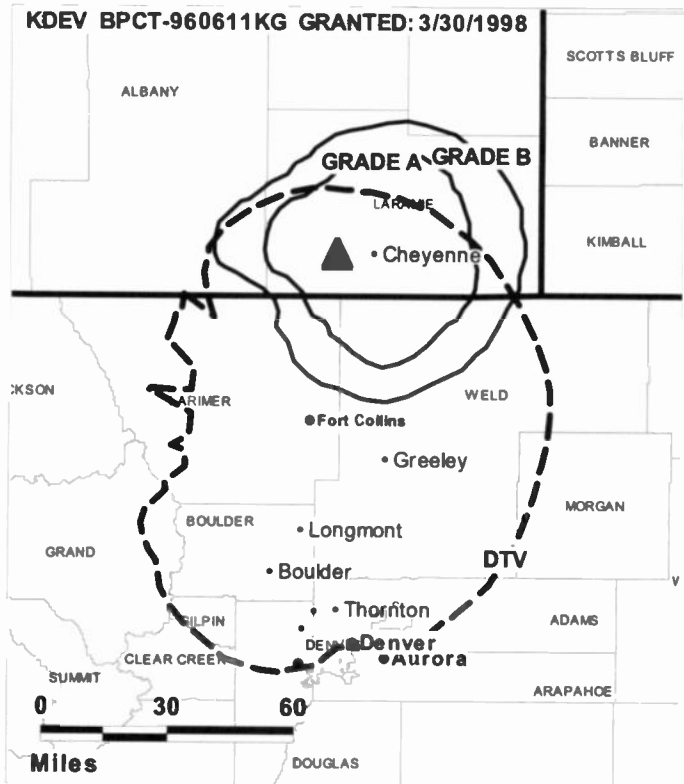
**Represented (legal):** Irwin, Campbell & Tannenwald PC.

**Represented (engineering):** Hammett & Edison Inc.

**Personnel:**

Jim Hawks, General Sales Manager.

Dale Roberts, Engineering Director.



© 2007 Warren Communications News

**City of License:** Cheyenne. **Station DMA:** Cheyenne, WY-Scottsbluff, NE. **Rank:** 195.

Circulation © 2006 Nielsen. Coverage based on Nielsen study.

GrandTotal	Cable TV Households	Non-cable TV Households	Total TV Households
Estimated Station Totals *	25,240	20,230	45,470
Average Weekly Circulation (2006)	5,249	4,011	9,260
Average Daily Circulation (2006)			2,649

Station DMA Total	Cable TV Households	Non-cable TV Households	Total TV Households
Estimated Station Totals *	25,240	20,230	45,470
Average Weekly Circulation (2006)	5,249	4,011	9,260
Average Daily Circulation (2006)			2,649

\*Estimated station totals are sums of the Nielsen TV and Cable TV household estimates for each county in which the station registers viewing of more than 5% as per the Nielsen Survey Methods.

**KDEV-DT**  
**Ch. 11**

**Network Service:** ABC.

**Licensee:** Denver Broadcasting Inc., One Shackleford Dr., Suite 400, Little Rock, AR 72211.

**Studio:** 200 W. 24th, Suite 303, Cheyenne, WY 82001.

**Mailing Address:** 200 W. 24th, Suite 303, Cheyenne, WY 82001.

**Phone:** 307-638-8738. **Fax:** 307-637-8304.

**E-mail:** info@k2tv.com

**Web Site:** http://www.k2tv.com

**Technical Facilities:** Channel No. 11 (198-204 MHz). Authorized power: 16-kw visual. Antenna: 2133-ft above av. terrain, 49-ft. above ground, 7182-ft. above sea level.

Latitude	40°	32'	47"
Longitude	105°	11'	50"

**Note:** Latitude and longitude coordinates shown are based on the North American Datum of 1927 (NAD 27) as currently required by the Mass Media Bureau of the FCC.

**Ownership:** Equity Broadcasting Corp. (Group Owner).

**Began Operation:** Station operating; no on-air date.

**Represented (legal):** Irwin, Campbell & Tannenwald PC.

**Represented (sales):** Millennium Sales & Marketing.

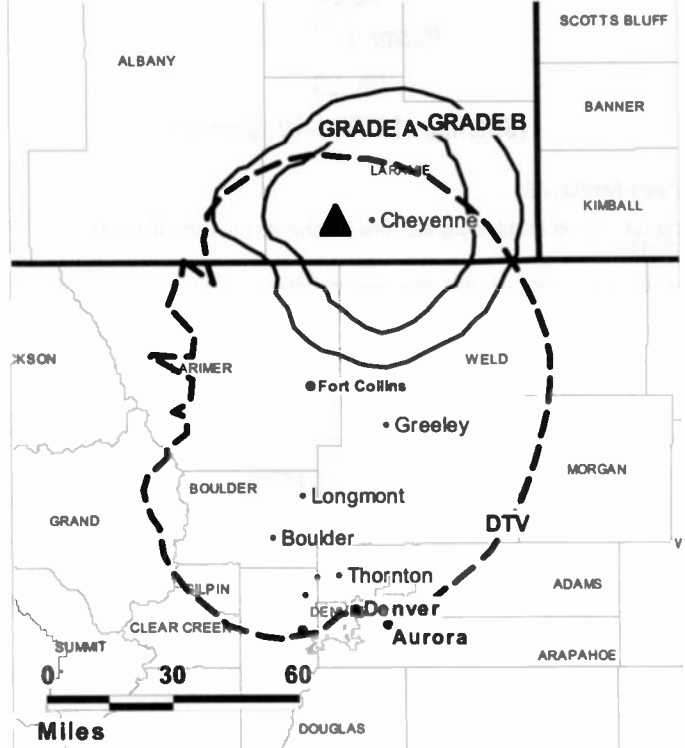
**Personnel:**

Jim Hawks, General Sales Manager.

Dale Roberts, Engineering Director.

**City of License:** Cheyenne. **Station DMA:** Cheyenne, WY-Scottsbluff, NE. **Rank:** 195.

KDEV-DT BMPCDT-20030117AAI GRANTED: 4/11/2003



© 2007 Warren Communications News

**Nielsen Data:** Not available.

**KGWN-DT**

**Ch. 30**

**Network Service:** CW, CBS.

**Grantee:** SagamoreHill Broadcasting of Wyoming/Northern Colorado LLC, 2 Embarcadero Center, 23rd Floor, San Francisco, CA 94111.

**Studio:** 2923 E. Lincolnway, Cheyenne, WY 82001.

**Mailing Address:** 2923 E. Lincolnway, Cheyenne, WY 82001.

**Phone:** 307-634-7755. **Fax:** 307-638-0182.

**Web Site:** <http://www.kgwn.tv>

**Technical Facilities:** Channel No. 30 (566-572 MHz). Authorized power: 630-kw max. visual. Antenna: 620-ft above av. terrain, 440-ft. above ground, 7218-ft. above sea level.

Latitude	41°	06'	01"
Longitude	105°	00'	23"

Requests modification of CP for change to 459-kw max. visual, 531-ft above av. terrain, 388-ft. above ground, 7167-ft. above sea level; BMPCDT-20060707ADA.

**Note:** Latitude and longitude coordinates shown are based on the North American Datum of 1927 (NAD 27) as currently required by the Mass Media Bureau of the FCC.

**Ownership:** SagamoreHill Broadcasting LLC (Group Owner).

**Began Operation:** Station operating under Special Temporary Authority at 95.5-kw max. visual; no on-air date.

**Represented (legal):** Wiley, Rein & Fielding.

**Represented (sales):** Continental Television Sales.

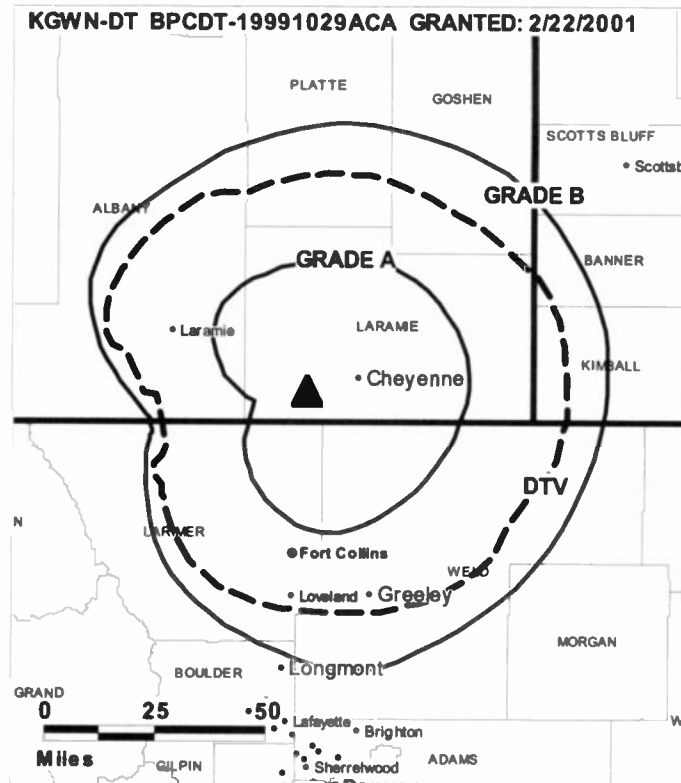
**Personnel:**

Joan Turner, General Manager.

Keith Lindstrom, General & Local Sales Manager.

Tony Schaefer, Chief Engineer.

Beth Ellis, Business Manager.



Barbara Parenti, Program Director.

Nathan Stoltman, Promotion & Creative Services Director.

**City of License:** Cheyenne. **Station DMA:** Cheyenne, WY-Scottsbluff, NE. **Rank:** 195.

**Nielsen Data:** Not available.

**KGWN-TV**

**Ch. 5**

**(Operates satellite KSTF, Scottsbluff)**

**Network Service:** CBS.

**Licensee:** SagamoreHill Broadcasting of Wyoming/Northern Colorado LLC, 2 Embarcadero Center, 23rd Floor, San Francisco, CA 94111.

**Studio:** 2923 E. Lincolnway, Cheyenne, WY 82001.

**Mailing Address:** 2923 E. Lincolnway, Cheyenne, WY 82001.

**Phone:** 307-634-7755. **Fax:** 307-638-0182.

**Web Site:** <http://www.kgwn.tv>

**Technical Facilities:** Channel No. 5 (76-82 MHz). Authorized power: 100-kw visual, 10-kw aural. Antenna: 620-ft above av. terrain, 483-ft. above ground, 7260-ft. above sea level.

Latitude 41° 06' 03"  
Longitude 105° 00' 16"

**Transmitter:** Borie, 10.2-mi. WSW of Cheyenne.

**Digital Facilities:** Channel No. 30 (566-572 MHz). Power: 630-kw max. visual. Antenna: 620-ft above av. terrain, 440-ft. above ground, 7218-ft. above sea level.

Latitude 41° 06' 01"  
Longitude 105° 00' 23"

**FCC Digital File Number:** BPCDT-19991029ACA. Granted: February 22, 2001.

**Note:** Latitude and longitude coordinates shown are based on the North American Datum of 1927 (NAD 27) as currently required by the Mass Media Bureau of the FCC.

**Satellite Earth Stations:** Transmitter NEC; Scientific-Atlanta, 7-meter C-band; Scientific-Atlanta, 5-meter Ku-band; Scientific-Atlanta, RCA receivers.

**News Service:** AP.

**Ownership:** SagamoreHill Broadcasting LLC (Group Owner).

**Began Operation:** March 22, 1954. Sale as KFBC-TV to Lamb Communications by Frontier Broadcasting Co. approved by FCC July 6, 1972 (Television Digest, Vol. 11:47; 12:28). Sale to Burke Broadcasting approved by FCC October 14, 1983. Sale to Stauffer Communications Inc. by Burke Broadcasting approved by FCC July 8, 1986 (Vol. 26:13). Sale to Morris Communications by Stauffer Communications approved by FCC May 22, 1995. Sale to Benedek Broadcasting Co. LLC by Morris Communications approved by FCC April 12, 1996 (Vol. 35:49). Sale to Chelsey Broadcasting Co. LLC by Benedek Broadcasting Co. LLC approved by FCC August 8, 2002 (Vol. 42:14). Sale to present owner by Chelsey Broadcasting Co. LLC approved by FCC December 22, 2003.

**Represented (sales):** Continental Television Sales.

**Represented (legal):** Wiley, Rein & Fielding.

**Personnel:**

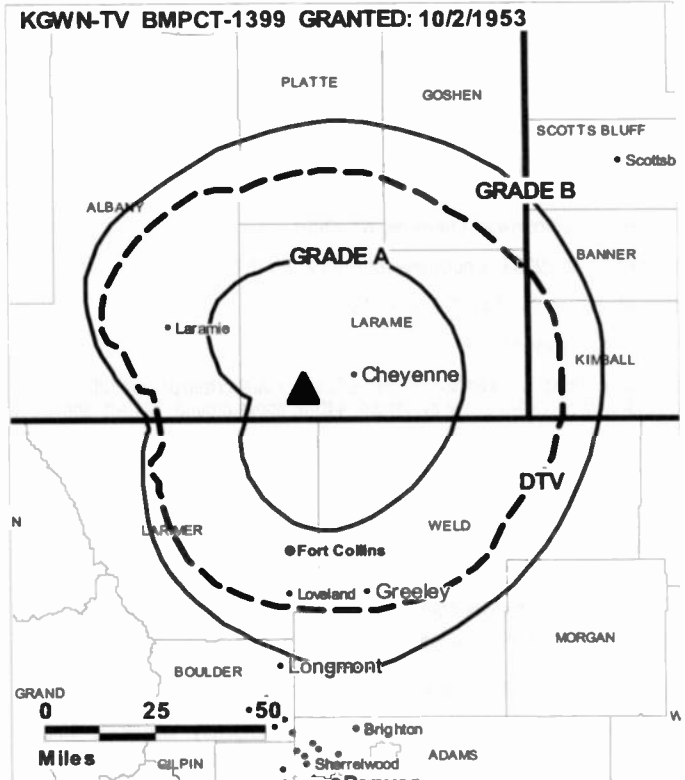
Joan Turner, General Manager.

Keith Lindstrom, General & Local Sales Manager.

Tony Schaefer, Chief Engineer.

Beth Ellis, Business Manager.

Barbara Parenti, Program Director.



© 2007 Warren Communications News

**Nathan Stoltman, Promotion & Creative Services Director.**

**Highest 30 Sec. Rate:** \$400.

**City of License:** Cheyenne. **Station DMA:** Cheyenne, WY-Scottsbluff, NE. **Rank:** 195.

Circulation © 2006 Nielsen. Coverage based on Nielsen study.

GrandTotal	Cable TV Households	Non-cable TV Households	Total TV Households
Estimated Station Totals *	32,990	25,830	58,820
Average Weekly Circulation (2006)	22,880	7,936	30,816
Average Daily Circulation (2006)			15,062
Station OMA Total	Cable TV Households	Non-cable TV Households	Total TV Households
Estimated Station Totals *	25,240	20,230	45,470
Average Weekly Circulation (2006)	18,362	7,102	25,464
Average Daily Circulation (2006)			13,793
Other OMA Total	Cable TV Households	Non-cable TV Households	Total TV Households
Estimated Station Totals *	7,750	5,600	13,350
Average Weekly Circulation (2006)	4,518	834	5,352
Average Daily Circulation (2006)			1,269

\*Estimated station totals are sums of the Nielsen TV and Cable TV household estimates for each county in which the station registers viewing of more than 5% as per the Nielsen Survey Methods.

**KLWY**  
**Ch. 27**

**Network Service:** FOX.

**Licensee:** WyoMedia Corp., 1856 Skyview Dr., Casper, WY 82601.

**Studio:** 1856 Skyview Dr., Casper, WY 82601.

**Mailing Address:** 7075 Salt Creek Hwy., Box 1, Casper, WY 82601.

**Phone:** 307-577-5923. **Fax:** 307-577-5928.

**Technical Facilities:** Channel No. 27 (548-554 MHz). Authorized power: 4270-kw max. & 1170-kw horizontal visual, 427-kw & 117-kw horizontal aural. Antenna: 760-ft above av. terrain, 631-ft. above ground, 7031-ft. above sea level.

Latitude 41° 02' 05"  
Longitude 104° 53' 28"

**Transmitter:** Off Hwy. 87, 0.6-mi. SE of Speer.

**Digital Facilities:** Channel No. 28 (554-560 MHz). Power: 500-kw max. visual. Antenna: 718-ft above av. terrain, 554-ft. above ground, 6955-ft. above sea level.

Latitude 41° 02' 55"  
Longitude 104° 53' 28"

**FCC Digital File Number:** BPCDT-20000110AAD. Granted: February 05, 2001.

**Note:** Latitude and longitude coordinates shown are based on the North American Datum of 1927 (NAD 27) as currently required by the Mass Media Bureau of the FCC.

**Ownership:** WyoMedia Corp. (Group Owner).

**Began Operation:** August 5, 1994.

**Represented (legal):** Cordon & Kelly.

**Represented (engineering):** Charles S. Fitch PE.

**Personnel:**

Mark Nalbone, General Manager & Business Manager.

Tina Nalbone, General Sales Manager.

Judy Lewis, Local Sales Manager.

Greg Slavager, News Manager.

Dave Ericson, Chief Engineer.

Terry Lane, Program Director.

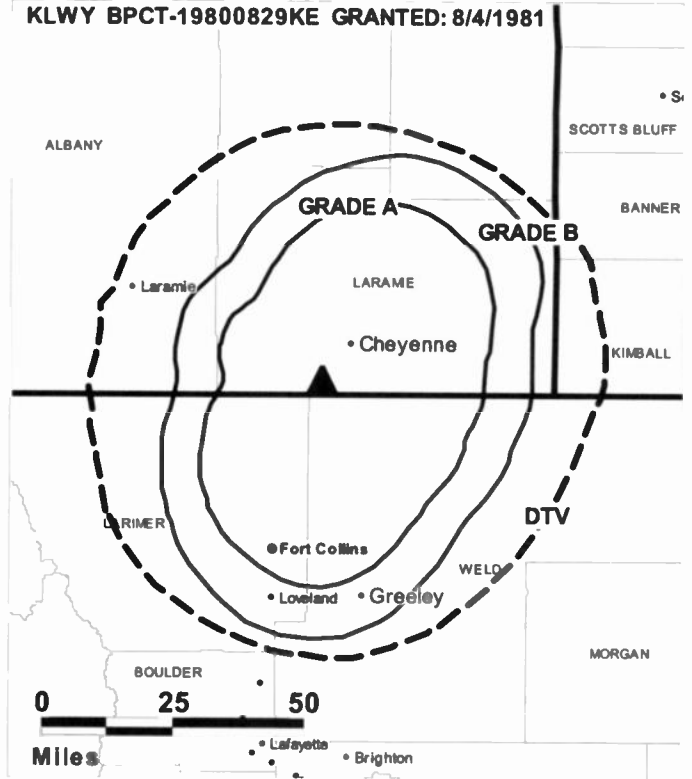
Joe Lowndes, Promotion Director.

Chris Emic, Production Manager.

Tony Lattea, Traffic Manager.

**Highest 30 Sec. Rate:** \$350.

KLWY BPCT-19800829KE GRANTED: 8/4/1981



**City of License:** Cheyenne. **Station DMA:** Cheyenne, WY-Scottsbluff, NE. **Rank:** 195.

Circulation © 2006 Nielsen. Coverage based on Nielsen study.

GrandTotal	Cable TV Households	Non-cable TV Households	Total TV Households
Estimated Station Totals *	33,500	20,230	53,730
Average Weekly Circulation (2006)	17,030	4,301	21,331
Average Daily Circulation (2006)			6,946

Station DMA Total	Cable TV Households	Non-cable TV Households	Total TV Households
Estimated Station Totals *	33,500	20,230	53,730
Average Weekly Circulation (2006)	17,030	4,301	21,331
Average Daily Circulation (2006)			6,946

\*Estimated station totals are sums of the Nielsen TV and Cable TV household estimates for each county in which the station registers viewing of more than 5% as per the Nielsen Survey Methods.



**KLWY-DT**

**Ch. 28**

**Network Service:** FOX.

**Grantee:** WyoMedia Corp., 1856 Skyview Dr., Casper, WY 82601.

**Studio:** 1856 Skyview Dr., Casper, WY 82601.

**Mailing Address:** 1856 Skyview Dr., Casper, WY 82601.

**Phone:** 307-577-5923. **Fax:** 307-577-5928.

**Technical Facilities:** Channel No. 28 (554-560 MHz). Authorized power: 500-kw max. visual. Antenna: 718-ft above av. terrain, 554-ft. above ground, 6955-ft. above sea level.

Latitude	41°	02'	55"
Longitude	104°	53'	28"

**Note:** Latitude and longitude coordinates shown are based on the North American Datum of 1927 (NAD 27) as currently required by the Mass Media Bureau of the FCC.

**Ownership:** WyoMedia Corp. (Group Owner).

**Began Operation:** Station operating under Special Temporary Authority at 6.46-kw max. visual; no on-air date

**Personnel:**

**Mark Naibone**, General Manager & Business Manager.

**Tina Naibone**, General Sales Manager.

**Judy Lewis**, Local Sales Manager.

**Greg Slavager**, News Manager.

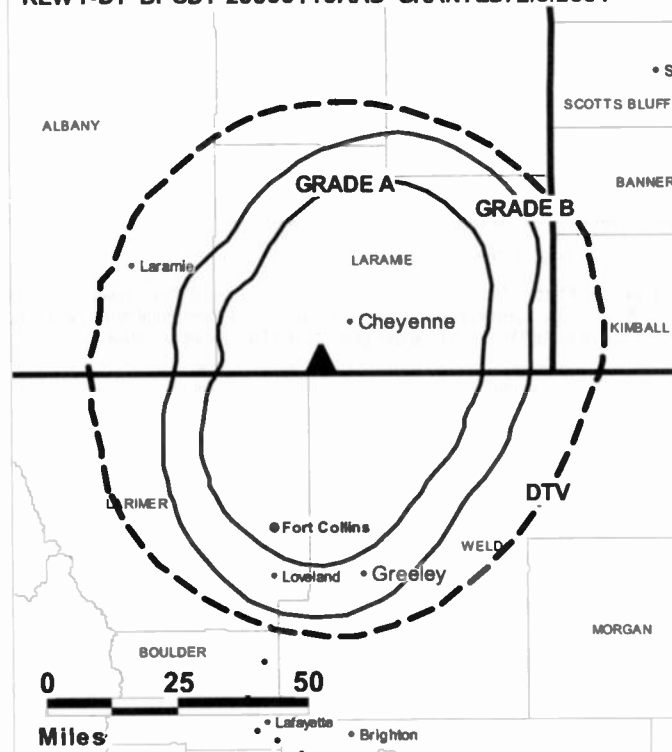
**Dave Ericson**, Chief Engineer.

**Terry Lane**, Program Director.

**Joe Lowndes**, Promotion Director.

**Chris Emlc**, Production Manager.

KLWY-DT BPCDT-20000110AAD GRANTED: 2/5/2001



© 2007 Warren Communications News

**Tony Lattea**, Traffic Manager.

**City of License:** Cheyenne. **Station DMA:** Cheyenne, WY-Scottsbluff, NE. **Rank:** 195.

**Nielsen Data:** Not available.

**KBEO**  
**Ch. 11**  
**(Satellite of KPIF, Pocatello)**

**Network Service:** CW.

**Licensee:** Pocatello Channel 15 LLC, 3654 W. Jarvis Ave., Skokie, IL 60076.

**Studio:** 355 N. Cache, Jackson, WY 83001.

**Mailing Address:** 355 N. Cache, Jackson, WY 83001.

**Phone:** 847-647-0864. **Fax:** 847-674-9188.

**E-mail:** kevinbae@kmcommunications.com

**Web Site:** <http://www.kbeo.net>

**Technical Facilities:** Channel No. 11 (198-204 MHz). Authorized power: 22.1-kw visual. Antenna: 1072-ft above av. terrain, 189-ft. above ground, 7946-ft. above sea level.

Latitude	43°	27'	42"
Longitude	110°	45'	10"

**Note:** Latitude and longitude coordinates shown are based on the North American Datum of 1927 (NAD 27) as currently required by the Mass Media Bureau of the FCC.

**Ownership:** Pocatello Channel 15 LLC (Group Owner).

**Began Operation:** March 30, 2001.

**Represented (legal):** Irwin, Campbell & Tannenwald PC.

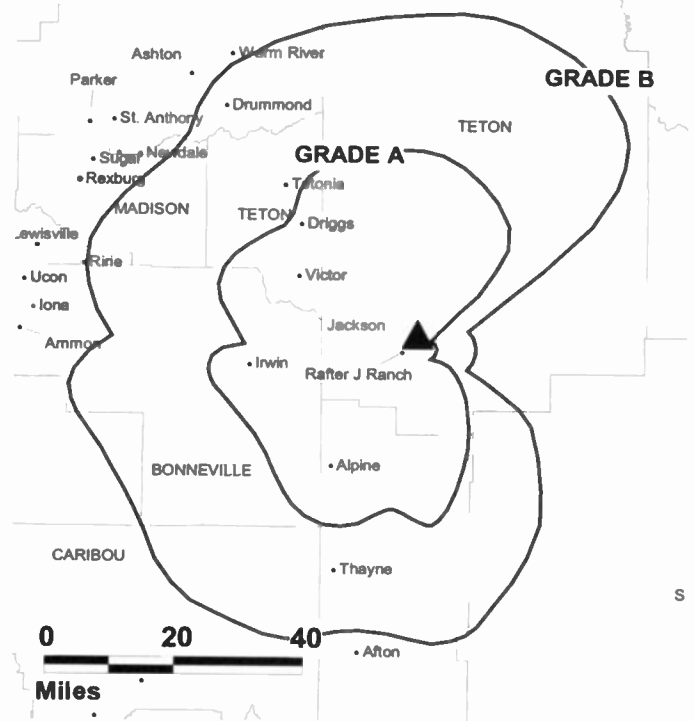
**Personnel:**

Kevin Bae, General Manager.

**City of License:** Jackson. **Station DMA:** Idaho Falls-Pocatello, ID. **Rank:** 163.

**Nielsen Data:** Not available.

**KBEO BMPCT-20001006ABO GRANTED: 3/28/01**



**KJWY**  
**Ch. 2**  
**(Satellite of KPVI, Pocatello)**

**Network Service:** NBC.

**Licensee:** Two Ocean Broadcasting Co., 1500 Foremaster Lane, Las Vegas, NV 89101.

**Studio:** 970 W. Broadway, Suite 204, Jackson, WY 83001.

**Mailing Address:** PO Box 7454, Jackson, WY 83002.

**Phone:** 307-733-2066. **Fax:** 307-733-4834.

**E-mail:** crahme@kjwy2.com

**Web Site:** http://www.kjwy2.com

**Technical Facilities:** Channel No. 2 (54-60 MHz). Authorized power: 0.19-kw visual.  
 Antenna: 997-ft above av. terrain, 11-ft. above ground, 8051-ft. above sea level.

Latitude 43° 27' 42"  
 Longitude 110° 45' 09"

**Transmitter:** Snow King Mountain, approx. 1.25-mi. S of Jackson.

**Digital Facilities:** Channel No. 14 (470-476 MHz). Power: 48-kw max. visual.  
 Antenna: 961-ft above av. terrain, 69-ft. above ground, 8015-ft. above sea level.

Latitude 43° 27' 42"  
 Longitude 110° 45' 10"

**FCC Digital File Number:** BPCDT-19991029AED. Granted: March 10, 2000.

**Note:** Latitude and longitude coordinates shown are based on the North American Datum of 1927 (NAD 27) as currently required by the Mass Media Bureau of the FCC.

**Ownership:** Sunbelt Communications Co. (Group Owner).

**Began Operation:** January 9, 1991. Sale to present owner by Ambassador Media Corp. approved by FCC September 29, 1995.

**Represented (sales):** Blair Television.

**Represented (legal):** Drinker Biddle & Reath LLP.

**Personnel:**

Bill Fouch, Executive Vice President & General Manager.

Christel Rahme, Station, General Sales & Business Manager.

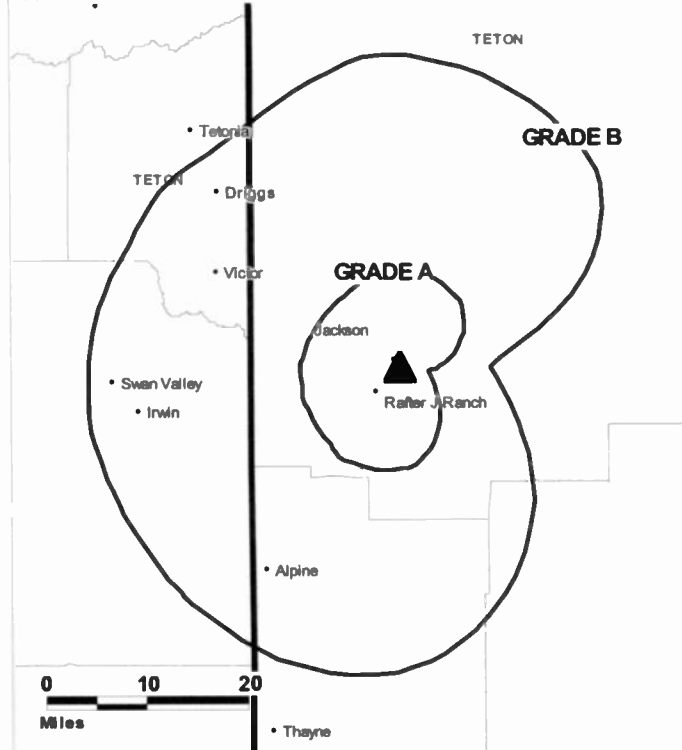
Joey Parker, News Director.

Robin Estopinal, Chief Engineer.

Barbara Monroy, Program Director & Traffic Manager.

**Rates:** On request.

KJWY BMPCT-19881215KG GRANTED: 5/31/1989



© 2007 Warren Communications News

**City of License:** Jackson. **Station DMA:** Idaho Falls-Pocatello, ID. **Rank:** 163.

Circulation © 2006 Nielsen. Coverage based on Nielsen study.

GrandTotal	Cable TV Households	Non-cable TV Households	Total TV Households
Estimated Station Totals *	4,930	2,810	7,740
Average Weekly Circulation (2006)	2,337	146	2,483
Average Daily Circulation (2006)			1,602

Station DMA Total	Cable TV Households	Non-cable TV Households	Total TV Households
Estimated Station Totals *	4,930	2,810	7,740
Average Weekly Circulation (2006)	2,337	146	2,483
Average Daily Circulation (2006)			1,602

\*Estimated station totals are sums of the Nielsen TV and Cable TV household estimates for each county in which the station registers viewing of more than 5% as per the Nielsen Survey Methods.

**KGWL-TV**  
**Ch. 5**  
**(Satellite of KGWC-TV, Casper)**

**Network Service:** CBS.

**Licensee:** Mark III Media Inc., 2312 Sagewood, Casper, WY 82601.

**Studio:** 1856 Skyview Dr., Casper, WY 82601.

**Mailing Address:** 1856 Skyview Dr., Casper, WY 82601.

**Phone:** 307-577-5923; 800-288-5492. **Fax:** 307-234-2835.

**Technical Facilities:** Channel No. 5 (76-82 MHz). Authorized power: 100-kw visual, 10-kw aural. Antenna: 272-ft above av. terrain, 183-ft. above ground, 6003-ft. above sea level.

Latitude 42° 53' 41.5"  
 Longitude 108° 43' 34"

**Transmitter:** 3.6-mi. N of Lander on Sand Hills.

**Digital Facilities:** Channel No. 7 (174-180 MHz). Power: 27.1-kw visual. Antenna: 269-ft above av. terrain, 128-ft. above ground, 5974-ft. above sea level.

Latitude 42° 53' 43"  
 Longitude 108° 43' 34"

**FCC Digital File Number:** BPCDT-19991029AEA. Granted: March 07, 2001.

**Note:** Latitude and longitude coordinates shown are based on the North American Datum of 1927 (NAD 27) as currently required by the Mass Media Bureau of the FCC.

**News Services:** AP, CBS Newspath.

**Ownership:** Mark III Media Inc. (Group Owner).

**Began Operation:** September 12, 1982. Sale to present owner by Chelsey Broadcasting Co. LLC approved by FCC May 31, 2006. Sale to Chelsey Broadcasting Co. LLC by Benedek Broadcasting Co. LLC approved by FCC August 8, 2002 (Television Digest, Vol. 42:14). Sale to Benedek Broadcasting Co. LLC approved by FCC April 12, 1996 (Vol. 35:49). Sale to Morris Communications by Stauffer Communications Inc. approved by FCC May 2, 1995. Sale to Stauffer Communications Inc. by Rocky Mountain Communications Network approved by FCC August 25, 1986 (Vol. 26:23).

**Represented (legal):** Borsari & Associates PLLC.

**Represented (sales):** Continental Television Sales.

**Represented (sales):** Katz Television.

**Personnel:**

**Mark Nalbene,** General Manager.

**Shirley Davis,** General & Local Sales Manager.

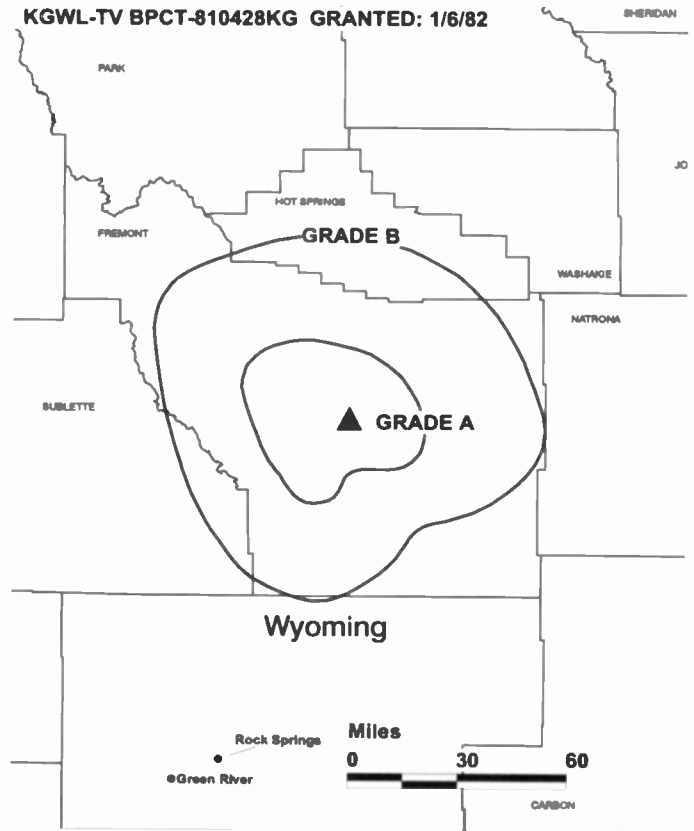
**Karen Synder,** News Director.

**Dave Erickson,** Chief Engineer.

**Tina Nalbene,** Business Manager & Promotion Director.

**Joe Lowndes,** Program Director.

KGWL-TV BPCT-810428KG GRANTED: 1/6/82



© 2007 Warren Communications News

**Dawn Lockhart,** Traffic Manager.

**Rates:** On request.

**City of License:** Lander. **Station DMA:** Casper-Riverton, WY. **Rank:** 198.

Circulation © 2006 Nielsen. Coverage based on Nielsen study.

GrandTotal	Cable TV Households	Non-cable TV Households	Total TV Households
Estimated Station Totals *	10,380	6,240	16,620
Average Weekly Circulation (2006)	5,894	1,030	6,924
Average Daily Circulation (2006)			3,270
Station DMA Total	Cable TV Households	Non-cable TV Households	Total TV Households
Estimated Station Totals *	10,380	6,240	16,620
Average Weekly Circulation (2006)	5,894	1,030	6,924
Average Daily Circulation (2006)			3,270

\*Estimated station totals are sums of the Nielsen TV and Cable TV household estimates for each county in which the station registers viewing of more than 5% as per the Nielsen Survey Methods.

**KFNR**  
**Ch. 11**  
**(Satellite of KFNB, Casper)**

**Network Service:** FOX.

**Licensee:** First National Broadcasting Corp., Box 2129, Salt Lake City, UT 84110.

**Studio:** 1856 Skyview Dr., Casper, WY 82601.

**Mailing Address:** 1856 Skyview Dr., Casper, WY 82601.

**Phone:** 307-577-5923. **Fax:** 307-577-5928.

**E-mail:** kwy@coffey.com

**Technical Facilities:** Channel No. 11 (198-204 MHz). Authorized power: 1.66-kw visual. Antenna: 219-ft above av. terrain, 49-ft. above ground, 7251-ft. above sea level.

Latitude	41°	46'	16"
Longitude	107°	14'	15"

**Digital Facilities:** Channel No. 9 (186-192 MHz). Power: 0.6-kw visual. Antenna: 244-ft above av. terrain, 75-ft. above ground, 7277-ft. above sea level.

Latitude	41°	46'	16"
Longitude	107°	14'	15"

**FCC Digital File Number:** BPCDT-19991020ACM. Granted: January 28, 2000.

**Note:** Latitude and longitude coordinates shown are based on the North American Datum of 1927 (NAD 27) as currently required by the Mass Media Bureau of the FCC.

**Ownership:** First National Broadcasting Corp. (Group Owner).

**Began Operation:** April 16, 1986.

**Represented (legal):** Irwin, Campbell & Tannenwald PC.

**Represented (sales):** Continental Television Sales.

**Personnel:**

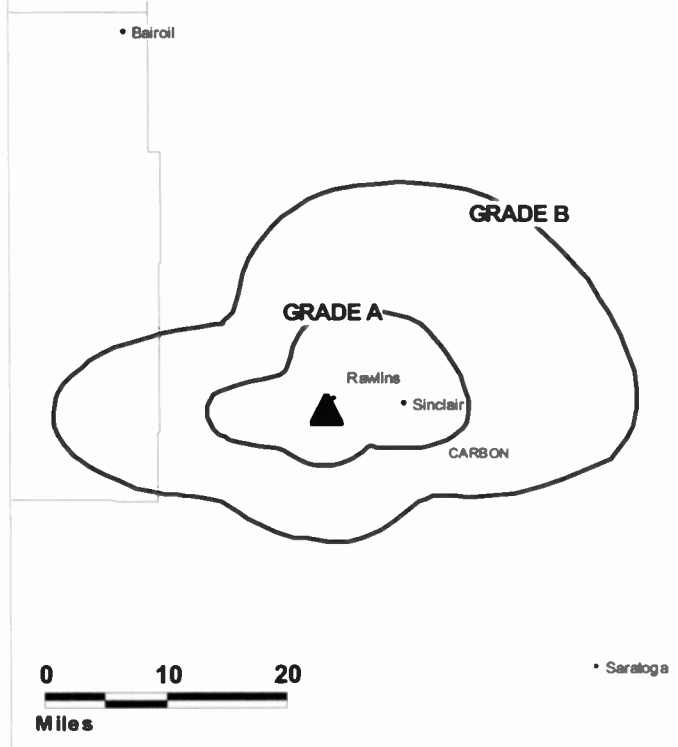
**Mark Nalbone,** General Manager.

**Tina Nalbone,** General & Local Sales Manager.

**Leo Carmichael,** Chief Engineer.

**Toni Lattea,** Business Manager & Traffic Manager.

**KFNR BMPCT-19841009KY GRANTED: 4/19/1985**



© 2007 Warren Communications News

**Terry Lane,** Program Director.

**Joe Lowndes,** Promotion Director.

**Rates:** On request.

**City of License:** Rawlins. **Station DMA:** Casper-Riverton, WY. **Rank:** 198.

**Nielsen Data:** Not available.

**KFNE**  
**Ch. 10**  
**(Satellite of KFNB, Casper)**

**Network Service:** FOX.

**Licensee:** First National Broadcasting Corp., 7075 Salt Creek Hwy., Box 1, Casper, WY 82601.

**Studio:** 1856 Skyview Dr., Casper, WY 82601.

**Mailing Address:** 1856 Skyview Dr., Casper, WY 82601.

**Phone:** 307-577-5923. **Fax:** 307-577-5928.

**E-mail:** k1wy@coffey.com

**Technical Facilities:** Channel No. 10 (192-198 MHz). Authorized power: 170-kw visual, 17-kw aural. Antenna: 526-ft above av. terrain, 62-ft. above ground, 7546-ft. above sea level.

Latitude 43° 27' 26"  
 Longitude 108° 12' 02"

**Transmitter:** Boysen Peak, 31-mi. NNE of Riverton.

**Digital Facilities:** Channel No. 16 (482-488 MHz). Power: 274.5-kw max. visual. Antenna: 1678-ft above av. terrain, 68-ft. above ground, 7499-ft. above sea level.

Latitude 43° 27' 26"  
 Longitude 108° 12' 02"

**FCC Digital File Number:** BPCDT-20000110AAF. Granted: February 05, 2001.

**Note:** Latitude and longitude coordinates shown are based on the North American Datum of 1927 (NAD 27) as currently required by the Mass Media Bureau of the FCC.

**Satellite Earth Station:** Transmitter Acrodyne; Andrew, 4.5-meter; Wegener receivers.

**News Service:** UPI.

**Ownership:** First National Broadcasting Corp. (Group Owner).

**Began Operation:** December 22, 1957. Sale to Francis D'Addario, et al., by Joseph P. & Mildred V. Ernst approved by FCC February 28, 1980 (Television Digest, Vol. 19:26). Sale to David Antoniak, et al., approved by FCC June 27, 1984. Left air January 1987; resumed operation under current ownership April 7, 1991.

**Represented (legal):** Irwin, Campbell & Tannenwald PC.

**Represented (sales):** Continental Television Sales.

**Personnel:**

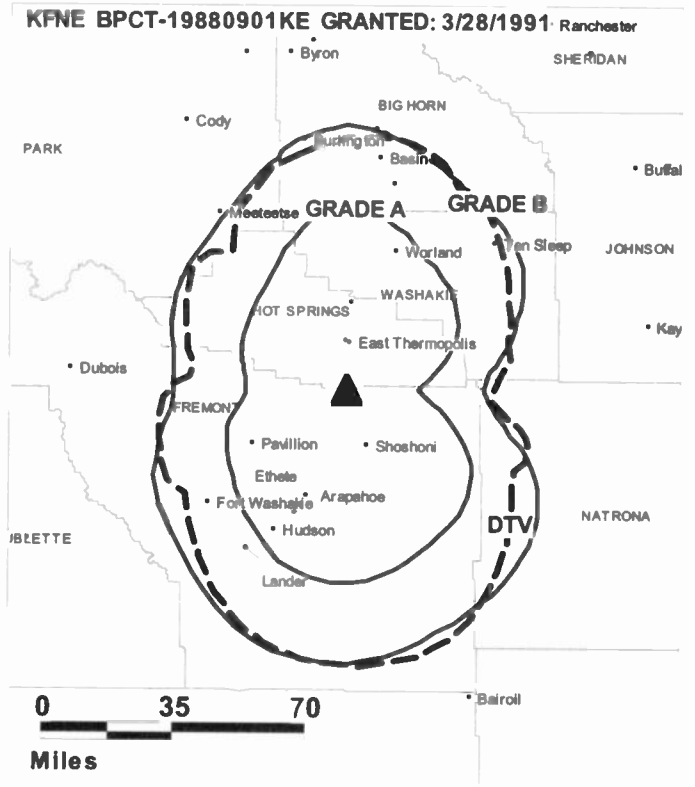
Mark Naibone, General Manager.

Tina Naibone, General & Local Sales Manager.

Leo Carmichael, Chief Engineer.

Toni Lattea, Business & Traffic Manager.

Terry Lane, Program Director.



© 2007 Warren Communications News

Joe Lowndes, Promotions Director.

**Rates:** On request.

**City of License:** Riverton. **Station DMA:** Casper-Riverton, WY. **Rank:** 198.

Circulation © 2006 Nielsen. Coverage based on Nielsen study.

GrandTotal	Cable TV Households	Non-cable TV Households	Total TV Households
Estimated Station Totals *	10,380	7,430	17,810
Average Weekly Circulation (2006)	4,113	978	5,091
Average Daily Circulation (2006)			1,797
Station DMA Total	Cable TV Households	Non-cable TV Households	Total TV Households
Estimated Station Totals *	10,380	7,430	17,810
Average Weekly Circulation (2006)	4,113	978	5,091
Average Daily Circulation (2006)			1,797

\*Estimated station totals are sums of the Nielsen TV and Cable TV household estimates for each county in which the station registers viewing of more than 5% as per the Nielsen Survey Methods.

**KFNE-DT**

**Ch. 16**

**Network Service:** FOX.

**Grantee:** First National Broadcasting Corp., 1856 Skyview Dr., Casper, WY 82601.

**Studio:** 1856 Skyview Dr., Casper, WY 82601.

**Mailing Address:** 1856 Skyview Dr., Casper, WY 82601.

**Phone:** 307-577-5923. **Fax:** 307-577-5928.

**E-mail:** klwy@coffey.com

**Technical Facilities:** Channel No. 16 (482-488 MHz). Authorized power: 274.5-kw max. visual. Antenna: 1678-ft above av. terrain, 68-ft. above ground, 7499-ft. above sea level.

Latitude	43°	27'	26"
Longitude	108°	12'	02"

**Note:** Latitude and longitude coordinates shown are based on the North American Datum of 1927 (NAD 27) as currently required by the Mass Media Bureau of the FCC.

**Ownership:** First National Broadcasting Corp. (Group Owner).

**Began Operation:** Station operating under Special Temporary Authority at 14-kw max. visual; no on-air date

**Represented (legal):** Irwin, Campbell & Tannenwald PC.

**Represented (sales):** Continental Television Sales.

**Personnel:**

**Mark Naibone, General Manager.**

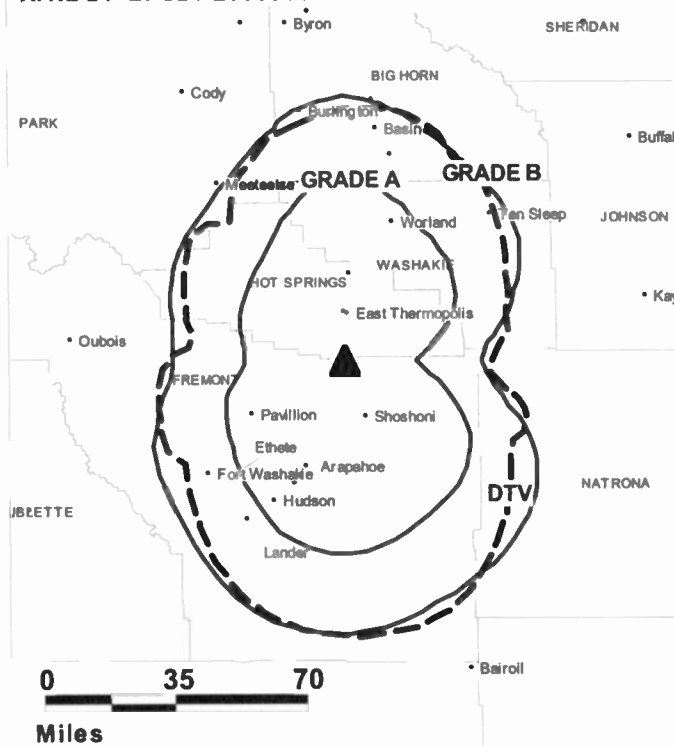
**Tina Naibone, General & Local Sales Manager.**

**Leo Carmichael, Chief Engineer.**

**Toni Lattea, Business Manager & Traffic Manager.**

**Terry Lane, Program Director.**

**KFNE-DT BPCDT-20000110AAF GRANTED: 2/5/2001**



© 2007 Warren Communications News

**Joe Lowndes, Promotions Manager.**

**City of License:** Riverton. **Station DMA:** Casper-Riverton, WY. **Rank:** 198.

**Nielsen Data:** Not available.

# Wyoming — Rock Springs

## KGWR-TV Ch. 13 (Satellite of KGWC-TV, Casper)

**Network Service:** CBS.

**Licensee:** Mark III Media Inc., 2312 Sagewood, Casper, WY 82601.

**Studio:** 1856 Skyview Dr., Casper, WY 82601.

**Mailing Address:** 1856 Skyview Dr., Casper, WY 82601.

**Phone:** 307-577-5923; 800-288-5492. **Fax:** 307-234-2835.

**Technical Facilities:** Channel No. 13 (210-216 MHz). Authorized power: 209-kw visual, 21-kw aural. Antenna: 1624-ft above av. terrain, 148-ft. above ground, 8694-ft. above sea level.

Latitude	41°	26'	21"
Longitude	109°	06'	42"

**Transmitter:** Quaking Asp Mountain.

**Digital Facilities:** Channel No. 21 (512-518 MHz). Power: 348.6-kw max. visual. Antenna: 1624-ft above av. terrain, 148-ft. above ground, 8694-ft. above sea level.

Latitude	41°	26'	21"
Longitude	109°	06'	42"

**FCC Digital File Number:** BPCDT-19991029ADZ. Granted: June 07, 2000.

**Note:** Latitude and longitude coordinates shown are based on the North American Datum of 1927 (NAD 27) as currently required by the Mass Media Bureau of the FCC.

**News Services:** AP, CBS Newspath.

**Ownership:** Mark III Media Inc. (Group Owner).

**Began Operation:** October 21, 1977. Sale of KTUX to Rocky Mountain Communications by Gerald E. & Linda K. Devine approved by FCC July 13, 1982. Resumed operation as KWWY January 27, 1983. Sale to Stauffer Communications Inc. approved August 25, 1986. Sale to Morris Communications Corp. approved by FCC May 2, 1995. Sale to Benedek Broadcasting Co. LLC by Morris Communications approved by FCC April 12, 1996. Sale to Chelsey Broadcasting Co. LLC by Benedek Broadcasting Co. LLC approved by FCC August 29, 2002. Sale to present owner by Chelsey Broadcasting Co. LLC approved by FCC May 31, 2006.

**Represented (legal):** Borsari & Associates PLLC.

**Represented (sales):** Continental Television Sales.

**Represented (sales):** Petry Television Inc.

**Personnel:**

**Mark Naibone**, General Manager.

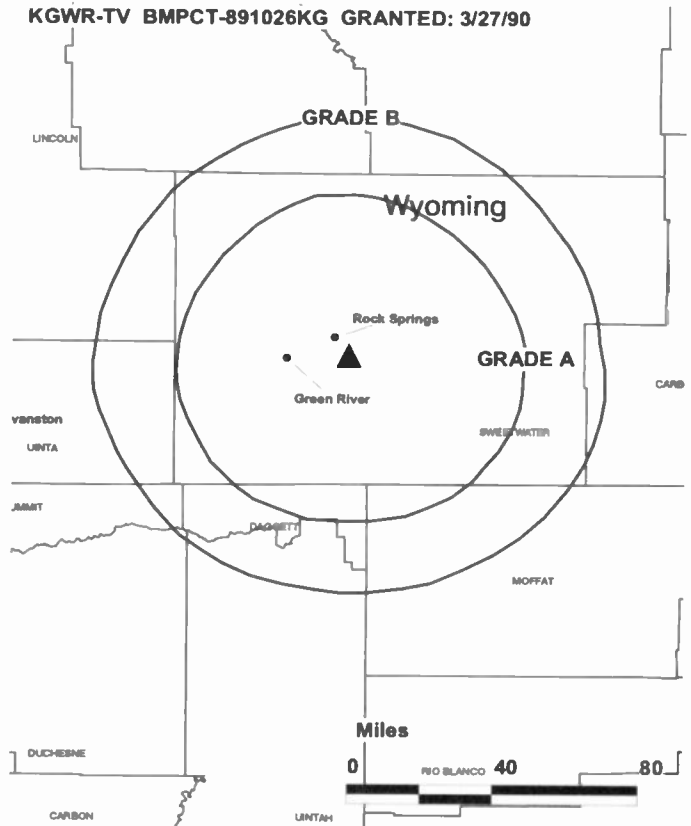
**Shirley Davis**, General & Local Sales Manager.

**Karen Synder**, News Director.

**Dave Erickson**, Chief Engineer.

**Tina Naibone**, Business Manager & Promotion Director.

**Joe Lowndes**, Program Director.



© 2007 Warren Communications News

**Dawn Lockhart**, Traffic Manager.

**Rates:** On request.

**City of License:** Rock Springs. **Station DMA:** Casper-Riverton, WY. **Rank:** 198.

Circulation © 2006 Nielsen. Coverage based on Nielsen study.

Grand Total	Cable	Non-cable	Total
	TV Households	TV Households	
Estimated Station Totals *	11,880	0	11,880
Average Weekly Circulation (2006)	3,635	0	3,635
Average Daily Circulation (2006)			816
Other DMA Total	Cable	Non-cable	Total
	TV Households	TV Households	TV Households
Estimated Station Totals *	11,880	0	11,880
Average Weekly Circulation (2006)	3,635	0	3,635
Average Daily Circulation (2006)			816

\*Estimated station totals are sums of the Nielsen TV and Cable TV household estimates for each county in which the station registers viewing of more than 5% as per the Nielsen Survey Methods.



**KSGW-DT**

**Ch. 13**

**Network Service:** ABC.

**Grantee:** Duhamel Broadcasting Enterprises, 518 St. Joseph St., Rapid City, SD 57709.

**Studio:** 518 St. Joseph St., Rapid City, SD 57709.

**Mailing Address:** Box 1760, Rapid City, SD 57709.

**Phone:** 605-342-2000. **Fax:** 605-342-7305.

**E-mail:** kotanews@rapidnet.com

**Web Site:** http://www.kotatv.com

**Technical Facilities:** Channel No. 13 (210-216 MHz). Authorized power: 50-kw visual. Antenna: 118-ft above av. terrain, 1220-ft. above ground.

Latitude	44°	37'	20"
Longitude	107°	06'	57"

**Note:** Latitude and longitude coordinates shown are based on the North American Datum of 1927 (NAD 27) as currently required by the Mass Media Bureau of the FCC.

**Ownership:** Duhamel Broadcasting Enterprises (Group Owner).

**Began Operation:** Station operating under Special Temporary Authority at 0.04-kw visual; no on-air date.

**Represented (sales):** Continental Television Sales.

**Personnel:**

William F. Duhamel, President & General Manager.

Peter Duhamel, Vice President.

Steve Duffy, General Sales Manager.

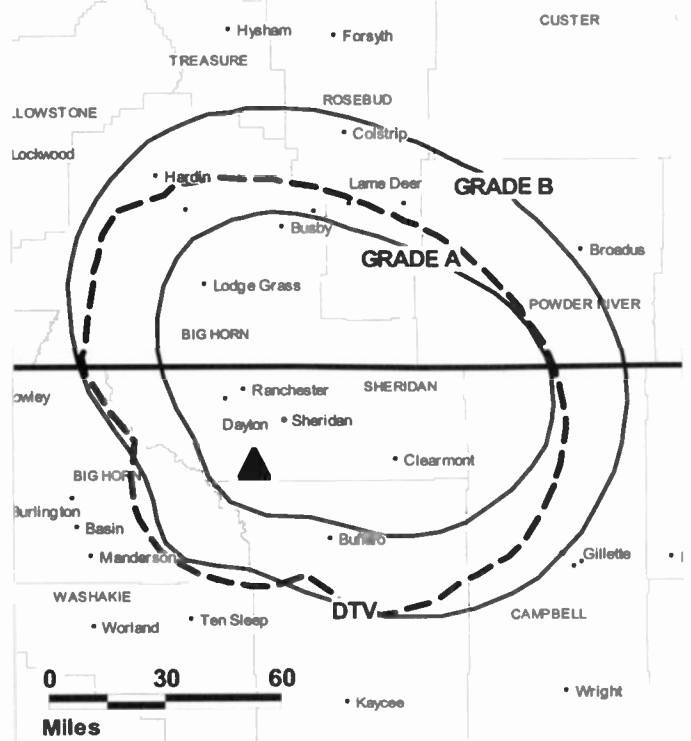
Gerry Fenske, Local Sales Manager.

John Petersen, News Director.

Teresa Hofer, Business Manager.

Monte Loos, Program & Operations Director.

**KSGW-DT BPCDT-20010502AAS GRANTED: 2/22/2002**



David Ditterman, Production Director.

Fred Whitley, Creative Services Director.

Kathy Williamson, Traffic Manager.

**City of License:** Sheridan. **Station DMA:** Rapid City, SD. **Rank:** 177.

**Nielsen Data:** Not available.

**KSGW-TV**  
**Ch. 12**  
**(Satellite of KOTA-TV, Rapid City)**

**Network Service:** ABC.

**Licensee:** Duhamel Broadcasting Enterprises, 518 St. Joseph St., Rapid City, SD 57709.

**Studio:** 518 St. Joseph St., Rapid City, SD 57701.

**Mailing Address:** Box 1760, Rapid City, SD 57709-1760.

**Phone:** 605-342-2000. **Fax:** 605-342-7305.

**E-mail:** kotanews@rapidnet.com

**Web Site:** http://www.kotatv.com

**Technical Facilities:** Channel No. 12 (204-210 MHz). Authorized power: 316-kw visual, 18-kw aural. Antenna: 1220-ft above av. terrain, 144-ft. above ground, 7824-ft. above sea level.

Latitude	44°	37'	20"
Longitude	107°	06'	57"

**Transmitter:** 12-mi. S & 8-mi. W of Sheridan.

**Digital Facilities:** Channel No. 13 (210-216 MHz). Power: 50-kw visual. Antenna: 118-ft above av. terrain, 1220-ft. above ground.

Latitude	44°	37'	20"
Longitude	107°	06'	57"

**FCC Digital File Number:** BPCDT-20010502AAS. Granted: February 22, 2002.

**Note:** Latitude and longitude coordinates shown are based on the North American Datum of 1927 (NAD 27) as currently required by the Mass Media Bureau of the FCC.

**News Services:** ABC NewsOne, AP.

**Ownership:** Duhamel Broadcasting Enterprises (Group Owner).

**Began Operation:** October 28, 1977.

**Represented (sales):** Continental Television Sales.

**Represented (sales):** Katz Television.

**Represented (legal):** Shaw Pittman.

**Personnel:**

William F. Duhamel, President & General Manager.

Peter Duhamel, Vice President.

Steve Duffy, General Sales Manager.

Gerry Fenske, Local Sales Manager.

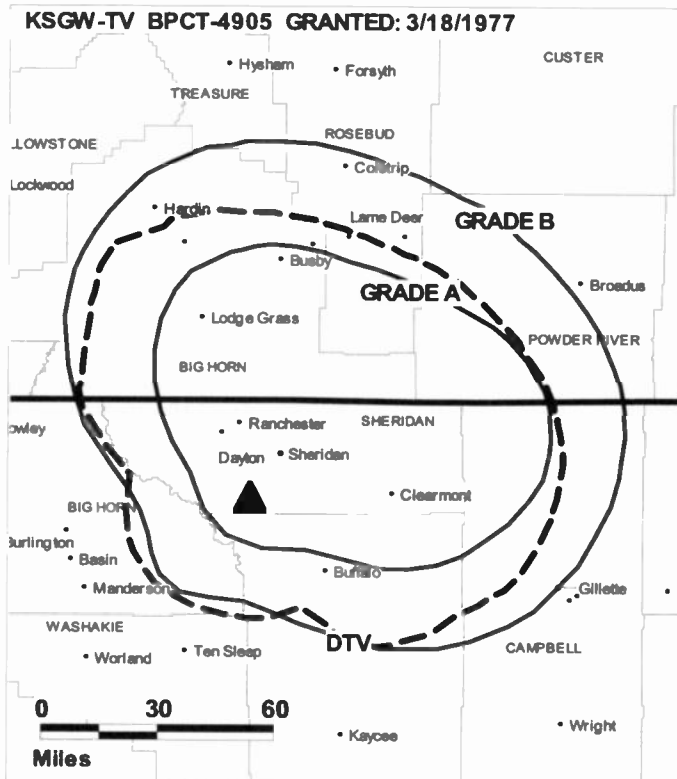
John Petersen, News Director.

Teresa Hofer, Business Manager.

Monte Loos, Program & Operations Director.

David Ditterman, Production Director.

Fred Whitley, Creative Service Director.



© 2007 Warren Communications News

**Kathy Williamson, Traffic Manager.**

**Rates:** On request.

**City of License:** Sheridan. **Station DMA:** Rapid City, SD. **Rank:** 177.

Circulation © 2006 Nielsen. Coverage based on Nielsen study.

GrandTotal	Cable TV Households	Non-cable TV Households	Total TV Households
Estimated Station Totals *	15,180	11,880	27,060
Average Weekly Circulation (2006)	7,428	1,942	9,370
Average Daily Circulation (2006)			3,885
Station DMA Total	Cable TV Households	Non-cable TV Households	Total TV Households
Estimated Station Totals *	7,140	4,110	11,250
Average Weekly Circulation (2006)	4,220	1,328	5,548
Average Daily Circulation (2006)			2,666
Other DMA Total	Cable TV Households	Non-cable TV Households	Total TV Households
Estimated Station Totals *	8,040	7,770	15,810
Average Weekly Circulation (2006)	3,208	614	3,822
Average Daily Circulation (2006)			1,219

\*Estimated station totals are sums of the Nielsen TV and Cable TV household estimates for each county in which the station registers viewing of more than 5% as per the Nielsen Survey Methods.

**KSWY**

**Ch. 7**

**(Satellite of KCWY, Casper)**

**Network Service:** IND.

**Licensee:** Bozeman Trail Communications Co., 1500 Foremaster Lane, Las Vegas, NV 89101.

**Mailing Address:** 902 E. Sherman, Pocatello, ID 83201.

**Phone:** 307-672-7421. **Fax:** 307-672-2933.

**Technical Facilities:** Channel No. 7 (174-180 MHz). Authorized power: 9-kw visual. Antenna: 1144-ft above av. terrain, 79-ft. above ground, 7746-ft. above sea level.

Latitude 44° 37' 20"  
Longitude 107° 006' 57"

**Transmitter:** 13-mi. WSW of Sheridan.

**Note:** Latitude and longitude coordinates shown are based on the North American Datum of 1927 (NAD 27) as currently required by the Mass Media Bureau of the FCC.

**Ownership:** Sunbelt Communications Co. (Group Owner).

**Began Operation:** September 1, 2002.

**Personnel:**

Bill Sullivan, General Manager.

Lon Peterson, Chief Engineer.

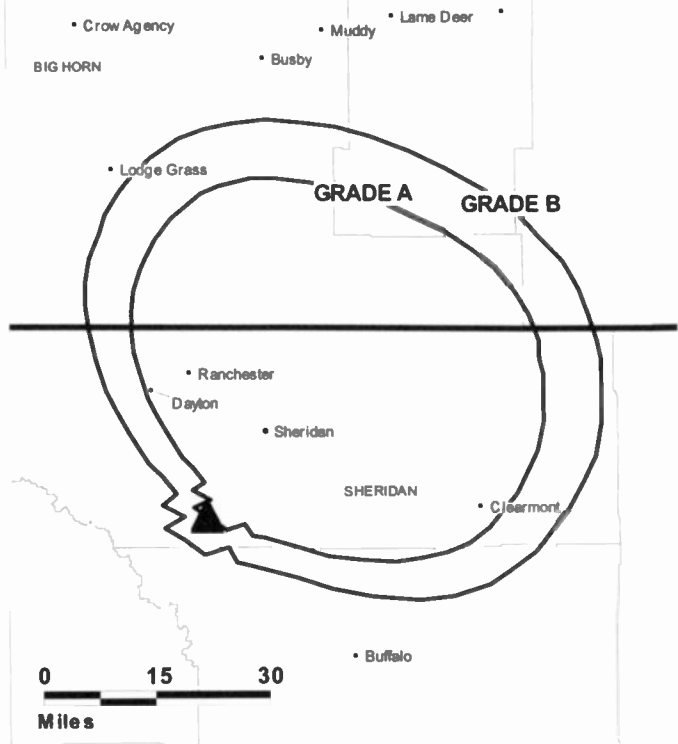
**City of License:** Sheridan. **Station DMA:** Rapid City, SD. **Rank:** 177.



FULLY SEARCHABLE • CONTINUOUSLY UPDATED • DISCOUNT RATES FOR PRINT PURCHASERS

For more information call 800-771-9202 or visit [www.warren-news.com](http://www.warren-news.com)

**KSWY BMPCT-20020313ABE GRANTED: 4/5/2002**



© 2007 Warren Communications News

Circulation © 2006 Nielsen. Coverage based on Nielsen study.

<b>GrandTotal</b>	<b>Cable TV Households</b>	<b>Non-cable TV Households</b>	<b>Total TV Households</b>
Estimated Station Totals *	10,110	4,110	14,220
Average Weekly Circulation (2006)	3,435	1,028	4,463
Average Daily Circulation (2006)			2,137
<b>Station DMA Total</b>	<b>Cable TV Households</b>	<b>Non-cable TV Households</b>	<b>Total TV Households</b>
Estimated Station Totals *	7,140	4,110	11,250
Average Weekly Circulation (2006)	3,284	1,028	4,312
Average Daily Circulation (2006)			2,081
<b>Other DMA Total</b>	<b>Cable TV Households</b>	<b>Non-cable TV Households</b>	<b>Total TV Households</b>
Estimated Station Totals *	2,970	0	2,970
Average Weekly Circulation (2006)	151	0	151
Average Daily Circulation (2006)			56

\*Estimated station totals are sums of the Nielsen TV and Cable TV household estimates for each county in which the station registers viewing of more than 5% as per the Nielsen Survey Methods.

**KUAM-TV**

**Ch. 8**

**Network Service:** NBC.

**Licensee:** Pacific Telestations Inc., Box 368, Agana, GU 96932.

**Studio:** 600 Harmon Loop Rd., Suite 102, Dededo, GU 96912.

**Mailing Address:** Box 368, Agana, GU 96932.

**Phone:** 671-637-5826. **Fax:** 671-637-9865.

**E-mail:** generalmanager@kuam.com

**Web Site:** http://www.kuam.com

**Technical Facilities:** Channel No. 8 (180-186 MHz). Authorized power: 21.9-kw visual, 3.8-kw aural. Antenna: 936-ft above av. terrain, 60-ft. above ground, 1139-ft. above sea level.

Latitude	13°	25'	53"
Longitude	144°	42'	36"

**Transmitter:** Mount Alutom.

**Digital Facilities:** Channel No. 2 (54-60 MHz). Power: 0.035-kw visual. Antenna: 925-ft above av. terrain, 20-ft. above ground.

Latitude	13°	25'	53"
Longitude	144°	42'	36"

**FCC Digital File Number:** BPCDT-19991101ACD. Granted: June 26, 2000.

**Note:** Latitude and longitude coordinates shown are based on the North American Datum of 1927 (NAD 27) as currently required by the Mass Media Bureau of the FCC.

**Satellite Earth Station:** Transmitter Larcan; Scientific-Atlanta, 10-meter C-band; Standard Communications receivers.

**AM Affiliate:** KUAM, 10-kw, 610 khz.

**FM Affiliate:** KUAM-FM, 2.5-kw, 93.9 MHz (No. 230), 77-ft.

**News Services:** NBC News Channel, AP.

**Ownership:** Micronesia Broadcasting Corp. (Group Owner).

**Began Operation:** August 5, 1956.

**Represented (sales):** Intercontinental Services Ltd.

**Represented (legal):** Haley, Bader & Potts PLC.

**Represented (engineering):** Hammett & Edison Inc.

**Personnel:**

**Marie Calvo-Monge,** Production Manager.

**Joseph Caldo,** General Manager.

**Sabrina Salas,** News Director.

**Ron Teehan,** Controller.

**Annie San Nicholas,** Program Director.

**Richard Garman,** Chief Engineer.

**Rates:** On request.

**City of License:** Agana. **Station DMA:** Guam. **Rank:** 0.

**Nielsen Data:** Not available.

**KTGM**  
**Ch. 14**

**Network Service:** ABC.

**Licensee:** Sorensen Television Systems Inc., 111 Chalan Santo Papa, Suite 800, Hagatna, GU 96910.

**Studio:** 692 N. Marine Dr., Suite 308, Tamuning, GU 96911.

**Mailing Address:** 692 N. Marine Dr., Suite 308, Tamuning, GU 96911.

**Phone:** 671-649-8814. **Fax:** 671-649-0371.

**E-mail:** generalmanager@kuam.com

**Technical Facilities:** Channel No. 14 (470-476 MHz). Authorized power: 12.8-kw max. visual. Antenna: 52-ft above av. terrain, 66-ft. above ground, 230-ft. above sea level.

Latitude	13°	30'	09"
Longitude	144°	48'	17"

Holds CP for change to 6.8-kw max. visual, 243-ft above av. terrain, 59-ft. above ground, 469-ft. above sea level; lat. 13° 29' 15", long. 144° 49' 005", BPCT-20030225AAW.

**Digital Facilities:** Channel No. 17 (488-494 MHz). Power: 2-kw max. visual. Antenna: 52-ft above av. terrain, 66-ft. above ground, 164-ft. above sea level.

Latitude	13°	30'	09"
Longitude	144°	48'	17"

**FCC Digital File Number:** BPCDT-19991101ADS. Granted: February 15, 2002.

**Note:** Latitude and longitude coordinates shown are based on the North American Datum of 1927 (NAD 27) as currently required by the Mass Media Bureau of the FCC.

**Ownership:** Sorensen Television Systems Inc.

**Began Operation:** October 19, 1987. Sale to present owner by Island Broadcasting Inc. approved by FCC October 11, 2005.

**Represented (legal):** Kaye, Scholer, Fierman, Hays & Handler LLP.

**Represented (engineering):** Moffet, Larson & Johnson Inc.

**Personnel:**

**David M. Larson,** General Manager.

**Marie Leon Guerrero,** Assistant General Manager.

**Laura Balentine,** Promotions Coordinator.

**Ed Lee,** Chief Engineer.

**Joey Kawamoto,** Production Manager.

**Highest 30 Sec. Rate:** \$250.

**City of License:** Tamuning. **Station DMA:** Guam. **Rank:** 0.

**Nielsen Data:** Not available.



**WQHA-DT**

**Ch. 62**

**Network Service:** IND.

**Licensee:** Concilio Mision Cristiana Fuente de Agua Viva Inc., PO Box 3986, Carolina, PR 00984-3986.

**Studio:** 24 B St. Urb-Ind., Carolina, PR 00979.

**Mailing Address:** PO Box 4039, Carolina, PR 00984-4039.

**Phone:** 787-750-4090. **Fax:** 787-757-1500.

**Web Site:** <http://www.fuentedeaguaviva.org>

**Technical Facilities:** Channel No. 62 (758-764 MHz). Authorized power: 2.9-kw max. visual, aural. Antenna: 1017-ft above av. terrain, 141-ft. above ground, 1289-ft. above sea level.

Latitude	18°	19'	07"
Longitude	67°	10'	48"

**Note:** Latitude and longitude coordinates shown are based on the North American Datum of 1927 (NAD 27) as currently required by the Mass Media Bureau of the FCC.

**Ownership:** Concilio Mision Christiana Fuente de Agua Viva Inc. (Group Owner).

**Began Operation:** No on-air date

**Personnel:**

Charlie Font, General Manager.

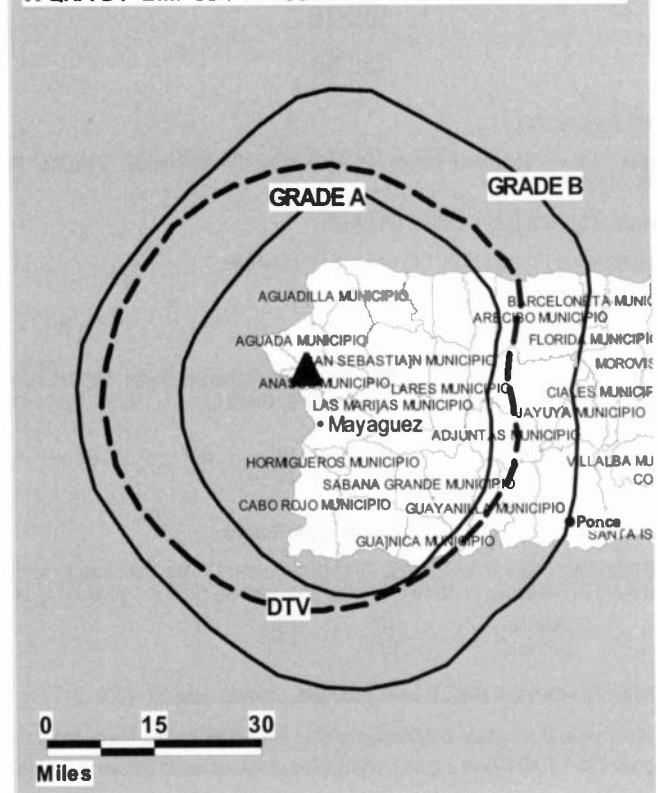
Jorge Figueroa, Chief Engineer.

Julie Font, Sales Manager.

**City of License:** Aguada. **Station OMA:** Puerto Rico. **Rank:** 0.

**Nielsen Oata:** Not available.

WQHA-DT BMPCDT-20060606ABV GRANTED: 6/20/2006



© 2007 Warren Communications News

**WOLE-DT**

**Ch. 69**

**Network Service:** IND.

**Grantee:** Western Broadcasting Corp. of Puerto Rico Inc, Box 1200, Mayaguez, PR 00681.

**Studio:** St. 111 Palmar, Aguadilla, PR 00603.

**Mailing Address:** Box 415, Aguadilla, PR 00605.

**Phone:** 787-833-1200; 787-871-0390. **Fax:** 787-891-3380.

**Technical Facilities:** Channel No. 69 (800-806 MHz). Authorized power: 639-kw max. visual. Antenna: 3104-ft above av. terrain, 151-ft. above ground.

Latitude	18°	09'	00"
Longitude	66°	59'	00"

**Note:** Latitude and longitude coordinates shown are based on the North American Datum of 1927 (NAD 27) as currently required by the Mass Media Bureau of the FCC.

**Ownership:** Western Broadcasting Corp. of Puerto Rico (Group Owner).

**Began Operation:** Station operating under Special Temporary Authority at 120-kw max. visual; no on-air date

**Personnel:**

**Irwin Young**, President.

**Luis A. Morales**, General Manager.

**M. Milagros Acevedo**, Sales Manager.

**Doel Oriol**, Chief Engineer.

**Santiago Hernandez**, Program Director.

**Milagros Acevedo**, Traffic Manager.

**City of License:** Aguadilla. **Station DMA:** Puerto Rico. **Rank:** 0.

**Nielsen Data:** Not available.



**WOLE-TV**  
**Ch. 12**

**Network Service:** TMO.

**Licensee:** Western Broadcasting Corp. of Puerto Rico, Box 1200, Mayaguez, PR 00681.

**Studio:** St. 111 Palmar, Aguadilla, PR 00603.

**Mailing Address:** Box 415, Aguadilla, PR 00605.

**Phone:** 787-891-0390; 787-833-1200. **Fax:** 787-891-3380.

**Technical Facilities:** Channel No. 12 (204-210 MHz). Authorized power: 275-kw visual, 27.5-kw aural. Antenna: 2182-ft above av. terrain, 237-ft. above ground, 3189-ft. above sea level.

Latitude	18°	09'	00"
Longitude	66°	59'	00"

**Transmitter:** Pico Atalaya, 4.5-mi. SE of Rincon.

**Digital Facilities:** Channel No. 69 (800-806 MHz). Power: 639-kw max. visual. Antenna: 3104-ft above av. terrain, 151-ft. above ground.

Latitude	18°	09'	00"
Longitude	66°	59'	00"

**FCC Digital File Number:** BPCDT-19991101ABS. Granted: August 20, 2001.

**Note:** Latitude and longitude coordinates shown are based on the North American Datum of 1927 (NAD 27) as currently required by the Mass Media Bureau of the FCC.

**Ownership:** Western Broadcasting Corp. of Puerto Rico (Group Owner).

**Began Operation:** May 10, 1960.

**Represented (legal):** Peper, Martin, Jensen, Maichel & Hetlage.

**Represented (engineering):** duTreil, Lundin & Rackley Inc.

**Personnel:**

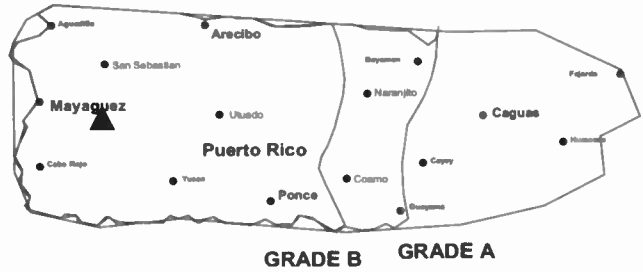
Irwin Young, President.

Luis A. Morales, General Manager.

M. Milagros Acevedo, Sales Manager.

Doel Oriol, Chief Engineer.

WOLE-TV BPCT-890828KH GRANTED: 6/14/91



© 2007 Warren Communications News

**Santiago Hernandez, Program Director.**

**Milagros Acevedo, Traffic Manager.**

**Rates:** On request.

**City of License:** Aguadilla. **Station DMA:** Puerto Rico. **Rank:** 0.

**Nielsen Data:** Not available.

**WVEO**  
**Ch. 44**

**Network Service:** IND.

**Licensee:** International Broadcasting Corp., Calle Bori No. 1554, San Juan, PR 00927-6113.

**Studio:** Road 411, km 77, Aguada, PR.

**Mailing Address:** Aptdo. 1569, Par. Zagrado Corazon de Jesus, Quebradillas, PR 00678.

**Phone:** 787-895-3033; 787-756-8888.

**Technical Facilities:** Channel No. 44 (650-656 MHz). Authorized power: 308-kw max. visual. Antenna: 1220-ft above av. terrain, 213-ft. above ground, 1427-ft. above sea level.

Latitude	18°	19'	06"
Longitude	67°	10'	42"

**Transmitter:** Barrio Atalaya, Aguada.

**Digital Facilities:** Channel No. 17 (488-494 MHz). Power: 42-kw max. visual, aural, 1220-ft. above ground, 184-ft. above sea level.

Latitude	1398°	18'	19"
Longitude	06°	67'	10"

**FCC Digital File Number:** BPCDT-20000501AFS. Granted: August 04, 2006.

**Note:** Latitude and longitude coordinates shown are based on the North American Datum of 1927 (NAD 27) as currently required by the Mass Media Bureau of the FCC.

**Ownership:** Pedro Roman Collazo (Group Owner).

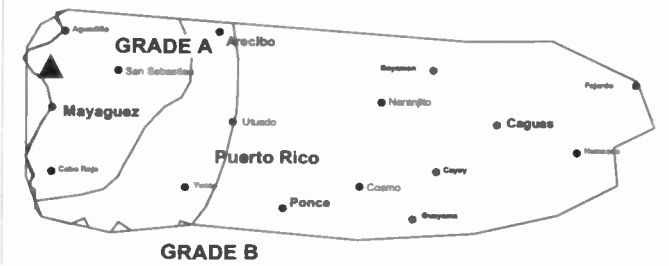
**Began Operation:** October 7, 1974. Sale to Esperanza Television LLC (William S. Reyner) approved by FCC July 23, 2001, but never consummated.

**Represented (sales):** Contemporary Media.

**Represented (legal):** Piper & Marbury LLP.

**Represented (engineering):** John F. X. Browne & Associates PC.

WVEO BPCT-950328KF GRANTED: 5/25/95



© 2007 Warren Communications News

**Rates:** On request.

**City of License:** Aguadilla. **Station DMA:** Puerto Rico. **Rank:** 0.

**Nielsen Data:** Not available.

**WVEO-DT**

**Ch. 17**

**Network Service:** IND.

**Grantee:** International Broadcasting Corp., Calle Bori No. 1554, San Juan, PR 00927-6113.

**Mailing Address:** Aptdo. 1569, Par. Zagrado Corazon de Jesus, Quebradillas, PR 00678.

**Technical Facilities:** Channel No. 17 (488-494 MHz). Authorized power: 42-kw max. visual, aural, 1220-ft. above ground, 184-ft. above sea level.

Latitude	1398°	18'	19"
Longitude	06°	67'	10"

**Transmitter:** 42.

**Note:** Latitude and longitude coordinates shown are based on the North American Datum of 1927 (NAD 27) as currently required by the Mass Media Bureau of the FCC.

**Ownership:** Pedro Roman Collazo (Group Owner).

**Began Operation:** Station operating under Special Temporary Authority at 0.9-kw max. visual; no on-air date

**City of License:** Aguadilla. **Station DMA:** Puerto Rico. **Rank:** 0.

**Nielsen Data:** Not available.

**WCCV-DT**  
**Ch. 53**

**Network Service:** IND.

**Grantee:** Asociacion Evangelistica Cristo Viene Inc., Box 949, Camuy, PR 00927.

**Studio:** Carr. No. 2, km 92.6, Camuy, PR 00627.

**Mailing Address:** Box 949, Camuy, PR 00627-0949.

**Phone:** 787-262-5400. **Fax:** 787-262-0541.

**E-mail:** estaban\_parebes@cdminternacional.com

**Web Site:** http://www.cdminternacional.com

**Technical Facilities:** Channel No. 53 (704-710 MHz). Authorized power: 25-kw max. visual, aural. Antenna: 1968-ft above av. terrain, 512-ft. above ground, 3563-ft. above sea level.

Latitude	18°	14'	06"
Longitude	66°	45'	36"

**Note:** Latitude and longitude coordinates shown are based on the North American Datum of 1927 (NAD 27) as currently required by the Mass Media Bureau of the FCC.

**Ownership:** Asociacion Evangelistica Cristo Viene Inc. (Group Owner).

**Began Operation:** Station operating under Special Temporary Authority at 3.2-kw max. visual; no on-air date

**Personnel:**

Jose J. Avila, President.

Esteban Parebes, General Manager.

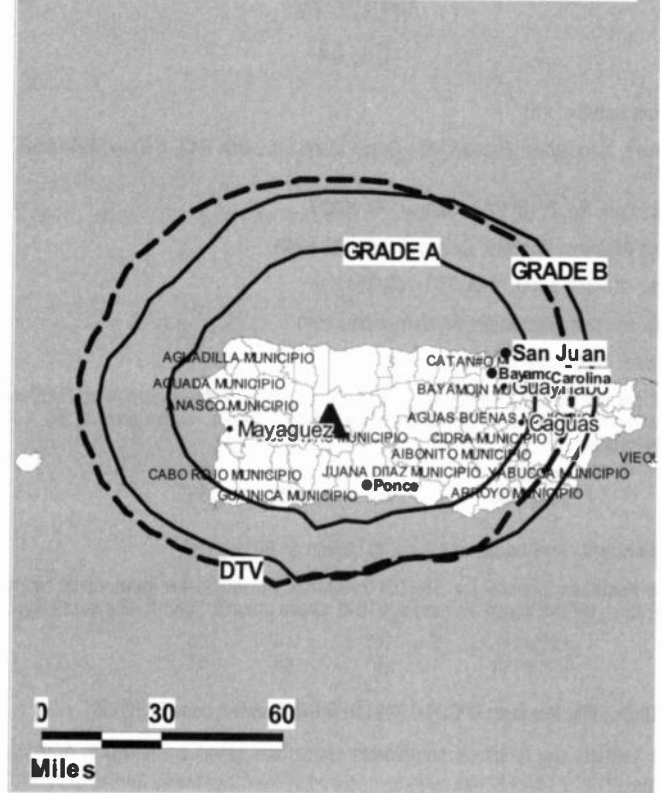
Frank Martinez, Sales Manager & Marketing Director.

Jorge Figueroa, Chief Engineer.

Sandra Ramos, Program Director.

Rafael Acevedo, Production Manager.

WCCV-DT BMPCDT-20060606ABR GRANTED: 6/20/2006



© 2007 Warren Communications News

Ariel Vargas, Traffic Manager.

City of License: Arecibo. Station DMA: Puerto Rico. Rank: 0.

Nielsen Data: Not available.

**WCCV-TV**  
**Ch. 54**

**Network Service:** IND.

**Licensee:** Asociacion Evangelistica Cristo Viene Inc., Box 949, Camuy, PR 00627-0949.

**Studio:** Carr. No. 2, km 92.6, Camuy, PR 00627.

**Mailing Address:** Box 949, Camuy, PR 00627-0949.

**Phone:** 787-262-5400. **Fax:** 787-262-0541.

**E-mail:** esteban\_parebes@cdminternacional.com

**Web Site:** http://www.cdminternacional.com

**Technical Facilities:** Channel No. 54 (710-716 MHz). Authorized power: 1500-kw max. visual. Antenna: 1969-ft above av. terrain, 512-ft. above ground, 3571-ft. above sea level.

Latitude	18°	14'	06"
Longitude	66°	45'	36"

**Transmitter:** Cerro Roncador, 4.3-mi. to Utuado on 60 degrees T.

**Digital Facilities:** Channel No. 53 (704-710 MHz). Power: 25-kw max. visual, aural. Antenna: 1968-ft above av. terrain, 512-ft. above ground, 3563-ft. above sea level.

Latitude	18°	14'	06"
Longitude	66°	45'	36"

**FCC Digital File Number:** BPCDT-19991101AGR. Granted: June 20, 2006.

**Note:** Latitude and longitude coordinates shown are based on the North American Datum of 1927 (NAD 27) as currently required by the Mass Media Bureau of the FCC.

**Satellite Earth Station:** Transmitter TTC; GE, KC-band; Drake receivers.

**Ownership:** Asociacion Evangelistica Cristo Viene Inc. (Group Owner).

**Began Operation:** April 9, 1982.

**Represented (legal):** Shaw Pittman.

**Personnel:**

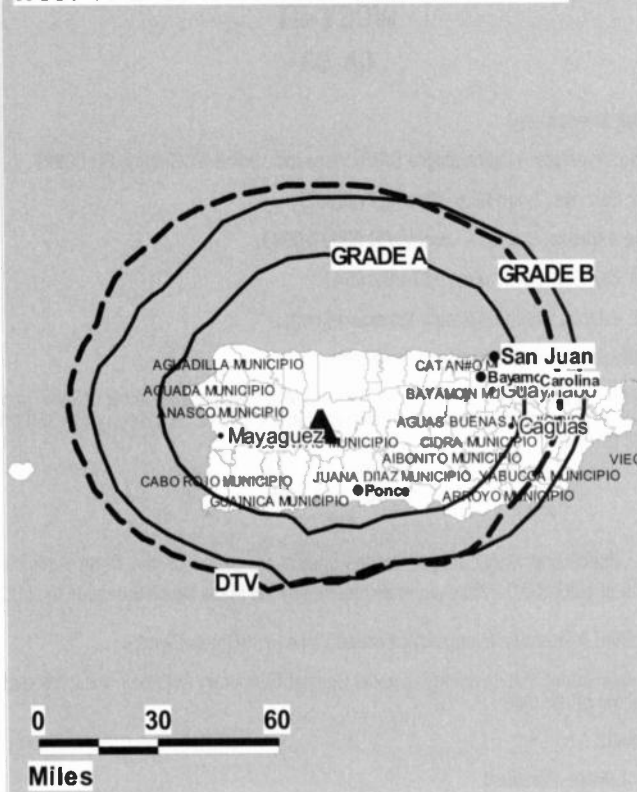
Jose J. Avila, President.

Esteban Parebes, General Manager.

Frank Martinez, Sales Manager & Marketing Director.

Jorge Figueroa, Chief Engineer.

**WCCV-TV BPCT-19890609KH GRANTED: 8/30/1989**



© 2007 Warren Communications News

**Sandra Ramos, Program Director.**

**Rafael Acevedo, Production Manager.**

**Ariel Vargas, Traffic Manager.**

**Highest 30 Sec. Rate:** \$30.

**City of License:** Arecibo. **Station DMA:** Puerto Rico. **Rank:** 0.

**Nielsen Data:** Not available.

**WDWL  
Ch. 36**

**Network Service:** IND.

**Licensee:** Bayamon Christian Network Inc., Levittown Station, Box 50615, Toa Baja, PR 00950.

**Studio:** Levittown Station, Box 50615, Toa Baja, PR 00950.

**Mailing Address:** Box 50615, Levittown Station, Toa Baja, PR 00950.

**Phone:** 787-795-8113. **Fax:** 787-795-8140.

**E-mail:** info@teleadoracion.com

**Web Site:** http://www.teleadoracion.com

**Technical Facilities:** Channel No. 36 (602-608 MHz). Authorized power: 9.3-kw max. visual. Antenna: 1078-ft above av. terrain, 104-ft. above ground, 1704-ft. above sea level.

Latitude	18°	16'	40"
Longitude	66°	06'	38"

**Transmitter:** Cerro Marquesa, Aguas Buenas.

**Digital Facilities:** Channel No. 59 (740-746 MHz). Power: 0.55-kw max. visual, aural. Antenna: 997-ft above av. terrain, 112-ft. above ground, 1732-ft. above sea level.

Latitude	18°	16'	40"
Longitude	66°	06'	38"

**FCC Digital File Number:** BPCDT-20000419ABS. Granted: June 20, 2006.

**Note:** Latitude and longitude coordinates shown are based on the North American Datum of 1927 (NAD 27) as currently required by the Mass Media Bureau of the FCC.

**Ownership:** Iglesia Christiana Amor y Verdad Inc. (Group Owner).

**Began Operation:** March 25, 1991.

**Represented (legal):** Shaw Pittman.

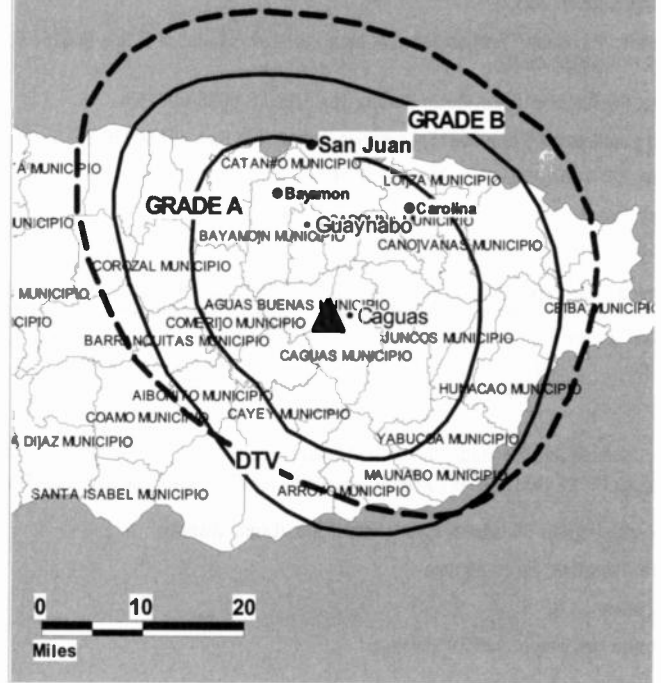
**Personnel:**

**Zoraida Justiniano,** General Manager.

**Jesus Belec,** General Sales Manager.

**David Baez,** Chief Engineer & Production Manager.

**WDWL BMPCT-19880622KE GRANTED: 5/11/1990**



© 2007 Warren Communications News

**Rosa Pereles,** Program Director.

**Highest 30 Sec. Rate:** \$50.

**City of License:** Bayamon. **Station DMA:** Puerto Rico. **Rank:** 0.

**Nielsen Data:** Not available.

**WDWL-DT**  
**Ch. 59**

**Network Service:** IND.

**Licensee:** Bayamon Christian Network Inc., Levittown Station, PO Box 50615, Toa Baja, PR 00950-0615.

**Studio:** PO Box 50615, Levittown Station, Toa Baja, PR 00950-0615.

**Mailing Address:** PO Box 50615, Levittown Station, Toa Baja, PR 00950-0615.

**Phone:** 787-795-8113. **Fax:** 787-795-8140.

**E-mail:** info@teleadoracion.com

**Web Site:** http://www.teleadoracion.com

**Technical Facilities:** Channel No. 59 (740-746 MHz). Authorized power: 0.55-kw max. visual, aural. Antenna: 997-ft above av. terrain, 112-ft. above ground, 1732-ft. above sea level.

Latitude	18°	16'	40"
Longitude	66°	06'	38"

**Note:** Latitude and longitude coordinates shown are based on the North American Datum of 1927 (NAD 27) as currently required by the Mass Media Bureau of the FCC.

**Ownership:** Iglesia Christiana Amor y Verdad Inc. (Group Owner).

**Began Operation:** No on-air date

**Personnel:**

**Zoraida Justiniano**, General Manager.

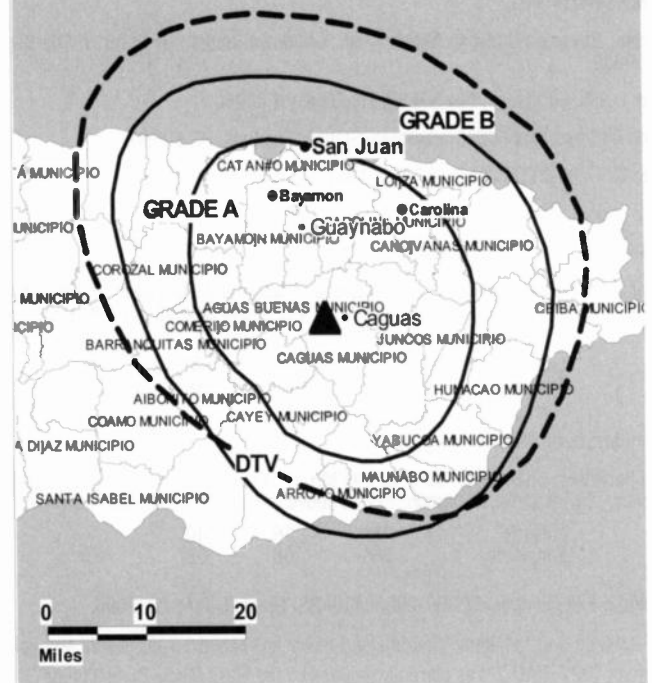
**Jesus Belec**, General Sales Manager.

**David Baez**, Chief Engineer & Production Manager.

**Rosa Pereles**, Program Director.

**City of License:** Bayamon. **Station DMA:** Puerto Rico. **Rank:** 0.

WDWL-DT BMPCDT-20060607AAN GRANTED: 6/20/2006



© 2007 Warren Communications News

Nielsen Data: Not available.

**WLII**

**Ch. 11**

**(Operates satellites WORA-TV, Mayaguez; WSUR-TV, Ponce)**

**Network Service:** UNV.

**Licensee:** WLII/WSUR License Partnership GP, 1999 Avenue of the Stars, Suite 3050, Los Angeles, CA 90067.

**Studio:** One St. 3, San Juan, PR 00901-2436.

**Mailing Address:** Box 10000, San Juan, PR 00908-1000.

**Phone:** 787-724-1111. **Fax:** 787-723-6385.

**Technical Facilities:** Channel No. 11 (198-204 MHz). Authorized power: 316-kw visual. Antenna: 1164-ft above av. terrain, 207-ft. above ground, 1879-ft. above sea level.

Latitude	18°	16'	54"
Longitude	66°	06'	46"

**Transmitter:** Cerro Marquesa, Agua Buenas.

**Digital Facilities:** Channel No. 56 (722-728 MHz). Power: 71-kw max. visual. Antenna: 1161-ft above av. terrain, 215-ft. above ground, 1885-ft. above sea level.

Latitude	18°	16'	54"
Longitude	66°	06'	46"

**FCC Digital File Number:** BPCDT-19991020ACQ. Granted: March 14, 2003.

**Note:** Latitude and longitude coordinates shown are based on the North American Datum of 1927 (NAD 27) as currently required by the Mass Media Bureau of the FCC.

**Satellite Earth Station:** Transmitter Harris; Vertex, 13-meter C-band; Harris receivers.

**News Services:** WSI, UPI, CNN Newsource, AP.

**Ownership:** Univision Communications Inc. (Group Owner).

**Began Operation:** April 22, 1960. Sale to Broadcasting Media Partners Inc. pends. Transfer to present owner by Raycom Media Inc. approved by FCC May 23, 2005. Transfer to Univision Communications Inc. by Raycom Media Inc. approved by FCC August 20, 2001, but sale never consummated. Transfer to Raycom Media Inc. by Milton S. Maltz approved by FCC August 13, 1998. Sale to Estrella Brillante Ltd. Co-Partnership by Teleonce Corp. approved by FCC August 5, 1991.

**Represented (legal):** Pillsbury Winthrop Shaw Pittman LLP.

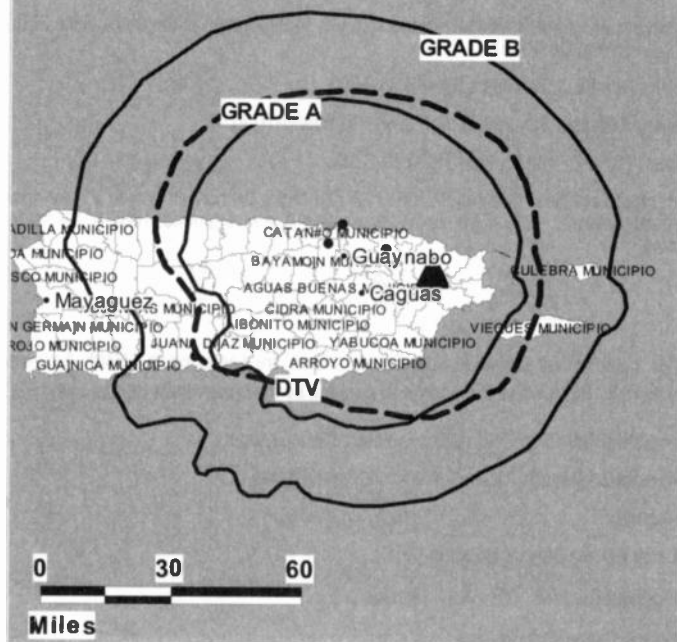
**Personnel:**

Larry Sands, General Manager.

Modesto Delgado, Operations Manager.

Carlos Pagan, General Sales Manager.

WLII BPCT-19930421KE GRANTED: 7/9/1993



© 2007 Warren Communications News

Jose Morales, News Director.

Andres Diaz, Chief Engineer.

Jorge Pietri, Business Manager.

Jesica Rodriguez, Program Director.

Gerardo Oliveras, Promotion Manager.

Manuel Santiago, Production Manager.

Nancy Guzman, Traffic Manager.

Highest 30 Sec. Rate: \$3000.

City of License: Caguas. Station DMA: Puerto Rico. Rank: 0.

Nielsen Data: Not available.



**WLII-DT**  
**Ch. 56**

**Network Service:** UNV.

**Licensee:** WLII/WSUR License Partnership GP, 1999 Avenue of the Stars, Suite 3050, Los Angeles, CA 90067.

**Studio:** One St. 3, San Juan, PR 00908-1000.

**Mailing Address:** Box 10000, San Juan, PR 00908-1000.

**Phone:** 787-724-1111. **Fax:** 787-723-6385.

**Technical Facilities:** Channel No. 56 (722-728 MHz). Authorized power: 71-kw max. visual. Antenna: 1161-ft above av. terrain, 215-ft. above ground, 1885-ft. above sea level.

Latitude	18°	16'	54"
Longitude	66°	006'	46"

**Note:** Latitude and longitude coordinates shown are based on the North American Datum of 1927 (NAD 27) as currently required by the Mass Media Bureau of the FCC.

**Ownership:** Univision Communications Inc. (Group Owner).

**Represented (legal):** Pillsbury Winthrop Shaw Pittman LLP.

**Personnel:**

Larry Sands, General Manager.

Modesto Oelgado, Operations Manager.

Carlos Pagan, General Sales Manager.

Jose Morales, News Director.

Andres Olaz, Chief Engineer.

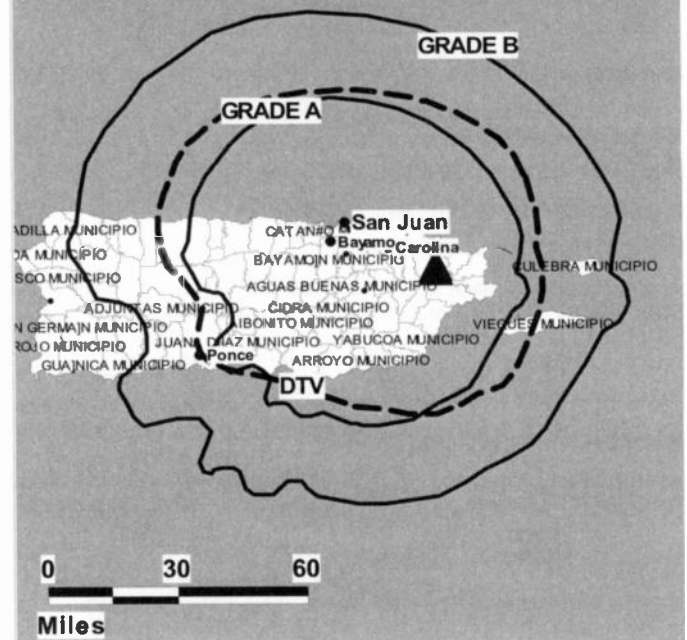
Jorge Pietri, Business Manager.

Jessica Rodriguez, Program Director.

Gerardo Oliveras, Promotion Manager.

Manuel Santiago, Production Manager.

WLII-DT BMPCDT-20030204AEZ GRANTED: 3/14/2003



© 2007 Warren Communications News

Nancy Guzman, Traffic Manager.

**City of License:** Caguas. **Station OMA:** Puerto Rico. **Rank:** 0.

**Nielsen Oata:** Not available.

**WRFB  
Ch. 52**

**Network Service:** IND.

**Licensee:** R & F Broadcasting Inc., Cermica Annex, Box 1833, Carolina, PR 00984-1833.

**Studio:** No. 21 B St., Sabana Abajo, Carolina, PR 00984-1825.

**Mailing Address:** Box 1833, Carolina, PR 00984-1833.

**Phone:** 787-762-5500. **Fax:** 787-752-1825.

**Technical Facilities:** Channel No. 52 (698-704 MHz). Authorized power: 275-kw max. visual, 66-kw aural. Antenna: 1919-ft above av. terrain, 252-ft. above ground, 2663-ft. above sea level.

Latitude	18°	16'	44"
Longitude	65°	51'	12"

**Transmitter:** 1.1-mi. NE of Hwy. 86, 9.2, Bo. Cubuy, Canovanas.

**Digital Facilities:** Channel No. 51 (692-698 MHz). Power: 16-kw max. visual, aural. Antenna: 1847-ft above av. terrain, 180-ft. above ground, 2592-ft. above sea level.

Latitude	18°	16'	44"
Longitude	65°	51'	12"

**FCC Digital File Number:** BPCDT-19991029ACM. Granted: July 19, 2006.

**Note:** Latitude and longitude coordinates shown are based on the North American Datum of 1927 (NAD 27) as currently required by the Mass Media Bureau of the FCC.

**Multichannel TV Sound:** Stereo only.

**Ownership:** R. & F. Broadcasting (Group Owner).

**Began Operation:** December 1, 1998.

**Represented (legal):** Tierney & Swift.

**Personnel:**

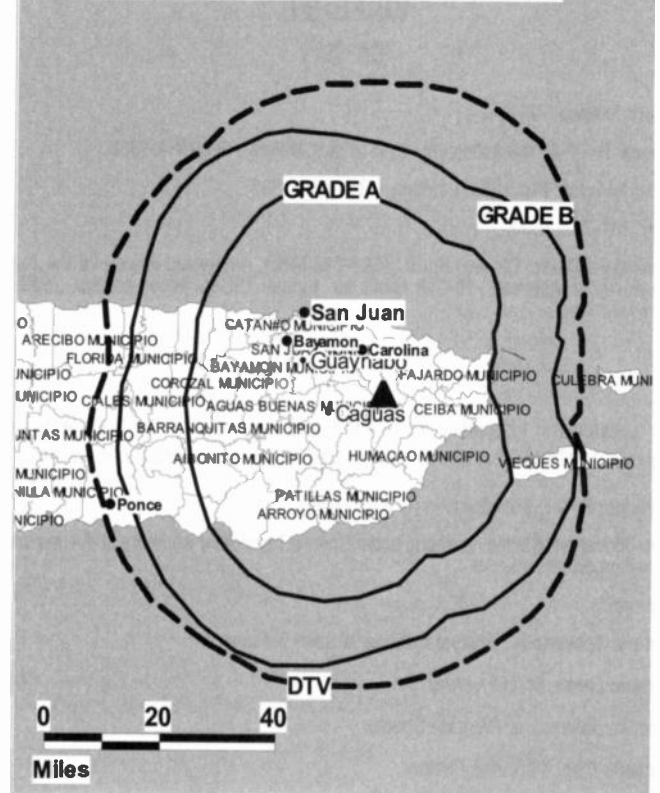
**Enrique A. Sanchez Jr.,** General Manager & Sales Manager.

**Jose Lara,** Engineering Director.

**Bianche V. de Sanchez,** Program Director.

**Sandra M. de Sanchez,** Promotion Director.

**WRFB BMPCT-19971230LC GRANTED: 4/22/1998**



© 2007 Warren Communications News

**German Lanzo,** Chief Engineer.

**Michelle S. Diaz,** Marketing Director.

**Rates:** On request.

**City of License:** Carolina. **Station DMA:** Puerto Rico. **Rank:** 0.

**Nielsen Data:** Not available.

**WRFB-DT**  
**Ch. 51**

**Network Service:** IND.

**Licensee:** R & F Broadcasting Inc., Box 1833, Carolina, PR 00984-1833.

**Mailing Address:** Box 1833, Carolina, PR 00984-1833.

**Phone:** 787-762-5500.

**Technical Facilities:** Channel No. 51 (692-698 MHz). Authorized power: 16-kw max. visual, aural. Antenna: 1847-ft above av. terrain, 180-ft. above ground, 2592-ft. above sea level.

Latitude	18°	16'	44"
Longitude	65°	51'	12"

**Note:** Latitude and longitude coordinates shown are based on the North American Datum of 1927 (NAD 27) as currently required by the Mass Media Bureau of the FCC.

**Ownership:** R. & F. Broadcasting (Group Owner).

**Began Operation:** Station operating under Special Temporary Authority at 4.4-kw max. visual; no on-air date

**Personnel:**

Enrique Sanchez Jr., General Manager & Sales Manager.

German Lanzo, Chief Engineer.

Blanche de Sanchez, Program Director.

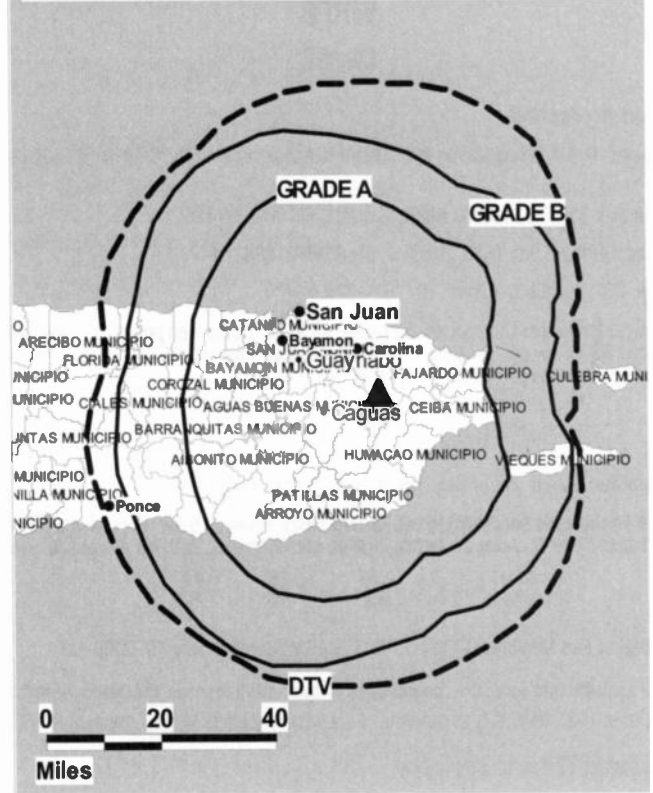
Michelle Diaz, Marketing Director.

Sandra de Sanchez, Promotion Director.

**City of License:** Carolina. **Station DMA:** Puerto Rico. **Rank:** 0.

**Nielsen Data:** Not available.

WRFB-DT BMPCDT-20060626ACO GRANTED: 7/19/2006



© 2007 Warren Communications News

**WORO-DT**

**(formerly WPRV-DT)**

**Ch. 33**

**Network Service:** IND.

**Grantee:** The Catholic Apostolic and Roman Church, Box 9021967, San Juan, PR 00902-1967.

**Mailing Address:** Box 9021967, San Juan, PR 00902-1967.

**Phone:** 787-727-7373.

**Technical Facilities:** Channel No. 33 (584-590 MHz). Authorized power: 280-kw max. visual. Antenna: 3527-ft above av. terrain, 230-ft. above ground.

Latitude	18°	18'	36"
Longitude	65°	47'	41"

Requests modification of CP for change to 6-kw max. visual, 2769-ft above av. terrain, 148-ft. above ground, 3445-ft. above sea level; BMPCDT-20060628ACR.

**Note:** Latitude and longitude coordinates shown are based on the North American Datum of 1927 (NAD 27) as currently required by the Mass Media Bureau of the FCC.

**Ownership:** WPRV-TV Inc. (Group Owner).

**Began Operation:** Station operating under Special Temporary Authority at 6-kw max. visual; no on-air date

**City of License:** Fajardo. **Station DMA:** Puerto Rico. **Rank:** 0.

**Nielsen Data:** Not available.

**Puerto Rico — Fajardo**

**WRUA  
Ch. 34**

**Network Service:** IND.

**Licensee:** Eastern Television Corp., via Rexville, Ramos EE-22, Bayamon, PR 00960.

**Studio:** Hwy. 167, 18.9, Bayamon, PR 00959.

**Mailing Address:** Box 310, Bayamon, PR 00960.

**Phone:** 787-799-6400. **Fax:** 787-799-6444.

**Technical Facilities:** Channel No. 34 (590-596 MHz). Authorized power: 50-kw max. visual. Antenna: 2782-ft above av. terrain, 167-ft. above ground, 3464-ft. above sea level.

Latitude	18°	18'	36"
Longitude	65°	47'	32"

**Transmitter:** Puerto Rico Telephone Co. tower, El Yunque Peak, 9-mi. W of Fajardo.

**Note:** Latitude and longitude coordinates shown are based on the North American Datum of 1927 (NAD 27) as currently required by the Mass Media Bureau of the FCC.

**Ownership:** Eastern Television Corp.

**Began Operation:** February 1, 1995. Sale to present owner by Damarys de Jesus approved by FCC November 8, 1999.

**Personnel:**

Rafael Torres Ortega, General Manager.

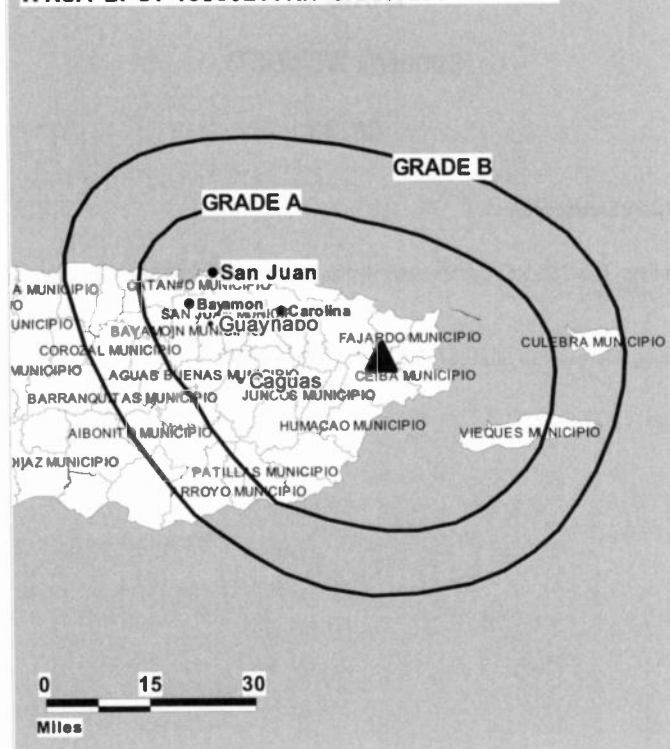
Danny Belles, General Sales Manager.

Mickey Linares, Chief Engineer.

**Rates:** On request.

**City of License:** Fajardo. **Station DMA:** Puerto Rico. **Rank:** 0.

**WRUA BPCT-19880209KH GRANTED: 1/24/1989**



© 2007 Warren Communications News

Nielsen Data: Not available.

**WIDP  
Ch. 46**

**Network Service:** IND.

**Licensee:** Ebenezer Broadcasting Group Inc., PO Box 21065, San Juan, PR 00928.

**Mailing Address:** PO Box 20165, San Juan, PR 00928.

**Phone:** 787-763-6363.

**Technical Facilities:** Channel No. 46 (662-668 MHz). Authorized power: 1500-kw max. visual. Antenna: 2108-ft above av. terrain, 270-ft. above ground, 2796-ft. above sea level.

Latitude	18°	16'	48"
Longitude	65°	51'	07"

**Transmitter:** Cubuy electronic site, Municipio de Loiza.

**Digital Facilities:** Channel No. 45 (656-662 MHz). Power: 50.1-kw max. visual. Antenna: 2070-ft above av. terrain, 236-ft. above ground.

Latitude	18°	16'	44"
Longitude	65°	51'	10"

**FCC Digital File Number:** BPCDT-19991029AHA. Granted: February 14, 2001.

**Note:** Latitude and longitude coordinates shown are based on the North American Datum of 1927 (NAD 27) as currently required by the Mass Media Bureau of the FCC.

**Ownership:** Ebenezer Broadcasting Group Inc.

**Began Operation:** Station operating; no on-air date.

**Highest 30 Sec. Rate:** \$0.00.

**City of License:** Guayama. **Station DMA:** Puerto Rico. **Rank:** 0.

**Nielsen Data:** Not available.

**WIDP-DT**  
**Ch. 45**

**Grantee:** Ebenezer Broadcasting Group Inc., PO Box 21065, San Juan, PR 00928.

**Mailing Address:** PO Box 20165, San Juan, PR 00928.

**Phone:** 787-763-6363.

**Technical Facilities:** Channel No. 45 (656-662 MHz). Authorized power: 50.1-kw max. visual. Antenna: 2070-ft above av. terrain, 236-ft. above ground.

Latitude	18°	16'	44"
Longitude	65°	51'	10"

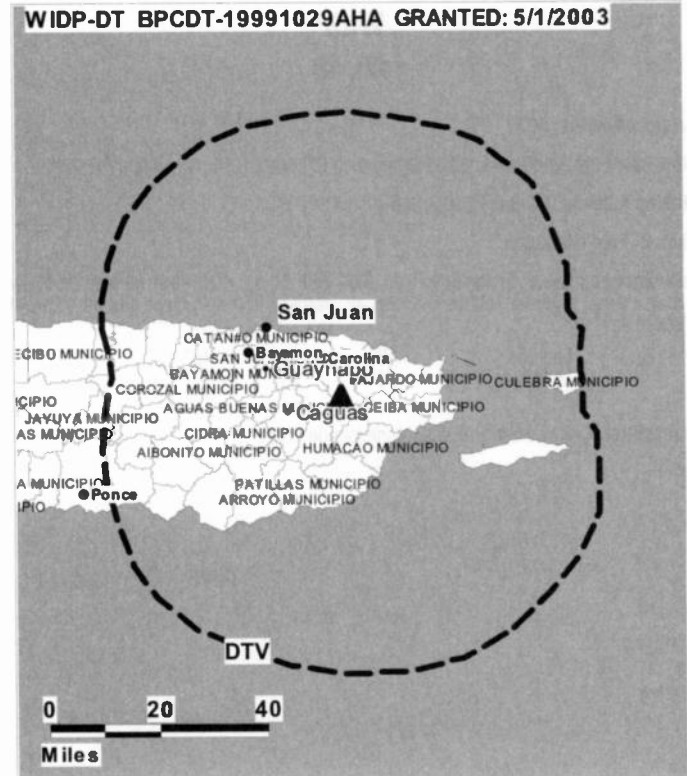
**Note:** Latitude and longitude coordinates shown are based on the North American Datum of 1927 (NAD 27) as currently required by the Mass Media Bureau of the FCC.

**Ownership:** Ebenezer Broadcasting Group Inc. (Group Owner).

**Began Operation:** Station operating; no on-air date

**City of License:** Guayama. **Station DMA:** Puerto Rico. **Rank:** 0.

**Nielsen Data:** Not available.



**Get the industry standard FREE —**

For a no-obligation trial call 800-771-9202 or visit [www.warren-news.com](http://www.warren-news.com)

© 2007 Warren Communications News

**WVSN  
Ch. 68**

**Network Service:** IND.

**Licensee:** La Cadena del Milagro Inc., Box 949, Camuy, PR 00627-0949.

**Studio:** No. 20, 1415 S. Caparra Terrace, San Juan, PR 00906.

**Mailing Address:** Box 949, Camuy, PR 00627-0949.

**Phone:** 787-262-5416.

**Technical Facilities:** Channel No. 68 (794-800 MHz). Authorized power: 457-kw max. visual. Antenna: 1949-ft above av. terrain, 282-ft. above ground, 2694-ft. above sea level.

Latitude	18°	16'	44"
Longitude	65°	51'	12"

Holds CP for change to 437-kw max. visual, 2005-ft above av. terrain, 171-ft. above ground, 2694-ft. above sea level; lat. 18° 16' 44", long. 65° 51' 10", BPCT-20030815ACW.

**Transmitter:** 1.1-mi. NE of Rd. 186, Cubuy Ward, Loiza.

**Digital Facilities:** Channel No. 49 (680-686 MHz). Power: 50.1-kw max. visual. Antenna: 550-ft above av. terrain, 282-ft. above ground.

Latitude	18°	16'	44"
Longitude	65°	51'	12"

**FCC Digital File Number:** BPCDT-19991101AJM. Granted: March 17, 2000.

**Note:** Latitude and longitude coordinates shown are based on the North American Datum of 1927 (NAD 27) as currently required by the Mass Media Bureau of the FCC.

**Ownership:** La Cadena del Milagro inc. (Group Owner).

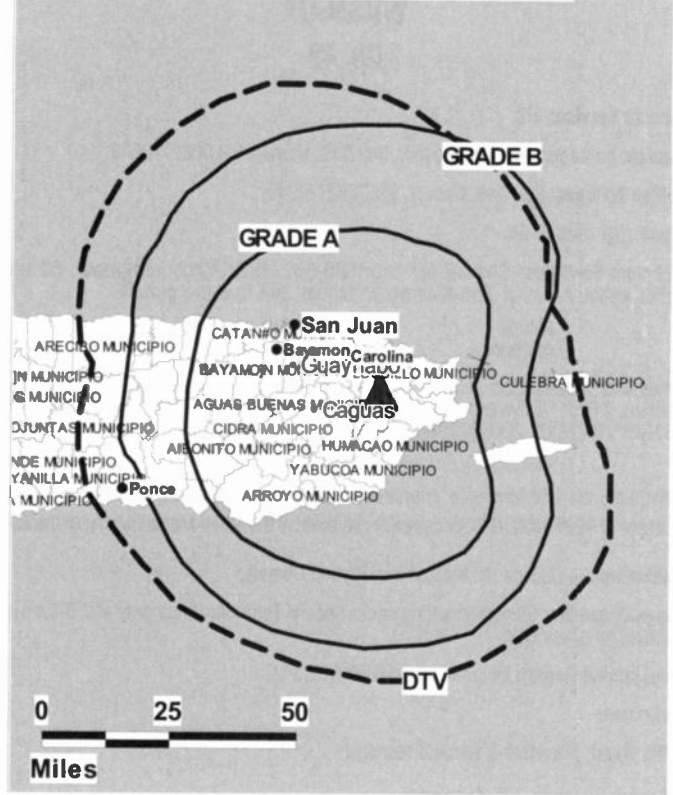
**Began Operation:** August 1, 1990. Sale to present owner by Tito Atilas Natal approved by FCC June 15, 2000. Sale to Tito Atilas Natal by Bocanegra/Gerald Broadcasting Group Corp. approved by FCC February 15, 1001.

**Represented (legal):** Fletcher, Heald & Hildreth PLC.

**Personnel:**

Tito Atilas Natal, President & General Manager.

**WVSN BPCT-20030815ACW GRANTED: 9/9/2003**



© 2007 Warren Communications News

George R. Figueroa, Chief Engineer.

**Rates:** On request.

**City of License:** Humacao. **Station DMA:** Puerto Rico. **Rank:** 0.

**Nielsen Data:** Not available.



**WVSN-DT**

**Ch. 49**

**Network Service:** IND.

**Grantee:** La Cadena del Milagro Inc., Box 949, Camuy, PR 00627-0949.

**Mailing Address:** Box 949, Camuy, PR 00627-0949.

**Phone:** 787-898-5120.

**Technical Facilities:** Channel No. 49 (680-686 MHz). Authorized power: 50.1-kw max. visual. Antenna: 550-ft above av. terrain, 282-ft. above ground.

Latitude	18°	16'	44"
Longitude	65°	51'	12"

Requests modification of CP for change to 46-kw max. visual, 2044-ft above av. terrain, 210-ft. above ground, 2733-ft. above sea level; lat. 18° 16' 44", long. 65° 51' 10", BMPCDT-20060719ACQ.

**Note:** Latitude and longitude coordinates shown are based on the North American Datum of 1927 (NAD 27) as currently required by the Mass Media Bureau of the FCC.

**Ownership:** La Cadena del Milagro Inc. (Group Owner).

**Began Operation:** Station operating under Special Temporary Authority at 2.6-kw max. visual; no on-air date

**Represented (legal):** Fletcher, Heald & Hildreth PLC.

**Personnel:**


**Tito Natal**, President & General Manager.

**George Figueroa**, Chief Engineer.

**City of License:** Humacao. **Station DMA:** Puerto Rico. **Rank:** 0.

**Nielsen Data:** Not available.

WVSN-DT BPCDT-19991101AJM GRANTED: 3/17/2000



© 2007 Warren Communications News

**WNJX-DT**

**Ch. 23**

**Network Service:** IND.

**Grantee:** WNJX-TV Inc., 4 Richmond Square, Suite 200, Providence, RI 02906.

**Studio:** St. Rd. 19, km 0.5, San Juan, PR 00657.

**Mailing Address:** Box 362050, San Juan, PR 00936.

**Phone:** 787-792-4444. **Fax:** 787-782-4420.

**Web Site:** <http://www.televicentropr.com>

**Technical Facilities:** Channel No. 22 (518-524 MHz). Authorized power: 400-kw max. visual, aural. Antenna: 2274-ft above av. terrain, 328-ft. above ground, 3281-ft. above sea level.

Latitude	18°	09'	00"
Longitude	66°	59'	00"

**Note:** Latitude and longitude coordinates shown are based on the North American Datum of 1927 (NAD 27) as currently required by the Mass Media Bureau of the FCC.

**Ownership:** LIN TV Corp. (Group Owner).

**Began Operation:** Station operating under Special Temporary Authority at 54.5-kw max. visual; no on-air date

**Personnel:**

Jose Ramos, General Manager.

Enrique Cruz, Executive Vice President, News Director.

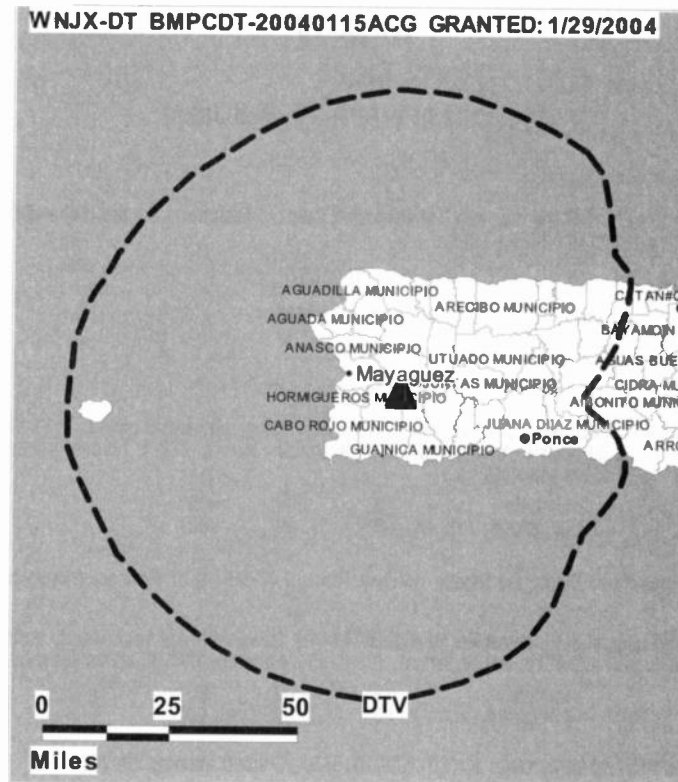
Jose Guerra, Vice President, Engineering.

Margarita Millan, Vice President, Programming & Promotion.

Jonathan Garcia, Vice President, Sales & Marketing.

Maggie Alonso, Vice President, Production.

WNJX-DT BMPCDT-20040115ACG GRANTED: 1/29/2004



© 2007 Warren Communications News

**City of License:** Mayaguez. **Station DMA:** Puerto Rico. **Rank:** 0.

**Nielsen Data:** Not available.

**WNJX-TV**  
**Ch. 22**  
**(Satellite of WAPA-TV, San Juan)**

**Network Service:** IND.

**Licensee:** WNJX-TV Inc., c/o LIN Television Corp., 4 Richmond Square, Suite 200, Providence, RI 02906.

**Studio:** State Rd. 19, km 0.5, San Juan, PR 00657.

**Mailing Address:** Box 362050, San Juan, PR 00936.

**Phone:** 787-792-4444. **Fax:** 787-782-4420.

**Web Site:** <http://www.televicentrop.com>

**Technical Facilities:** Channel No. 22 (518-524 MHz). Authorized power: 4201-kw max. visual, aural. Antenna: 2159-ft above av. terrain, 272-ft. above ground, 3166-ft. above sea level.

Latitude	18°	009'	000"
Longitude	66°	59'	000"

**Transmitter:** Monte del Estado Antenna Farm, 2.17-mi. S of Maricao, Mayaguez County.

**Digital Facilities:** Channel No. 22 (518-524 MHz). Power: 400-kw max. visual, aural. Antenna: 2274-ft above av. terrain, 328-ft. above ground, 3281-ft. above sea level.

Latitude	18°	09'	00"
Longitude	66°	59'	00"

**FCC Digital File Number:** BPCDT-19991019ABA. Granted: January 29, 2004.

**Note:** Latitude and longitude coordinates shown are based on the North American Datum of 1927 (NAD 27) as currently required by the Mass Media Bureau of the FCC.

**Ownership:** LIN TV Corp. (Group Owner).

**Began Operation:** April 27, 1986.

**Represented (legal):** Latham & Watkins.

**Represented (engineering):** dB Communications.

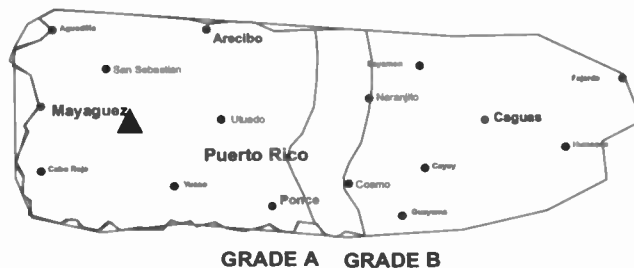
**Personnel:**

**Jose Ramos**, General Manager.

**Enrique Cruz**, Executive Vice President, News Director.

**Jose Guerra**, Vice President, Engineering.

WNJX-TV BPCT-910409KJ GRANTED: 7/17/91



© 2007 Warren Communications News

**Margarita Millan**, Vice President, Programming & Promotion.

**Jonathan Garcia**, Vice President, Sales & Marketing.

**Maggie Alonso**, Vice President, Production.

**Highest 30 Sec. Rate:** \$100.

**City of License:** Mayaguez. **Station DMA:** Puerto Rico. **Rank:** 0.

**Nielsen Data:** Not available.

**WORA-DT**  
**Ch. 29**

**Network Service:** IND.

**Grantee:** Telecinco Inc., Ave. Gonzalez Clemente, No 449, Mayaguez, PR 00681-0043.

**Studio:** Ave. Gonzalez Clemente, No 449, Mayaguez, PR 00681-0043.

**Mailing Address:** Box 43, Darlington Bldg., Mayaguez, PR 00681-0043.

**Phone:** 787-831-5555. **Fax:** 787-833-0075.

**E-mail:** jbtorres@woratv.com

**Technical Facilities:** Channel No. 29 (560-566 MHz). Authorized power: 1000-kw max. visual, aural. Antenna: 2001-ft above av. terrain, 180-ft. above ground, 3012-ft. above sea level.

Latitude	18°	09'	02.2"
Longitude	66°	59'	21"

**Note:** Latitude and longitude coordinates shown are based on the North American Datum of 1927 (NAD 27) as currently required by the Mass Media Bureau of the FCC.

**Ownership:** Telecinco Inc. (Group Owner).

**Began Operation:** Station operating under Special Temporary Authority at 90-kw max. visual; no on-air date

**Personnel:**

**Alfredo R. de Arellano Jr.,** President.

**Jose A. Toro,** General Manager.

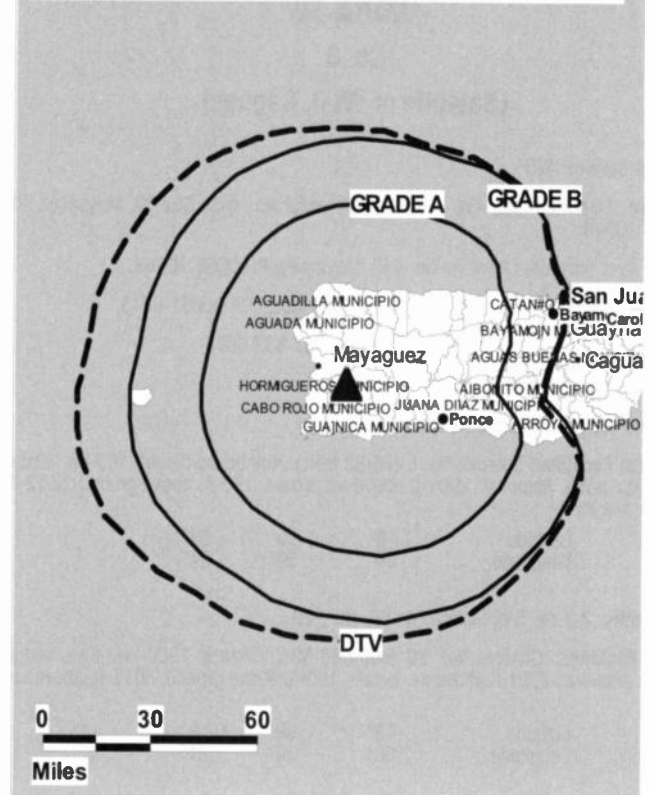
**Benjamin Torres,** Vice President & Operations Director.

**Carlos Sepulveda,** News Director.

**Fred Toledo,** Engineering Director.

**City of License:** Mayaguez.

WORA-DT BMPCDT-20060414AAR GRANTED: 6/26/2006



© 2007 Warren Communications News

Nielsen Data: Not available.

**WORA-TV**  
**Ch. 5**  
**(Satellite of WLII, Caguas)**

**Network Service:** IND.

**Licensee:** Telecinco Inc., Ave. Gonzalez Clemente No. 449, Box 43, Mayaguez, PR 00681-0043.

**Studio:** Ave. Gonzalez Clemente No. 449, Mayaguez, PR 00681-0043.

**Mailing Address:** Box 43, Darlington Bldg., Mayaguez, PR 00681-0043.

**Phone:** 787-831-5555; 787-721-4054. **Fax:** 787-833-0075.

**E-mail:** jbtorres@woratv.com

**Web Site:** http://www.woratv.com

**Technical Facilities:** Channel No. 5 (76-82 MHz). Authorized power: 100-kw visual, 19.1-kw aural. Antenna: 2001-ft above av. terrain, 190-ft. above ground, 3012-ft. above sea level.

Latitude	18°	09'	03"
Longitude	66°	59'	27"

**Transmitter:** 2.2-mi. S of Maricao on Rd. No. 120.

**Digital Facilities:** Channel No. 29 (560-566 MHz). Power: 1000-kw max. visual, aural. Antenna: 2001-ft above av. terrain, 180-ft. above ground, 3012-ft. above sea level.

Latitude	18°	09'	02.2"
Longitude	66°	59'	21"

**Note:** Latitude and longitude coordinates shown are based on the North American Datum of 1927 (NAD 27) as currently required by the Mass Media Bureau of the FCC.

**Ownership:** Telecinco Inc. (Group Owner).

**Began Operation:** October 1, 1955.

**Represented (legal):** Fletcher, Heald & Hildreth PLC.

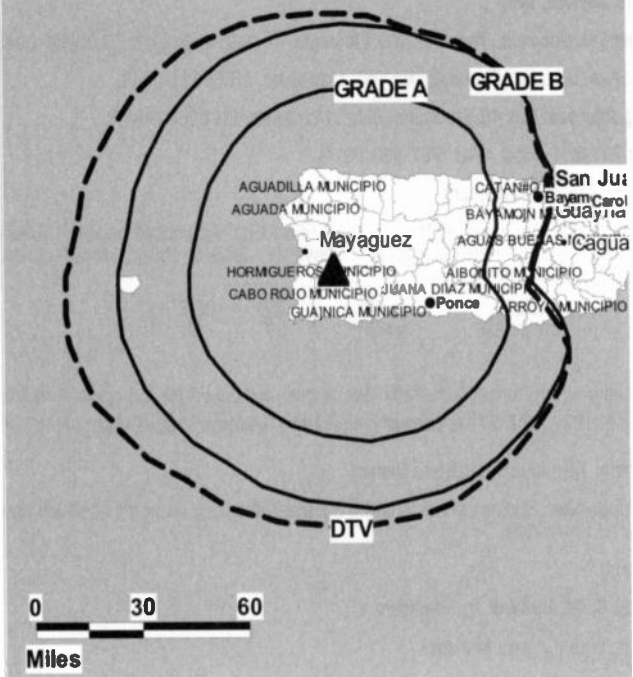
**Represented (engineering):** Hammett & Edison Inc.

**Personnel:**

**Alfredo R. de Arellano Jr.,** President.

**Benjamin Torres,** Vice President & Operations Director.

WORA-TV BPCT-19950607KF GRANTED: 1/24/1996



© 2007 Warren Communications News

**Jose A. Toro,** General Manager.

**Carlos Sepulveda,** News Director.

**Fred Toledo,** Engineering Director.

**Highest 30 Sec. Rate:** \$200.

**City of License:** Mayaguez. **Station DMA:** Puerto Rico. **Rank:** 0.

**Nielsen Data:** Not available.

**WECN**  
**Ch. 64**

**Network Service:** IND.

**Licensee:** Encuentro Christian Network Corp., Box 310, Bayamon, PR 00960.

**Studio:** Hwy. 167, km 18.9, Bayamon, PR 00960.

**Mailing Address:** Box 310, Bayamon, PR 00960.

**Phone:** 787-999-1480; 787-797-3447. **Fax:** 787-999-1487.

**Technical Facilities:** Channel No. 64 (770-776 MHz). Authorized power: 1000-kw max. visual, 15.8-kw aural. Antenna: 466-ft above av. terrain, 131-ft. above ground, 1722-ft. above sea level.

Latitude	18°	17'	34"
Longitude	66°	16'	02"

**Transmitter:** Bario Cedro Abajo.

**Digital Facilities:** Channel No. 65 (776-782 MHz). Power: 250-kw max. visual. Antenna: 725-ft above av. terrain, 131-ft. above ground, 1630-ft. above sea level.

Latitude	18°	17'	34"
Longitude	66°	16'	02"

**FCC Digital File Number:** BPCDT-19991101AJ0. Granted: June 11, 2002.

**Note:** Latitude and longitude coordinates shown are based on the North American Datum of 1927 (NAD 27) as currently required by the Mass Media Bureau of the FCC.

**Ownership:** Encuentro Christian Network Corp. (Group Owner).

**Began Operation:** January 1, 1989.

**Represented (legal):** Mitchell, Boyer & Associates PC.

**Represented (engineering):** Satellite Technology for Christ.

**Personnel:**

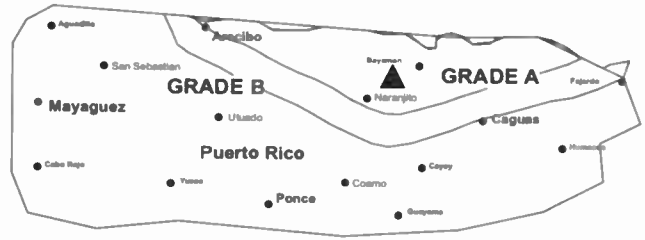
Rafael Torres Padilla, General Manager.

Daniel Velez, General Sales Manager.

Mickey Linares Perez, Chief Engineer.

Myriam Guzman Rodriguez, Program & Production Director.

**WECN BPCT-890125KH GRANTED: 5/31/89**



© 2007 Warren Communications News

**Yesenia Viwain, Traffic Manager.**

**Rates:** On request.

**City of License:** Naranjito. **Station DMA:** Puerto Rico. **Rank:** 0.

**Nielsen Data:** Not available.

**WKPV**  
**Ch. 20**  
**(Satellite of WJPX, San Juan)**

**Network Service:** IND.

**Licensee:** S & E Network Inc., c/o LIN Television Corp., 4 Richmond Square, Suite 200, Providence, RI 02906.

**Studio:** Hippodromo el Comadante, Canovanas, PR 00729.

**Mailing Address:** Box 10001, Canovanas, PR 00729.

**Phone:** 787-722-2424. **Fax:** 787-256-0320.

**Technical Facilities:** Channel No. 20 (506-512 MHz). Authorized power: 100-kw max. visual, 10-kw aural. Antenna: 849-ft above av. terrain, 105-ft. above ground, 2073-ft. above sea level.

Latitude	18°	04'	46"
Longitude	66°	44'	43"

**Transmitter:** 2-mi. N 315 degrees T, E of Penuelas.

**Digital Facilities:** Channel No. 19 (500-506 MHz). Power: 700-kw max. visual, aural. Antenna: 883-ft above av. terrain, 102-ft. above ground, 2136-ft. above sea level.

Latitude	18°	04'	49"
Longitude	66°	44'	53"

**FCC Digital File Number:** BPCDT-990719KI. Granted: April 13, 2004.

**Note:** Latitude and longitude coordinates shown are based on the North American Datum of 1927 (NAD 27) as currently required by the Mass Media Bureau of the FCC.

**News Service:** AP.

**Ownership:** LIN TV Corp. (Group Owner).

**Began Operation:** August 6, 1985.

**Represented (legal):** Morrison & Foerster LLP.

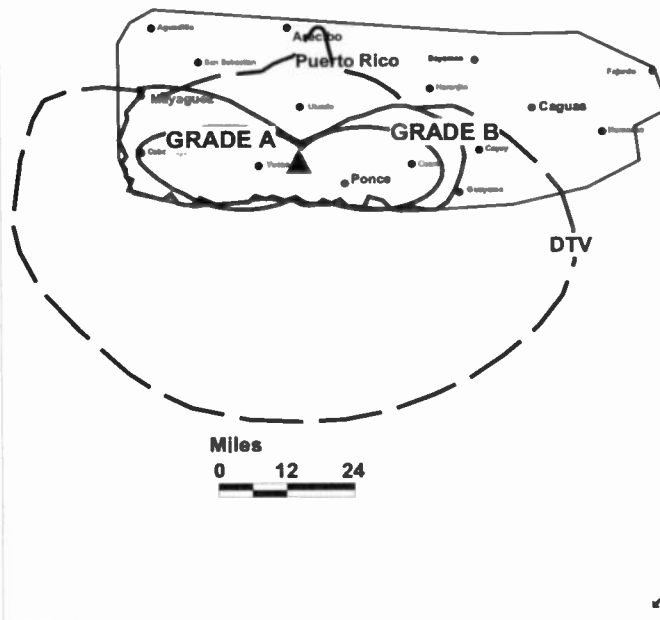
**Represented (engineering):** duTreil, Lundin & Rackley Inc.

**Personnel:**

Jose Ramos, President & General Manager.

Enrique Cruz, Executive Vice President & News Director.

WKPV BMPCT-851217KE GRANTED: 3/10/86



© 2007 Warren Communications News

Jonathan Garcia, Vice President, Sales & Marketing.

Highest 30 Sec. Rate: \$160.

City of License: Ponce. Station DMA: Puerto Rico. Rank: 0.

Nielsen Data: Not available.

**WKPV-DT**

**Ch. 19**

**Network Service:** IND.

**Grantee:** S & E Network Inc., c/o LIN Television Corp., 4 Richmond Square, Suite 200, Providence, RI 02906.

**Studio:** Hipodromo el Commdante, Canovanas, PR 00729.

**Mailing Address:** Box 10001, Canovanas, PR 00729.

**Phone:** 787-722-2424; 561-659-4754. **Fax:** 787-256-0320.

**Technical Facilities:** Channel No. 19 (500-506 MHz). Authorized power: 700-kw max. visual, aural. Antenna: 883-ft above av. terrain, 102-ft. above ground, 2136-ft. above sea level.

Latitude	18°	04'	49"
Longitude	66°	44'	53"

**Transmitter:** 1.7-mi. NW of intersection of Rtes. 132 & 386, N of Santo Domingo, Penuelas.

**Note:** Latitude and longitude coordinates shown are based on the North American Datum of 1927 (NAD 27) as currently required by the Mass Media Bureau of the FCC.

**Ownership:** LIN TV Corp. (Group Owner).

**Began Operation:** Station operating under Special Temporary Authority at 50-kw max. visual; no on-air date

**Personnel:**

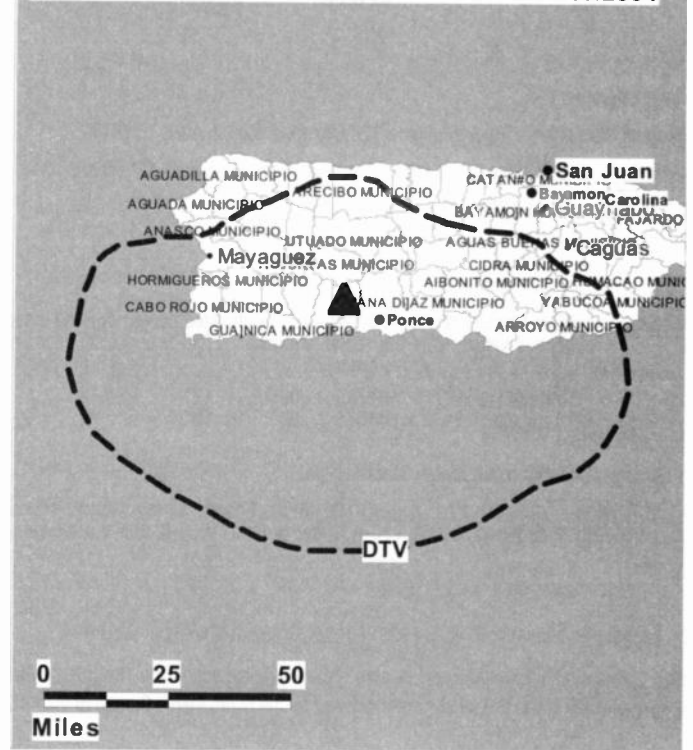
Jose Ramos, President & General Manager.

Enrique Cruz, Executive Vice President & News Director.

Jonathan Garcia, Vice President, Sales & Marketing.

**City of License:** Ponce. **Station DMA:** Puerto Rico. **Rank:** 0.

**WKPV-DT BMPCDT-20040318ABY GRANTED: 4/13/2004**



© 2007 Warren Communications News

Nielsen Data: Not available.



**WSTE**  
**Ch. 7**

**Network Service:** IND.

**Licensee:** Siete Grande Television Inc., 120 Olympus Way, Jupiter, FL 33477.

**Studio:** St. 3, Stop 8, Smallwood Bldg., Puerta de Tierra, San Juan, PR 00902.

**Mailing Address:** Box 15096, San Juan, PR 00902.

**Phone:** 787-724-7777. **Fax:** 787-725-5870.

**E-mail:** mnegron@supersiete.com

**Technical Facilities:** Channel No. 7 (174-180 MHz). Authorized power: 186-kw max. & 166-kw horizontal visual, 22.4-kw aural. Antenna: 2710-ft above av. terrain, 440-ft. above ground, 4377-ft. above sea level.

Latitude	18°	09'	17"
Longitude	66°	33'	16"

**Transmitter:** Cerro Maravilla, 5-mi. SE of Jayuya.

**Digital Facilities:** Channel No. 8 (180-186 MHz). Power: 50-kw visual, aural. Antenna: 289-ft above av. terrain, 220-ft. above ground, 1059-ft. above sea level.

Latitude	18°	02'	52"
Longitude	66°	39'	16"

**FCC Digital File Number:** BPCDT-19991101AJI. Granted: November 02, 2004.

**Note:** Latitude and longitude coordinates shown are based on the North American Datum of 1927 (NAD 27) as currently required by the Mass Media Bureau of the FCC.

**Satellite Earth Stations:** Transmitter RCA; Gardiner, 13-meter; Avantek, 13-meter; Gardiner, Avcom receivers.

**Ownership:** Siete Grande Television Inc. (Group Owner).

**Began Operation:** February 2, 1958.

**Represented (legal):** Verner, Liipfert, Bernhard, McPherson & Hand,.

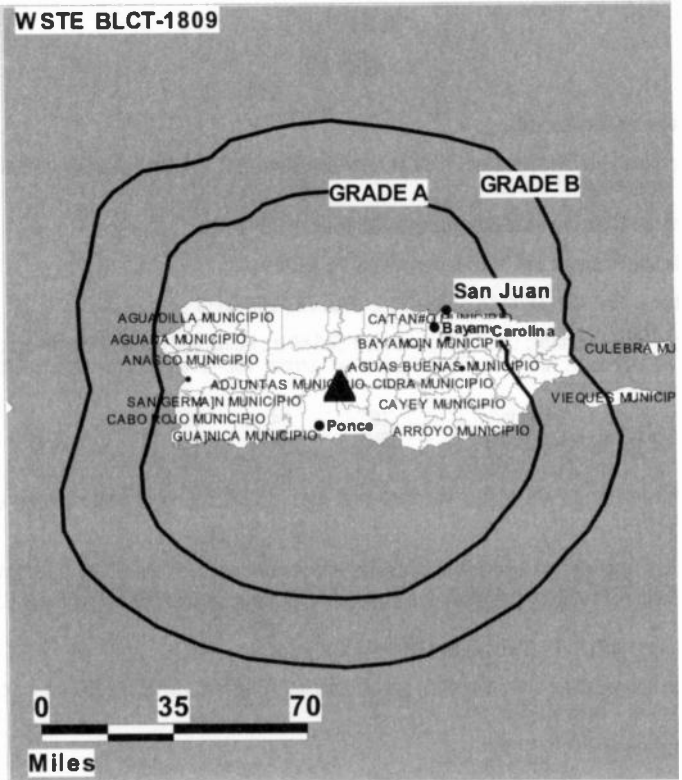
**Personnel:**

**Wanda Costanzo,** General Manager.

**Modesto Delgado,** Chief Engineer.

**Felix D. Roman,** Controller.

**WSTE BLCT-1809**



© 2007 Warren Communications News

**Lourdes Iglesias,** Traffic Manager.

**Rates:** On request.

**City of License:** Ponce. **Station DMA:** Puerto Rico. **Rank:** 0.

**Nielsen Data:** Not available.

**WSUR-DT**

**Ch. 43**

**Network Service:** UNV.

**Licensee:** WLI/WSUR License Partnership GP, 1999 Avenue of the Stars, Suite 3050, Los Angeles, CA 90067.

**Mailing Address:** Box 10000, San Juan, PR 00908-1000.

**Phone:** 787-724-1111.

**Technical Facilities:** Channel No. 43 (644-650 MHz). Authorized power: 68-kw max. visual. Antenna: 2707-ft above av. terrain, 161-ft. above ground, 4426-ft. above sea level.

Latitude	18°	10'	009"
Longitude	66°	34'	36"

**Note:** Latitude and longitude coordinates shown are based on the North American Datum of 1927 (NAD 27) as currently required by the Mass Media Bureau of the FCC.

**Ownership:** Univision Communications Inc. (Group Owner).

**Represented (legal):** Pillsbury Winthrop Shaw Pittman LLP.

**Personnel:**

Larry Sands, General Manager.

Modesto Delgado, Operations Manager.

Carlos Pagan, General Sales Manager.

Jose Morales, News Director.

Andres Diaz, Chief Engineer.

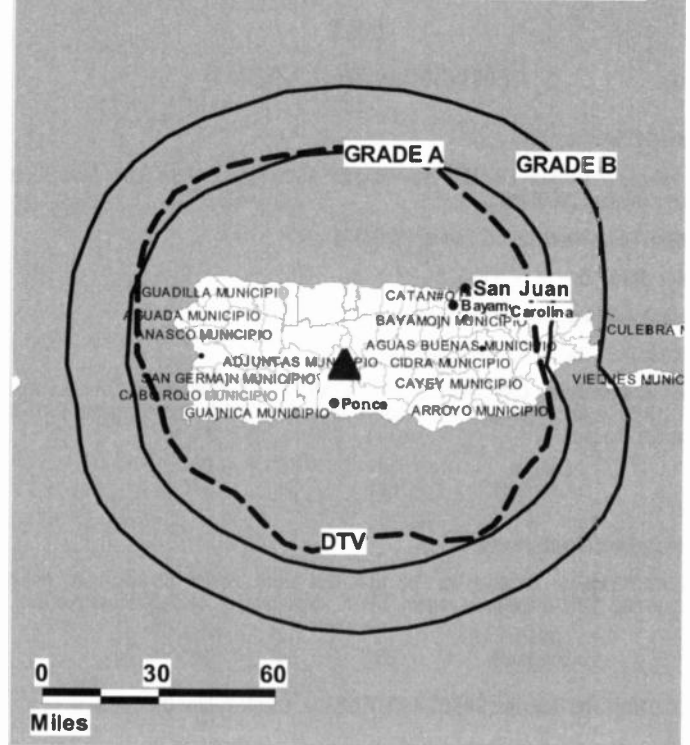
Jorge Pietri, Business Manager.

Jessica Rodriguez, Program Director.

Gerardo Oliveras, Promotion Manager.

Manuel Santiago, Production Manager.

**WSUR-DT BMPCDT-20030207ACR GRANTED: 6/6/2003**



© 2007 Warren Communications News

Nancy Guzman, Traffic Manager.

City of License: Ponce. Station DMA: Puerto Rico. Rank: 0.

Nielsen Data: Not available.

**WSUR-TV**  
**Ch. 9**  
**(Satellite of WLII, Caguas)**

**Network Service:** UNV.

**Licensee:** WLII/WSUR License Partnership GP, 1999 Avenue of the Stars, Suite 3050, Los Angeles, CA 90067.

**Studio:** Lolita Tizol, No. 47, Ponce, PR 00731.

**Sales Office:** One St. 3, San Juan, PR 00901-2436.

**Mailing Address:** Box 10000, San Juan, PR 00908-1000.

**Phone:** 787-724-1111. **Fax:** 787-722-4838.

**Technical Facilities:** Channel No. 9 (186-192 MHz). Authorized power: 178-kw visual, 7.24-kw aural. Antenna: 2812-ft above av. terrain, 266-ft. above ground, 4531-ft. above sea level.

Latitude	18°	10'	09"
Longitude	66°	34'	37"

**Transmitter:** Mount Jayuya.

**Digital Facilities:** Channel No. 43 (644-650 MHz). Power: 68-kw max. visual. Antenna: 2707-ft above av. terrain, 161-ft. above ground, 4426-ft. above sea level.

Latitude	18°	10'	009"
Longitude	66°	34'	36"

**FCC Digital File Number:** BPCDT-19991028ACZ. Granted: June 06, 2003.

**Note:** Latitude and longitude coordinates shown are based on the North American Datum of 1927 (NAD 27) as currently required by the Mass Media Bureau of the FCC.

**News Service:** AP.

**Ownership:** Univision Communications Inc. (Group Owner).

**Began Operation:** February 20, 1958. Sale to Broadcasting Media Partners Inc. pends. Transfer of control to present owner by Raycom Media Inc. approved by FCC May 23, 2005. Transfer to Univision Communications Inc. by Raycom Media Inc. approved by FCC August 20, 2001, but sale never consummated. Sale to Raycom Media Inc. by Milton S. Maltz approved by FCC August 13, 1998.

**Represented (sales):** Pillsbury Winthrop Shaw Pittman LLP.

**Personnel:**

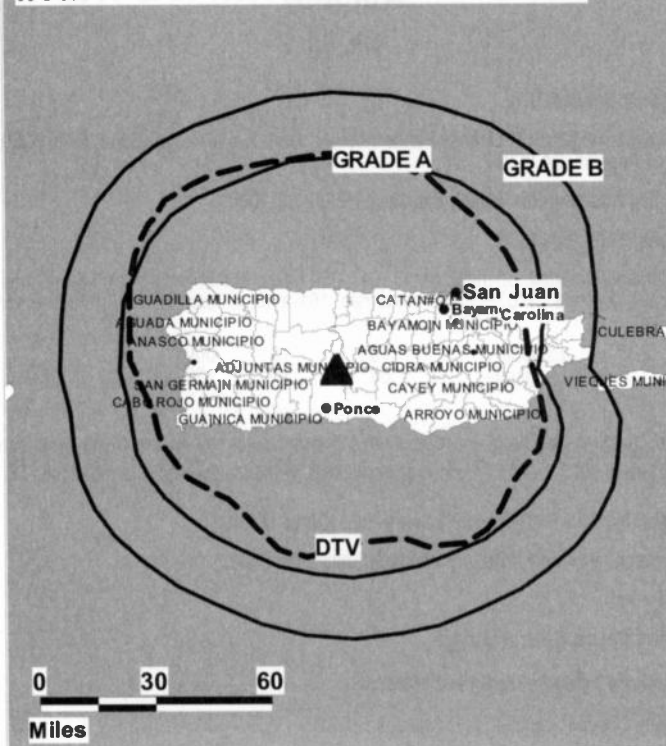
**Larry Sands,** General Manager.

**Modesto Delgado,** Operations Manager.

**Carios Pagan,** General Sales Manager.

**Jose Morales,** News Director.

WSUR-TV BPCT-19930421KF GRANTED: 7/23/1993



© 2007 Warren Communications News

**Andres Diaz,** Chief Engineer.

**Jorge Pietri,** Business Manager.

**Jesica Rodriguez,** Program Director.

**Gerardo Oliveras,** Promotion Manager.

**Manuel Santiago,** Production Manager.

**Nancy Guzman,** Traffic Manager.

**Rates:** On request.

**City of License:** Ponce. **Station DMA:** Puerto Rico. **Rank:** 0.

**Nielsen Data:** Not available.

**WTIN**  
**Ch. 14**  
**(Satellite of WAPA-TV, San Juan)**

**Network Service:** IND.

**Licensee:** Telecentro of Puerto Rico LLC, 4 Richmond Square, Suite 200, Providence, RI 02906.

**Studio:** State Rd. 19, km 0.5, San Juan, PR 00057.

**Mailing Address:** 10th St., B-19, Valpariso, Toa Baja, PR 00949.

**Phone:** 787-848-5250.

**Web Site:** <http://telecentropr.com>

**Technical Facilities:** Channel No. 14 (470-476 MHz). Authorized power: 1074-kw max. visual. Antenna: 2825-ft above av. terrain, 236-ft. above ground, 4505-ft. above sea level.

Latitude	18°	10'	11"
Longitude	66°	34'	38"

**Transmitter:** Mount Jayuya, Jayuya.

**Digital Facilities:** Channel No. 15 (476-482 MHz). Power: 380.2-kw max. visual, aural. Antenna: 2753-ft above av. terrain, 141-ft. above ground, 4439-ft. above sea level.

Latitude	18°	10'	10"
Longitude	66°	34'	36"

**FCC Digital File Number:** BPCDT-19991101ADR. Granted: October 29, 2004.

**Note:** Latitude and longitude coordinates shown are based on the North American Datum of 1927 (NAD 27) as currently required by the Mass Media Bureau of the FCC.

**Ownership:** LIN TV Corp. (Group Owner).

**Began Operation:** December 27, 1985. Sale to present owner by Laura Nicolau approved by FCC April 27, 2004.

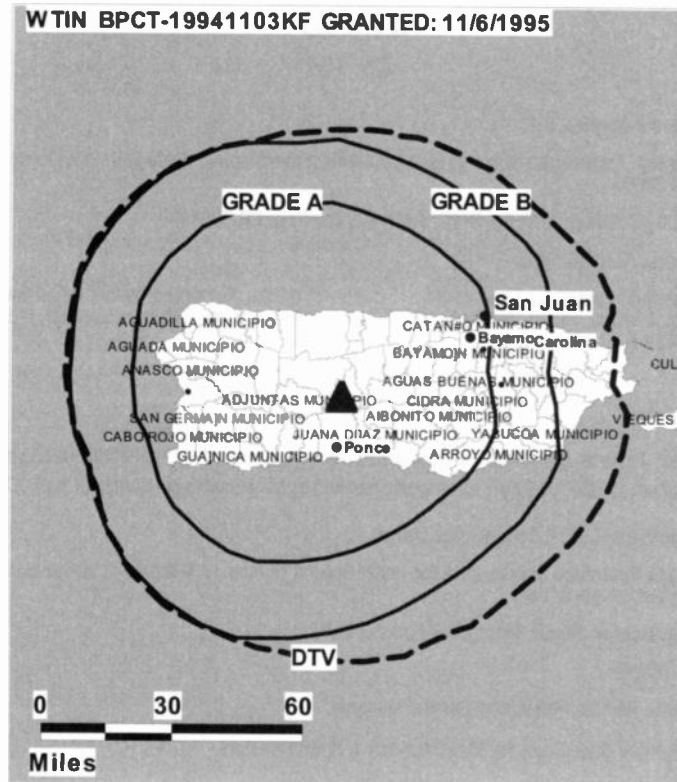
**Represented (legal):** Morrison & Foerster LLP.

**Personnel:**

Jose Ramos, President & General Manager.

Enrique Cruz, Executive Vice President & News Director.

**WTIN BPCT-19941103KF GRANTED: 11/6/1995**



© 2007 Warren Communications News

**Jonathan Garcia, Vice President, Sales & Marketing.**

**Jose Guerra, Chief Engineer.**

**Rates:** On request.

**City of License:** Ponce. **Station DMA:** Puerto Rico. **Rank:** 0.

**Nielsen Data:** Not available.

**WTIN-DT**  
**Ch. 15**

**Network Service:** IND.

**Grantee:** Telecentro of Puerto Rico LLC, 4 Richmond Square, Suite 200, Providence, RI 02906.

**Mailing Address:** 10th St., B-19, Valpariso, Toa Baja, PR 00949.

**Phone:** 787-848-5250.

**Technical Facilities:** Channel No. 15 (476-482 MHz). Authorized power: 380.2-kw max. visual, aural. Antenna: 2753-ft above av. terrain, 141-ft. above ground, 4439-ft. above sea level.

Latitude	18°	10'	10"
Longitude	66°	34'	36"

**Note:** Latitude and longitude coordinates shown are based on the North American Datum of 1927 (NAD 27) as currently required by the Mass Media Bureau of the FCC.

**Ownership:** LIN TV Corp. (Group Owner).

**Began Operation:** Station operating under Special Temporary Authority at 50-kw max. visual; no on-air date

**Represented (legal):** Morrison & Foerster LLP.

**Personnel:**

Jose Ramos, President & General Manager.

Enrique Cruz, Executive Vice President & News Director.

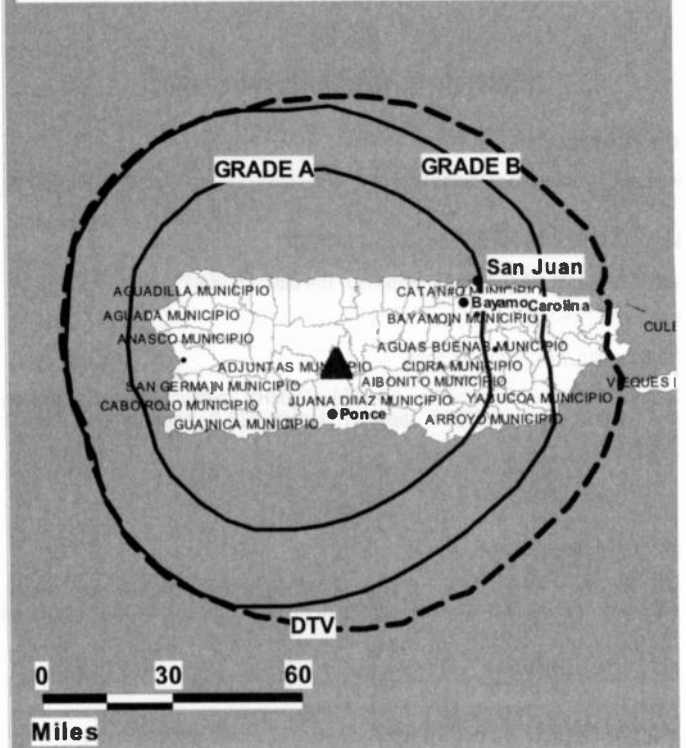
Jonathan Garcia, Vice President, Sales & Marketing.

Jose Guerra, Chief Engineer.

**City of License:** Ponce. **Station DMA:** Puerto Rico. **Rank:** 0.

**Nielsen Data:** Not available.

WTIN-DT BMPCDT-20040803ABE GRANTED: 10/29/2004



© 2007 Warren Communications News

**Puerto Rico — Ponce**

**WVOZ-DT**

**Ch. 47**

**Grantee:** International Broadcasting Corp., Calle Bori 1554, Urb. Antonsanti, San Juan, PR 00927-6113.

**Mailing Address:** Urb. Antonsanti, Calle Bori 1554, San Juan, PR 00927.

**Phone:** 787-274-1800.

**Technical Facilities:** Channel No. 47 (668-674 MHz). Authorized power: 50.1-kw max. visual. Antenna: 810-ft above av. terrain, 98-ft. above ground, 2034-ft. above sea level.

Latitude	18°	04'	50"
Longitude	66°	44'	50"

**Note:** Latitude and longitude coordinates shown are based on the North American Datum of 1927 (NAD 27) as currently required by the Mass Media Bureau of the FCC.

**Ownership:** Pedro Roman Collazo (Group Owner).

**Began Operation:** Station operating under Special Temporary Authority at 1.08-kw max. visual; no on-air date

**Personnel:**

**Pedro Roman Collazo**, President.

**Magverita Nacario**, General Manager.

**Rey Moreira**, Chief Engineer.

**City of License:** Ponce. **Station DMA:** Puerto Rico. **Rank:** 0.

**Nielsen Data:** Not available.

**WVOZ-TV**

**Ch. 48**

**Licensee:** International Broadcasting Corp., Calle Bori 1554, Urb. Antonsanti, San Juan, PR 00927-6113.

**Mailing Address:** Calle Bori 1554, Urb. Antonsanti, San Juan, PR 00927.

**Phone:** 787-274-1800; 787-281-9758.

**Technical Facilities:** Channel No. 48 (674-680 MHz). Authorized power: 100-kw max. visual, 10-kw aural. Antenna: 858-ft above av. terrain, 126-ft. above ground, 2095-ft. above sea level.

Latitude	18°	04'	46"
Longitude	66°	44'	43"

**Transmitter:** 2-mi. due N 315 degrees E of Penuelas.

**Digital Facilities:** Channel No. 47 (668-674 MHz). Power: 50.1-kw max. visual. Antenna: 810-ft above av. terrain, 98-ft. above ground, 2034-ft. above sea level.

Latitude	18°	04'	50"
Longitude	66°	44'	50"

**FCC Digital File Number:** BPCDT-20000501AFT. Granted: July 16, 2001.

**Note:** Latitude and longitude coordinates shown are based on the North American Datum of 1927 (NAD 27) as currently required by the Mass Media Bureau of the FCC.

**Ownership:** Pedro Roman Collazo (Group Owner).

**Began Operation:** Sale to Esperanza Television LLC (William S. Reyner) approved by FCC July 23, 2001 but never consummated.

**Represented (legal):** Baraff, Koerner & Olander PC.

**Represented (engineering):** Hector Nicolau.

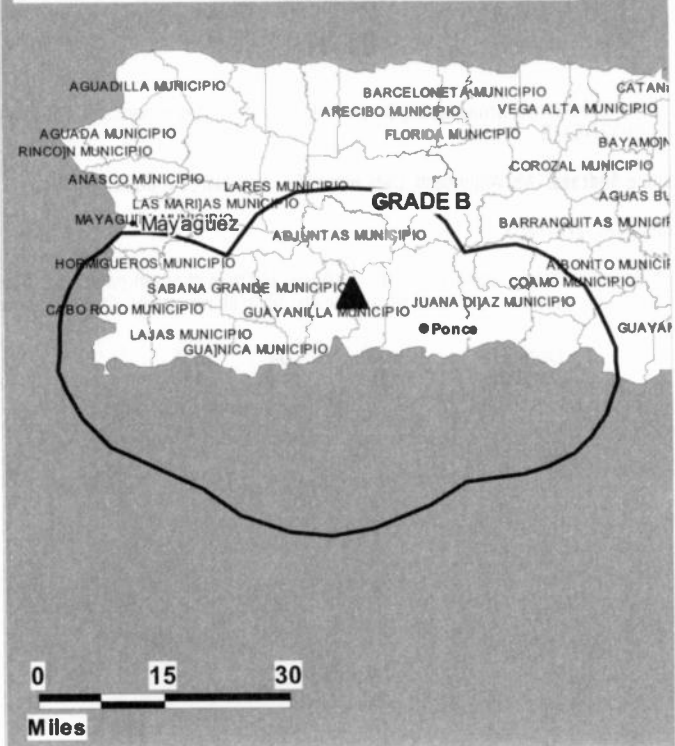
**Personnel:**

**Pedro Roman Collazo, President.**

**Magverita Nacario, General Manager.**

**Rey Moreira, Chief Engineer.**

**WVOZ-TV BPCT-19860206KI GRANTED: 6/27/1986**



© 2007 Warren Communications News

**City of License:** Ponce. **Station DMA:** Puerto Rico. **Rank:** 0.

**Nielsen Data:** Not available.

**WAPA-DT**  
**Ch. 27**

**Network Service:** IND.

**Licensee:** Televiscentro of Puerto Rico LLC, Box 362050, San Juan, PR 00936-2050.

**Mailing Address:** Box 362050, San Juan, PR 00936-2050.

**Phone:** 787-792-4444. **Fax:** 787-782-7825.

**Web Site:** <http://www.televiscentropr.com>

**Technical Facilities:** Channel No. 27 (548-554 MHz). Authorized power: 1000-kw max. visual. Antenna: 2605-ft above av. terrain, 787-ft. above ground, 3743-ft. above sea level.

Latitude	18°	06'	42"
Longitude	66°	03'	05"

**Note:** Latitude and longitude coordinates shown are based on the North American Datum of 1927 (NAD 27) as currently required by the Mass Media Bureau of the FCC.

**Ownership:** LIN TV Corp. (Group Owner).

**Began Operation:** Station operating; no on-air date.

**Represented (sales):** Blair Television.

**Personnel:**

Jose Ramos, President & General Manager.

Enrique Cruz, Executive Vice President & News Director.

Jonathan Garcia, Vice President, Sales & Marketing.

Jose Guerra, Vice President, Engineering.

Margarita Millan, Vice President, Programming & Promotion.


Maggie Alonso, Vice President, Production.

Maria Rodriguez, Station Manager.

Carmen Roman, Sales Director.

Sylvia Cintron, Sales Director.

WAPA-DT BPCDT-19991027ABH GRANTED: 10/11/2001



Gurin Belgodere, Public Affairs Director.

**City of License:** San Juan. **Station OMA:** Puerto Rico. **Rank:** 0.

**Nielsen Data:** Not available.



**WAPA-TV**

**Ch. 4**

**(Operates satellites WTIN, Ponce; WNJX-TV, Mayaguez)**

**Network Service:** IND.

**Licensee:** Televiscentro of Puerto Rico LLC, Box 362050, San Juan, PR 00936-2050.

**Studio:** State Rd. 19, km 0.5, San Juan, PR 00657.

**Mailing Address:** Box 362050, San Juan, PR 00936-2050.

**Phone:** 787-792-4444. **Fax:** 787-782-7825.

**Web Site:** <http://www.televiscentropr.com>

**Technical Facilities:** Channel No. 4 (66-72 MHz). Authorized power: 53.7-kw visual, 8.1-kw aural. Antenna: 2863-ft above av. terrain, 1046-ft. above ground, 4002-ft. above sea level.

Latitude	18°	06'	42"
Longitude	66°	03'	05"

**Transmitter:** Cerro La Santa, 21-mi. S of San Juan.

**Digital Facilities:** Channel No. 27 (548-554 MHz). Power: 1000-kw max. visual. Antenna: 2605-ft above av. terrain, 787-ft. above ground, 3743-ft. above sea level.

Latitude	18°	06'	42"
Longitude	66°	03'	05"

**FCC Digital File Number:** BPCDT-19991027ABH. Granted: October 11, 2001.

**Note:** Latitude and longitude coordinates shown are based on the North American Datum of 1927 (NAD 27) as currently required by the Mass Media Bureau of the FCC.

**Satellite Earth Station:** Transmitter NEC; Harris, 13-meter; Harris receivers.

**News Service:** CNN Newsource.

**Ownership:** LIN TV Corp. (Group Owner).

**Began Operation:** March 5, 1954.

**Represented (engineering):** duTreil, Lundin & Rackley Inc.

**Represented (legal):** Morrison & Foerster LLP.

**Represented (engineering):** John F. X. Browne & Associates PC.

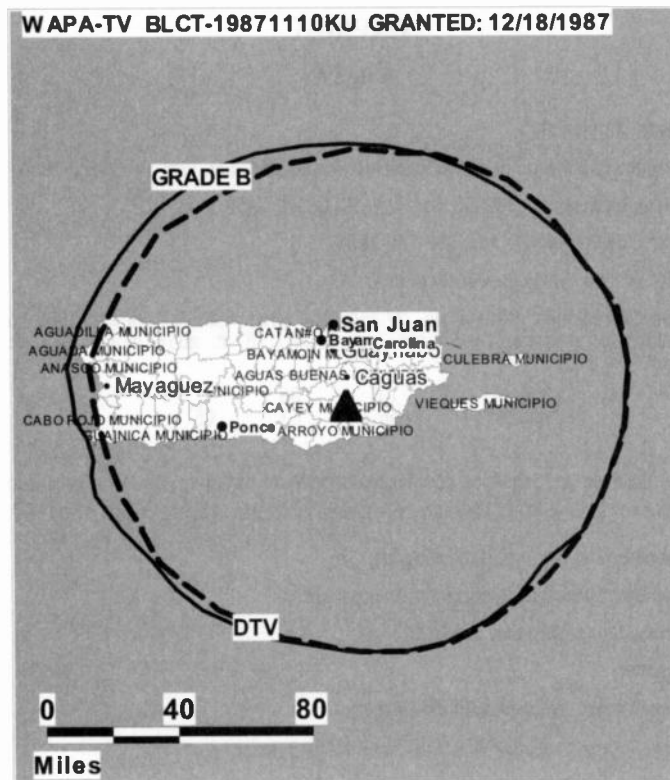
**Personnel:**

**Jose Ramos,** President & General Manager.

**Enrique Cruz,** Executive Vice President & News Director.

**Jonathan Garcia,** Vice President, Sales & Marketing.

**Jose Guerra,** Vice President, Engineering.



© 2007 Warren Communications News

**Margarita Millan,** Vice President, Programming & Promotion.

**Maggie Alonso,** Vice President, Production.

**Maria Rodriguez,** Station Manager.

**Carmen Roman,** Sales Director.

**Sylvia Cintron,** Sales Director.

**Gurin Belgodere,** Public Affairs Director.

**Highest 30 Sec. Rate:** \$3500.

**City of License:** San Juan. **Station DMA:** Puerto Rico. **Rank:** 0.

**Nielsen Data:** Not available.

**Puerto Rico — San Juan**

**WJPX**

**Ch. 24**

**(Operates satellites WIRS, Yauco; WKPV, Ponce; WJWN-TV, San Sebastian)**

**Network Service:** IND.

**Licensee:** S & E Network Inc., c/o LIN Television Corp., 4 Richmond Square, Suite 200, Providence, RI 02906.

**Studio:** El Comandante, Race Track Bldg., Canovanas, PR 00729.

**Studio cont'd.:** Row No. 3, km 15.3, Canovanas, PR 00729.

**Mailing Address:** Box 10001, Canovanas, PR 00729.

**Phone:** 787-722-2424. **Fax:** 787-256-0320.

**Technical Facilities:** Channel No. 24 (530-536 MHz). Authorized power: 676-kw max. visual. Antenna: 1909-ft above av. terrain, 220-ft. above ground, 2618-ft. above sea level.

Latitude	18°	16'	45"
Longitude	65°	51'	14"

**Transmitter:** 0.5-mi. E of State Rd. 186 in Cubuy Barrio.

**Digital Facilities:** Channel No. 21 (512-518 MHz). Power: 1000-kw max. visual, aural. Antenna: 1850-ft above av. terrain, 160-ft. above ground, 2558-ft. above sea level.

Latitude	18°	16'	45"
Longitude	65°	51'	14"

**FCC Digital File Number:** BPCDT-990719KH. Granted: May 10, 2006.

**Note:** Latitude and longitude coordinates shown are based on the North American Datum of 1927 (NAD 27) as currently required by the Mass Media Bureau of the FCC.

**News Service:** AP.

**Ownership:** LIN TV Corp. (Group Owner).

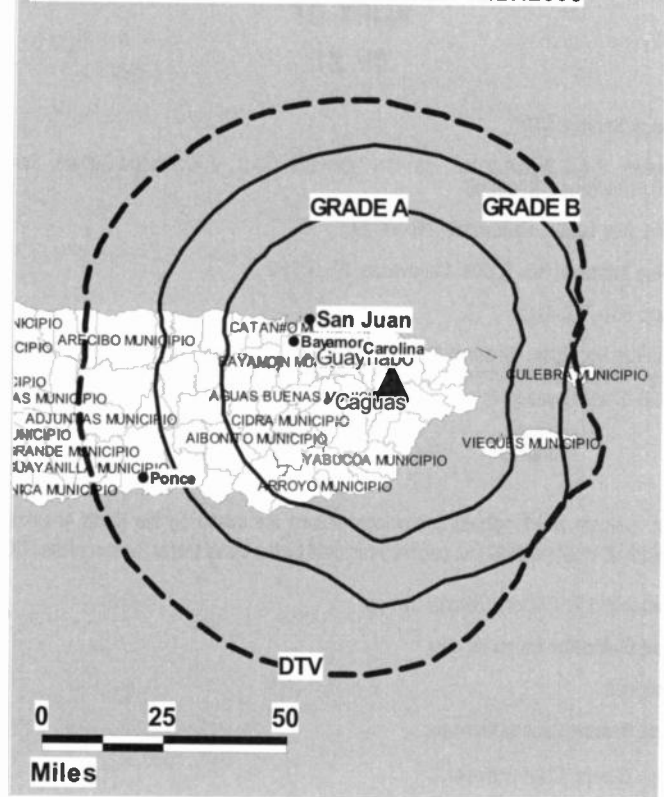
**Began Operation:** February 15, 1987.

**Represented (legal):** Dow, Lohnes & Albertson PLLC.

**Represented (engineering):** Kessler & Gehman Associates Inc.

**Personnel:**

WJPX BPCT-20000821ABY GRANTED: 12/27/2000



**Jose Ramos, General Manager.**

**Jose Guerra, Chief Engineer.**

**Rates:** On request.

**City of License:** San Juan. **Station DMA:** Puerto Rico. **Rank:** 0.

**Nielsen Data:** Not available.

**WJPX-DT**

**Ch. 21**

**Network Service:** IND.

**Licensee:** S & E Network Inc., c/o LIN Television Corp., 4 Richmond Square, Suite 200, Providence, RI 02906.

**Studio:** Box 10001, Canovanas, PR 00729.

**Mailing Address:** Box 10001, Canovanas, PR 00729.

**Phone:** 561-776-4122.

**Technical Facilities:** Channel No. 21 (512-518 MHz). Authorized power: 1000-kw max. visual, aural. Antenna: 1850-ft above av. terrain, 160-ft. above ground, 2558-ft. above sea level.

Latitude	18°	16'	45"
Longitude	65°	51'	14"

**Note:** Latitude and longitude coordinates shown are based on the North American Datum of 1927 (NAD 27) as currently required by the Mass Media Bureau of the FCC.

**Ownership:** LIN TV Corp. (Group Owner).

**Began Operation:** No on-air date

**Personnel:**

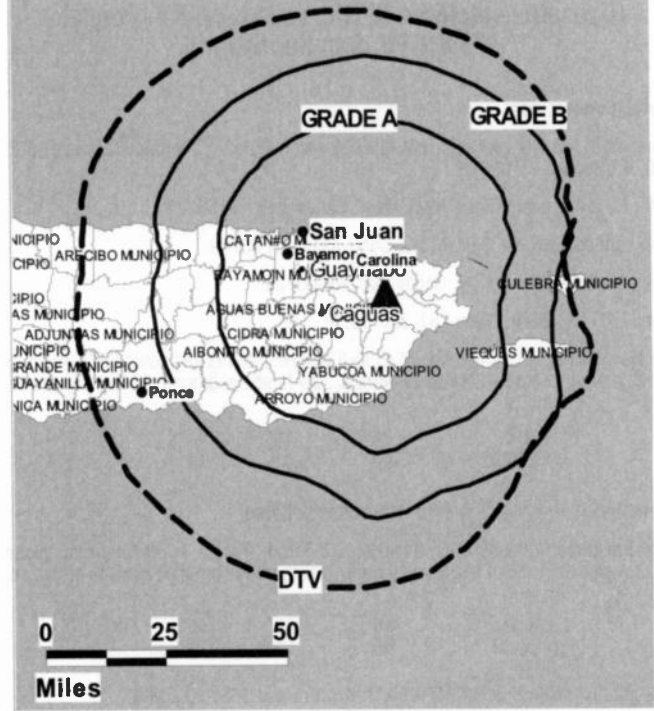
Jose Ramos, General Manager.

Jose Guerra, Chief Engineer.

**City of License:** San Juan. **Station DMA:** Puerto Rico. **Rank:** 0.

**Nielsen Data:** Not available.

WJPX-DT BMPCDT-20060418AEK GRANTED: 5/10/2006



© 2007 Warren Communications News

**WKAQ-DT**

**Ch. 28**

**Network Service:** TMO.

**Licensee:** Telemundo of Puerto Rico, c/o NBC Inc., 1299 Pennsylvania Ave. NW, Washington, DC 20004.

**Studio:** 383 Roosevelt Ave., Hato Rey, PR 00918.

**Mailing Address:** 2290 W. 8th Ave., Hialeah, FL 33010.

**Phone:** 305-889-7989; 787-758-2222. **Fax:** 787-641-2182.

**Web Site:** <http://www.telemundopr.com>

**Technical Facilities:** Channel No. 28 (554-560 MHz). Authorized power: 924-kw max. visual. Antenna: 2710-ft above av. terrain, 930-ft. above ground.

Latitude	18°	06'	55"
Longitude	66°	03'	11"

**Note:** Latitude and longitude coordinates shown are based on the North American Datum of 1927 (NAD 27) as currently required by the Mass Media Bureau of the FCC.

**Ownership:** NBC Universal (Group Owner).

**Personnel:**

**Luis Roldan,** General Manager.

**Ruben Roman,** News Director.

**Jose Medina,** Chief Engineer.

**Sonia I. Melendez,** Vice President, Finance.

**Ileana Santiago,** Program Director.

**Francisco Priegues,** Marketing Manager.

**Awilda Rivera,** Traffic Manager.

**City of License:** San Juan. **Station DMA:** Puerto Rico. **Rank:** 0.

**Nielsen Data:** Not available.

**WKAQ-TV**

**Ch. 2**

**Network Service:** TMO.

**Licensee:** Telemundo of Puerto Rico, c/o NBC Inc., 1299 Pennsylvania Ave. NW, Washington, DC 20004.

**Studio:** 383 Roosevelt Ave., Hato Rey, PR 00918.

**Mailing Address:** 2290 W. 8th Ave., Hialeah, FL 33010.

**Phone:** 305-889-7989; 787-758-2222. **Fax:** 787-641-2182.

**Web Site:** <http://www.telemundopr.com>

**Technical Facilities:** Channel No. 2 (54-60 MHz). Authorized power: 55-kw visual. Antenna: 2825-ft above av. terrain, 1047-ft. above ground, 3999-ft. above sea level.

Latitude	18°	06'	54"
Longitude	66°	03'	10"

**Transmitter:** La Santa Peak, Cerro La Santa, Cayey.

**Digital Facilities:** Channel No. 28 (554-560 MHz). Power: 924-kw max. visual. Antenna: 2710-ft above av. terrain, 930-ft. above ground.

Latitude	18°	06'	55"
Longitude	66°	03'	11"

**FCC Digital File Number:** BMPCDT-20010403ABS. Granted: August 13, 2001.

**Note:** Latitude and longitude coordinates shown are based on the North American Datum of 1927 (NAD 27) as currently required by the Mass Media Bureau of the FCC.

**Satellite Earth Station:** Transmitter NEC; Harris, 13-meter C-band; Harris receivers.

**News Services:** UPI, CNN Newsource.

**Ownership:** NBC Universal (Group Owner).

**Began Operation:** March 28, 1954.

**Represented (sales):** Telemundo Network Sales.

**Represented (legal):** Covington & Burling.

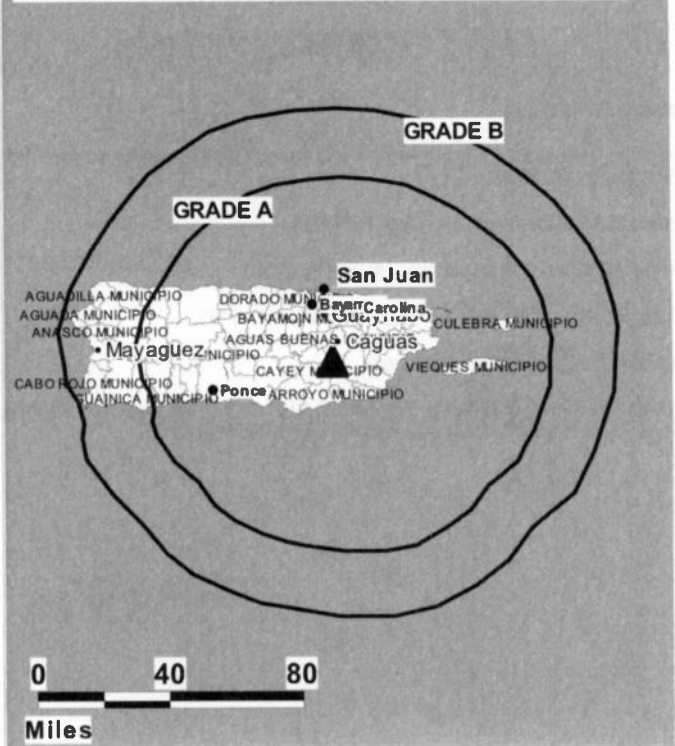
**Personnel:**

**Luis Roldan**, General Manager.

**Ruben Roman**, News Director.

**Jose Medina**, Chief Engineer.

**WKAQ-TV BMLCT-20010404ABN GRANTED: 4/12/2002**



© 2007 Warren Communications News

**Sonia I. Melendez**, Vice President, Finance.

**Ileana Santiago**, Program Director.

**Francisco Priegues**, Marketing Manager.

**Awilda Rivera**, Traffic Manager.

**Rates:** On request.

**City of License:** San Juan. **Station DMA:** Puerto Rico. **Rank:** 0.

**Nielsen Data:** Not available.

# WSJU-DT

## Ch. 31

**Network Service:** IND.

**Grantee:** Aerco Broadcasting Corp., 1508 Calle Bori, Urb Antonsanti, San Juan, PR 00927.

**Mailing Address:** 1554 Calle Bori, Urb. Antonsanil, San Juan, PR 00927.

**Phone:** 809-752-1800.

**Technical Facilities:** Channel No. 31 (572-578 MHz). Authorized power: 66-kw max. visual, aural. Antenna: 876-ft above av. terrain, 105-ft. above ground, 1581-ft. above sea level.

Latitude	18°	16'	30"
Longitude	66°	05'	36"

**Note:** Latitude and longitude coordinates shown are based on the North American Datum of 1927 (NAD 27) as currently required by the Mass Media Bureau of the FCC.

**Ownership:** Aerco Broadcasting Corp. (Group Owner).

**Began Operation:** Station operating under Special Temporary Authority at 5.45-kw max. visual; no on-air date

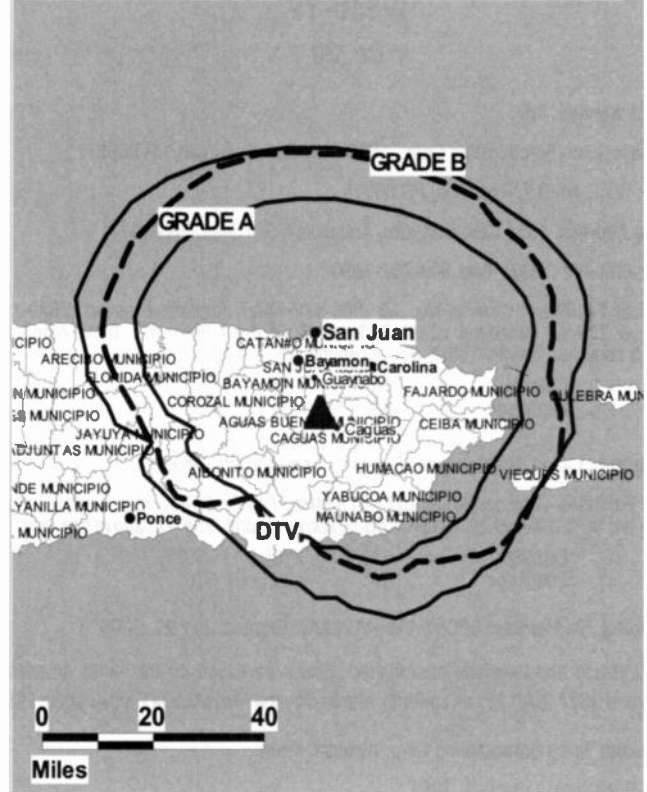
**Personnel:**

Luz Alvarez, General Manager.

**City of License:** San Juan. **Station DMA:** Puerto Rico. **Rank:** 0.

**Nielsen Data:** Not available.

WSJU-DT BMPCDT-20060628ACE GRANTED: 7/25/2006



© 2007 Warren Communications News

**WSJU-TV**

**Ch. 30**

**Network Service:** IND.

**Licensee:** Aerco Broadcasting Corp., 1508 Calle Bori, San Juan, PR 00927.

**Studio:** RD 2, km 9.2, Bayamon, PR 00918.

**Mailing Address:** 1554 Calle Bori, Urb. Antonsanil, San Juan, PR 00927.

**Phone:** 809-752-1800. **Fax:** 809-752-7690.

**Technical Facilities:** Channel No. 30 (566-572 MHz). Authorized power: 2630-kw max. & 288-kw horizontal visual, 263-kw & 28.8-kw horizontal aural. Antenna: 942-ft above av. terrain, 196-ft. above ground, 1672-ft. above sea level.

Latitude	18°	16'	30"
Longitude	66°	05'	36"

**Transmitter:** 1.4-mi. N, 30 degrees E directly from Aguas Buenas.

**Digital Facilities:** Channel No. 31 (572-578 MHz). Power: 66-kw max. visual, aural. Antenna: 876-ft above av. terrain, 105-ft. above ground, 1581-ft. above sea level.

Latitude	18°	16'	30"
Longitude	66°	05'	36"

**FCC Digital File Number:** BPCDT-19991122AAZ. Granted: July 25, 2006.

**Note:** Latitude and longitude coordinates shown are based on the North American Datum of 1927 (NAD 27) as currently required by the Mass Media Bureau of the FCC.

**Ownership:** Aerco Broadcasting Corp. (Group Owner).

**Began Operation:** January 1, 1987.

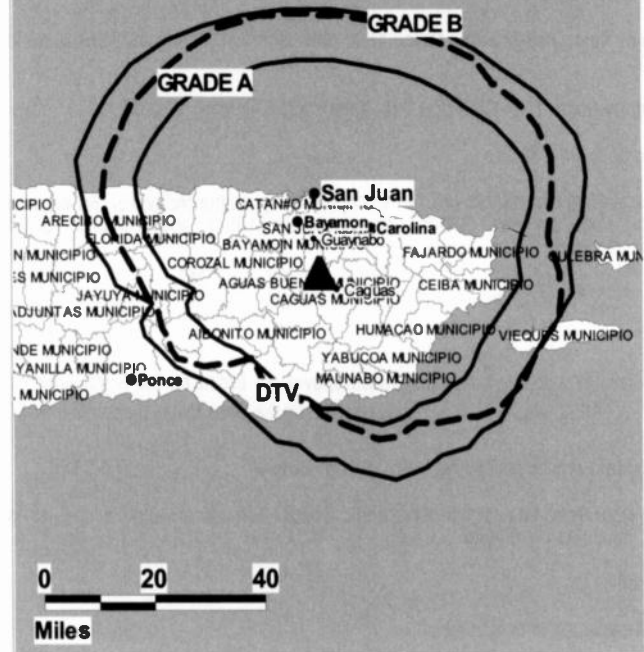
**Represented (legal):** Gammon & Grange PC.

**Personnel:**

**Luz Alvarez,** General Manager.

**Rates:** On request.

**WSJU-TV BPCT-19830805KF GRANTED: 12/7/1983**



© 2007 Warren Communications News

**City of License:** San Juan. **Station DMA:** Puerto Rico. **Rank:** 0.

**Nielsen Data:** Not available.

**WTCV**  
**Ch. 18**

**Network Service:** NBC.

**Licensee:** International Broadcasting Corp., Calle Bori 1554, Urb. Antonsanti, San Juan, PR 00927-6113.

**Studio:** Iturregui Ave. at Baldorioty, Marginal, Carolina, PR.

**Mailing Address:** Urb. Antonsani, Calle Bori 1554, Antonsanti, PR 00927.

**Phone:** 787-752-1800.

**Technical Facilities:** Channel No. 18 (494-500 MHz). Authorized power: 1518-kw max. visual. Antenna: 2783-ft above av. terrain, 168-ft. above ground, 3464-ft. above sea level.

Latitude	18°	18'	36"
Longitude	65°	47'	41"

**Transmitter:** El Yunque Peak, 9-mi. W of Fajardo.

**Digital Facilities:** Channel No. 32 (578-584 MHz). Power: 3.9-kw max. visual, aural. Antenna: 1657-ft above av. terrain, 180-ft. above ground, 1657-ft. above sea level.

Latitude	18°	16'	30"
Longitude	66°	05'	36"

**FCC Digital File Number:** BPCDT-20000501AFC. Granted: January 23, 2004.

**Note:** Latitude and longitude coordinates shown are based on the North American Datum of 1927 (NAD 27) as currently required by the Mass Media Bureau of the FCC.

**Multichannel TV Sound:** Stereo and separate audio program.

**Satellite Earth Stations:** Harris, 6-meter; Harris, 9-meter; Harris, 11-meter; Harris receivers.

**News Services:** NBC News Channel, INN.

**Ownership:** Pedro Roman Collazo (Group Owner).

**Began Operation:** July 29, 1984. Sale to Esperanza Television LLC (William S. Reyner) approved by FCC July 23, 2001, but never consummated.

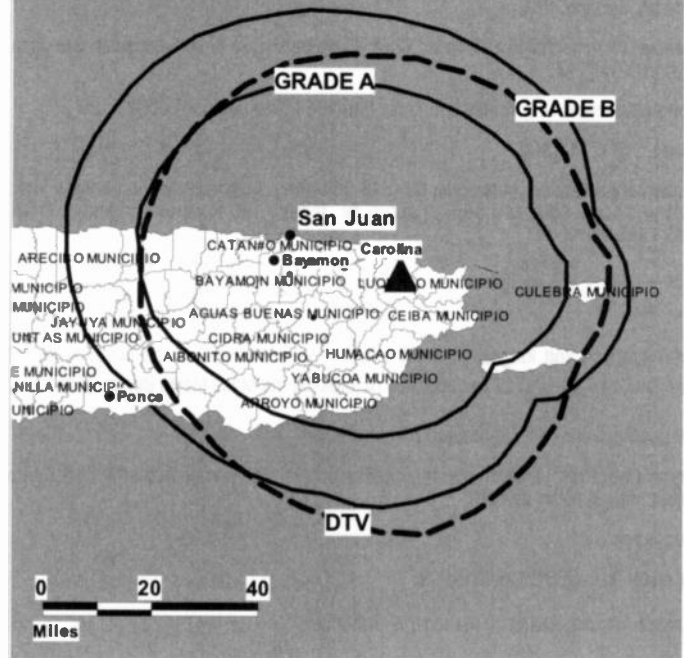
**Represented (legal):** Holland & Knight LLP.

**Represented (engineering):** Peter V. Gureckis & Associates.

**Personnel:**

Crysell Torres, General Manager.

WTCV BPCT-19810121KE GRANTED: 7/26/1982



© 2007 Warren Communications News

Jorge L. Alvarez, Assistant Manager & Controller.

Rafael Cruz, Chief Engineer.

Highest 30 Sec. Rate: \$750.

City of License: San Juan. Station DMA: Puerto Rico. Rank: 0.

Nielsen Data: Not available.



**WTCV-DT**

**Ch. 32**

**Network Service:** NBC.

**Grantee:** International Broadcasting Corp., Calle Bori 1554, Urb. Antonsanti, San Juan, PR 00927-6113.

**Mailing Address:** Urb. Antonsanti, Calle Bori 1554, San Juan, PR 00927.

**Phone:** 787-274-1800.

**Technical Facilities:** Channel No. 32 (578-584 MHz). Authorized power: 3.9-kw max. visual, aural. Antenna: 1657-ft above av. terrain, 180-ft. above ground, 1657-ft. above sea level.

Latitude	18°	16'	30"
Longitude	66°	05'	36"

**Note:** Latitude and longitude coordinates shown are based on the North American Datum of 1927 (NAD 27) as currently required by the Mass Media Bureau of the FCC.

**Ownership:** Pedro Roman Collazo (Group Owner).

**Began Operation:** Station operating under Special Temporary Authority at 1.06-kw max. visual; no on-air date

**Personnel:**

**Crysell Torres**, General Manager.

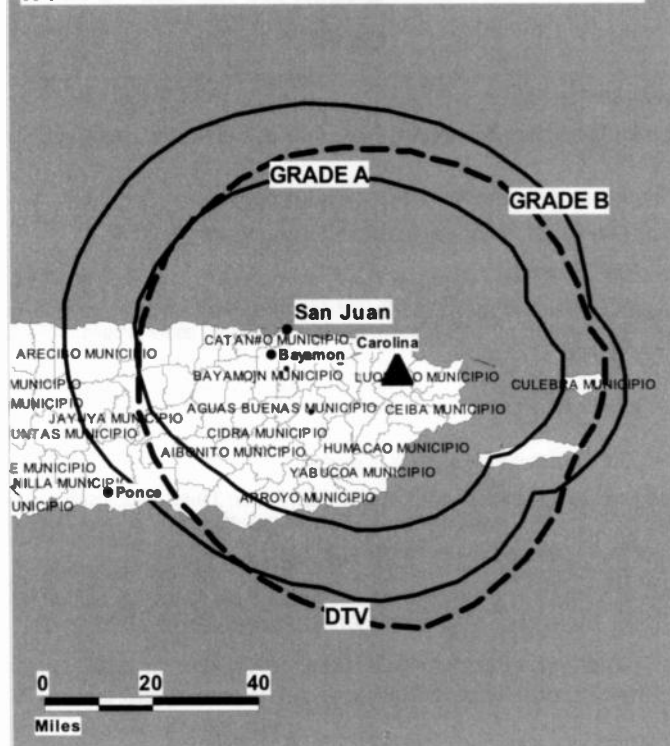
**Jorge Alvarez**, Assistant Manager & Controller.

**Rafael Cruz**, Chief Engineer.

**City of License:** San Juan. **Station DMA:** Puerto Rico. **Rank:** 0.

**Nielsen Data:** Not available.

WTCV-DT BMPCDT-20040108AJY GRANTED: 1/23/2004



© 2007 Warren Communications News

**WJWN-DT**

**Ch. 39**

**Network Service:** IND.

**Grantee:** S & E Network Inc., c/o LIN Television Corp., 4 Richmond Square, Suite 200, Providence, RI 02906.

**Studio:** Hippodromo el Commadante, Canovanas, PR 00729.

**Mailing Address:** Box 10001, Canovanas, PR 00729.

**Phone:** 787-722-2424. **Fax:** 787-256-0320.

**Technical Facilities:** Channel No. 39 (320-626 MHz). Authorized power: 700-kw max. visual, aural. Antenna: 2057-ft above av. terrain, 171-ft. above ground, 3064-ft. above sea level.

Latitude	18°	09'	00"
Longitude	66°	59'	00"

**Note:** Latitude and longitude coordinates shown are based on the North American Datum of 1927 (NAD 27) as currently required by the Mass Media Bureau of the FCC.

**Ownership:** LIN TV Corp. (Group Owner).

**Began Operation:** Station operating under Special Temporary Authority at 1-kw max. visual; no on-air date

**Personnel:**

Jose Ramos, President & General Manager.

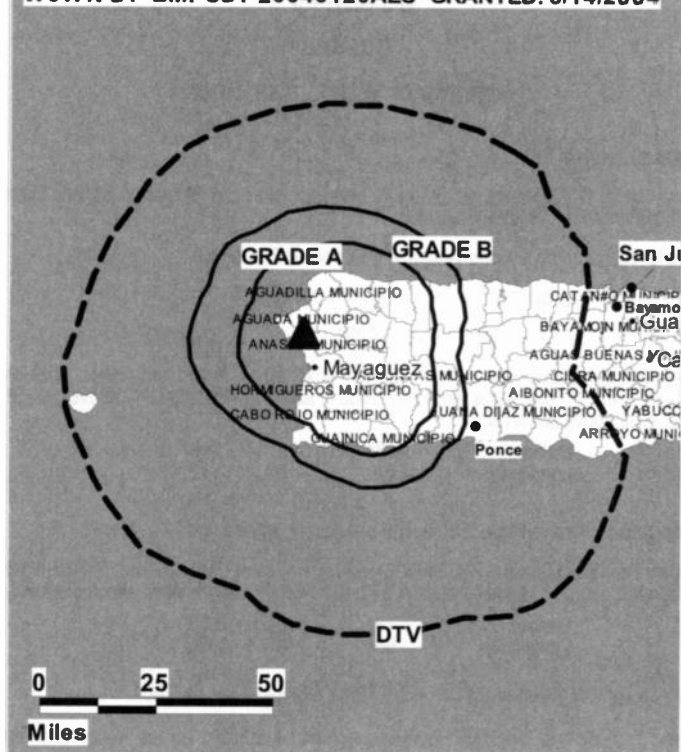
Enrique Cruz, Executive Vice President & News Director.

Jonathan Garcia, Vice President, Sales & Marketing.

**City of License:** San Sebastian. **Station OMA:** Puerto Rico. **Rank:** 0.

**Nielsen Data:** Not available.

WJWN-DT BMPCDT-20040120AES GRANTED: 5/14/2004



© 2007 Warren Communications News

**WJWN-TV**

**Ch. 38**

**(Satellite of WJPX, San Juan)**

**Network Service:** IND.

**Licensee:** S & E Network Inc., c/o LIN Television Corp., 4 Richmond Square, Suite 200, Providence, RI 02906.

**Studio:** Hippodromo el Comandante, Canovanas, PR 00729.

**Mailing Address:** Box 10001, Canovanas, PR 00729.

**Phone:** 787-722-2424. **Fax:** 787-256-0320.

**Technical Facilities:** Channel No. 38 (614-620 MHz). Authorized power: 85.9-kw max. visual, 8.6-kw aural. Antenna: 1088-ft above av. terrain, 81-ft. above ground, 1295-ft. above sea level.

Latitude	18°	19'	06"
Longitude	67°	10'	42"

**Transmitter:** Atalaya Peak, 3.2-mi. NW of Anasco, Aguada.

**Digital Facilities:** Channel No. 39 (320-626 MHz). Power: 700-kw max. visual, aural. Antenna: 2057-ft above av. terrain, 171-ft. above ground, 3064-ft. above sea level.

Latitude	18°	09'	00"
Longitude	66°	59'	00"

**FCC Digital File Number:** BPCDT-990719KG. Granted: May 14, 2004.

**Note:** Latitude and longitude coordinates shown are based on the North American Datum of 1927 (NAD 27) as currently required by the Mass Media Bureau of the FCC.

**Ownership:** LIN TV Corp. (Group Owner).

**Began Operation:** January 1, 1987.

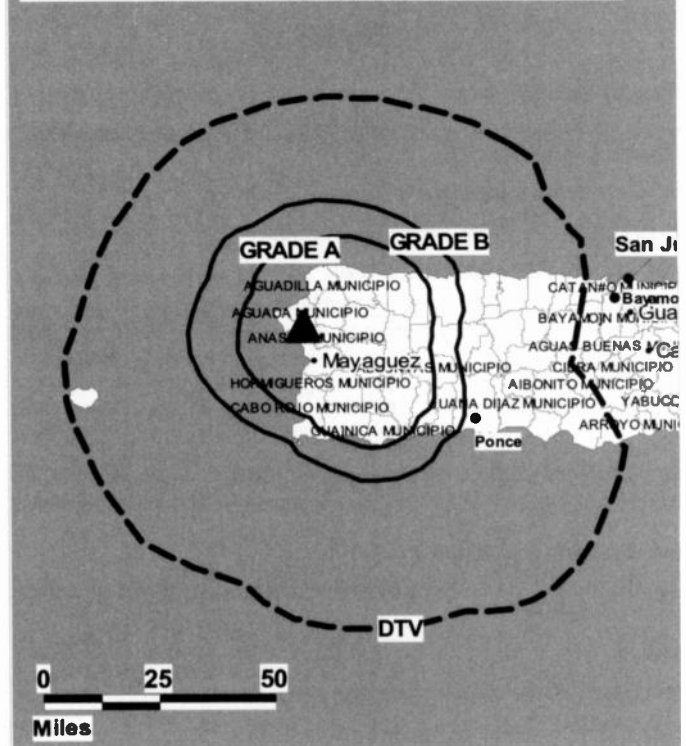
**Represented (legal):** Morrison & Foerster LLP.

**Personnel:**

**Jose Ramos,** President & General Manager.

**Enrique Cruz,** Executive Vice President & News Director.

**WJWN-TV BMPCT-19860612KH GRANTED: 7/15/1986**



© 2007 Warren Communications News

**Jonathan Garcia,** Vice President, Sales & Marketing.

**Rates:** On request.

**City of License:** San Sebastian. **Station DMA:** Puerto Rico. **Rank:** 0.

**Nielsen Data:** Not available.

**WIRS  
Ch. 42  
(Satellite of WJPX, San Juan)**

**Network Service:** IND.

**Licensee:** Telecentro of Puerto Rico LLC, 4 Richmond Square, Suite 200, Providence, RI 02906.

**Studio:** 167 Hwy., km 18.9, Bayamon, PR 00960.

**Mailing Address:** Box 310, Bayamon, PR 00960-0310.

**Phone:** 787-797-3447; 787-279-3434. **Fax:** 787-799-6444.

**Technical Facilities:** Channel No. 42 (638-644 MHz). Authorized power: 1500-kw max. visual. Antenna: 2797-ft above av. terrain, 126-ft. above ground, 4424-ft. above sea level.

Latitude	18°	10'	10"
Longitude	66°	34'	36"

**Transmitter:** Mount Jayuya electronic site.

**Digital Facilities:** Channel No. 41 (632-638 MHz). Power: 185-kw max. visual, aural. Antenna: 2730-ft above av. terrain, 126-ft. above ground, 4424-ft. above sea level.

Latitude	18°	10'	10"
Longitude	66°	34'	36"

**FCC Digital File Number:** BPCDT-19991101AJK. Granted: July 22, 2004.

**Note:** Latitude and longitude coordinates shown are based on the North American Datum of 1927 (NAD 27) as currently required by the Mass Media Bureau of the FCC.

**SNG Mobile Dish:** 8-meter C-band.

**Ownership:** LIN TV Corp. (Group Owner).

**Began Operation:** December 1, 1991. Sale to present owner by Maranatha Christian Network approved by FCC December 11, 2003.

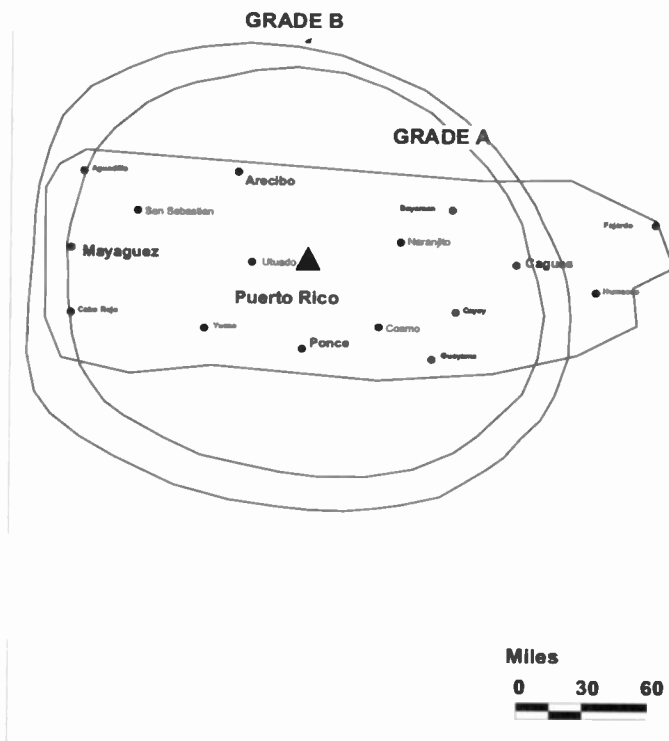
**Represented (legal):** Morrison & Foerster LLP.

**Represented (engineering):** duTreil, Lundin & Rackley Inc.

**Personnel:**

Jose Ramos, President & General Manager.

**WIRS BMPCT-890927KG GRANTED: 12/15/89**



© 2007 Warren Communications News

**Enrique Cruz, Executive Vice President & News Director.**

**Jonathan Garcia, Vice President, Sales & Marketing.**

**Highest 30 Sec. Rate: \$85.**

**City of License: Yauco. Station DMA: Puerto Rico. Rank: 0.**

**Nielsen Data: Not available.**

**WIRS-DT**

**Ch. 41**

**Network Service:** IND.

**Grantee:** Telecentro of Puerto Rico LLC, 4 Richmond Square, Suite 200, Providence, RI 02906.

**Mailing Address:** Box 310, Bayamon, PR 00960-0310.

**Phone:** 787-797-3447. **Fax:** 787-799-6444.

**Technical Facilities:** Channel No. 41 (632-638 MHz). Authorized power: 185-kw max. visual, aural. Antenna: 2730-ft above av. terrain, 126-ft. above ground, 4424-ft. above sea level.

Latitude	18°	10'	10"
Longitude	66°	34'	36"

**Note:** Latitude and longitude coordinates shown are based on the North American Datum of 1927 (NAD 27) as currently required by the Mass Media Bureau of the FCC.

**Ownership:** LIN TV Corp. (Group Owner).

**Began Operation:** Station operating under Special Temporary Authority at 4.78-kw max. visual; no on-air date

**Represented (legal):** Morrison & Foerster LLP.

**Personnel:**

**Jose Ramos,** President & General Manager.

**Enrique Cruz,** Executive Vice President & News Director.

**Jonathan Garcia,** Vice President, Sales & Marketing.

**City of License:** Yauco. **Station DMA:** Puerto Rico. **Rank:** 0.

**Nielsen Data:** Not available.

# Virgin Islands — Charlotte Amalie

## WVXF Ch. 17

**Network Service:** CBS.

**Licensee:** Storefront Television, 1040 N. Las Palmas Ave., Building 25, 3rd Floor, Los Angeles, CA 90038.

**Studio:** 2A Estate Peter Mountain Top, St. Thomas, VI 00802.

**Mailing Address:** Nisky Mailbox PMB PP-104, St. Thomas, VI 00802.

**Phone:** 340-775-1297; 323-934-8283 (Operations in LA. Fax: 340-715-1632.

**E-mail:** keith@lkkgroup.com

**Web Site:** <http://www.wvxfv.com>

**Technical Facilities:** Channel No. 17 (488-494 MHz). Authorized power: 75-kw max. visual. Antenna: 1407-ft above av. terrain, 108-ft. above ground, 1584-ft. above sea level.

Latitude	18°	21'	24"
Longitude	64°	56'	47"

**Transmitter:** Signal Hill.

**Digital Facilities:** Channel No. 48 (674-680 MHz). Power: 50-kw max. visual, aural. Antenna: 1493-ft above av. terrain, 59-ft. above ground, 1539-ft. above sea level.

Latitude	18°	21'	26"
Longitude	64°	56'	50"

**Note:** Latitude and longitude coordinates shown are based on the North American Datum of 1927 (NAD 27) as currently required by the Mass Media Bureau of the FCC.

**Ownership:** Storefront Television LLC (Group Owner).

**Began Operation:** Sale to present owner by Atlantic Properties Corp. approved by FCC September 27, 2004.

**Represented (legal):** Womble, Carlyle, Sandridge & Rice PLLC.

**Represented (engineering):** John F. X. Browne & Associates PC.

### Personnel:

**Keith Bass,** General Manager & Chief Engineer.

**Dario Martinez,** Sales Manager.

**City of License:** Charlotte Amalie. **Station DMA:** Virgin Islands. **Rank:** 0.

**Nielsen Data:** Not available.

**Virgin Islands — Charlotte Amalie**

**WZVI**  
**Ch. 43**

**Licensee:** Marri Broadcasting LP, 659 W. 183rd St., c/o David P. Lampel, New York, NY 10033-3807.

**Mailing Address:** 659 W. 183rd St., c/o David P. Lampel, New York, NY 10033-3807.

**Phone:** 212-568-8007.



FULLY SEARCHABLE • CONTINUOUSLY UPDATED • DISCOUNT RATES FOR PRINT PURCHASERS

For more information call 800-771-9202 or visit [www.warren-news.com](http://www.warren-news.com)

**Technical Facilities:** Channel No. 43 (644-650 MHz). Authorized power: 1.4-kw max. visual, aural. Antenna: 92-ft above av. terrain, 24-ft. above ground, 122-ft. above sea level.

Latitude	18°	20'	43.10"
Longitude	64°	55'	45.20"

**Note:** Latitude and longitude coordinates shown are based on the North American Datum of 1927 (NAD 27) as currently required by the Mass Media Bureau of the FCC.

**Ownership:** Marri Broadcasting Corp. (Group Owner).

**Began Operation:** Station plans to operate in digital mode on its analog allotment.

**Represented (legal):** Gardner Carton & Douglas.

**Represented (engineering):** Smith & Fisher.

**City of License:** Charlotte Amalie. **Station DMA:** Virgin Islands. **Rank:** 0.

**Nielsen Data:** Not available.

**WCVI-TV**  
**Ch. 39**

**Network Service:** CW.

**Licensee:** Virgin Blue Inc., Gallows Bay, Box 24027, Christiansted, VI 00824.

**Studio:** One K, Little Princess, St. Croix, VI 00820.

**Mailing Address:** Box 24027, St. Croix, VI 00824.

**Phone:** 340-713-9927. **Fax:** 340-773-0712.

**E-mail:** mbox@wcvl.tv; sales@wcvl.tv

**Web Site:** <http://www.wcvl.tv>

**Technical Facilities:** Channel No. 39 (320-626 MHz). Authorized power: 22.67-kw max. visual, aural. Antenna: 440-ft above av. terrain, 59-ft. above ground, 518-ft. above sea level.

Latitude	17°	44'	53°
Longitude	64°	43'	40°

**Transmitter:** 11 Estate Princess Hill.

**Digital Facilities:** Channel No. 50 (686-692 MHz). Power: 0.656-kw max. visual. Antenna: 1242-ft above av. terrain, 331-ft. above ground, 459-ft. above sea level.

Latitude	17°	44'	53°
Longitude	64°	43'	40°

**FCC Digital File Number:** BPCDT-19991101AJF. Granted: July 03, 2003.

**Note:** Latitude and longitude coordinates shown are based on the North American Datum of 1927 (NAD 27) as currently required by the Mass Media Bureau of the FCC.

**Ownership:** Virgin Blue Inc.

**Personnel:**

**Victor Gold**, General Manager, Chief Engineer, & Business Manager.

**Marty Adamshick**, Program Director & Traffic Manager.

**City of License:** Christiansted. **Station DMA:** Virgin Islands. **Rank:** 0.

**Nielsen Data:** Not available.



## Virgin Islands — Christiansted

**WSVI**

**Ch. 8**

**Network Service:** ABC.

**Licensee:** Alpha Broadcasting Corp., Sunny Isle Shopping Center, Box 8 ABC, Christiansted, VI 00823.

**Studio:** Sunny Isle Shopping Center, Christiansted, St. Croix, VI 00823.

**Mailing Address:** Box 6000, Christiansted, St. Croix, VI 00823.

**Phone:** 340-778-5008. **Fax:** 340-778-5011.

**E-mail:** channel8@wsvitv.com

**Web Site:** <http://home.att.net/~davidlampel/Newschannel8.htm>

**Technical Facilities:** Channel No. 8 (180-186 MHz). Authorized power: 200-kw visual, 20-kw aural. Antenna: 958-ft above av. terrain, 135-ft. above ground, 1125-ft. above sea level.

Latitude	17°	45'	21"
Longitude	64°	47'	56"

**Transmitter:** Plot 549A, Estate Mon Bijou, 6-mi. W of Christiansted.

**Digital Facilities:** Channel No. 20 (506-512 MHz). Power: 459-kw max. visual. Antenna: 1001-ft above av. terrain, 174-ft. above ground.

Latitude	17°	45'	21"
Longitude	64°	47'	56"

**FCC Digital File Number:** BPCDT-19991028AED. Granted: November 06, 2002.

**Note:** Latitude and longitude coordinates shown are based on the North American Datum of 1927 (NAD 27) as currently required by the Mass Media Bureau of the FCC.

**Satellite Earth Stations:** Transmitter NEC; Harris, 5-meter C-band; Harris, 6-meter C-band; Pinzone, Harris receivers.

**News Services:** AP, ABC NewsOne.

**Ownership:** Alpha Broadcasting Corp.

**Began Operation:** November 10, 1965.

**Represented (sales):** Petry Television Inc.

**Represented (legal):** Calfee, Halter & Griswold.

**Personnel:**

**David Lampel,** President & General Manager.

**Kim Alexander,** Station Manager.

**Jackie Schrock,** Local Sales Manager.

**Lillie Sehda,** Regional Sales Manager.

**Glen Dratte,** News Director.

**Chester Benjamin,** Chief Engineer.

**Denisha Brown,** Program Director.

**Francis Gustave,** Production Manager.

**Marty Merrick,** Traffic Manager.

**Highest 30 Sec. Rate:** \$175.

**City of License:** Christiansted. **Station DMA:** Virgin Islands. **Rank:** 0.

**Nielsen Data:** Not available.

**WSVI-DT**

**Ch. 20**

**Network Service:** ABC.

**Grantee:** Alpha Broadcasting Corp., Box 8, ABC, Christiansted, VI 00823.

**Studio:** Sunny Isle Shopping Center, Christiansted, St. Croix, VI 00823.

**Mailing Address:** Box 6000, Christiansted, St. Croix, VI 00823.

**Phone:** 340-778-5008. **Fax:** 340-778-5011.

**E-mail:** channel8@wsvitv.com

**Web Site:** <http://home.att.net/~davidlampel/Newschannel8.htm>

**Technical Facilities:** Channel No. 20 (506-512 MHz). Authorized power: 459-kw max. visual. Antenna: 1001-ft above av. terrain, 174-ft. above ground.

Latitude	17°	45'	21"
Longitude	64°	47'	56"

**Note:** Latitude and longitude coordinates shown are based on the North American Datum of 1927 (NAD 27) as currently required by the Mass Media Bureau of the FCC.

**Ownership:** Alpha Broadcasting Corp.

**Began Operation:** Station operating under Special Temporary Authority at 1.1-kw max. visual; no on-air date

**Personnel:**

**David Lampel**, President & General Manager.

**Kim Alexander**, Station Manager.

**Jackie Schrok**, Local Sales Manager.

**Lillie Sehda**, Regional Sales Manager.

**Glen Drafte**, News Director.

**Chester Benjamin**, Chief Engineer.

**Denisha Brown**, Program Director.

**Francis Gustave**, Production Manager.

**Marty Merrick**, Traffic Manager.

**City of License:** Christiansted. **Station DMA:** Virgin Islands. **Rank:** 0.

**Nielsen Data:** Not available.

## Virgin Islands — Christiansted

### WVIF Ch. 15

**Network Service:** IND.

**Licensee:** CMSG St. Croix License LLC, 4414 Tejon Rd., Toledo, OH 43623-2554.

**Studio:** Box 6000, Christiansted, VI 00823.

**Mailing Address:** Box 6000, Christiansted, VI 00823.

**Phone:** 340-719-7217.

**Technical Facilities:** Channel No. 15 (476-482 MHz). Authorized power: 16.2-kw max. visual. Antenna: 971-ft above av. terrain, 51-ft. above ground, 1041-ft. above sea level.

Latitude	17°	45'	21"
Longitude	64°	47'	56"

**Transmitter:** 656-ft. SE of peak of Blue Mountain, 1-1.mi, 310 degrees T from intersection of Rtes. 72 & 73.

**Note:** Latitude and longitude coordinates shown are based on the North American Datum of 1927 (NAD 27) as currently required by the Mass Media Bureau of the FCC.

**Ownership:** Corporate Media Consultants Group LLC (Group Owner).

**Began Operation:** March 23, 2001. Station off air from June 2003 - April 5, 2004. Sale present owner by Paxson Communications Corp. approved by FCC February 7, 2003. Sale to Paxson Communications Corp. by WinStar Communications Inc. approved by FCC April 5, 1999.

**Represented (legal):** Garvey Schubert Barer.

**Represented (engineering):** duTreil, Lundin & Rackley Inc.

**Personnel:**

**Kim Alexander,** General Manager.

**Lillie Sedahl,** General Sales Manager.

**Jackie Schrock,** Local Sales Manager.

**David Parris,** Chief Engineer.

**Frances Gustaze,** Production Manager.

**City of License:** Christiansted. **Station DMA:** Virgin Islands. **Rank:** 0.

**Nielsen Data:** Not available.