

© 2007 Warren Communications News

MARKET	NIELSEN OMA TV HOUSEHOLDS	RANK	MARKET AREA COMMERCIAL STATIONS
Des Moines-Ames, IA	417,900	73	KCCI (8); KCCI-DT (31); KCWI-TV (23); KDSM-DT (16); KDSM-TV (17); KFPX (39); WHO-DT (19); WHO-TV (13); WOI-DT (59); WOI-TV (5)
Omaha, NE	403,560	75	KETV (7); KETV-DT (20); KMTV (3); KMTV-DT (45); KPMT (42); KPMT-DT (43); KXVO (15); KXVO-DT (38); WOWT-DT (22); WOWT-TV (6)
Cedar Rapids-Waterloo-Iowa City-Dubuque, IA	333,270	89	KCRG-DT (52); KCRG-TV (9); KFAX (28); KFAX-DT (27); KFAX (40); KFAX-DT (43); KGAN (2); KGAN-DT (51); KPXR (48); KPXR-DT (47); KWKB (20); KWKB-DT (25); KWWF (22); KWWL (7); KWWL-DT (55)
Davenport, IA-Rock Island-Moline, IL	308,360	96	KGCW-DT (41); KGCW-TV (26); KLJB-DT (49); KLJB-TV (18); KWQC-DT (56); KWQC-TV (6); WHBF-DT (58); WHBF-TV (4); WQAD-DT (38); WQAD-TV (8)
Sioux Falls (Mitchell), SD	247,000	115	KABY-DT (28); KABY-TV (9); KDLO-DT (2); KDLO-TV (3); KDLT-DT (47); KDLT-TV (46); KDLV-DT (26); KDLV-TV (5); KELO-DT (32); KELO-TV (11); KPLO-DT (14); KPLO-TV (6); KPRY-DT (19); KPRY-TV (4); KSFY-DT (29); KSFY-TV (13); KTTM (12); KTTM-DT (22); KTTW (17); KTTW-DT (7); KWSD (36); KWSD-DT (51)
Sioux City, IA	156,480	143	KCAU-DT (30); KCAU-TV (9); KMEG (14); KMEG-DT (39); KPTH (44); KPTH-DT (49); KTIV (4); KTIV-DT (41)
Rochester, MN-Mason City, IA-Austin, MN	143,090	153	KAAL (6); KAAL-DT (33); KIMT (3); KIMT-DT (42); KTTC (10); KTTC-DT (36); KXLT-DT (46); KXLT-TV (47)
Quincy, IL-Hannibal, MO-Keokuk, IA	103,690	171	KHQA-DT (29); KHQA-TV (7); WGEM-DT (54); WGEM-TV (10); WTJR (16); WTJR-DT (32)
Ottumwa, IA-Kirksville, MO	51,470	199	KTVO (3); KTVO-DT (33); KYOU-DT (14); KYOU-TV (15)

Iowa Digital Station Totals as of October 1, 2006

	VHF	UHF	TOTAL
Commercial Television	0	20	20
Educational Television	0	9	9
	0	29	29

Iowa Analog Station Totals as of October 1, 2006

	VHF	UHF	TOTAL
Commercial Television	10	13	23
Educational Television	2	8	10
	12	21	33

KCWI-TV

Ch. 23

Network Service: CW.

Licensee: KPWB License LLC, 500 S. Chinowth Rd., Visalia, CA 93277-1617.

Studio: 2701 S.E. Convenience Blvd., Suite 1, Ankeny, IA 50021.

Mailing Address: 2701 S.E. Convenience Blvd., Suite 1, Ankeny, IA 50021.

Phone: 515-964-2323. **Fax:** 515-965-6900.

E-mail: yourstation@kpwb.com

Technical Facilities: Channel No. 23 (524-530 MHz). Authorized power: 4966-kw max. visual. Antenna: 2011-ft above av. terrain, 2000-ft. above ground, 2996-ft. above sea level.

Latitude 41° 49' 46.7"
Longitude 93° 36' 56.5"

Transmitter: 0.62-mi. N of Alleman.

Note: Latitude and longitude coordinates shown are based on the North American Datum of 1927 (NAD 27) as currently required by the Mass Media Bureau of the FCC.

Multichannel TV Sound: Stereo and separate audio program.

Ownership: Pappas Telecasting Companies (Group Owner).

Began Operation: November 1, 1999.

Represented (sales): TeleRep Inc.

Represented (legal): Paul, Hastings, Janofsky & Walker LLP.

Represented (engineering): Smith & Fisher.

Personnel:

Lynn White, Interim General Manager.

Jim Cordero, Program & Operations Manager.

Dave Presler, Local Sales Manager.


Dusty Hans, Accounting.

Jeff Wamser, Promotion Director.

Brad Willemsen, Production Manager.

Amanda Kirchoff, Traffic Coordinator.

City of License: Ames. **Station DMA:** Des Moines-Ames, IA. **Rank:** 73.



© 2007 Warren Communications News

Circulation © 2006 Nielsen. Coverage based on Nielsen study.

GrandTotal	Cable TV Households	Non-cable TV Households	Total TV Households
Estimated Station Totals *	226,870	201,880	428,750
Average Weekly Circulation (2006)	68,887	70,621	139,508
Average Daily Circulation (2006)			51,401
Station DMA Total	Cable TV Households	Non-cable TV Households	Total TV Households
Estimated Station Totals *	214,290	187,160	401,450
Average Weekly Circulation (2006)	67,399	69,212	136,611
Average Daily Circulation (2006)			50,503
Other DMA Total	Cable TV Households	Non-cable TV Households	Total TV Households
Estimated Station Totals *	12,580	14,720	27,300
Average Weekly Circulation (2006)	1,488	1,409	2,897
Average Daily Circulation (2006)			898

*Estimated station totals are sums of the Nielsen TV and Cable TV household estimates for each county in which the station registers viewing of more than 5% as per the Nielsen Survey Methods.

WOI-DT
Ch. 59

Network Service: ABC.

Grantee: Capital Communications Co. Inc., 99 Pondfield Rd., Bronxville, NY 10708.

Studio: 3903 Westown Pkwy., West Des Moines, IA 50266.

Mailing Address: 3903 Westown Pkwy., West Des Moines, IA 50266.

Phone: 515-457-9645. **Fax:** 515-457-1034.

E-mail: rcole@woitv.com

Web Site: <http://www.woi-tv.com>

Technical Facilities: Channel No. 59 (740-746 MHz). Authorized power: 1000-kw max. visual. Antenna: 2011-ft above av. terrain, 1977-ft. above ground, 996-ft. above sea level.

Latitude	41°	49'	47"
Longitude	93°	36'	56"

Note: Latitude and longitude coordinates shown are based on the North American Datum of 1927 (NAD 27) as currently required by the Mass Media Bureau of the FCC.

Satellite Earth Stations: Microdyne, 3.7-meter Ku-band; Andrew, 4.5-meter; Scientific-Atlanta, 7-meter; Andrew, 7.3-meter; Harris, 9-meter C-band; Scientific-Atlanta, M/A-Com, Harris, Avantek receivers.

Ownership: Capital Communications Co. Inc. (Group Owner).

Began Operation: October 1, 2002. Station operating under Special Temporary Authority at 0.5-kw max. visual.

Represented (sales): Continental Television Sales.

Personnel:

Ray Cole, President & General Manager.

Randy Shelton, Operations Manager.

Brianne Laughlin, National Sales Manager.

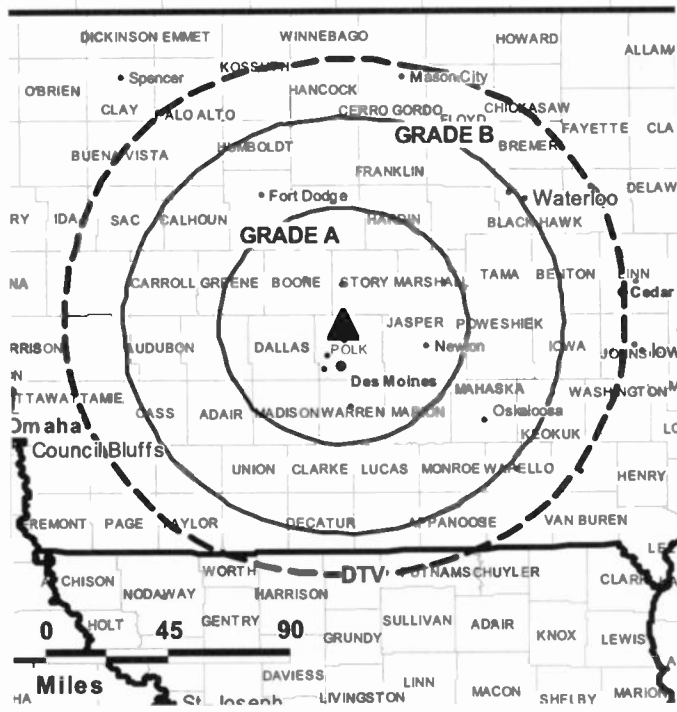
Erin Nanke, General & Local Sales Manager.

Scott Frederick, News Director.

Dennis Poffenberger, Chief Engineer.

WOI-DT BMPCDT-20000428ABD GRANTED: 2/12/2001

NOBLES JACKSON MARTIN FARIBAULT FREEBORN MOWER FILLMORE HOUSTON



© 2007 Warren Communications News

Jess Murillo, Business Manager.

Doug Sawyer, Promotion Manager.

Misty Conrad, Traffic Manager.

City of License: Ames. **Station DMA:** Des Moines-Ames, IA. **Rank:** 73.

Nielsen Data: Not available.

WOI-TV
Ch. 5

Network Service: ABC.

Licensee: Capital Communications Co. Inc., 99 Pondfield Rd., Bronxville, NY 10708.

Studio: 3903 Westown Pkwy., West Des Moines, IA 50266.

Mailing Address: 3903 Westown Pkwy., West Des Moines, IA 50266.

Phone: 515-457-9645. **Fax:** 515-457-1034.

E-mail: rcole@woitv.com

Web Site: http://www.woitv.com

Technical Facilities: Channel No. 5 (76-82 MHz). Authorized power: 100-kw visual, 20-kw aural. Antenna: 1850-ft above av. terrain, 1995-ft. above ground, 2980-ft. above sea level.

Latitude 41° 48' 33"
Longitude 93° 36' 53"

Transmitter: 1-mi. S of Alleman.

Digital Facilities: Channel No. 59 (740-746 MHz). Power: 1000-kw max. visual. Antenna: 2011-ft above av. terrain, 1977-ft. above ground, 996-ft. above sea level.

Latitude 41° 49' 47"
Longitude 93° 36' 56"

Note: Latitude and longitude coordinates shown are based on the North American Datum of 1927 (NAD 27) as currently required by the Mass Media Bureau of the FCC.

Satellite Earth Stations: Scientific-Atlanta, 7-meter; Andrew, 7.3-meter; Harris, 9-meter C-band; Microdyne, 3.7-meter Ku-band; Andrew, 4.5-meter; Scientific-Atlanta, M/A-Corn, Harris, Avantek receivers.

News Services: AP, ABC NewsOne.

Ownership: Capital Communications Co. Inc. (Group Owner).

Began Operation: February 21, 1950.

Represented (sales): Continental Television Sales.

Represented (legal): Latham & Watkins.

Represented (engineering): duTreil, Lundin & Rackley Inc.

Personnel:

Ray Cole, President & General Manager.

Randy Shelton, Operations Manager.

Brianne Laughlin, National Sales Manager.

Erin Nanke, General & Local Sales Manager.


Scott Frederick, News Director.

Dennis Poffenberger, Chief Engineer.

Jess Murillo, Business Manager.

Doug Sawyer, Promotion Manager.

Misty Conrad, Traffic Manager.



© 2007 Warren Communications News

Highest 30 Sec. Rate: \$2100.

City of License: Ames. **Station DMA:** Des Moines-Ames, IA. **Rank:** 73.

Circulation © 2006 Nielsen. Coverage based on Nielsen study.

GrandTotal	Cable TV Households	Non-cable TV Households	Total TV Households
Estimated Station Totals *	276,610	202,760	479,370
Average Weekly Circulation (2006)	133,527	107,117	240,644
Average Daily Circulation (2006)			89,156
Station DMA Total	Cable TV Households	Non-cable TV Households	Total TV Households
Estimated Station Totals *	216,120	188,280	404,400
Average Weekly Circulation (2006)	123,354	105,613	228,967
Average Daily Circulation (2006)			86,654
Other DMA Total	Cable TV Households	Non-cable TV Households	Total TV Households
Estimated Station Totals *	60,490	14,480	74,970
Average Weekly Circulation (2006)	10,173	1,504	11,677
Average Daily Circulation (2006)			2,502

*Estimated station totals are sums of the Nielsen TV and Cable TV household estimates for each county in which the station registers viewing of more than 5% as per the Nielsen Survey Methods.

KGCW-DT
 (formerly KGWB-DT)
 Ch. 41

Network Service: CW.

Grantee: Burlington Television Acquisition Licensing LLC, 915 Middle River Dr., Suite 409, Fort Lauderdale, FL 33304.

Studio: 3002 Winegard Dr., Burlington, IA 52601.

Mailing Address: 3002 Winegard Dr., Burlington, IA 52601.

Phone: 319-752-9826. **Fax:** 319-752-4915.

E-mail: wb26mail@interlinkdc.net

Web Site: http://www.kjib.com

Technical Facilities: Channel No. 41 (632-638 MHz). Authorized power: 500-kw max. visual. Antenna: 1273-ft above av. terrain, 1270-ft. above ground, 1903-ft. above sea level.

Latitude	41°	08'	08"
Longitude	90°	48'	30"

Note: Latitude and longitude coordinates shown are based on the North American Datum of 1927 (NAD 27) as currently required by the Mass Media Bureau of the FCC.

Ownership: Grant Broadcasting Stations (Group Owner).

Began Operation: Station operating under Special Temporary Authority at 2.73-kw max. visual; no on-air date

Represented (legal): Wilkinson Barker Knauer LLP.

Represented (sales): Blair Television.

Personnel:

Milton Grant, President & General Manager.

Kathleen S. De Boeuf, Station Manager.

Randy Stone, General Sales Manager.

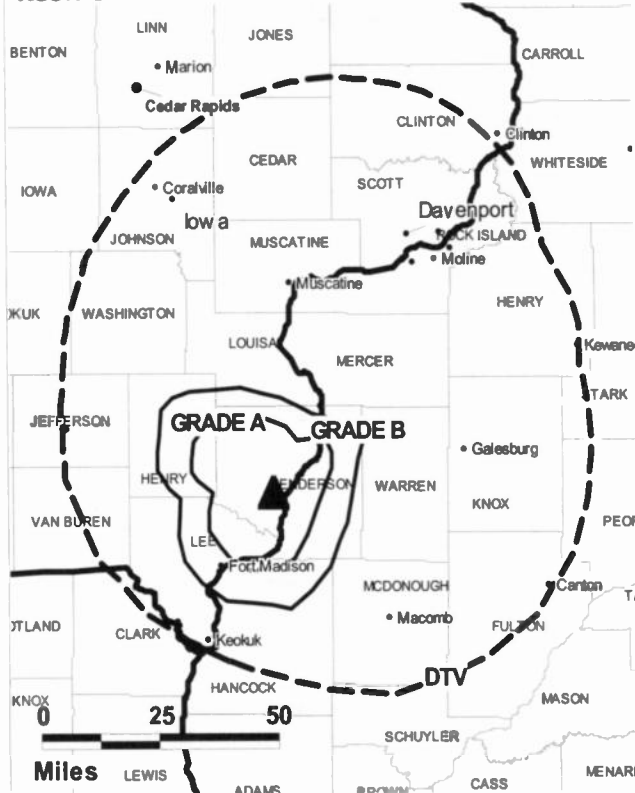
Tony Wilkins, Local Sales Manager.

Don Bargmann Sr., Chief Engineer.

Debbie Tram, Assistant Business Manager.

John Bain, Program Director.

KGCW-DT BPCDT-19991028AFB GRANTED: 3/14/2002



© 2007 Warren Communications News

Tim Emmerson, Promotion Manager.

Brad Ruggles, Production Manager.

Gary Chenoweth, Creative Services Director.

Jane Scheckel, Traffic Manager.

City of License: Burlington. **Station DMA:** Davenport, IA-Rock Island-Moline, IL.

Rank: 96.

Nielsen Data: Not available.

KGCW-TV
(formerly KGWB-TV)
Ch. 26
(Satellite of KLJB-TV, Davenport)

Network Service: CW.

Licensee: Burlington Television Acquisition Licensing LLC, 915 Middle River Dr., Suite 409, Fort Lauderdale, FL 33304.

Studio: 3002 Winegard Dr., Burlington, IA 52601.

Mailing Address: 3002 Winegard St., Burlington, IA 52601.

Phone: 319-752-9826. **Fax:** 319-752-4915.

E-mail: qandc@kjb.com

Web Site: http://www.kjb.com

Technical Facilities: Channel No. 26 (542-548 MHz). Authorized power: 200-kw max. visual. Antenna: 315-ft above av. terrain, 230-ft. above ground, 925-ft. above sea level.

Latitude 40° 49' 25"
 Longitude 91° 08' 22"

Transmitter: Winegard Dr. & Roosevelt St., Burlington.

Digital Facilities: Channel No. 41 (632-638 MHz). Power: 500-kw max. visual. Antenna: 1273-ft above av. terrain, 1270-ft. above ground, 1903-ft. above sea level.

Latitude 41° 08' 08"
 Longitude 90° 48' 30"

FCC Digital File Number: BPCDT-19991028AFB. Granted: March 14, 2002.

Note: Latitude and longitude coordinates shown are based on the North American Datum of 1927 (NAD 27) as currently required by the Mass Media Bureau of the FCC.

Ownership: Grant Broadcasting Stations (Group Owner).

Began Operation: January 5, 1988. Sale to present owner by Burlington Broadcasting Co. approved by FCC July 24, 1995.

Represented (sales): Blair Television.

Represented (legal): Wilkinson Barker Knauer LLP.

Personnel:

Milton Grant, President & General Manager.

Kathleen S. De Boeuf, Station Manager.

Randy Stone, General Sales Manager.

Tony Wilkins, Local Sales Manager.

Don Bargmann Sr., Chief Engineer.

Debbie Tram, Assistant Business Manager.

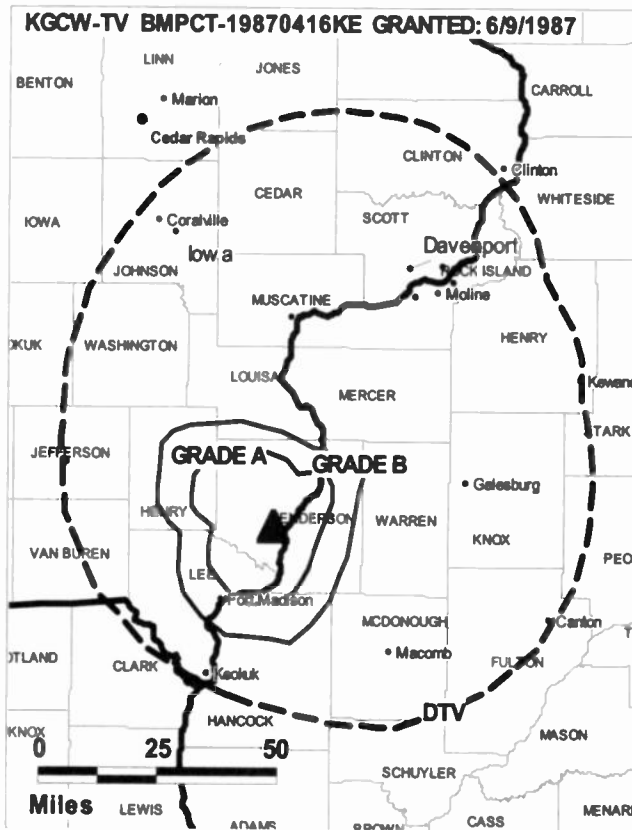
John Bain, Program Manager.

Tim Emmerson, Promotion Manager.

Brad Ruggles, Production Manager.

Gary Chenoweth, Creative Services Director.

Jane Scheckel, Traffic Manager.



© 2007 Warren Communications News

Rates: On request.

City of License: Burlington. **Station DMA:** Davenport, IA-Rock Island-Moline, IL.

Rank: 96.

Circulation © 2006 Nielsen. Coverage based on Nielsen study.

Grand Total	Cable		Non-cable		Total
	TV Households	TV Households	TV Households	TV Households	
Estimated Station Totals *	201,260	102,460	102,460	303,720	
Average Weekly Circulation (2006)	40,792	10,559	10,559	51,351	
Average Daily Circulation (2006)				13,248	
Station DMA Total	Cable		Non-cable		Total
	TV Households	TV Households	TV Households	TV Households	
Estimated Station Totals *	186,380	95,950	95,950	282,330	
Average Weekly Circulation (2006)	38,859	10,090	10,090	48,949	
Average Daily Circulation (2006)				12,571	
Other DMA Total	Cable		Non-cable		Total
	TV Households	TV Households	TV Households	TV Households	
Estimated Station Totals *	14,880	6,510	6,510	21,390	
Average Weekly Circulation (2006)	1,933	469	469	2,402	
Average Daily Circulation (2006)				677	

*Estimated station totals are sums of the Nielsen TV and Cable TV household estimates for each county in which the station registers viewing of more than 5% as per the Nielsen Survey Methods.

KCRG-DT
Ch. 52

Network Service: ABC.

Licensee: Cedar Rapids Television Co., 2nd Ave. at 5th St. SE, Cedar Rapids, IA 52401.

Studio: 2nd Ave. at 5th St. SE, Cedar Rapids, IA 52401.

Mailing Address: Box 816, Cedar Rapids, IA 52406-0816.

Phone: 319-365-9999; 319-398-8422. **Fax:** 319-398-8378.

E-mail: programming@kcrg.com

Web Site: http://www.kcrg.com

Technical Facilities: Channel No. 52 (698-704 MHz). Authorized power: 350-kw max. visual, aural. Antenna: 1909-ft above av. terrain, 1801-ft. above ground, 2818-ft. above sea level.

Latitude	42°	18'	59"
Longitude	91°	51'	31"

Note: Latitude and longitude coordinates shown are based on the North American Datum of 1927 (NAD 27) as currently required by the Mass Media Bureau of the FCC.

Ownership: The Gazette Co. (Group Owner).

Began Operation: Station operating; no on-air date

Represented (legal): Wiley, Rein & Fielding.

Represented (engineering): Lohnes & Culver.

Personnel:

John Phalen, Vice President & General Manager.

Tom Hurn, Local Sales Manager.

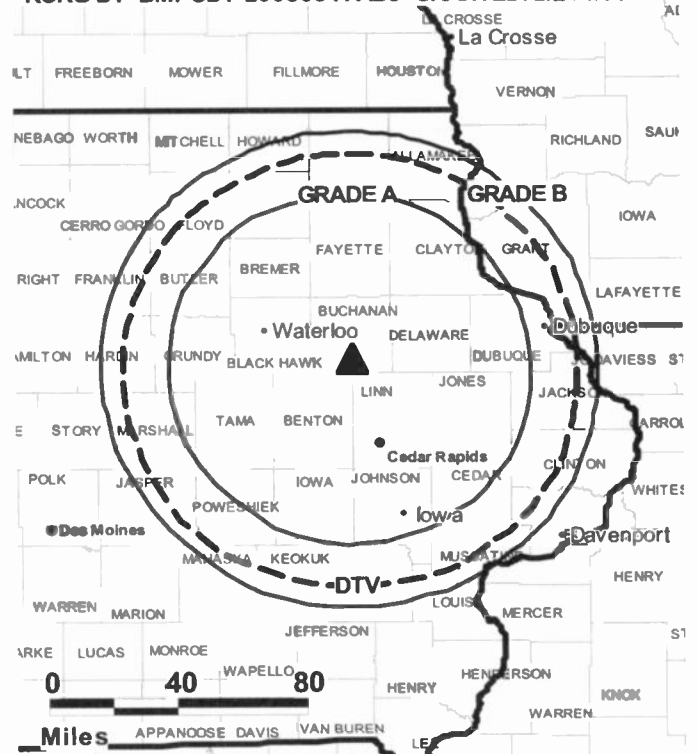
Steve Lake, National Sales Manager.

Rebecca Lutgen Gardner, News Director.

Kirk Schroeder, Chief Engineer.

Susan Sailors, Controller.

1 KCRG-DT BMPCDT-20030917ADJ GRANTED: 2/26/2004



© 2007 Warren Communications News

Dan Austin, Program Manager.

David Welsh, Promotion Director.

City of License: Cedar Rapids.

Station DMA: Cedar Rapids-Waterloo-Iowa City-Dubuque, IA. Rank: 89.

Nielsen Data: Not available.

Iowa — Cedar Rapids

KCRG-TV Ch. 9

Network Service: ABC.

Licensee: Cedar Rapids Television Co., 2nd Ave. at 5th St. SE, Cedar Rapids, IA 52406-0816.

Studio: 2nd Ave. at 5th St. SE, Cedar Rapids, IA 52401.

Mailing Address: Box 816, Cedar Rapids, IA 52406-0816.

Phone: 319-395-9999; 319-398-8422. **Fax:** 319-398-8378.

E-mail: programming@kcrg.com

Web Site: http://www.kcrg.com

Technical Facilities: Channel No. 9 (186-192 MHz). Authorized power: 316-kw visual, 63.2-kw aural. Antenna: 2000-ft above av. terrain, 1926-ft. above ground, 2943-ft. above sea level.

Latitude 42° 18' 59"
Longitude 91° 51' 31"

Transmitter: 4.5-mi. NW of Walker.

Digital Facilities: Channel No. 52 (698-704 MHz). Power: 350-kw max. visual, aural. Antenna: 1909-ft above av. terrain, 1801-ft. above ground, 2818-ft. above sea level.

Latitude 42° 18' 59"
Longitude 91° 51' 31"

FCC Digital File Number: BPCDT-19991027ABE. Granted: February 26, 2004.

Note: Latitude and longitude coordinates shown are based on the North American Datum of 1927 (NAD 27) as currently required by the Mass Media Bureau of the FCC.

Satellite Earth Stations: Transmitter Harris; Andrew, 7.3-meter C-band; Prodelin, 3.7-meter C-band; Miralite, 3.8-meter KC-band; Andrew, 4.5-meter C-band; Standard Communications, M/A-Corn, Avantek receivers.

AM Affiliate: KCRG, 5-kw, 1600 kHz.

News Service: AP.

Ownership: The Gazette Co. (Group Owner).

Began Operation: October 15, 1953.

Represented (legal): Wiley, Rein & Fielding.

Represented (engineering): Lohnes & Culver.

Personnel:

John Phelan, Vice President & General Manager.

Tom Hurn, Local Sales Manager.

Steve Lake, National Sales Manager.

Rebecca Lutgen Gardner, News Director.

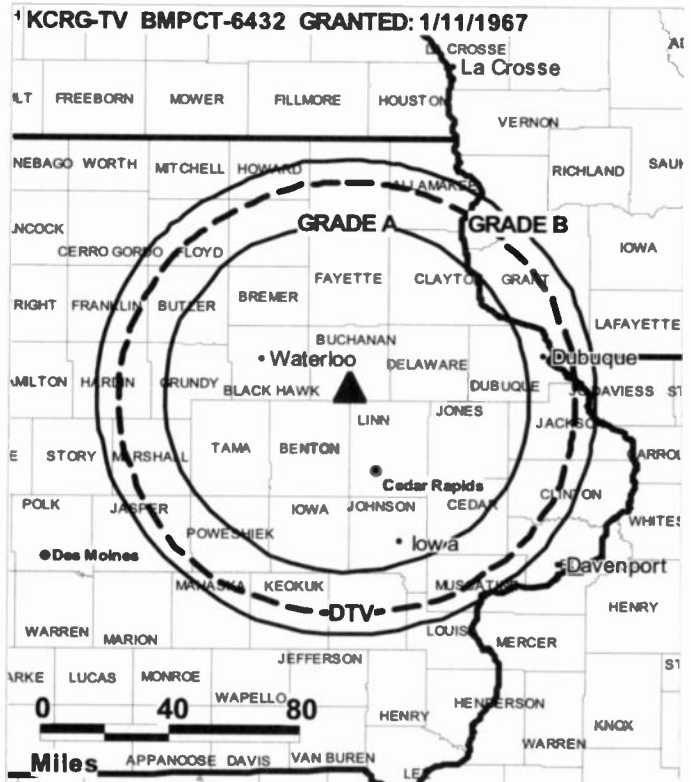
Kirk Schroeder, Chief Engineer.

Susan Sailors, Controller.

Dan Austin, Program Director.

David Welsh, Promotion Director.

Highest 30 Sec. Rate: \$2500.



© 2007 Warren Communications News

City of License: Cedar Rapids.

Station DMA: Cedar Rapids-Waterloo-Iowa City-Dubuque, IA. Rank: 89.

Circulation © 2006 Nielsen. Coverage based on Nielsen study.

GrandTotal	Cable TV Households	Non-cable TV Households	Total TV Households
Estimated Station Totals *	259,010	183,160	442,170
Average Weekly Circulation (2006)	173,201	98,107	271,308
Average Daily Circulation (2006)			144,665
Station DMA Total	Cable TV Households	Non-cable TV Households	Total TV Households
Estimated Station Totals *	203,200	128,280	331,480
Average Weekly Circulation (2006)	154,383	90,435	244,818
Average Daily Circulation (2006)			133,975
Other DMA Total	Cable TV Households	Non-cable TV Households	Total TV Households
Estimated Station Totals *	55,810	54,880	110,690
Average Weekly Circulation (2006)	18,818	7,672	26,490
Average Daily Circulation (2006)			10,690

*Estimated station totals are sums of the Nielsen TV and Cable TV household estimates for each county in which the station registers viewing of more than 5% as per the Nielsen Survey Methods.

Iowa — Cedar Rapids

KFXA
Ch. 28

Network Service: IND.

Licensee: Second Generation of Iowa Ltd., Second Generation Place, 3029 Prospect Ave., Cleveland, OH 44115.

Studio: 600 Old Marion Rd. NE, Cedar Rapids, IA 52402.

Mailing Address: Box 3131, Cedar Rapids, IA 52406.

Phone: 319-393-2800. **Fax:** 319-395-7028.

E-mail: fox2840@fox2840.com

Technical Facilities: Channel No. 28 (554-560 MHz). Authorized power: 4470-kw max. visual, aural. Antenna: 1473-ft above av. terrain, 1487-ft. above ground, 2390-ft. above sea level.

Latitude 42° 05' 25"
Longitude 92° 05' 13"

Transmitter: 6441 21st Avenue Dr., Big Horn Twp.

Digital Facilities: Channel No. 27 (548-554 MHz). Power: 1000-kw max. visual. Antenna: 1473-ft above av. terrain, 1486-ft. above ground, 2388-ft. above sea level.

Latitude 42° 05' 25"
Longitude 92° 05' 13"

FCC Digital File Number: BPCDT-19991028ACW. Granted: November 06, 2000.

Note: Latitude and longitude coordinates shown are based on the North American Datum of 1927 (NAD 27) as currently required by the Mass Media Bureau of the FCC.

Ownership: Second Generation of Iowa Ltd. (Group Owner).

Began Operation: February 1, 1988.

Represented (sales): Blair Television.

Represented (engineering): Warmus & Assoc. Inc.

Personnel:

Joseph Denk, General Manager.

Jim Stoos, Local Sales Manager.

Edward Baugh, National Sales Manager.

Gary Haverland, Chief Engineer.

Connie Bartels, Business Manager.

Larry Blum, Program Director.

Greg Stuart, Production Manager.

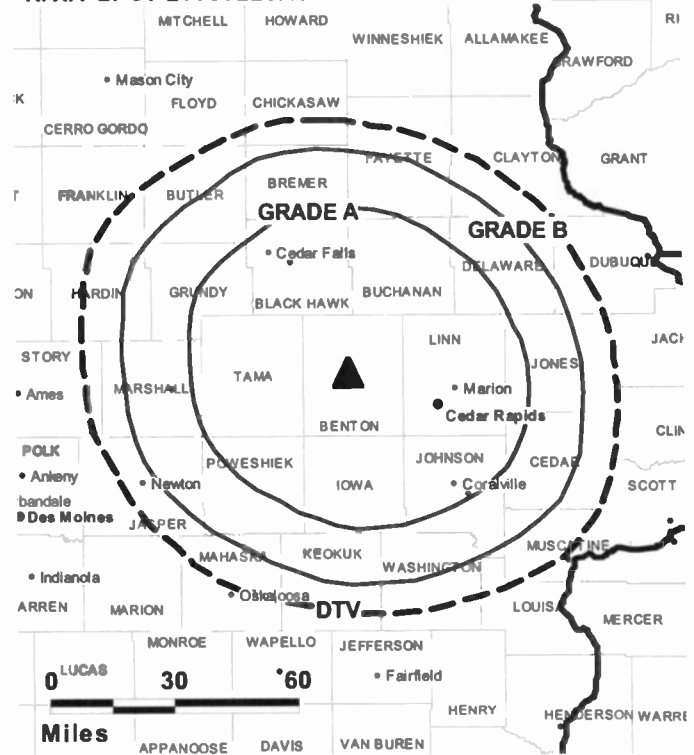
Tamie Cook, Traffic Manager.

Rates: On request.

City of License: Cedar Rapids.

Station DMA: Cedar Rapids-Waterloo-Iowa City-Dubuque, IA. **Rank:** 89.

KFXA BPCT-20050228ACE GRANTED: 5/6/2005



Circulation © 2006 Nielsen. Coverage based on Nielsen study.

GrandTotal	Cable TV Households	Non-cable TV Households	Total TV Households
Estimated Station Totals *	212,200	142,110	354,310
Average Weekly Circulation (2006)	85,597	43,570	129,167
Average Daily Circulation (2006)			39,223
Station OMA Total	Cable TV Households	Non-cable TV Households	Total TV Households
Estimated Station Totals *	200,160	128,280	328,440
Average Weekly Circulation (2006)	83,225	42,286	125,511
Average Daily Circulation (2006)			38,676
Other OMA Total	Cable TV Households	Non-cable TV Households	Total TV Households
Estimated Station Totals *	12,040	13,830	25,870
Average Weekly Circulation (2006)	2,372	1,284	3,656
Average Daily Circulation (2006)			547

*Estimated station totals are sums of the Nielsen TV and Cable TV household estimates for each county in which the station registers viewing of more than 5% as per the Nielsen Survey Methods.

KFXA-DT
Ch. 27

Network Service: IND.

Licensee: Second Generation of Iowa Ltd., Second Generation Place, 2039 Prospect Ave., Cleveland, OH 44115.

Studio: 600 Old Marion Rd. NE, Cedar Rapids, IA 52402.

Mailing Address: Box 3131, Cedar Rapids, IA 52406.

Phone: 319-393-2800. **Fax:** 319-395-7028.

E-mail: fox2840@fox2840.com

Technical Facilities: Channel No. 27 (548-554 MHz). Authorized power: 1000-kw max. visual. Antenna: 1473-ft above av. terrain, 1486-ft. above ground, 2388-ft. above sea level.

Latitude	42°	05'	25"
Longitude	92°	05'	13"

Note: Latitude and longitude coordinates shown are based on the North American Datum of 1927 (NAD 27) as currently required by the Mass Media Bureau of the FCC.

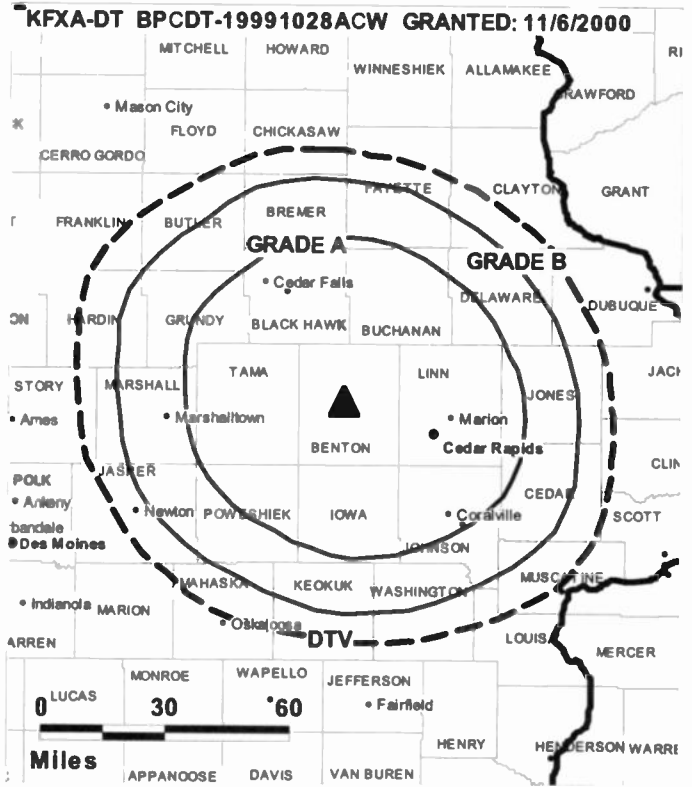
Ownership: Second Generation of Iowa Ltd. (Group Owner).

Began Operation: June 12, 2002. Standard Definition.

Represented (sales): Blair Television.

Personnel:

- Joseph Denk, General Manager.
- Jim Stoos, Local Sales Manager.
- Edward Baugh, National Sales Manager.
- Gary Haverland, Chief Engineer.
- Connie Bartels, Business Manager.
- Larry Blum, Program Director.
- Greg Stuart, Production Manager.



Tamie Cook, Traffic Manager.

City of License: Cedar Rapids.

Station DMA: Cedar Rapids-Waterloo-Iowa City-Dubuque, IA. Rank: 89.

Nielsen Data: Not available.

KGAN
Ch. 2

Network Service: CBS.

Licensee: KGAN Licensee LLC, 10706 Beaver Dam Rd., Cockeysville, MD 21030.

Studio: 600 Old Marion Rd. NE, Cedar Rapids, IA 52402.

Mailing Address: Box 3131, Cedar Rapids, IA 52406.

Phone: 319-395-9060; 800-642-6140. **Fax:** 319-395-0987.

E-mail: kgan@kgan.com

Web Site: http://www.kgan.com

Technical Facilities: Channel No. 2 (54-60 MHz). Authorized power: 100-kw visual, 20-kw aural. Antenna: 1394-ft above av. terrain, 1309-ft. above ground, 2359-ft. above sea level.

Latitude 42° 17' 43.16"
Longitude 91° 53' 10.63"

Transmitter: 4.75-mi. N of Urbana.

Digital Facilities: Channel No. 51 (692-698 MHz). Power: 500-kw max. visual. Antenna: 1919-ft above av. terrain, 1808-ft. above ground, 2825-ft. above sea level.

Latitude 42° 18' 59"
Longitude 91° 51' 30"

FCC Digital File Number: BPCDT-19991029ABA. Granted: January 21, 2003.

Note: Latitude and longitude coordinates shown are based on the North American Datum of 1927 (NAD 27) as currently required by the Mass Media Bureau of the FCC.

Satellite Earth Stations: Transmitter Harris; Scientific-Atlanta, 7-meter; Scientific-Atlanta, 4.6-meter; Scientific-Atlanta receivers.

News Services: AP, CBS Newspath.

Ownership: Sinclair Broadcast Group Inc. (Group Owner).

Began Operation: September 30, 1953. Sale to Smith Acquisition Corp. cancelled (Television Digest, Vol. 40:12). Sale to present owner from Guy Gannett Communications approved by FCC April 5, 1999 (Vol. 38:36, 37). Sale to Guy Gannett Communications by Orion Broadcasting approved by FCC August 14, 1981 (Vol. 21:11). Sale to Orion by American Broadcasting Stations Inc., William B. Quanton & others approved by FCC June 12, 1968 (Vol. 8:25).

Represented (sales): Millennium Sales & Marketing.

Represented (legal): Dow, Lohnes & Albertson PLLC.

Represented (engineering): Lohnes & Culver.

Personnel:

Mike Sullivan, Station & Business Manager.

Mark Classon, General Sales Manager.

Jim Stoops, Local Sales Manager.

Rod Peterson, News Director.

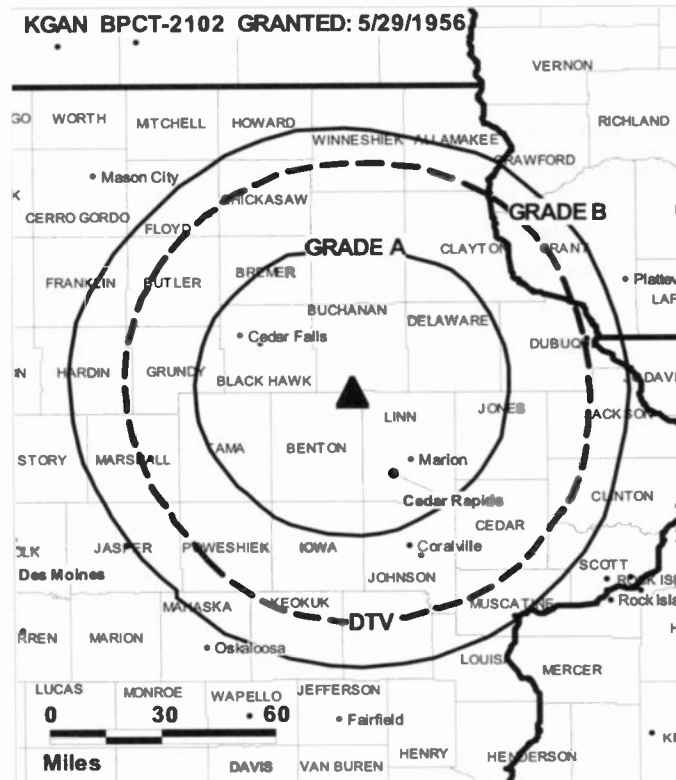
Kevin Schrader, Director, Technical Operations.

Randall Schildmeyer, Chief Engineer.

Melissa Hubbard, Program Director.

Ruth Barnett, Promotion & Production Director.

Sharon Faldato, Traffic Manager.



Nathan Deklotz, New Media Director.

Highest 30 Sec. Rate: \$1200.

City of License: Cedar Rapids.

Station DMA: Cedar Rapids-Waterloo-Iowa City-Dubuque, IA. Rank: 89.

Circulation © 2006 Nielsen. Coverage based on Nielsen study.

GrandTotal	Cable TV Households	Non-cable TV Households	Total TV Households
Estimated Station Totals *	245,970	151,960	397,930
Average Weekly Circulation (2006)	134,728	69,784	204,512
Average Daily Circulation (2006)			89,750
Station DMA Total	Cable TV Households	Non-cable TV Households	Total TV Households
Estimated Station Totals *	203,200	128,280	331,480
Average Weekly Circulation (2006)	126,668	67,625	194,293
Average Daily Circulation (2006)			86,830
Other DMA Total	Cable TV Households	Non-cable TV Households	Total TV Households
Estimated Station Totals *	42,770	23,680	66,450
Average Weekly Circulation (2006)	8,060	2,159	10,219
Average Daily Circulation (2006)			2,920

*Estimated station totals are sums of the Nielsen TV and Cable TV household estimates for each county in which the station registers viewing of more than 5% as per the Nielsen Survey Methods.

KGAN-DT
Ch. 51

Network Service: CBS.

Grantee: KGAN Licensee LLC, 10706 Beaver Dam Rd., Cockeysville, MD 21030.

Studio: 600 Old Marion Rd. NE, Cedar Rapids, IA 52402.

Mailing Address: Box 3131, Cedar Rapids, IA 52406.

Phone: 319-395-9060. **Fax:** 319-395-0987.

E-mail: kgan@kgan.com

Web Site: <http://www.kgan.com>

Technical Facilities: Channel No. 51 (692-698 MHz). Authorized power: 500-kw max. visual. Antenna: 1919-ft above av. terrain, 1808-ft. above ground, 2825-ft. above sea level.

Latitude	42°	18'	59"
Longitude	91°	51'	30"

Note: Latitude and longitude coordinates shown are based on the North American Datum of 1927 (NAD 27) as currently required by the Mass Media Bureau of the FCC.

Ownership: Sinclair Broadcast Group Inc. (Group Owner).

Began Operation: Station operating under Special Temporary Authority at 6.6-kw max. visual; no on-air date

Represented (engineering): Lohnes & Culver.

Represented (legal): Dow, Lohnes & Albertson PLLC.

Represented (sales): Millennium Sales & Marketing.

Personnel:

Mike Sullivan, Station & Business Manager.

Mark Classon, General Sales Manager.

Jim Stoos, Local Sales Manager.


Rod Peterson, News Director.

Kevin Schrader, Director, Technical Operations.

Randall Schildmeyer, Chief Engineer.

Melissa Hubbard, Program Director.

KGAN-DT BMPCDT-20020911AAM GRANTED: 1/21/2003



Ruth Barnett, Promotion & Production Director.

Sharon Faldato, Traffic Manager.

Nathan Deklotz, New Media Director.

City of License: Cedar Rapids.

Station DMA: Cedar Rapids-Waterloo-Iowa City-Dubuque, IA. **Rank:** 89.

Nielsen Data: Not available.

KPXR

Ch. 48

Network Service: IDN.

Licensee: Paxson Communications License Co. LLC, 601 Clearwater Park Rd., West Palm Beach, FL 33401-6233.

Studio: 1957 Blairs Ferry Rd. NE, Cedar Rapids, IA 52402.

Mailing Address: 1957 Blairs Ferry Rd. NE, Cedar Rapids, IA 52402.

Phone: 319-378-1260. **Fax:** 319-378-0076.

E-mail: vikkisteel@ionmedia.tv

Web Site: http://www.ionline.tv

Technical Facilities: Channel No. 48 (674-680 MHz). Authorized power: 2920-kw max. visual. Antenna: 1060-ft above av. terrain, 956-ft. above ground, 1956-ft. above sea level.

Latitude 42° 17' 17"
Longitude 91° 54' 52"

Transmitter: Hwy. 150, 4.5-mi. N of Urbana.

Digital Facilities: Channel No. 47 (668-674 MHz). Power: 500-kw max. visual. Antenna: 1014-ft above av. terrain, 910-ft. above ground, 1910-ft. above sea level.

Latitude 42° 17' 17"
Longitude 91° 52' 54"

FCC Digital File Number: BPCDT-19990923AAN. Granted: May 02, 2001.

Note: Latitude and longitude coordinates shown are based on the North American Datum of 1927 (NAD 27) as currently required by the Mass Media Bureau of the FCC.

Multichannel TV Sound: Planned.

Ownership: IDN Media Networks Inc. (Group Owner).

Began Operation: November 1, 1992. Sale to Fant Broadcasting Co. LLC by Jefferson Broadcasting Co. Inc. approved by FCC October 12, 1994. Resumed operation May 3, 1997. Sale to present owner by Fant Broadcasting Co. LLC approved by FCC July 15, 1997.

Personnel:

Vikki Steele, Sales, Business & Traffic Manager.

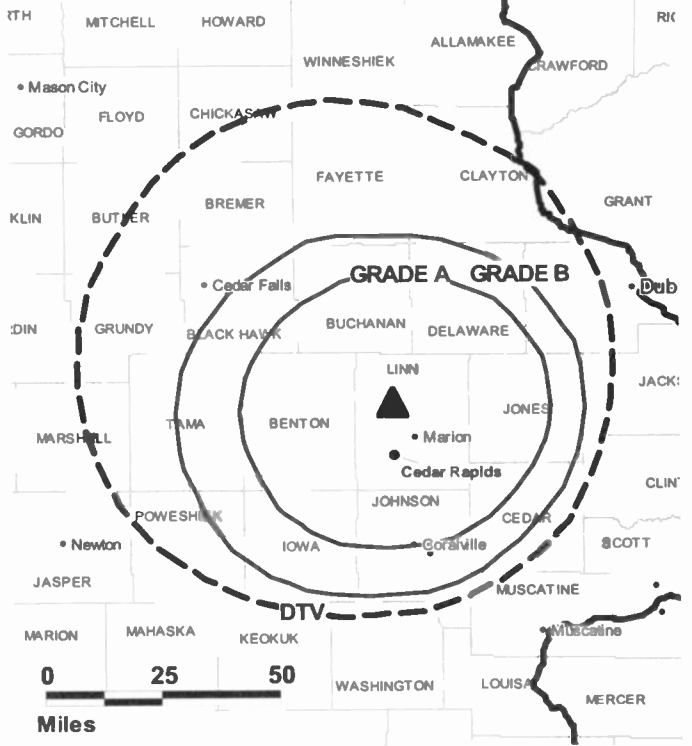
Joe Roberts, Chief Engineer.

Rates: On request.

City of License: Cedar Rapids.

Station DMA: Cedar Rapids-Waterloo-Iowa City-Dubuque, IA. Rank: 89.

KPXR BPCT-19911217KE GRANTED: 5/1/1992



© 2007 Warren Communications News

Circulation © 2006 Nielsen. Coverage based on Nielsen study.

GrandTotal	Cable TV Households	Non-cable TV Households	Total TV Households
Estimated Station Totals *	191,040	60,560	251,600
Average Weekly Circulation (2006)	16,052	5,401	21,453
Average Daily Circulation (2006)			5,973

Station DMA Total	Cable TV Households	Non-cable TV Households	Total TV Households
Estimated Station Totals *	187,480	60,560	248,040
Average Weekly Circulation (2006)	15,803	5,401	21,204
Average Daily Circulation (2006)			5,959

Other DMA Total	Cable TV Households	Non-cable TV Households	Total TV Households
Estimated Station Totals *	3,560	0	3,560
Average Weekly Circulation (2006)	249	0	249
Average Daily Circulation (2006)			14

*Estimated station totals are sums of the Nielsen TV and Cable TV household estimates for each county in which the station registers viewing of more than 5% as per the Nielsen Survey Methods.

Iowa — Cedar Rapids

KPXR-DT Ch. 47

Network Service: ION.

Licensee: Paxson Communications License Co. LLC., 601 Clearwater Park Rd., West Palm Beach, FL 33401-6233.

Studio: 1957 Blairs Ferry Rd. NE, Cedar Rapids, IA 52402.

Mailing Address: 1957 Blairs Ferry Rd. NE, Cedar Rapids, IA 52402.

Phone: 319-378-1260; 561-659-4122. **Fax:** 319-378-0076.

E-mail: vikkisteale@ionmedia.tv

Web Site: <http://www.ionline.tv>

Technical Facilities: Channel No. 47 (668-674 MHz). Authorized power: 500-kw max. visual. Antenna: 1014-ft above av. terrain, 910-ft. above ground, 1910-ft. above sea level.

Latitude	42°	17'	17"
Longitude	91°	52'	54"

Note: Latitude and longitude coordinates shown are based on the North American Datum of 1927 (NAD 27) as currently required by the Mass Media Bureau of the FCC.

Ownership: ION Media Networks Inc. (Group Owner).

Began Operation: May 1, 2002. High Definition.

Represented (sales): Millennium Sales & Marketing.

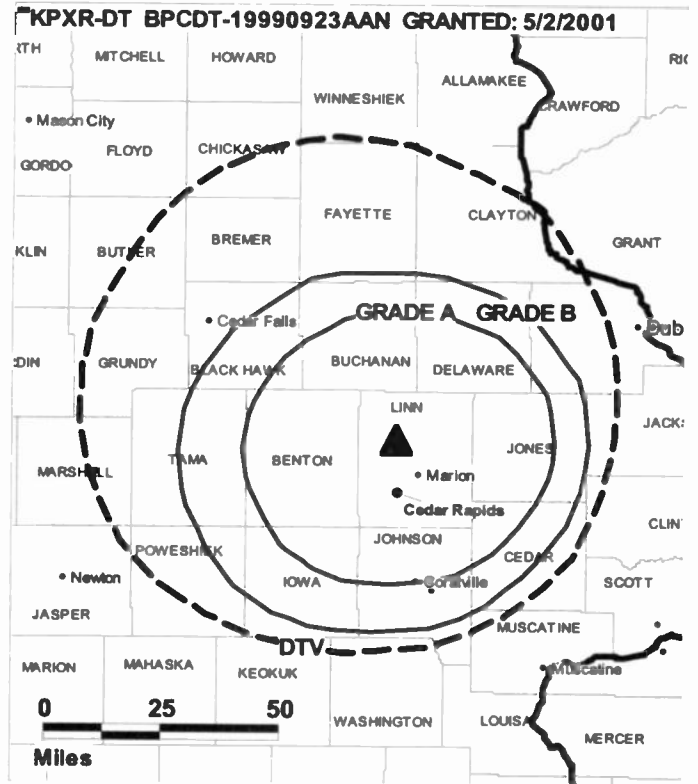
Personnel:

Vikki Steele, Sales, Business & Traffic Manager.

Joe Roberts, Chief Engineer.

City of License: Cedar Rapids.

Station DMA: Cedar Rapids-Waterloo-Iowa City-Dubuque, IA. **Rank:** 89.



© 2007 Warren Communications News

Nielsen Data: Not available.

KLJB-DT
Ch. 49

Network Service: FOX.

Licensee: Quad Cities Television Acquisition Licensing LLC, 915 Middle River Dr., Suite 409, Fort Lauderdale, FL 33304.

Studio: 937 E. 53rd St., Suite D, Davenport, IA 52807.

Mailing Address: 937 E. 53rd St., Suite D, Davenport, IA 52807.

Phone: 319-386-1818. **Fax:** 319-386-8543.

E-mail: qandc@kljb.com

Web Site: http://www.kljb.com

Technical Facilities: Channel No. 49 (680-686 MHz). Authorized power: 1000-kw max. visual. Antenna: 1128-ft above av. terrain, 1065-ft. above ground, 1818-ft. above sea level.

Latitude	41°	18'	44"
Longitude	90°	22'	45"

Note: Latitude and longitude coordinates shown are based on the North American Datum of 1927 (NAD 27) as currently required by the Mass Media Bureau of the FCC.

Ownership: Grant Broadcasting Stations (Group Owner).

Began Operation: Station operating; no on-air date

Represented (legal): Wilkinson Barker Knauer LLP.

Represented (sales): Blair Television.

Personnel:

Milton Grant, President & General Manager.

Kathleen S. DeBoeuf, Station Manager.

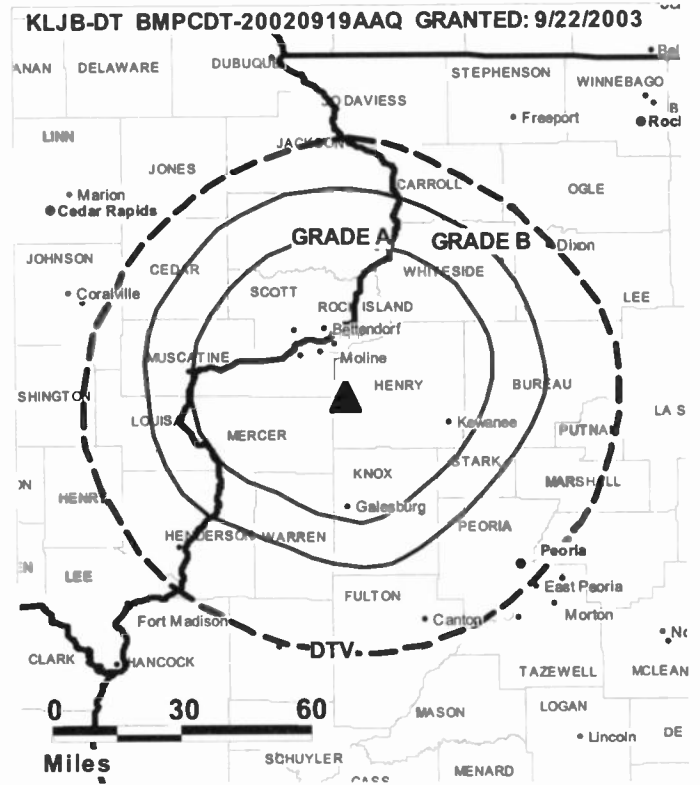
Randy Stone, General Sales Manager.

Don Bargmann, Chief Engineer.

Debbie Tram, Assistant Business Manager.

John Bain, Program Director.

Tim Emmerson, Promotion Manager.



© 2007 Warren Communications News

Brad Ruggles, Production Manager.

Jane Scheckel, Traffic Manager.

City of License: Davenport. **Station DMA:** Davenport, IA-Rock Island-Moline, IL.

Rank: 96.

Nielsen Data: Not available.

KLJB-TV

Ch. 18

(Operates satellite KGCW-TV, Burlington)

Network Service: FOX.

Licensee: Quad Cities Television Acquisition Licensing LLC, 915 Middle River Dr., Suite 409, Fort Lauderdale, FL 33304.

Studio: 937 E. 53rd St., Suite D, Davenport, IA 52807.

Mailing Address: 937 E. 53rd St., Suite D, Davenport, IA 52807.

Phone: 319-386-1818. **Fax:** 319-386-8543.

E-mail: qandc@kljb.com

Web Site: http://www.kljb.com

Technical Facilities: Channel No. 18 (494-500 MHz). Authorized power: 2950-kw max. visual, 295-kw aural. Antenna: 1014-ft above av. terrain, 945-ft. above ground, 1736-ft. above sea level.

Latitude 41° 19' 39"
Longitude 90° 22' 46"

Transmitter: 1-mi. S of Orion, IL; W side of Hwy. 150.

Digital Facilities: Channel No. 49 (680-686 MHz). Power: 1000-kw max. visual. Antenna: 1128-ft above av. terrain, 1065-ft. above ground, 1818-ft. above sea level.

Latitude 41° 18' 44"
Longitude 90° 22' 45"

FCC Digital File Number: BPCDT-19991028AFI. Granted: September 22, 2003.

Note: Latitude and longitude coordinates shown are based on the North American Datum of 1927 (NAD 27) as currently required by the Mass Media Bureau of the FCC.

Satellite Earth Station: Transmitter RCA; United Satellite Systems, 5-meter; Scientific-Atlanta, ISS, DX Antenna receivers.

Ownership: Grant Broadcasting Stations (Group Owner).

Began Operation: July 28, 1985. Sale to present owner by Davenport Communications LP approved by FCC April 1, 1991.

Represented (legal): Wilkinson Barker Knauer LLP.

Represented (sales): Blair Television.

Personnel:

Milton Grant, President & General Manager.

Kathleen S. DeBoeuf, Station Manager.

Randy Stone, General Sales Manager.

Don Bargmann, Chief Engineer.

Debbie Tram, Assistant Business Manager.

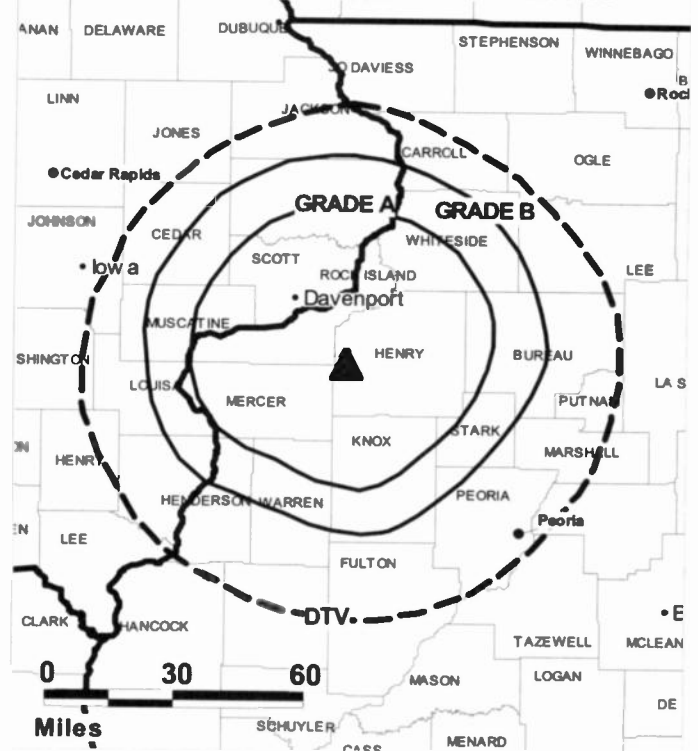
John Bain, Program Director.

Tim Emmerson, Promotion Manager.

Brad Ruggles, Production Manager.

Jane Scheckel, Traffic Manager.

KLJB-TV BPCT-19990429KQ GRANTED: 11/23/1999



© 2007 Warren Communications News

Rates: On request.

City of License: Davenport. **Station DMA:** Davenport, IA-Rock Island-Moline, IL.

Rank: 96.

Circulation © 2006 Nielsen. Coverage based on Nielsen study.

GrandTotal	Cable TV Households	Non-cable TV Households	Total TV Households
Estimated Station Totals *	208,640	142,040	350,680
Average Weekly Circulation (2006)	106,382	59,844	166,226
Average Daily Circulation (2006)			61,848
Station DMA Total	Cable TV Households	Non-cable TV Households	Total TV Households
Estimated Station Totals *	186,380	118,700	305,080
Average Weekly Circulation (2006)	99,968	57,527	157,495
Average Daily Circulation (2006)			59,317
Other DMA Total	Cable TV Households	Non-cable TV Households	Total TV Households
Estimated Station Totals *	22,260	23,340	45,600
Average Weekly Circulation (2006)	6,414	2,317	8,731
Average Daily Circulation (2006)			2,531

*Estimated station totals are sums of the Nielsen TV and Cable TV household estimates for each county in which the station registers viewing of more than 5% as per the Nielsen Survey Methods.

KWQC-DT

Ch. 56

Network Service: NBC.

Licensee: Young Broadcasting of Davenport Inc., 805 Brady St., Davenport, IA 52803.

Studio: 805 Brady St., Davenport, IA 52805.

Mailing Address: 805 Brady St., Davenport, IA 52805.

Phone: 563-383-7000. **Fax:** 563-383-7065.

Web Site: <http://www.kwqc.com>

Technical Facilities: Channel No. 56 (722-728 MHz). Authorized power: 1000-kw max. visual. Antenna: 1079-ft above av. terrain, 1064-ft. above ground, 1817-ft. above sea level.

Latitude	41°	18'	44"
Longitude	90°	22'	46"

Note: Latitude and longitude coordinates shown are based on the North American Datum of 1927 (NAD 27) as currently required by the Mass Media Bureau of the FCC.

Ownership: Young Broadcasting Inc. (Group Owner).

Began Operation: January 15, 2003.

Personnel:

Jim Graham, Vice President & General Manager.

Trish Tague, Research & Marketing Director.

Cathie Whiteside, Station Manager.

Mary Ann Zack, Traffic Manager.

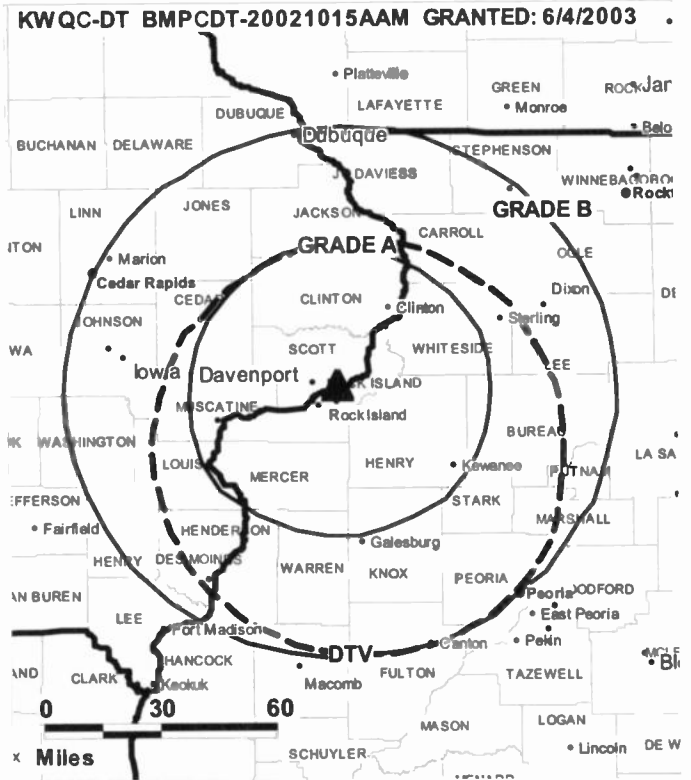
John Hegeman, Operations Manager.

Allen Wiese, General Sales Manager.

Jeff Glass, Local Sales Manager.

Doug Retherford, News Director.

Doug Bierman, Chief Engineer.



© 2007 Warren Communications News

Jeff Bilyeu, Program & Promotion Manager.

City of License: Davenport. **Station DMA:** Davenport, IA-Rock Island-Moline, IL.

Rank: 96.

Nielsen Data: Not available.

KWQC-TV
Ch. 6

Network Service: NBC.

Licensee: Young Broadcasting of Davenport Inc., 599 Lexington Ave., 47th Floor, New York, NY 10022.

Studio: 805 Brady St., Davenport, IA 52805.

Mailing Address: 805 Brady St., Davenport, IA 52805.

Phone: 563-383-7000. **Fax:** 563-383-7065.

Web Site: <http://www.kwqc.com>

Technical Facilities: Channel No. 6 (82-88 MHz). Authorized power: 100-kw visual, 10-kw aural. Antenna: 1342-ft above av. terrain, 1383-ft. above ground, 2049-ft. above sea level.

Latitude 41° 32' 49"
Longitude 90° 28' 35"

Transmitter: Middle Rd., 5-mi. E of Davenport.

Digital Facilities: Channel No. 56 (722-728 MHz). Power: 1000-kw max. visual. Antenna: 1079-ft above av. terrain, 1064-ft. above ground, 1817-ft. above sea level.

Latitude 41° 18' 44"
Longitude 90° 22' 46"

FCC Digital File Number: BPCDT-19991027ABQ. Granted: June 04, 2003.

Note: Latitude and longitude coordinates shown are based on the North American Datum of 1927 (NAD 27) as currently required by the Mass Media Bureau of the FCC.

Multichannel TV Sound: Stereo only.

Satellite Earth Station: Transmitter Larcen; SatCom, 7-meter; M/A-Corn, Harris receivers.

News Services: UPI, AP.

Ownership: Young Broadcasting Inc. (Group Owner).

Began Operation: October 31, 1949.

Represented (sales): Blair Television.

Represented (engineering): A. D. Ring PA.

Personnel:

Jim Graham, Vice President & General Manager.

Cathie Whiteside, Station Manager.

John Hegeman, Operations Manager.

Jeff Bilyeu, Program & Promotion Manager.

Allen Wiese, General Sales Manager.

Jeff Glass, Local Sales Manager.

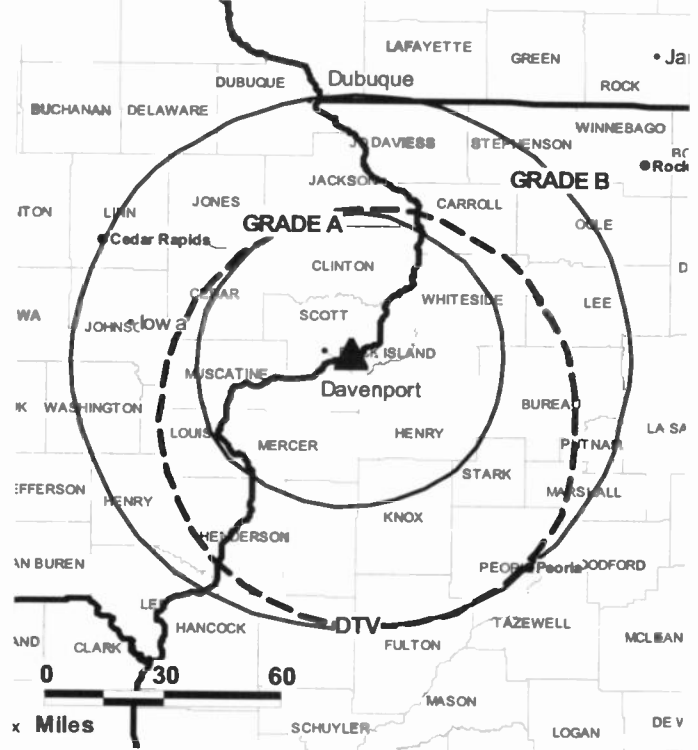
Doug Retherford, News Director.

Doug Bierman, Chief Engineer.

Trish Tague, Research & Marketing Director.

Mary Ann Zack, Traffic Manager.

KWQC-TV BPCT-19810430KG GRANTED: 7/6/1981



Rates: On request.

City of License: Davenport. **Station DMA:** Davenport, IA-Rock Island-Moline, IL.

Rank: 96.

Circulation © 2006 Nielsen. Coverage based on Nielsen study.

GrandTotal	Cable TV Households	Non-cable TV Households	Total TV Households
Estimated Station Totals *	236,000	158,650	394,650
Average Weekly Circulation (2006)	160,118	86,895	247,013
Average Daily Circulation (2006)			153,225
Station DMA Total	Cable TV Households	Non-cable TV Households	Total TV Households
Estimated Station Totals *	186,380	118,700	305,080
Average Weekly Circulation (2006)	147,905	82,357	230,262
Average Daily Circulation (2006)			147,060
Other DMA Total	Cable TV Households	Non-cable TV Households	Total TV Households
Estimated Station Totals *	49,620	39,950	89,570
Average Weekly Circulation (2006)	12,213	4,538	16,751
Average Daily Circulation (2006)			6,165

*Estimated station totals are sums of the Nielsen TV and Cable TV household estimates for each county in which the station registers viewing of more than 5% as per the Nielsen Survey Methods.

KCCI
Ch. 8

Network Service: CBS.

Licensee: Hearst-Argyle Television Inc., 959 8th Ave., New York, NY 10019.

Studio: 888 9th St., Des Moines, IA 50309.

Mailing Address: 888 9th St., Des Moines, IA 50309.

Phone: 515-247-8888. **Fax:** 515-471-8910.

E-mail: desnews@theiowachannel.com

Web Site: http://www.kcci.com

Technical Facilities: Channel No. 8 (180-186 MHz). Authorized power: 316-kw visual, 31.6-kw aural. Antenna: 1959-ft above av. terrain, 1837-ft. above ground, 2912-ft. above sea level.

Latitude 41° 48' 35"
Longitude 93° 37' 16"

Transmitter: 310 N.W. 134th Ave., Alleman.

Digital Facilities: Channel No. 31 (572-578 MHz). Power: 1000-kw max. visual. Antenna: 1857-ft above av. terrain, 1837-ft. above ground, 2808-ft. above sea level.

Latitude 41° 48' 35"
Longitude 93° 37' 16"

FCC Digital File Number: BPCDT-970617KE. Granted: February 22, 2001.

Note: Latitude and longitude coordinates shown are based on the North American Datum of 1927 (NAD 27) as currently required by the Mass Media Bureau of the FCC.

Multichannel TV Sound: Stereo only.

Satellite Earth Stations: Transmitter Larcen; Scientific-Atlanta, 7-meter C-band; RCA, 3.6-meter Ku-band; Scientific-Atlanta, 4.6-meter C-band; Prodelin, 5-meter C-band; Microdyne, 5-meter KC-band; Varian, Scientific-Atlanta, Microdyne, M/A-Com, DX Communications receivers.

SNG Mobile Dish: BAF, 2.3-meter Ku-band.

News Services: CNN Newsource, CBS Newspath, AP.

Ownership: Hearst-Argyle Television Inc. (Group Owner).

Began Operation: July 31, 1955. Merger of Cowles Broadcasting into H & C Communications approved by FCC October 24, 1984 (Television Digest, Vol. 24:26, 35). Sale to Pulitzer Broadcasting approved by FCC July 30, 1993 (Vol. 33:8, 14, 23, 32, 37). Sale to present owner by Pulitzer approved by FCC August 24, 1999 (Vol. 38:22, 48).

Represented (sales): Eagle Television Sales.

Represented (legal): Verner, Lipfert, Bernhard, McPherson & Hand.

Represented (engineering): John F. X. Browne & Associates PC.

Personnel:

Paul Fredericksen, Vice President & General Manager.

Bob Day, Operations, Program & Production Manager.

Dave Porepp, General & Local Sales Manager.

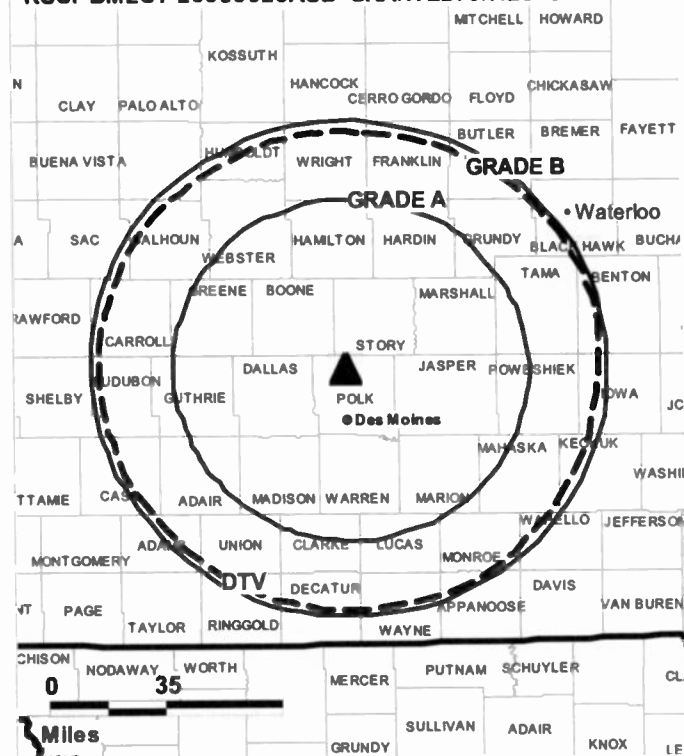
Anne Marie Caudron, National Sales Manager.

Dave Busiek, News Director.

Steve Houg, Chief Engineer.

Irma Davis, Business Manager.

***KCCI BMLCT-20050628ACB GRANTED: 9/7/2005**



© 2007 Warren Communications News

Nanci Elder, Marketing & Sales Promotion Director.

Mike Cunningham, Promotion Director.

Lynn Ramsey, Traffic Manager.

Rates: On request.

City of License: Des Moines. **Station DMA:** Des Moines-Ames, IA. **Rank:** 73.

Circulation © 2006 Nielsen. Coverage based on Nielsen study.

GrandTotal	Cable TV Households	Non-cable TV Households	Total TV Households
Estimated Station Totals *	264,520	221,890	486,410
Average Weekly Circulation (2006)	191,326	153,001	344,327
Average Daily Circulation (2006)			209,185
Station DMA Total	Cable TV Households	Non-cable TV Households	Total TV Households
Estimated Station Totals *	216,120	188,280	404,400
Average Weekly Circulation (2006)	172,683	146,040	318,723
Average Daily Circulation (2006)			197,398
Other DMA Total	Cable TV Households	Non-cable TV Households	Total TV Households
Estimated Station Totals *	48,400	33,610	82,010
Average Weekly Circulation (2006)	18,643	6,961	25,604
Average Daily Circulation (2006)			11,787

*Estimated station totals are sums of the Nielsen TV and Cable TV household estimates for each county in which the station registers viewing of more than 5% as per the Nielsen Survey Methods.

KCCI-DT
Ch. 31

Network Service: CBS.

Licensee: Hearst-Argyle Television Inc., 959 8th Ave., New York, NY 10019.

Studio: 888 9th St., Des Moines, IA 50309.

Mailing Address: 888 9th St., Des Moines, IA 50309.

Phone: 515-247-8888. **Fax:** 515-471-8910.

E-mail: desnews@theiowachannel.com

Web Site: http://www.kcci.com

Technical Facilities: Channel No. 31 (572-578 MHz). Authorized power: 1000-kw max. visual. Antenna: 1857-ft above av. terrain, 1837-ft. above ground, 2808-ft. above sea level.

Latitude	41°	48'	35"
Longitude	93°	37'	16"

Transmitter: 310 N.W. 134th Ave., Alleman.

Note: Latitude and longitude coordinates shown are based on the North American Datum of 1927 (NAD 27) as currently required by the Mass Media Bureau of the FCC.

Ownership: Hearst-Argyle Television Inc. (Group Owner).

Began Operation: July 1, 2002.

Represented (sales): Eagle Television Sales.

Represented (legal): Verner, Lipfert, Bernhard, McPherson & Hand.

Represented (engineering): John F. X. Browne & Associates PC.

Personnel:

Paul Fredericksen, Vice President & General Manager.

Robert Day, Operations, Program & Production Manager.

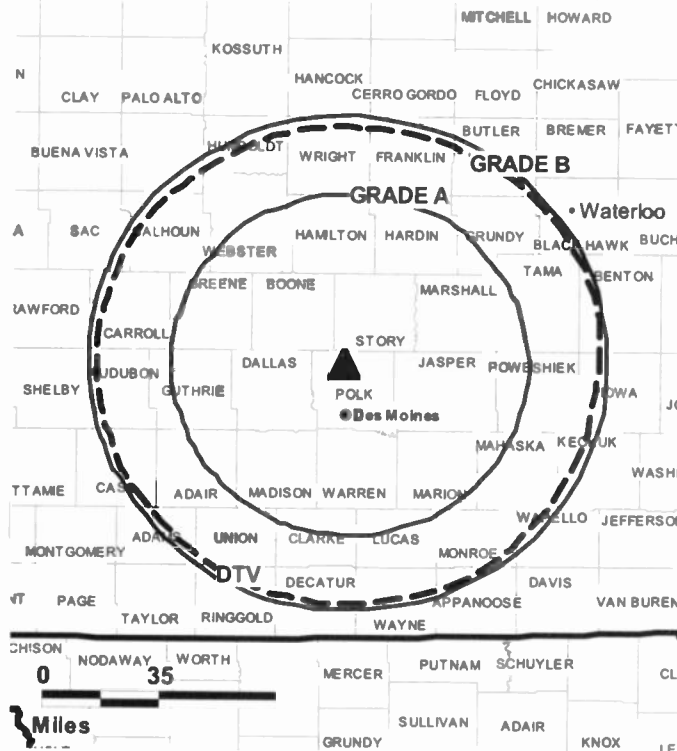
Dave Porepp, General & Local Sales Manager.

Anne Marie Caudron, National Sales Manager.

Dave Busiek, News Director.

Steve Houg, Chief Engineer.

"KCCI-DT BPCDT-19970617KE GRANTED: 2/22/2001"



© 2007 Warren Communications News

Irma Davis, Business Manager.

Nanci Elder, Marketing & Sales Promotion Director.

Mike Cunningham, Promotion Director.

Lynn Ramsey, Traffic Manager.

City of License: Des Moines. **Station DMA:** Des Moines-Ames, IA. **Rank:** 73.

Nielsen Data: Not available.

KDSM-DT
Ch. 16

Network Service: FOX.

Licensee: KDSM Licensee, 10706 Beaver Dam Rd., Cockeysville, MD 21030.

Studio: 4023 Fleur Dr., Des Moines, IA 50321.

Mailing Address: 4023 Fleur Dr., Des Moines, IA 50321.

Phone: 515-287-1717. **Fax:** 515-287-0064.

E-mail: comments@kds17.com

Web Site: http://www.kds17.com

Technical Facilities: Channel No. 16 (482-488 MHz). Authorized power: 500-kw max. visual. Antenna: 2008-ft above av. terrain, 1965-ft. above ground, 2961-ft. above sea level.

Latitude	41°	49'	47"
Longitude	93°	36'	56"

Note: Latitude and longitude coordinates shown are based on the North American Datum of 1927 (NAD 27) as currently required by the Mass Media Bureau of the FCC.

Ownership: Sinclair Broadcast Group Inc. (Group Owner).

Began Operation: April 19, 2002. Standard Definition.

Represented (sales): Millennium Sales & Marketing.

Personnel:

Ted Stephens, Vice President & General Manager.

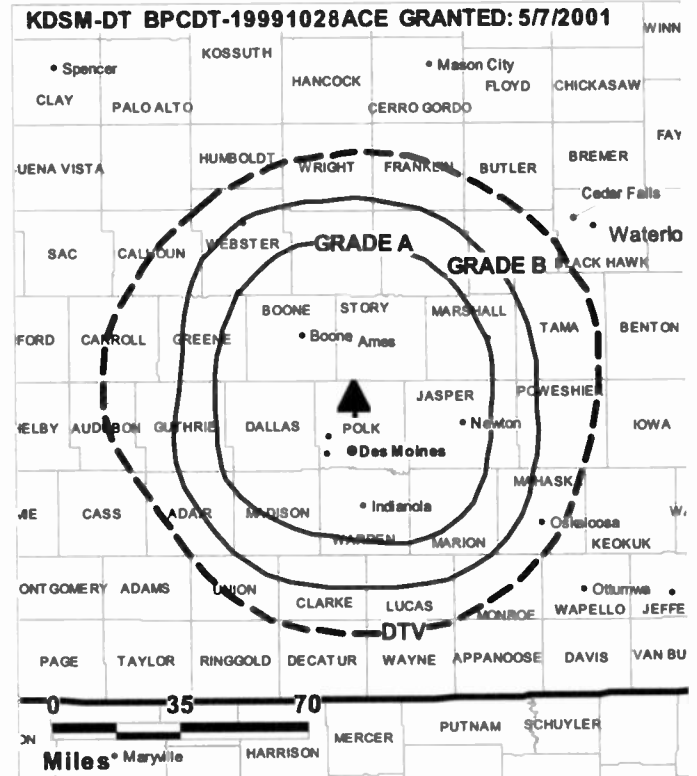
Eric Johnson, General Sales Manager.

Doug Hammonds, Chief Engineer.

Brent Steemkern, Business Manager.

Julie Quick-Alcorn, Program Coordinator.

Jared Van Egdom, Promotion Manager.



© 2007 Warren Communications News

Mary Hyatt, Traffic Manager.

City of License: Des Moines. **Station DMA:** Des Moines-Ames, IA. **Rank:** 73.

Nielsen Data: Not available.

KDSM-TV
Ch. 17

Network Service: FOX.

Licensee: KDSM Licensee LLC, 10706 Beaver Dam Rd., Cockeysville, MD 21030.

Studio: 4023 Fleur Dr., Des Moines, IA 50321.

Mailing Address: 4023 Fleur Dr., Des Moines, IA 50321.

Phone: 515-287-1717. **Fax:** 515-287-0064.

E-mail: comments@kds17.com

Web Site: http://www.kds17.com

Technical Facilities: Channel No. 17 (488-494 MHz). Authorized power: 3030-kw max. visual. Antenna: 2008-ft above av. terrain, 1965-ft. above ground, 2961-ft. above sea level.

Latitude 41° 48' 47"
Longitude 93° 36' 56"

Digital Facilities: Channel No. 16 (482-488 MHz). Power: 500-kw max. visual. Antenna: 2008-ft above av. terrain, 1965-ft. above ground, 2961-ft. above sea level.

Latitude 41° 49' 47"
Longitude 93° 36' 56"

FCC Digital File Number: BPCDT-19991028ACE. Granted: May 07, 2001.

Note: Latitude and longitude coordinates shown are based on the North American Datum of 1927 (NAD 27) as currently required by the Mass Media Bureau of the FCC.

Satellite Earth Stations: Transmitter RCA; AFC, 4-meter Ku-band; Prodelin, 5-meter C-band; M/A-Corn, 5-meter C-band; M/A-Corn receivers.

News Service: Fox NewsEdge.

Ownership: Sinclair Broadcast Group Inc. (Group Owner).

Began Operation: March 14, 1983. Sale to Better Communications by Duchossois Communications approved by FCC April 24, 1991 (Television Digest, Vol. 30:49). Sale to Duchossois by William J. Trout, Raymond J. Gazzo & Carl G. Goldsberry approved by FCC April 19, 1985 (Vol. 25:8). Sale to present owner from Better Communications Inc. approved by FCC March 28, 1997. (Vol. 36:16).

Represented (sales): Millennium Sales & Marketing.

Represented (legal): Dow, Lohnes & Albertson PLLC.

Personnel:

Ted Stephens, Vice President & General Manager.

Eric Johnson, General Sales Manager.

Doug Hammonds, Chief Engineer.

Brent Steemkern, Business Manager.

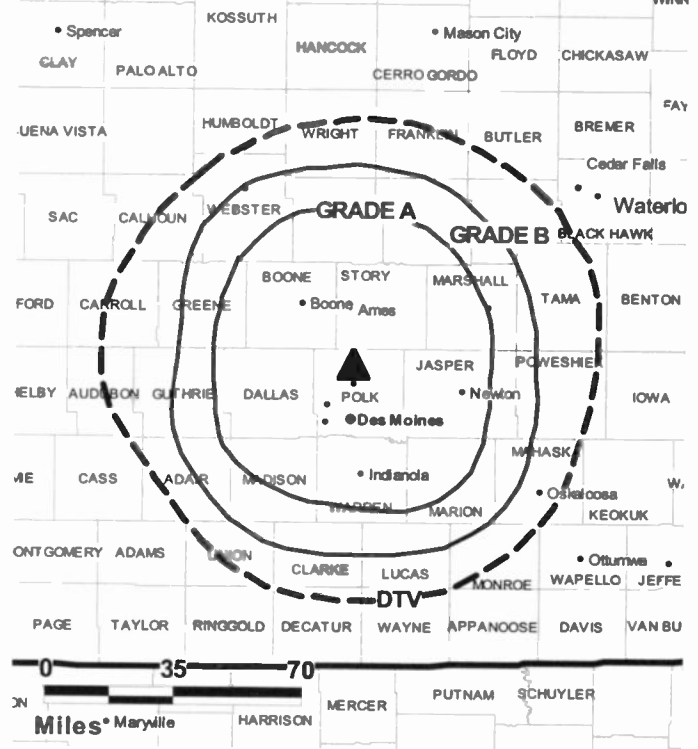
Julie Quick-Alcorn, Program Coordinator.

Jared Van Egdom, Promotion Manager.

Mary Hyatt, Traffic Manager.

Highest 30 Sec. Rate: \$1300.

KDSM-TV BPCT-19960621KF GRANTED: 6/29/1998



© 2007 Warren Communications News

City of License: Des Moines. **Station DMA:** Des Moines-Ames, IA. **Rank:** 73.

Circulation © 2006 Nielsen. Coverage based on Nielsen study.

GrandTotal	Cable TV Households	Non-cable TV Households	Total TV Households
Estimated Station Totals *	262,040	198,460	460,500
Average Weekly Circulation (2006)	104,187	90,231	194,418
Average Daily Circulation (2006)			62,238
Station DMA Total	Cable TV Households	Non-cable TV Households	Total TV Households
Estimated Station Totals *	214,740	188,280	403,020
Average Weekly Circulation (2006)	96,067	88,962	185,029
Average Daily Circulation (2006)			60,170
Other DMA Total	Cable TV Households	Non-cable TV Households	Total TV Households
Estimated Station Totals *	47,300	10,180	57,480
Average Weekly Circulation (2006)	8,120	1,269	9,389
Average Daily Circulation (2006)			2,068

*Estimated station totals are sums of the Nielsen TV and Cable TV household estimates for each county in which the station registers viewing of more than 5% as per the Nielsen Survey Methods.

WHO-DT
Ch. 19

Network Service: NBC.

Grantee: New York Times Management Services, 2202 N. Westshore Blvd., Suite 370, Tampa, FL 33607.

Studio: 1801 Grand Ave., Des Moines, IA 50309.

Mailing Address: 1801 Grand Ave., Des Moines, IA 50309.

Phone: 515-242-3500. **Fax:** 515-242-3743.

E-mail: jim.boyer@whotv.com

Web Site: <http://www.whotv.com>

Technical Facilities: Channel No. 19 (500-506 MHz). Authorized power: 550-kw max. visual. Antenna: 1998-ft above av. terrain, 1965-ft. above ground, 2959-ft. above sea level.

Latitude	41°	49'	47"
Longitude	93°	36'	56"

Note: Latitude and longitude coordinates shown are based on the North American Datum of 1927 (NAD 27) as currently required by the Mass Media Bureau of the FCC.

Ownership: The New York Times Co. (Group Owner).

Began Operation: February 9, 2002. High Definition.

Represented (legal): Holland & Knight LLP.

Represented (sales): Millennium Sales & Marketing.

Personnel:

Jim Boyer, President & General Manager.

Ross Reardon, General Sales Manager.

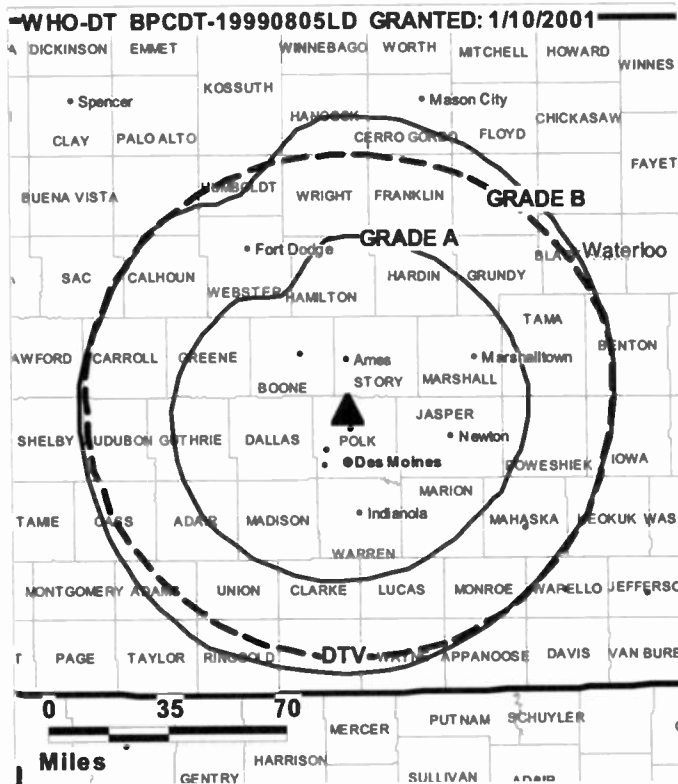
Brian Anstoetter, Local Sales Manager.

Mark Ginther, News Director.

Brad Olk, Chief Engineer.

Rebecca Jess, Controller.

David Peterson, Program Coordinator.



© 2007 Warren Communications News

Mandy Zook, Marketing & Research Director.

Tim Gardner, Promotion & Creative Services Director.

Zoe Goedicke, Traffic Manager.

City of License: Des Moines. **Station DMA:** Des Moines-Ames, IA. **Rank:** 73.

Nielsen Data: Not available.

WHO-TV
Ch. 13

Network Service: NBC.

Licensee: New York Times Management Services, 2202 N. Westshore Blvd., Suite 370, Tampa, FL 33607.

Studio: 1801 Grand Ave., Des Moines, IA 50309.

Mailing Address: 1801 Grand Ave., Des Moines, IA 50309.

Phone: 515-242-3500. **Fax:** 515-242-3743.

E-mail: jim.boyer@whotv.com

Web Site: http://www.whotv.com

Technical Facilities: Channel No. 13 (210-216 MHz). Authorized power: 316-kw & 224-kw horizontal visual, 47.4-kw & 33.5-kw horizontal aural. Antenna: 1970-ft above av. terrain, 1955-ft. above ground, 2988-ft. above sea level.

Latitude 41° 48' 33"
Longitude 93° 36' 53"

Transmitter: 199 N.W. 134th St., Alleman.

Digital Facilities: Channel No. 19 (500-506 MHz). Power: 550-kw max. visual. Antenna: 1998-ft above av. terrain, 1965-ft. above ground, 2959-ft. above sea level.

Latitude 41° 49' 47"
Longitude 93° 36' 56"

Note: Latitude and longitude coordinates shown are based on the North American Datum of 1927 (NAD 27) as currently required by the Mass Media Bureau of the FCC.

Multichannel TV Sound: Stereo only.

Satellite Earth Station: Transmitter Harris; SatCom, 7-meter; Scientific-Atlanta, Microwave Assoc. receivers.

News Service: AP.

Ownership: The New York Times Co. (Group Owner).

Began Operation: April 15, 1954.

Represented (legal): Holland & Knight LLP.

Represented (sales): Millennium Sales & Marketing.

Represented (engineering): Denny & Associates PC.

Personnel:

Jim Boyer, President & General Manager.

Ross Reardon, General Sales Manager.

Brian Anstoetter, Local Sales Manager.

Mark Ginther, News Director.

Brad Oik, Chief Engineer.

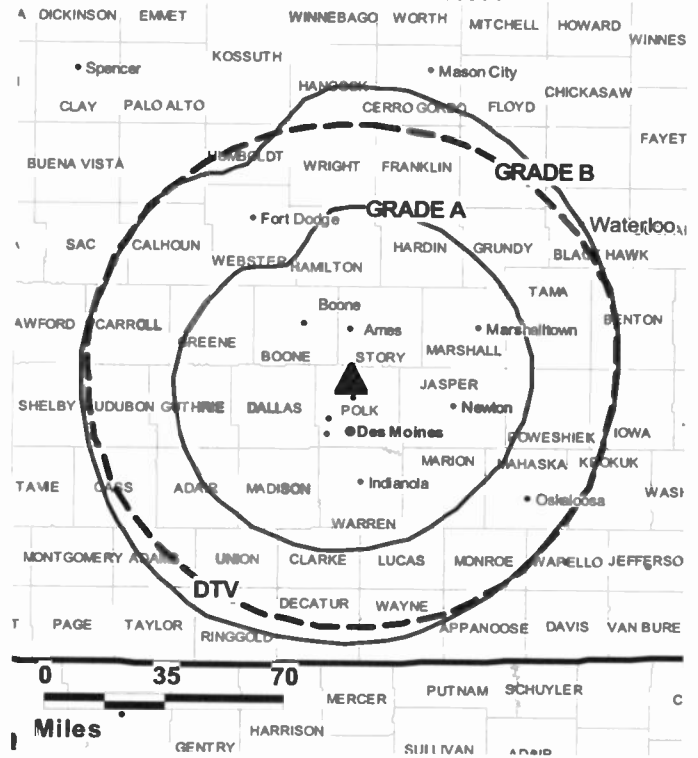
Rebecca Jess, Controller.

David Peterson, Program Coordinator.

Mandy Zook, Marketing & Research Director.

Tim Gardner, Promotion & Creative Services Director.

WHO-TV BPCT-5011 GRANTED: 7/27/1977



© 2007 Warren Communications News

Zoe Goedicke, Traffic Manager.

Rates: On request.

City of License: Des Moines. **Station DMA:** Des Moines-Ames, IA. **Rank:** 73.

Circulation © 2006 Nielsen. Coverage based on Nielsen study.

GrandTotal	Cable TV Households	Non-cable TV Households	Total TV Households
Estimated Station Totals *	255,510	221,260	476,770
Average Weekly Circulation (2006)	176,492	144,930	321,422
Average Daily Circulation (2006)			185,184
Station DMA Total	Cable TV Households	Non-cable TV Households	Total TV Households
Estimated Station Totals *	216,120	188,280	404,400
Average Weekly Circulation (2006)	161,118	138,405	299,523
Average Daily Circulation (2006)			174,211
Other DMA Total	Cable TV Households	Non-cable TV Households	Total TV Households
Estimated Station Totals *	39,390	32,980	72,370
Average Weekly Circulation (2006)	15,374	6,525	21,899
Average Daily Circulation (2006)			10,973

*Estimated station totals are sums of the Nielsen TV and Cable TV household estimates for each county in which the station registers viewing of more than 5% as per the Nielsen Survey Methods.

Iowa — Dubuque

KFXB
Ch. 40

Network Service: IND.

Licensee: Christian Television Network of Iowa Inc., 744 Main St., Dubuque, IA 52001.

Studio: 744 Main St., Dubuque, IA 52001.

Mailing Address: 744 Main St., Dubuque, IA 52001.

Phone: 563-690-1704. **Fax:** 563-557-9383.

E-mail: tbond@mchsi.com

Technical Facilities: Channel No. 40 (626-632 MHz). Authorized power: 646-kw max. visual. Antenna: 840-ft above av. terrain, 1660-ft. above sea level.

Latitude 42° 31' 05"
Longitude 90° 37' 16"

Holds CP for change to 700-kw max. visual, 814-ft above av. terrain, 771-ft. above ground, 1631-ft. above sea level; lat. 42° 31' 09", long. 90° 37' 11", BPCT-20050830AAO.

Digital Facilities: Channel No. 43 (644-650 MHz). Power: 1000-kw max. visual. Antenna: 860-ft above av. terrain, 817-ft. above ground, 1676-ft. above sea level.

Latitude 42° 31' 09"
Longitude 90° 37' 11"

FCC Digital File Number: BPCDT-19991028ACY. Granted: May 08, 2001.

Note: Latitude and longitude coordinates shown are based on the North American Datum of 1927 (NAD 27) as currently required by the Mass Media Bureau of the FCC.

Satellite Earth Stations: Prodelin, 4.2-meter; Calstar, 4.6-meter; Scientific-Atlanta, Avantek receivers.

News Service: AP.

Ownership: Christian Television Network Inc. (Group Owner).

Began Operation: June 1, 1970. Left air October 3, 1974. Sale to Lloyd Hearing Aid Corp. approved by FCC June 29, 1976. Resumed operation September 12, 1976. Sale to KDUB-TV Inc. (The Commercial Dispatch Publishing Co.) by Lloyd Hearing Aid Corp. approved by FCC September 13, 1979. Sale to Dubuque TV Ltd. Partnership by KDUB-TV Inc. approved by FCC February 8, 1985. Sale to Sage Broadcasting Corp. of Dubuque approved by FCC March 25, 1988, but sale was not consummated. Sale to present owner by Dubuque TV Ltd. Partnership approved by FCC August 2, 2004.

Represented (legal): Hardy Carey & Chautin LLP.

Represented (sales): Millennium Sales & Marketing.

Personnel:

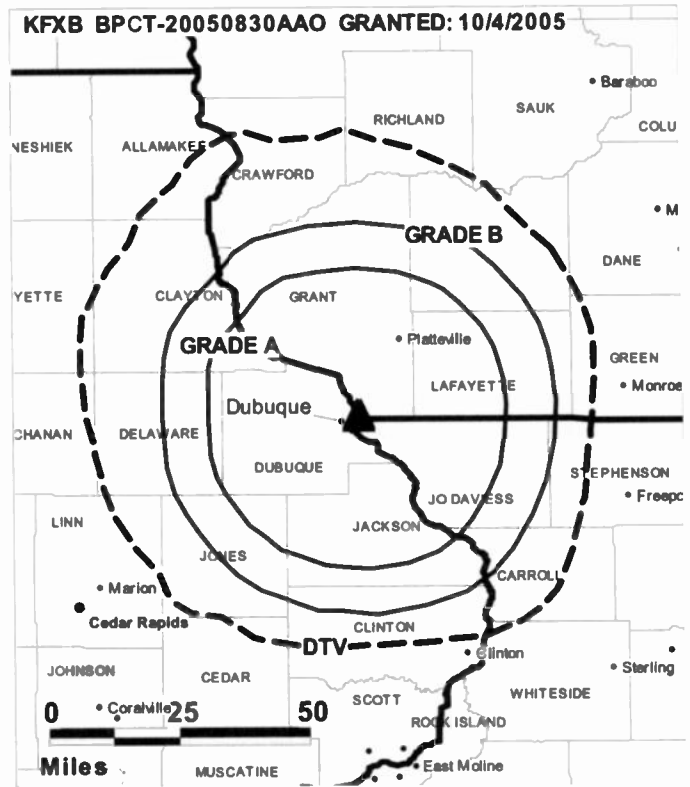
Bob D'Andrea, President.

Tom Bond, General Manager.

Steve Cunningham, National Sales Manager.

Gary Haverland, Chief Engineer.

Michael King, Production Manager.



© 2007 Warren Communications News

Tamie Cook, Traffic Manager.

Highest 30 Sec. Rate: \$220.

City of License: Dubuque.

Station DMA: Cedar Rapids-Waterloo-Iowa City-Dubuque, IA. Rank: 89.

Circulation © 2006 Nielsen. Coverage based on Nielsen study.

GrandTotal	Cable TV Households	Non-cable TV Households	Total TV Households
Estimated Station Totals *	0	3,040	3,040
Average Weekly Circulation (2006)	0	152	152
Average Daily Circulation (2006)			12
Station DMA Total	Cable TV Households	Non-cable TV Households	Total TV Households
Estimated Station Totals *	0	3,040	3,040
Average Weekly Circulation (2006)	0	152	152
Average Daily Circulation (2006)			12

*Estimated station totals are sums of the Nielsen TV and Cable TV household estimates for each county in which the station registers viewing of more than 5% as per the Nielsen Survey Methods.

KFXB-DT
Ch. 43

Network Service: IND.

Grantee: Christian Television Network of Iowa Inc., 744 Main St., Dubuque, IA 52001.

Studio: 744 Main St., Dubuque, IA 52001.

Mailing Address: 744 Main St., Dubuque, IA 52001.

Phone: 563-690-1704. **Fax:** 319-557-9383.

E-mail: tbond@mchsi.com

Technical Facilities: Channel No. 43 (644-650 MHz). Authorized power: 1000-kw max. visual. Antenna: 860-ft above av. terrain, 817-ft. above ground, 1676-ft. above sea level.

Latitude	42°	31'	09"
Longitude	90°	37'	11"

Note: Latitude and longitude coordinates shown are based on the North American Datum of 1927 (NAD 27) as currently required by the Mass Media Bureau of the FCC.

Ownership: Christian Television Network Inc. (Group Owner).

Began Operation: June 12, 2002. Standard Definition. Station operating under Special Temporary Authority at 1.07-kw max. visual.

Represented (legal): Hardy Carey & Chautin LLP.

Represented (sales): Millennium Sales & Marketing.

Personnel:

Bob D'Andrea, President.

Tom Bond, General Manager.

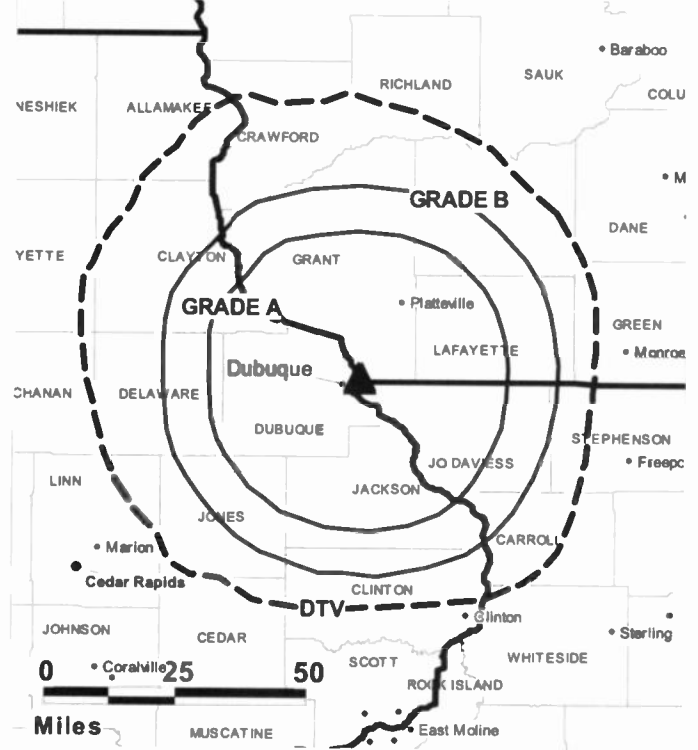
Steve Cunningham, National Sales Manager.

Gary Haverland, Chief Engineer.

Michael King, Production Manager.

Tamie Cook, Traffic Manager.

KFXB-DT BPCDT-19991028ACY GRANTED: 5/8/2001



© 2007 Warren Communications News

City of License: Dubuque.

Station DMA: Cedar Rapids-Waterloo-Iowa City-Dubuque, IA. Rank: 89.

Nielsen Data: Not available.

KWKB
Ch. 20

Network Service: MNT, CW.

Licensee: KM Television of Iowa LLC, 3654 W. Jarvis Ave., Skokie, IL 60076.

Studio: 1547 Baker Ave., West Branch, IA 52358.

Mailing Address: 1547 Baker Ave., West Branch, IA 52358.

Phone: 319-643-5952; 847-674-0864. **Fax:** 319-643-3124.

E-mail: markrobbins@kwkb.com

Web Site: http://www.kwkb.com

Technical Facilities: Channel No. 20 (506-512 MHz). Authorized power: 5000-kw visual. Antenna: 1442-ft above av. terrain, 1492-ft. above ground, 2212-ft. above sea level.

Latitude 41° 43' 29"
Longitude 91° 21' 10"

Digital Facilities: Channel No. 25 (536-542 MHz). Power: 900-kw max. visual. Antenna: 1374-ft above av. terrain, 1347-ft. above ground.

Latitude 41° 43' 29"
Longitude 91° 21' 10"

FCC Digital File Number: BPCDT-19991020AAN. Granted: May 04, 2001.

Note: Latitude and longitude coordinates shown are based on the North American Datum of 1927 (NAD 27) as currently required by the Mass Media Bureau of the FCC.

Multichannel TV Sound: Stereo only.

Ownership: KM Communications Inc. (Group Owner).

Began Operation: August 22, 1999.

Represented (engineering): Cohen Dippell & Everist PC.

Personnel:

Mark Robbins, General Manager.

Ottis Bunning, Local Sales Account Manager.

Jeff Hoffman, Chief Engineer.

Trish Juchter, Program Director.

Aaron Spears, Production Manager.

Jennifer Mundell, Business Manager.

Robin McAllister, National Sales Manager.

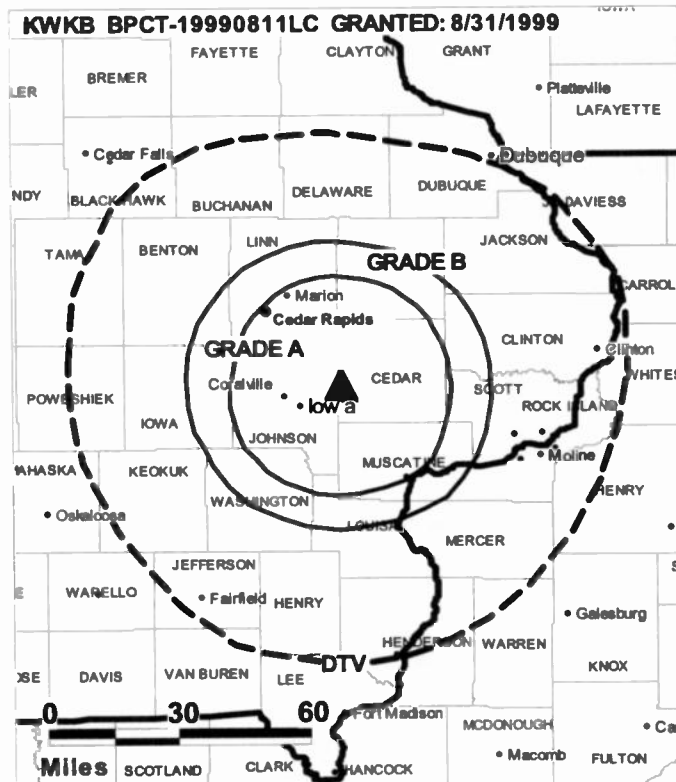
April Wright, Promotion Manager.

Kyle Mulford, Traffic Manager.

Rates: On request.

City of License: Iowa City.

Station DMA: Cedar Rapids-Waterloo-Iowa City-Dubuque, IA. **Rank:** 89.



© 2007 Warren Communications News

Circulation © 2006 Nielsen. Coverage based on Nielsen study.

GrandTotal	Cable TV Households	Non-cable TV Households	Total TV Households
Estimated Station Totals *	210,880	186,940	397,820
Average Weekly Circulation (2006)	42,371	25,786	68,157
Average Daily Circulation (2006)			16,657
Station OMA Total	Cable TV Households	Non-cable TV Households	Total TV Households
Estimated Station Totals *	203,200	115,000	318,200
Average Weekly Circulation (2006)	41,464	19,884	61,348
Average Daily Circulation (2006)			15,892
Other OMA Total	Cable TV Households	Non-cable TV Households	Total TV Households
Estimated Station Totals *	7,680	71,940	79,620
Average Weekly Circulation (2006)	907	5,902	6,809
Average Daily Circulation (2006)			765

*Estimated station totals are sums of the Nielsen TV and Cable TV household estimates for each county in which the station registers viewing of more than 5% as per the Nielsen Survey Methods.

KWKB-DT
Ch. 25

Network Service: CW.

Grantee: KM Television of Iowa LLC, 3654 W. Jarvis Ave., Skokie, IL 60076.

Studio: 1547 Baker Ave., West Branch, IA 52358.

Mailing Address: 1547 Baker Ave., West Branch, IA 52358.

Phone: 319-643-5952; 847-674-0864. **Fax:** 319-643-3124.

E-mail: markrobbins@kwkb.com

Web Site: http://www.kwkb.com

Technical Facilities: Channel No. 25 (536-542 MHz). Authorized power: 900-kw max. visual. Antenna: 1374-ft above av. terrain, 1347-ft. above ground.

Latitude	41°	43'	29"
Longitude	91°	21'	10"

Note: Latitude and longitude coordinates shown are based on the North American Datum of 1927 (NAD 27) as currently required by the Mass Media Bureau of the FCC.

Ownership: KM Communications Inc. (Group Owner).

Began Operation: March 27, 2002. Standard Definition. Station operating under Special Temporary Authority at 2.7-kw max. visual.

Personnel:

Mark Robbins, General Manager.

Ottis Bunning, Local Sales Account Manager.

Jeff Hoffman, Chief Engineer.

Jennifer Mundell, Business Manager.

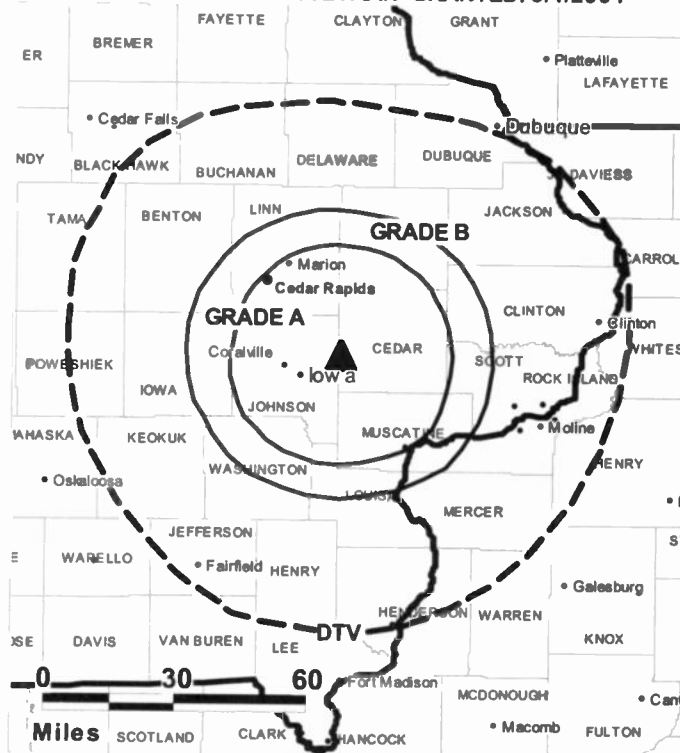
Trish Juchter, Program Director.

April Wright, Promotion Director.

Aaron Spears, Production Manager.

Kyle Mulford, Traffic Manager.

KWKB-DT BPCDT-19991020AAN GRANTED: 5/4/2001



© 2007 Warren Communications News

City of License: Iowa City.

Station DMA: Cedar Rapids-Waterloo-Iowa City-Dubuque, IA. Rank: 89.

Nielsen Data: Not available.

KIMT
Ch. 3

Network Service: CBS.

Licensee: MG Broadcasting LLC (as E.A.T.), 1220 N. Market St., Suite 806, Wilmington, DE 19801.

Studio: 112 N. Pennsylvania, Mason City, IA 50401.

Mailing Address: 112 N. Pennsylvania Ave., Mason City, IA 50401.

Phone: 641-423-2540. **Fax:** 641-423-9309.

E-mail: mail@kimt.com

Web Site: http://www.kimt.com

Technical Facilities: Channel No. 3 (60-66 MHz). Authorized power: 97.7-kw visual, 20-kw aural. Antenna: 1550-ft above av. terrain, 1565-ft. above ground, 2801-ft. above sea level.

Latitude 43° 22' 20"
Longitude 92° 49' 59"

Transmitter: 3.5-mi. E of St. Ansgar.

Digital Facilities: Channel No. 42 (638-644 MHz). Power: 1000-kw max. visual. Antenna: 1467-ft above av. terrain, 1493-ft. above ground, 2727-ft. above sea level.

Latitude 43° 22' 20"
Longitude 92° 49' 59"

FCC Digital File Number: BMPCDT-20000501ACT. Granted: February 22, 2001.

Note: Latitude and longitude coordinates shown are based on the North American Datum of 1927 (NAD 27) as currently required by the Mass Media Bureau of the FCC.

Satellite Earth Stations: Transmitter Harris; Scientific-Atlanta, 7.5-meter; Scientific-Atlanta, 3-meter; Scientific-Atlanta, 3.7-meter; Scientific-Atlanta, 4.5-meter; Scientific-Atlanta, Harris, DX Antenna receivers.

News Service: AP.

Ownership: Media General Inc. (Group Owner).

Began Operation: May 15, 1954. Sale to Daily Telegraph Printing Co. by Lee Enterprises approved by FCC April 22, 1980 (Television Digest, Vol. 20:1). Sale to Spartan Communications by Daily Telegraph Printing Co. approved by FCC June 12, 1984 (Vol. 24:15). Sale to present owner by Spartan Communications Inc. approved by FCC March 22, 2000. Sale to NVT Mason City Licensee LLC pending.

Represented (sales): Harrington, Righter & Parsons Inc.

Represented (legal): Irwin, Campbell & Tannenwald PC.

Personnel:

Steve Martinson, Vice President & General Manager.

Tony Dahle, Production Manager.

Mike Gallion, Traffic Manager.

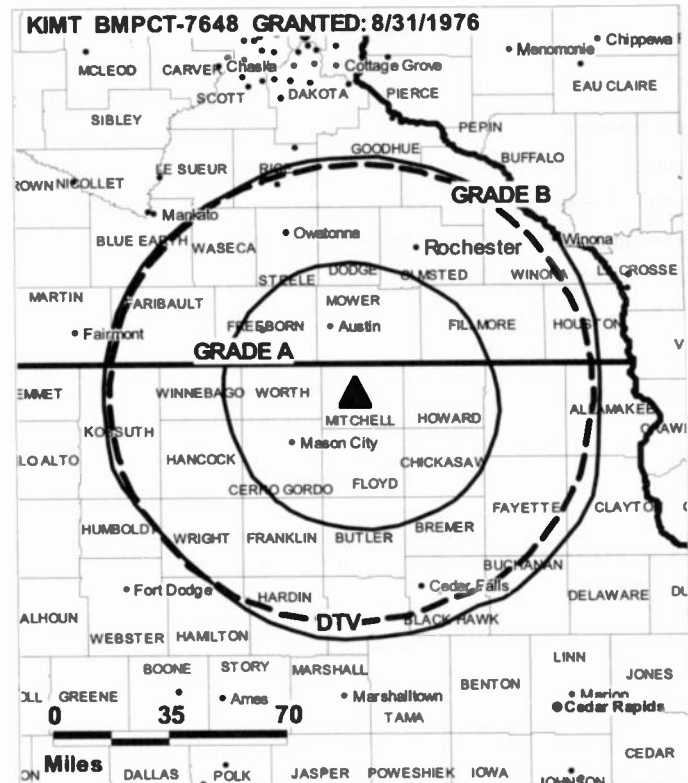
Mike Fitzgerald, General Sales Manager.

Wayne Kohlhaas, National Sales Manager.

Dave Werthelmer, News Director.

Steve Relfer, Chief Engineer.

Karen Bird, Business Manager.



© 2007 Warren Communications News

Jerome R. Risting, Program Director.

Highest 30 Sec. Rate: \$800.

City of License: Mason City.

Station DMA: Rochester, MN-Mason City, IA-Austin, MN. **Rank:** 153.

Circulation © 2006 Nielsen. Coverage based on Nielsen study.

GrandTotal	Cable TV Households	Non-cable TV Households	Total TV Households
Estimated Station Totals *	123,040	79,620	202,660
Average Weekly Circulation (2006)	71,592	32,451	104,043
Average Daily Circulation (2006)			53,190
Station OMA Total	Cable TV Households	Non-cable TV Households	Total TV Households
Estimated Station Totals *	95,680	47,090	142,770
Average Weekly Circulation (2006)	64,190	26,112	90,302
Average Daily Circulation (2006)			47,084
Other OMA Total	Cable TV Households	Non-cable TV Households	Total TV Households
Estimated Station Totals *	27,360	32,530	59,890
Average Weekly Circulation (2006)	7,402	6,339	13,741
Average Daily Circulation (2006)			6,106

*Estimated station totals are sums of the Nielsen TV and Cable TV household estimates for each county in which the station registers viewing of more than 5% as per the Nielsen Survey Methods.

KIMT-DT
Ch. 42

Network Service: CBS.

Grantee: MG Broadcasting LLC (as E.A.T.), 1220 N. Market St., Suite 806, Wilmington, DE 19801.

Studio: 112 N. Pennsylvania Ave., Mason City, IA 50401.

Mailing Address: 112 N. Pennsylvania Ave., Mason City, IA 50401.

Phone: 641-423-2540. **Fax:** 641-423-9309.

E-mail: mail@kimt.com

Web Site: http://www.kimt.com

Technical Facilities: Channel No. 42 (638-644 MHz). Authorized power: 1000-kw max. visual. Antenna: 1467-ft above av. terrain, 1493-ft. above ground, 2727-ft. above sea level.

Latitude	43°	22'	20"
Longitude	92°	49'	59"

Requests modification of CP for change to 1519-ft above av. terrain, 1524-ft. above ground, 2799-ft. above sea level; lat. 43° 28' 32", long. 92° 42' 29", BMPCDT-20060509AAH.

Note: Latitude and longitude coordinates shown are based on the North American Datum of 1927 (NAD 27) as currently required by the Mass Media Bureau of the FCC.

Ownership: Media General Inc. (Group Owner).

Began Operation: May 1, 2002.

Represented (sales): Harrington, Righter & Parsons Inc.

Represented (legal): Irwin, Campbell & Tannenwald PC.

Personnel:

Steve Martinson, Vice President & General Manager.

Mike Fitzgerald, General Sales Manager.

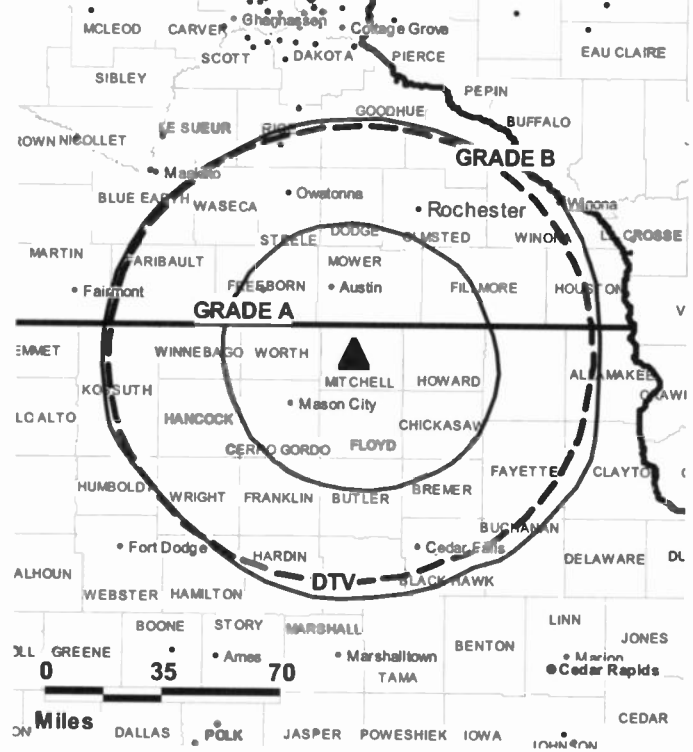
Wayne Kohlhaas, National Sales Manager.

Dave Werthelmer, News Director.

Steve Reiter, Chief Engineer.

Karen Bird, Business Manager.

KIMT-DT BMPCDT-20000501ACT GRANTED: 2/22/2001



Jerome R. Risting, Program Director.

Tony Dahle, Production Manager.

Mike Gallion, Traffic Manager.

City of License: Mason City.

Station DMA: Rochester, MN-Mason City, IA-Austin, MN. Rank: 153.

Nielsen Data: Not available.

**KFPX
Ch. 39**

Network Service: ION.

Licensee: Paxson Des Moines License Inc., 601 Clearwater Park Rd., West Palm Beach, FL 33401-6233.

Studio: 4570 114th St., Urbandale, IA 50322.

Mailing Address: 1801 Grand Ave., Des Moines, IA 50309.

Phone: 515-242-3500; 515-331-3939. **Fax:** 515-242-3784.

E-mail: jim.boyer@whotv.com

Technical Facilities: Channel No. 39 (320-626 MHz). Authorized power: 4440-kw max. visual. Antenna: 525-ft above av. terrain, 469-ft. above ground, 1450-ft. above sea level.

Latitude 41° 49' 05"
Longitude 93° 12' 22"

Transmitter: S side of Rte. 23, approx. 2.64-m. W of Baxter.

Note: Latitude and longitude coordinates shown are based on the North American Datum of 1927 (NAD 27) as currently required by the Mass Media Bureau of the FCC.

Ownership: ION Media Networks Inc. (Group Owner).

Began Operation: August 31, 1998.

Represented (sales): Millennium Sales & Marketing.

Personnel:

Jim Boyer, General Manager.

Dan Lyons, General & Local Sales Manager.

Dave Ohmstede, Chief Engineer.

Marsha Theis, Business Manager.

James McNab, Production Manager.

Victoria Gallinsky, Traffic Manager.

Rates: On request.

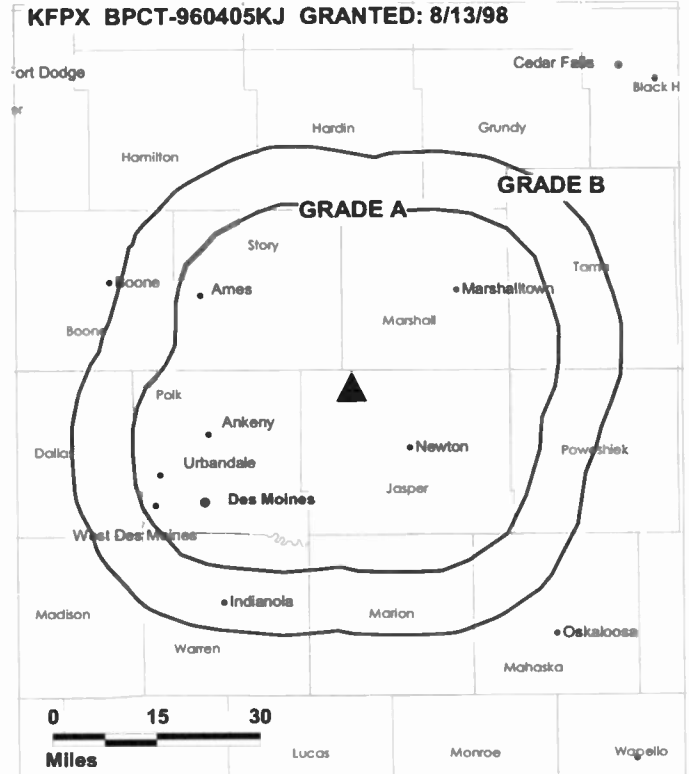
City of License: Newton. **Station DMA:** Des Moines-Ames, IA. **Rank:** 73.



Get the industry standard FREE —

For a no-obligation trial call 800-771-9202 or visit www.warren-news.com

KFPX BPCT-960405KJ GRANTED: 8/13/98



© 2007 Warren Communications News

Circulation © 2006 Nielsen. Coverage based on Nielsen study.

GrandTotal	Cable TV Households	Non-cable TV Households	Total TV Households
Estimated Station Totals *	209,570	45,330	254,900
Average Weekly Circulation (2006)	19,829	3,693	23,522
Average Daily Circulation (2006)			4,938
Station OMA Total	Cable TV Households	Non-cable TV Households	Total TV Households
Estimated Station Totals *	196,530	45,330	241,860
Average Weekly Circulation (2006)	19,043	3,693	22,736
Average Daily Circulation (2006)			4,767
Other OMA Total	Cable TV Households	Non-cable TV Households	Total TV Households
Estimated Station Totals *	13,040	0	13,040
Average Weekly Circulation (2006)	786	0	786
Average Daily Circulation (2006)			171

*Estimated station totals are sums of the Nielsen TV and Cable TV household estimates for each county in which the station registers viewing of more than 5% as per the Nielsen Survey Methods.

KYOU-DT
Ch. 14

Network Service: FDX.

Grantee: Ottumwa Media Holdings LLC, 6100 Fairview Rd., Suite 600, Charlotte, NC 28210.

Studio: 820 W. 2nd St., Ottumwa, IA 52501.

Mailing Address: 820 W. 2nd St., Ottumwa, IA 52501.

Phone: 641-684-5415. **Fax:** 641-682-5173.

E-mail: reception@kyoutv.com

Web Site: http://www.kyoutv.com

Technical Facilities: Channel No. 14 (470-476 MHz). Authorized power: 7.94-kw max. visual, aural. Antenna: 1089-ft above av. terrain, 1070-ft. above ground, 1821-ft. above sea level.

Latitude	41°	11'	42"
Longitude	91°	57'	15"

Note: Latitude and longitude coordinates shown are based on the North American Datum of 1927 (NAD 27) as currently required by the Mass Media Bureau of the FCC.

Ownership: Ottumwa Media Holdings LLC (Group Owner).

Began Operation: Station operating under Special Temporary Authority at 7.94-kw max. visual; no on-air date

Represented (legal): Thomas B. Henson.

Represented (sales): Millennium Sales & Marketing.

Personnel:

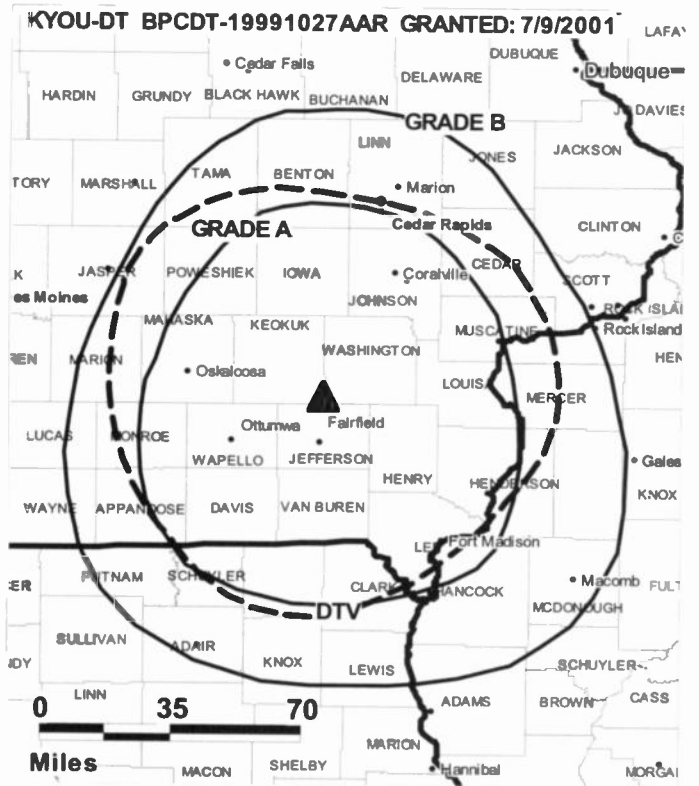
Eric Wertheim, General Manager.

Dianne Little, General Sales Manager.

Phil Benjamin, Chief Engineer.

Dave Cecil, Program Director.

Doug Vanderhoek, Promotion Director.



© 2007 Warren Communications News

Jim Cagwin, Production Manager.

Calynda Argo, Traffic Manager.

City of License: Ottumwa. **Station DMA:** Ottumwa, IA-Kirkville, MD. **Rank:** 199.

Nielsen Data: Not available.

KYOU-TV
Ch. 15

Network Service: FOX.

Licensee: Ottumwa Media Holdings LLC, 6100 Fairview Rd., Suite 600, Charlotte, NC 28210.

Studio: 820 W. 2nd St., Ottumwa, IA 52501.

Mailing Address: 820 W. 2nd St., Ottumwa, IA 52501.

Phone: 641-684-5415. **Fax:** 641-682-5173.

E-mail: reception@kyoutv.com

Web Site: http://www.kyoutv.com

Technical Facilities: Channel No. 15 (476-482 MHz). Authorized power: 2090-kw max. visual. Antenna: 1191-ft above av. terrain, 1161-ft. above ground, 1913-ft. above sea level.

Latitude 41° 11' 42"
Longitude 91° 57' 15"

Transmitter: 1.3-mi. NNE of State Hwys. 1 & 78 in Richland Twp.

Digital Facilities: Channel No. 14 (470-476 MHz). Power: 7.94-kw max. visual, aural. Antenna: 1089-ft above av. terrain, 1070-ft. above ground, 1821-ft. above sea level.

Latitude 41° 11' 42"
Longitude 91° 57' 15"

FCC Digital File Number: BPCDT-19991027AAR. Granted: September 14, 2006.

Note: Latitude and longitude coordinates shown are based on the North American Datum of 1927 (NAD 27) as currently required by the Mass Media Bureau of the FCC.

Satellite Earth Stations: AFC, Ku-band; ADM, KC-band; KLM, 3.9-meter C-band; KLM, 4.8-meter C-band; M/A-Com, KLM, General Instrument receivers.

Ownership: Ottumwa Media Holdings LLC (Group Owner).

Began Operation: June 2, 1986. Left air 1986; resumed operation June 29, 1987. Sale to Waitt Broadcasting Inc. by Public Interest Broadcast Group Inc. approved by FCC January 26, 1999. Sale to present owner by Waitt Broadcasting Inc. approved by FCC October 31, 2003.

Represented (legal): Thomas B. Henson.

Represented (sales): Millennium Sales & Marketing.

Personnel:

Eric Wertheim, General Manager.

Dianne Little, General Sales Manager.

Phil Benjamin, Chief Engineer.

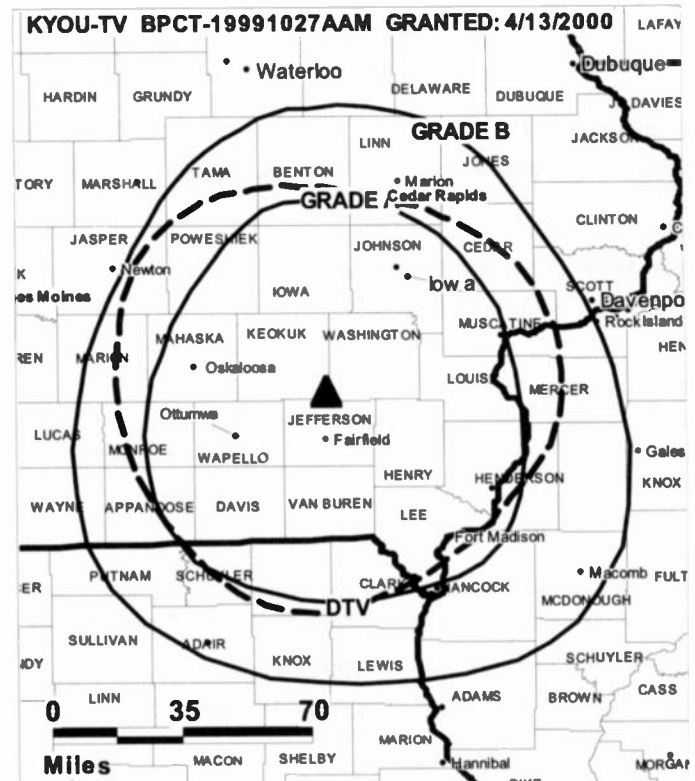
Dave Cecil, Program Director.

Doug Vanderhoek, Promotion Director.

Jim Cagwin, Production Manager.

Calynda Argo, Traffic Manager.

Rates: On request.



© 2007 Warren Communications News

City of License: Ottumwa. **Station DMA:** Ottumwa, IA-Kirkville, MO. **Rank:** 199.

Circulation © 2006 Nielsen. Coverage based on Nielsen study.

GrandTotal	Cable TV Households	Non-cable TV Households	Total TV Households
Estimated Station Totals *	63,070	99,620	162,690
Average Weekly Circulation (2006)	22,419	16,822	39,241
Average Daily Circulation (2006)			11,986
Station DMA Total	Cable TV Households	Non-cable TV Households	Total TV Households
Estimated Station Totals *	24,840	21,360	46,200
Average Weekly Circulation (2006)	11,221	6,401	17,622
Average Daily Circulation (2006)			6,109
Other DMA Total	Cable TV Households	Non-cable TV Households	Total TV Households
Estimated Station Totals *	38,230	78,260	116,490
Average Weekly Circulation (2006)	11,198	10,421	21,619
Average Daily Circulation (2006)			5,877

*Estimated station totals are sums of the Nielsen TV and Cable TV household estimates for each county in which the station registers viewing of more than 5% as per the Nielsen Survey Methods.

KCAU-DT

Ch. 30

Network Service: ABC.

Grantee: Citadel Communications Co. Ltd., 99 Pondfield Rd., Bronxville, NY 10708.

Studio: 625 Douglas St., Sioux City, IA 51101.

Mailing Address: 625 Douglas St., Sioux City, IA 51101.

Phone: 712-277-2345. **Fax:** 712-277-3733.

E-mail: wmeyl@kcautv.com

Web Site: <http://www.kcautv.com>

Technical Facilities: Channel No. 30 (566-572 MHz). Authorized power: 1000-kw max. visual. Antenna: 1850-ft above av. terrain, 1800-ft. above ground, 1332-ft. above sea level.

Latitude	42°	35'	12"
Longitude	96°	13'	19"

Note: Latitude and longitude coordinates shown are based on the North American Datum of 1927 (NAD 27) as currently required by the Mass Media Bureau of the FCC.

Ownership: Citadel Communications Co. LLC (Group Owner).

Began Operation: Station operating under Special Temporary Authority at 2.7-kw max. visual; no on-air date

Represented (sales): Continental Television Sales.

Personnel:

Brent Nelson, Operations, Program & Production Manager.

Jan Lux, Local Sales Manager.

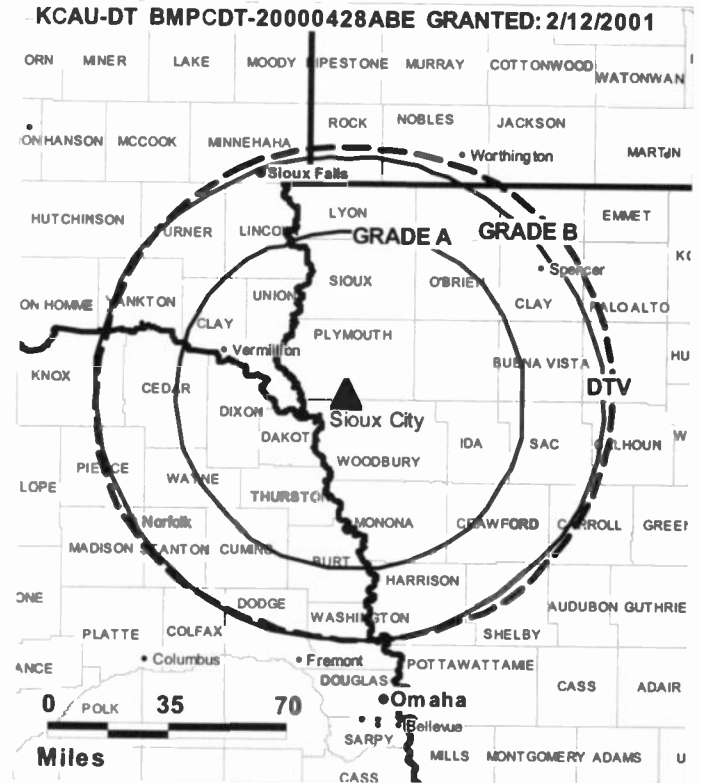
Leah Brouillette, Regional Sales Manager.

Tiffany Coleman, News Director.

Bob VanVleet, Chief Engineer.

Jill Collins, Business Manager.

Daniele Feenstra, Promotion Director.



© 2007 Warren Communications News

Tim Ryan, Creative Services Director.

Marty Hansen, Traffic Manager.

City of License: Sioux City. **Station DMA:** Sioux City, IA. **Rank:** 143.

Nielsen Data: Not available.

KCAU-TV
Ch. 9

Network Service: ABC.

Licensee: Citadel Communications Co. Ltd., 625 Douglas St., Sioux City, IA 51101.

Studio: 625 Douglas St., Sioux City, IA 51101.

Mailing Address: 625 Douglas St., Sioux City, IA 51101.

Phone: 712-277-2345. **Fax:** 712-277-3733.

E-mail: wmeyl@kcautv.com

Web Site: http://www.kcautv.com

Technical Facilities: Channel No. 9 (186-192 MHz). Authorized power: 245-kw visual, 49-kw aural. Antenna: 2020-ft above av. terrain, 1800-ft. above ground, 3368-ft. above sea level.

Latitude 42° 35' 11"
Longitude 96° 13' 56"

Transmitter: 4-mi. E, 0.75-mi. N of James.

Digital Facilities: Channel No. 30 (566-572 MHz). Power: 1000-kw max. visual. Antenna: 1850-ft above av. terrain, 1800-ft. above ground, 1332-ft. above sea level.

Latitude 42° 35' 12"
Longitude 96° 13' 19"

FCC Digital File Number: BMPCDT-20000428ABE. Granted: February 12, 2001.

Note: Latitude and longitude coordinates shown are based on the North American Datum of 1927 (NAD 27) as currently required by the Mass Media Bureau of the FCC.

Satellite Earth Stations: Transmitter RCA; Andrew, 7.3-meter; Andrew, 4.5-meter; Avantek receivers.

News Service: AP.

Ownership: Citadel Communications Co. LLC (Group Owner).

Began Operation: March 29, 1953. Sale to present owner by Wesray Corp. approved by FCC October 1, 1985 (Television Digest, Vol. 25:30). Sale to Wesray Corp. by Forward Communications Corp. approved by FCC August 16, 1984. Previous sale to Forward by People's Broadcasting Corp. approved by FCC October 27, 1965 (Vol. 5:30). Sale to People's by Cowles Broadcasting Co. approved by FCC November 27, 1957 (Vol. 13:41, 44, 49).

Represented (sales): Continental Television Sales.

Represented (legal): Latham & Watkins.

Personnel:

Brent Nelson, Operations, Program & Production Manager.

Jan Lux, Local Sales Manager.

Leah Brouillette, Regional Sales Manager.

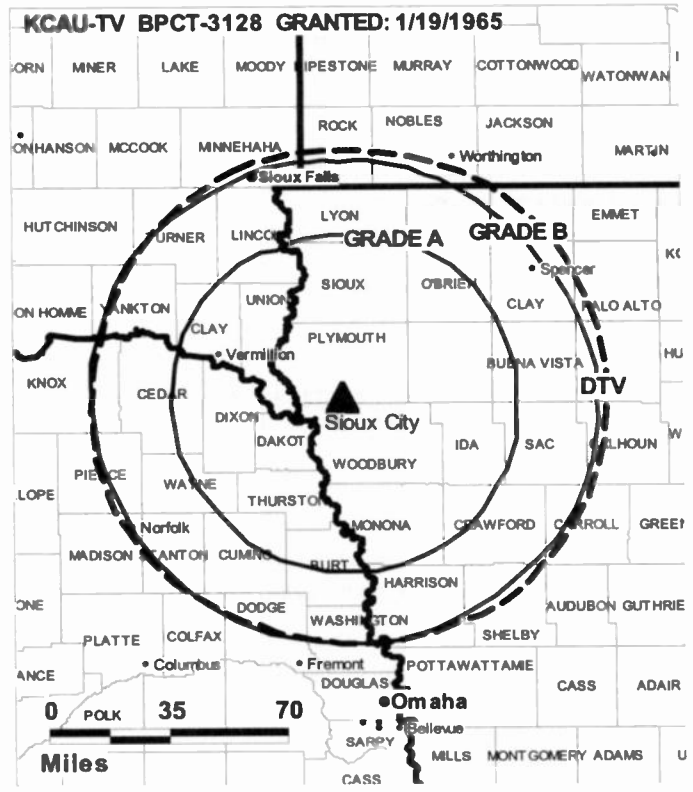
Tiffany Coleman, News Director.

Bob VanVleet, Chief Engineer.

Jill Collins, Business Manager.

Daniele Feenstra, Promotion Director.

Tim Ryan, Creative Services Director.



© 2007 Warren Communications News

Marty Hansen, Traffic Manager.

Highest 30 Sec. Rate: \$1250.

City of License: Sioux City. **Station DMA:** Sioux City, IA. **Rank:** 143.

Circulation © 2006 Nielsen. Coverage based on Nielsen study.

GrandTotal	Cable TV Households	Non-cable TV Households	Total TV Households
Estimated Station Totals *	143,490	92,290	235,780
Average Weekly Circulation (2006)	69,903	40,776	110,679
Average Daily Circulation (2006)			50,716
Station OMA Total	Cable TV Households	Non-cable TV Households	Total TV Households
Estimated Station Totals *	92,590	62,170	154,760
Average Weekly Circulation (2006)	58,651	35,483	94,134
Average Daily Circulation (2006)			44,882
Other OMA Total	Cable TV Households	Non-cable TV Households	Total TV Households
Estimated Station Totals *	50,900	30,120	81,020
Average Weekly Circulation (2006)	11,252	5,293	16,545
Average Daily Circulation (2006)			5,834

*Estimated station totals are sums of the Nielsen TV and Cable TV household estimates for each county in which the station registers viewing of more than 5% as per the Nielsen Survey Methods.

KMEG
Ch. 14

Network Service: CBS.

Licensee: Waitt Broadcasting Inc., 13906 Gold Circle, Suite 201, Omaha, NE 68144.

Studio: 100 Gold Circle, Dakota Dunes, SD 57049.

Mailing Address: 100 Gold Circle, Dakota Dunes, SD 57049.

Phone: 712-277-3554. **Fax:** 712-277-4732.

Web Site: <http://www.kmeg.com>

Technical Facilities: Channel No. 14 (470-476 MHz). Authorized power: 5000-kw max. & 380-kw horizontal visual, 200-kw & 75.9-kw horizontal aural. Antenna: 1955-ft above av. terrain, 1906-ft. above ground, 3238-ft. above sea level.

Latitude 42° 35' 12"
Longitude 96° 13' 19"

Transmitter: 1-mi. NE of intersection of Rtes. K42 & C70, Section 25.

Digital Facilities: Channel No. 39 (320-626 MHz). Power: 1000-kw max. visual. Antenna: 2005-ft above av. terrain, 1955-ft. above ground, 3287-ft. above sea level.

Latitude 42° 35' 12"
Longitude 96° 13' 19"

FCC Digital File Number: BPCDT-990415KE. Granted: January 16, 2001.

Note: Latitude and longitude coordinates shown are based on the North American Datum of 1927 (NAD 27) as currently required by the Mass Media Bureau of the FCC.

Satellite Earth Stations: Scientific-Atlanta, 7-meter; Prodelin, 4.5-meter; Comtech, 5-meter; Scientific-Atlanta, Pinzone, Microwave Assoc. receivers.

Ownership: Waitt Broadcasting Inc. (Group Owner).

Began Operation: September 5, 1967. Sale to present owner by Maine Radio & Television Co. approved by FCC June 23, 1998. Sale to Maine Radio & Television Co. by Gillett Communications Group approved by FCC September 23, 1986. Sale to Gillett by Fetzer Communications approved by FCC October 29, 1985. Sale to Fetzer by Medallion Broadcasters (Robert B. Donovan, Edgar F. Pechacek, et al.) approved by FCC August 13, 1969 (Television Digest, Vol. 9:33).

Represented (sales): Millennium Sales & Marketing.

Represented (legal): Wilkinson Barker Knauer LLP.

Personnel:

Scott Eymer, General Manager.

Fritz Miller, Station Manager & Community Services Director.

Jerry Haack, General & Local Sales Manager.

Ted D'Connell, News Director.

Richard Herr, Chief Engineer.

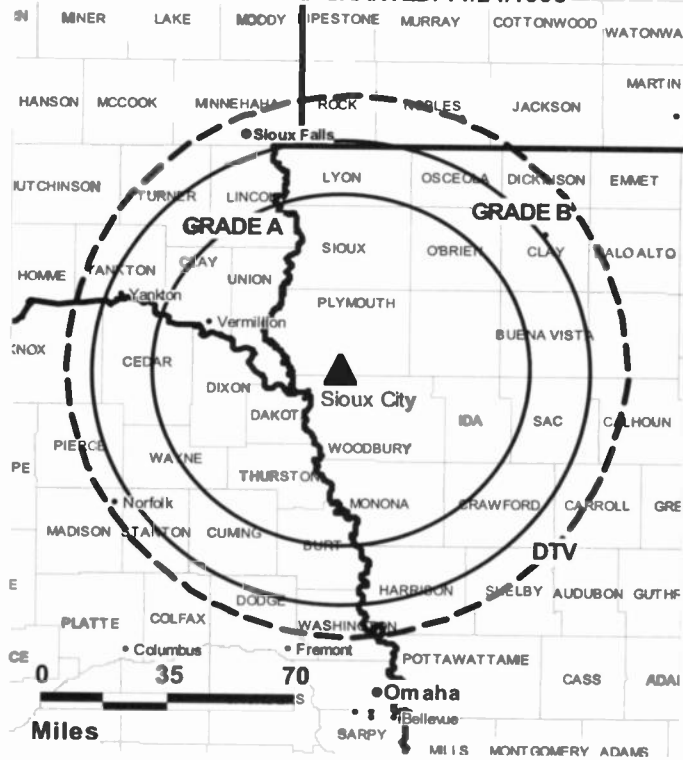
L. Greg Funk, Business Manager.

Darrin Fullerton, Promotion Director.

Myra Baker, Traffic Manager.

Highest 30 Sec. Rate: \$300.

KMEG BPCT-19960625KI GRANTED: 11/24/1998



© 2007 Warren Communications News

City of License: Sioux City. **Station DMA:** Sioux City, IA. **Rank:** 143.

Circulation © 2006 Nielsen. Coverage based on Nielsen study.

GrandTotal	Cable TV Households	Non-cable TV Households	Total TV Households
Estimated Station Totals *	114,720	88,050	202,770
Average Weekly Circulation (2006)	59,088	37,967	97,055
Average Daily Circulation (2006)			45,108
Station DMA Total	Cable TV Households	Non-cable TV Households	Total TV Households
Estimated Station Totals *	90,660	62,170	152,830
Average Weekly Circulation (2006)	53,321	33,522	86,843
Average Daily Circulation (2006)			41,246
Other DMA Total	Cable TV Households	Non-cable TV Households	Total TV Households
Estimated Station Totals *	24,060	25,880	49,940
Average Weekly Circulation (2006)	5,767	4,445	10,212
Average Daily Circulation (2006)			3,862

*Estimated station totals are sums of the Nielsen TV and Cable TV household estimates for each county in which the station registers viewing of more than 5% as per the Nielsen Survey Methods.

KMEG-DT

Ch. 39

Network Service: CBS.

Grantee: Waitt Broadcasting Inc., 13906 Gold Circle, Suite 201, Omaha, NE 68144.

Studio: 100 Gold Circle, Dakota Dunes, SD 57049.

Mailing Address: 100 Gold Circle, Dakota Dunes, SD 57049.

Phone: 712-277-3554. **Fax:** 712-277-4732.

Web Site: <http://www.kmeg.com>

Technical Facilities: Channel No. 39 (320-626 MHz). Authorized power: 1000-kw max. visual. Antenna: 2005-ft above av. terrain, 1955-ft. above ground, 3287-ft. above sea level.

Latitude	42°	35'	12"
Longitude	96°	13'	19"

Transmitter: 1-mi. NE of intersection of Rtes. K42 & C70, Section 25.

Note: Latitude and longitude coordinates shown are based on the North American Datum of 1927 (NAD 27) as currently required by the Mass Media Bureau of the FCC.

Ownership: Waitt Broadcasting Inc. (Group Owner).

Began Operation: Station operating under Special Temporary Authority at 3.71-kw max. visual; no on-air date

Represented (sales): Millennium Sales & Marketing.

Personnel:

Scott Eymmer, General Manager.

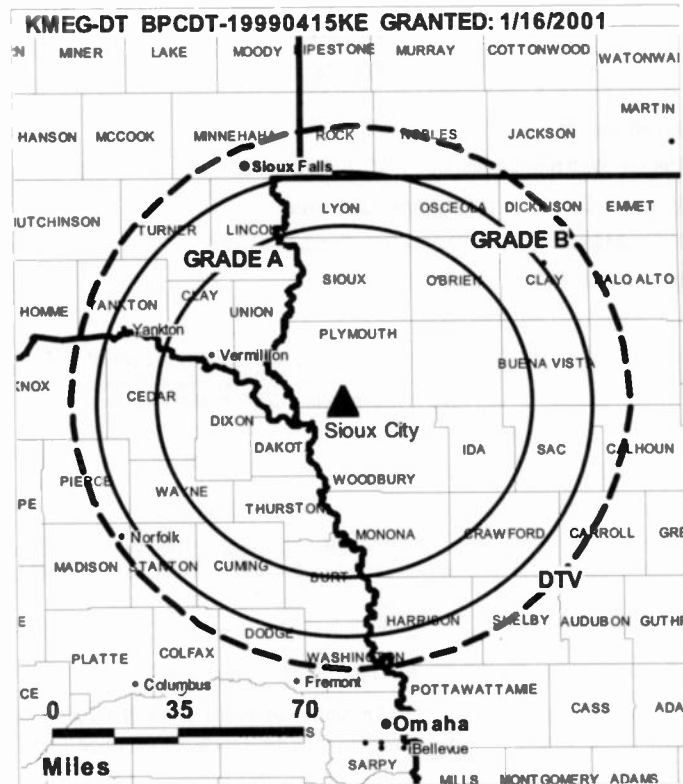
Fritz Miller, Station Manager & Community Services Director.

Jerry Haack, General & Local Sales Manager.

Ted O'Connell, News Director.

Richard Herr, Chief Engineer.

L. Greg Funk, Business Manager.



© 2007 Warren Communications News

Darrin Fullerton, Promotion Director.

Myra Baker, Traffic Manager.

City of License: Sioux City. **Station DMA:** Sioux City, IA. **Rank:** 143.

Nielsen Data: Not available.

KPTH
Ch. 44

Network Service: FOX.

Licensee: KPTH License LLC, 500 S. Chinowth Rd., Visalia, CA 93277-1617.

Studio: 3220 S. Park Plaza Dr., Suites D, E, & F, South Sioux City, NE 68776.

Mailing Address: 3220 S. Park Plaza Dr., Suites D, E & F, South Sioux City, NE 68776.

Phone: 402-241-4400. **Fax:** 402-241-4444.

E-mail: yourstation@kpth.com

Web Site: http://www.kpth.com

Technical Facilities: Channel No. 44 (650-656 MHz). Authorized power: 4989-kw max. & 1199-kw horizontal visual, 499-kw & 120-kw horizontal aural. Antenna: 2003-ft above av. terrain, 1980-ft. above ground, 3312-ft. above sea level.

Latitude 42° 35' 15.97"
Longitude 96° 13' 23.09"

Transmitter: 1-mi. NE of Rtes. K42 & C70 intersection, Hungerford Twp.

Digital Facilities: Channel No. 49 (680-686 MHz). Power: 500-kw max. visual. Antenna: 1926-ft above av. terrain, 1886-ft. above ground, 3215-ft. above sea level.

Latitude 42° 35' 12"
Longitude 96° 13' 18"

FCC Digital File Number: BPCDT-19991101AGW. Granted: January 24, 2001.

Note: Latitude and longitude coordinates shown are based on the North American Datum of 1927 (NAD 27) as currently required by the Mass Media Bureau of the FCC.

Multichannel TV Sound: Stereo and separate audio program.

Ownership: Pappas Telecasting Companies (Group Owner).

Began Operation: May 9, 1999.

Represented (sales): Harrington, Righter & Parsons Inc.

Represented (legal): Paul, Hastings, Janofsky & Walker LLP.

Represented (engineering): Smith & Fisher.

Personnel:

Scott Eymmer, General Manager.

Dan Marsh, General & Local Sales Manager.

Mark Roost, Chief Engineer.

Vickie Pohlen, Business Manager.

Darlene Goldsberry, Program Director.

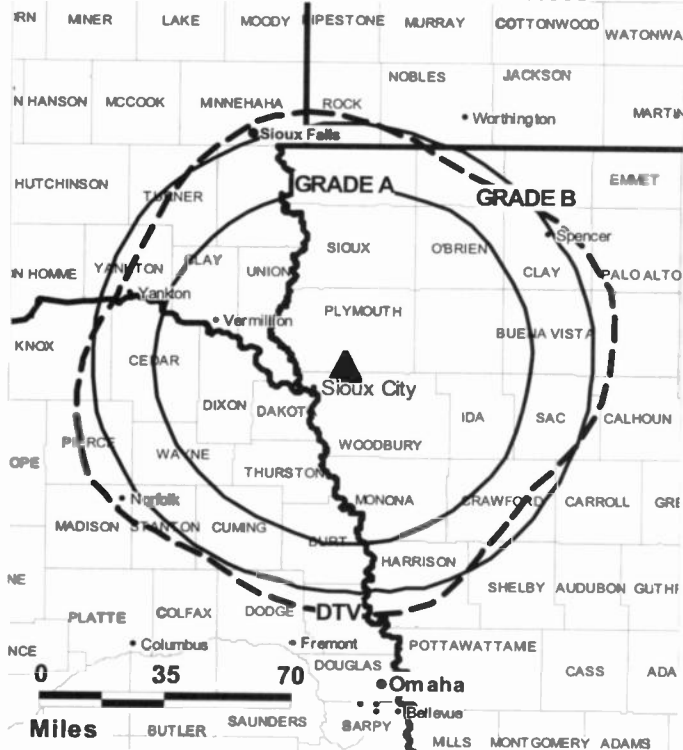
Tim Hess, Promotion Director.

Camila Becker, Production Manager.

Rates: On request.

City of License: Sioux City. **Station DMA:** Sioux City, IA. **Rank:** 143.

KPTH BMPCT-19980820KE GRANTED: 11/24/1998



© 2007 Warren Communications News

Circulation © 2006 Nielsen. Coverage based on Nielsen study.

GrandTotal	Cable TV Households	Non-cable TV Households	Total TV Households
Estimated Station Totals *	106,180	93,010	199,190
Average Weekly Circulation (2006)	43,215	32,228	75,443
Average Daily Circulation (2006)			28,141
Station DMA Total	Cable TV Households	Non-cable TV Households	Total TV Households
Estimated Station Totals *	92,590	62,170	154,760
Average Weekly Circulation (2006)	40,869	27,574	68,443
Average Daily Circulation (2006)			26,365
Other DMA Total	Cable TV Households	Non-cable TV Households	Total TV Households
Estimated Station Totals *	13,590	30,840	44,430
Average Weekly Circulation (2006)	2,346	4,654	7,000
Average Daily Circulation (2006)			1,776

*Estimated station totals are sums of the Nielsen TV and Cable TV household estimates for each county in which the station registers viewing of more than 5% as per the Nielsen Survey Methods.

KPTH-DT

Ch. 49

Network Service: MNT, FOX.

Grantee: KPTH License LLC, 500 S. Chinowth Rd., Visalia, CA 93277.

Studio: 3220 Plaza Dr., Suites D, E & F, South Sioux City, NE 68776.

Mailing Address: 3220 S. Park Plaza Dr., Suites D, E, & F, South Sioux City, NE 68776.

Phone: 402-241-4400. **Fax:** 402-241-4400.

E-mail: yourstation@kpth.com

Web Site: http://www.kpth.com

Technical Facilities: Channel No. 49 (680-686 MHz). Authorized power: 500-kw max. visual. Antenna: 1926-ft above av. terrain, 1886-ft. above ground, 3215-ft. above sea level.

Latitude	42°	35'	12"
Longitude	96°	13'	18"

Note: Latitude and longitude coordinates shown are based on the North American Datum of 1927 (NAD 27) as currently required by the Mass Media Bureau of the FCC.

Ownership: Pappas Telecasting Companies (Group Owner).

Began Operation: Station operating under Special Temporary Authority at 2-kw max. visual; no on-air date

Represented (legal): Paul, Hastings, Janofsky & Walker LLP.

Represented (sales): Harrington, Righter & Parsons Inc.

Personnel:

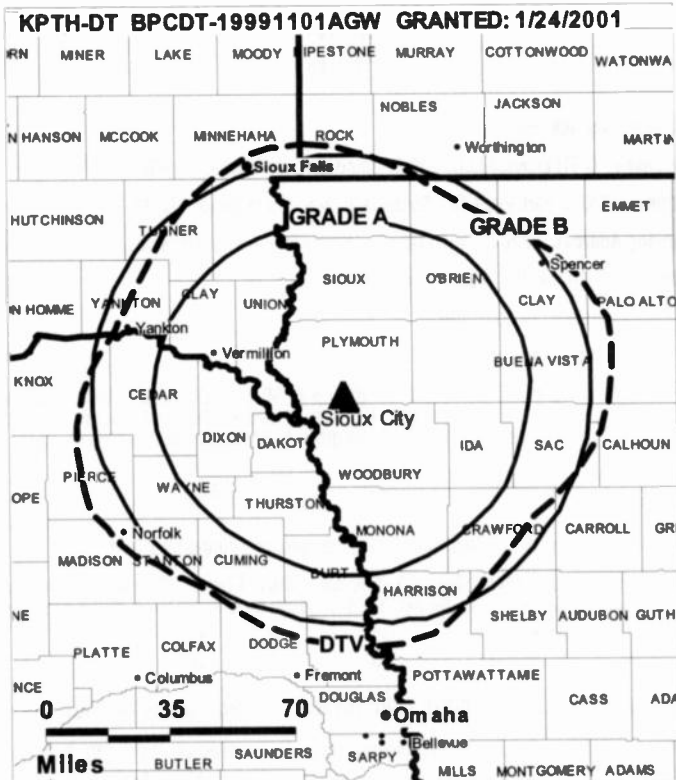
Scott Eymmer, General Manager.

Dan Marsh, General & Local Sales Manager.

Marc Roost, Chief Engineer.

Vickie Pohlen, Business Manager.

Darlene Goldsberry, Program Director.



© 2007 Warren Communications News

Tim Hess, Promotion Director.

Camila Becker, Production Manager.

City of License: Sioux City. **Station DMA:** Sioux City, IA. **Rank:** 143.

Nielsen Data: Not available.

KTIV
Ch. 4

Network Service: NBC.

Licensee: KTIV Television Inc., 3135 Floyd Blvd., Sioux City, IA 51105.

Studio: 3135 Floyd Blvd., Sioux City, IA 51108.

Mailing Address: 3135 Floyd Blvd., Sioux City, IA 51108.

Phone: 712-239-4100; 800-234-5848. **Fax:** 712-239-2621.

E-mail: dmadsen@ktiv.com

Web Site: http://www.ktiv.com

Technical Facilities: Channel No. 4 (66-72 MHz). Authorized power: 100-kw visual, 20-kw aural. Antenna: 1915-ft above av. terrain, 2000-ft. above ground, 3368-ft. above sea level.

Latitude 42° 35' 12.39"
Longitude 96° 13' 56.98"

Transmitter: 4-mi. E, 0.75-mi. N of James.

Digital Facilities: Channel No. 41 (632-638 MHz). Power: 1800-kw max. visual. Antenna: 1998-ft above av. terrain, 1952-ft. above ground.

Latitude 42° 35' 12"
Longitude 96° 13' 18"

FCC Digital File Number: BPCDT-19991101AIH. Granted: January 04, 2001.

Note: Latitude and longitude coordinates shown are based on the North American Datum of 1927 (NAD 27) as currently required by the Mass Media Bureau of the FCC.

Multichannel TV Sound: Stereo only.

Satellite Earth Stations: Transmitter NEC; ADM, 6.2-meter C-band; AFC, 3-meter Ku-band; M/A-Com, Harris, Avcom receivers.

News Services: CNN Newsource, NBC News Channel.

Ownership: Quincy Broadcasting Co. (Group Owner).

Began Operation: October 9, 1954. Sale to present owner by American Family Corp. approved by FCC November 17, 1989 (Television Digest, Vol. 29:35). Merger of Black Hawk Broadcasting with American Family Corp. approved by FCC September 17, 1980. Sale by Perkins Bros. Co. approved by FCC March 28, 1974. Sale of 50%, giving Perkins Bros. 100% control, approved by FCC May 26, 1965 (Vol. 5:24).

Represented (sales): Blair Television.

Represented (legal): Wilkinson Barker Knauer LLP.

Personnel:

Jim DeSchepper, Vice President & General Manager.

Dave Washburn, Creative Services Director.

Lynda Fergen, Traffic Manager.

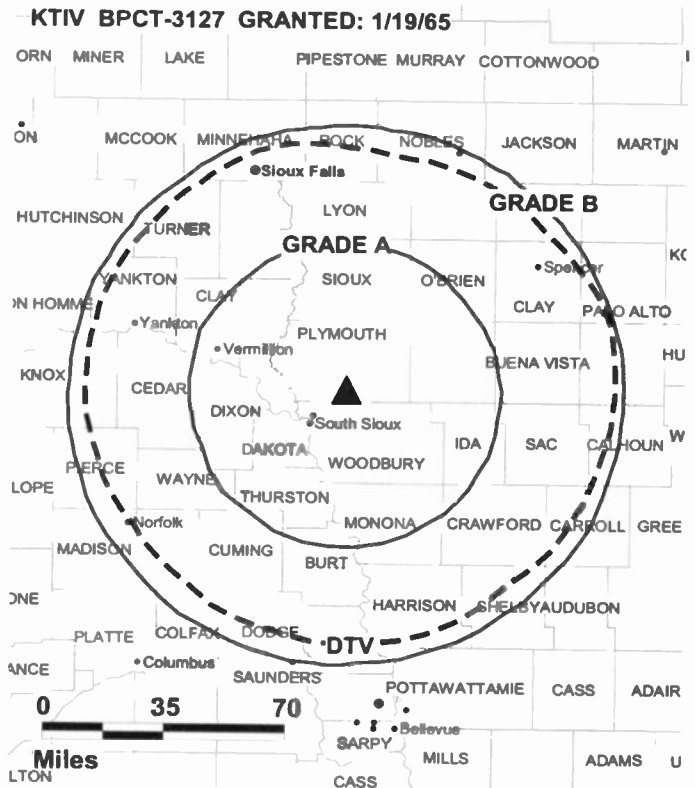
Dave Madsen, Station Manager.

Adrian Wisner, General & Local Sales Manager.

Tim Oakley, National Sales Director.

Bridget Breen, News Director.

Richard Herr, Chief Engineer.



© 2007 Warren Communications News

Kathy Clayton, Business Manager.

Rates: On request.

City of License: Sioux City. **Station DMA:** Sioux City, IA. **Rank:** 143.

Circulation © 2006 Nielsen. Coverage based on Nielsen study.

GrandTotal	Cable TV Households	Non-cable TV Households	Total TV Households
Estimated Station Totals *	120,910	94,980	215,890
Average Weekly Circulation (2006)	80,859	45,201	126,060
Average Daily Circulation (2006)			73,776
Station DMA Total	Cable TV Households	Non-cable TV Households	Total TV Households
Estimated Station Totals *	92,590	62,170	154,760
Average Weekly Circulation (2006)	69,646	38,938	108,584
Average Daily Circulation (2006)			65,880
Other DMA Total	Cable TV Households	Non-cable TV Households	Total TV Households
Estimated Station Totals *	28,320	32,810	61,130
Average Weekly Circulation (2006)	11,213	6,263	17,476
Average Daily Circulation (2006)			7,896

*Estimated station totals are sums of the Nielsen TV and Cable TV household estimates for each county in which the station registers viewing of more than 5% as per the Nielsen Survey Methods.

KTIV-DT
Ch. 41

Network Service: CW, NBC.

Grantee: KTIV Television Inc., 3135 Floyd Blvd., Sioux City, IA 51105.

Studio: 3135 Floyd Blvd., Sioux City, IA 51108.

Mailing Address: 3135 Floyd Blvd., Sioux City, IA 51108.

Phone: 712-239-4100; 800-234-5848. **Fax:** 712-239-2621.

E-mail: dmadsen@ktiv.com

Web Site: http://www.ktiv.com

Technical Facilities: Channel No. 41 (632-638 MHz). Authorized power: 1800-kw max. visual. Antenna: 1998-ft above av. terrain, 1952-ft. above ground.

Latitude	42°	35'	12"
Longitude	96°	13'	18"

Note: Latitude and longitude coordinates shown are based on the North American Datum of 1927 (NAD 27) as currently required by the Mass Media Bureau of the FCC.

Satellite Earth Stations: Transmitter NEC; AFC, 3-meter Ku-band; ADM, 6.2-meter C-band; M/A-Corn, Harris, Avcom receivers.

Ownership: Quincy Broadcasting Co. (Group Owner).

Began Operation: Station operating under Special Temporary Authority at 10.6-kw max. visual; no on-air date

Represented (sales): Blair Television.

Personnel:

Jim DeSchepper, Vice President & General Manager.

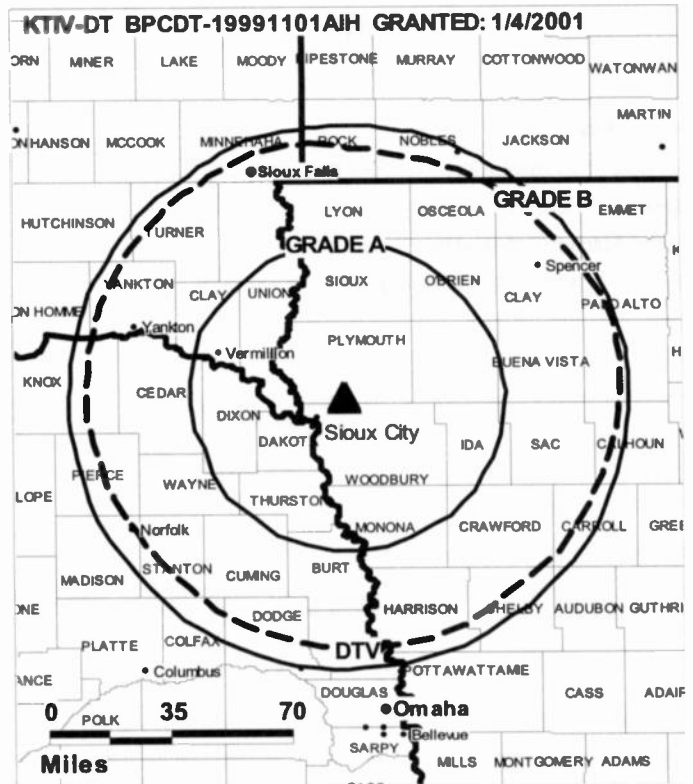
Dave Washburn, Creative Services Director.

Lynda Fergen, Traffic Manager.

Dave Madsen, Station Manager.

Adrian Wisner, General & Local Sales Manager.

Tim Oakley, National Sales Manager.



© 2007 Warren Communications News

Bridget Breen, News Director.

Richard Herr, Chief Engineer.

Kathy Clayton, Business Manager.

City of License: Sioux City. **Station DMA:** Sioux City, IA. **Rank:** 143.

Nielsen Data: Not available.

KWWF
Ch. 22

Network Service: MNT.

Licensee: EBC Waterloo Inc., One Shackelford Dr., Suite 400, Little Rock, AR 72211.

Mailing Address: One Shackelford Dr., Suite 400, Little Rock, AR 72211.

Phone: 319-287-5841; 501-219-2400.

Technical Facilities: Channel No. 22 (518-524 MHz). Authorized power: 500-kw max. visual. Antenna: 92-ft above av. terrain, 174-ft. above ground, 997-ft. above sea level.

Latitude	42°	29'	51"
Longitude	92°	20'	007"

Requests modification of CP for change to 3000-kw max. visual, 650-ft above av. terrain, 600-ft. above ground, 1572-ft. above sea level; lat. 42° 24' 53", long. 92° 00' 34", BMPCT-20030505AAA.

Note: Latitude and longitude coordinates shown are based on the North American Datum of 1927 (NAD 27) as currently required by the Mass Media Bureau of the FCC.

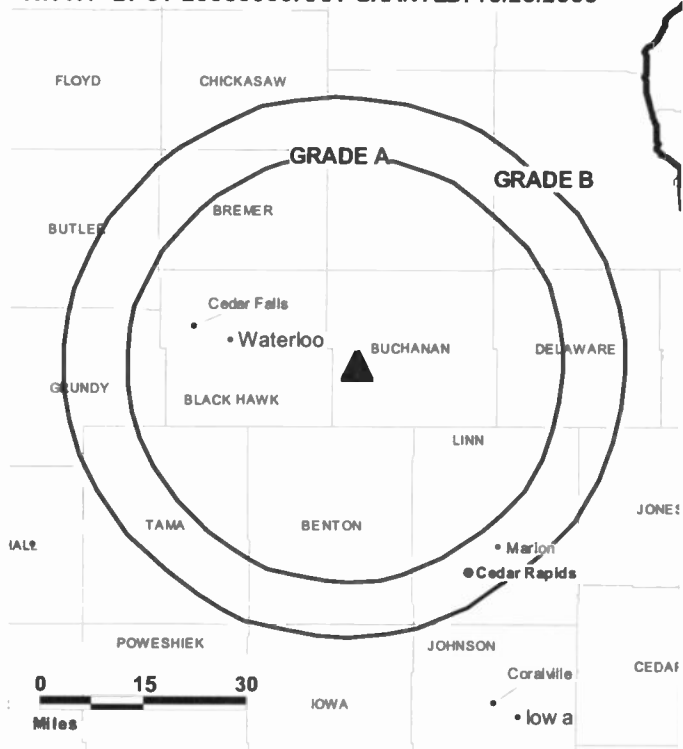
Ownership: Equity Broadcasting Corp. (Group Owner).

Began Operation: December 1, 2002. Sale to present owner by William M. Smith approved by FCC June 25, 2004.

City of License: Waterloo.

Station DMA: Cedar Rapids-Waterloo-Iowa City-Dubuque, IA. Rank: 89.

KWWF BPCT-20030505AAA GRANTED: 10/28/2003



© 2007 Warren Communications News

Circulation © 2006 Nielsen. Coverage based on Nielsen study.

GrandTotal	Cable TV Households	Non-cable TV Households	Total TV Households
Estimated Station Totals *	87,230	11,430	98,660
Average Weekly Circulation (2006)	8,212	583	8,795
Average Daily Circulation (2006)			1,728

Station DMA Total	Cable TV Households	Non-cable TV Households	Total TV Households
Estimated Station Totals *	87,230	11,430	98,660
Average Weekly Circulation (2006)	8,212	583	8,795
Average Daily Circulation (2006)			1,728

*Estimated station totals are sums of the Nielsen TV and Cable TV household estimates for each county in which the station registers viewing of more than 5% as per the Nielsen Survey Methods.



FULLY SEARCHABLE • CONTINUOUSLY UPDATED • DISCOUNT RATES FOR PRINT PURCHASERS

For more information call 800-771-9202 or visit www.warren-news.com

KWWL
Ch. 7

Network Service: NBC.

Licensee: KWWL Television Inc., PO Box 909, Quincy, IL 62306-0909.

Studio: 500 E. 4th St., Waterloo, IA 50703.

Mailing Address: 500 E. 4th St., Waterloo, IA 50703.

Phone: 319-291-1200. **Fax:** 319-291-1255.

E-mail: kwwl@kwwl.com

Web Site: http://www.kwwl.com

Technical Facilities: Channel No. 7 (174-180 MHz). Authorized power: 316-kw visual, 44-kw aural. Antenna: 1982-ft above av. terrain, 1929-ft. above ground, 2910-ft. above sea level.

Latitude 42° 24' 04"
Longitude 91° 50' 43"

Holds CP for change to 1982-ft above av. terrain, 1929-ft. above ground, 2910-ft. above sea level; lat. 42° 24' 02", long. 91° 50' 36", BPCT-20051130AXT.

Digital Facilities: Channel No. 55 (716-722 MHz). Power: 194-kw max. visual. Antenna: 1729-ft above av. terrain, 1689-ft. above ground.

Latitude 42° 24' 02"
Longitude 91° 50' 36"

Note: Latitude and longitude coordinates shown are based on the North American Datum of 1927 (NAD 27) as currently required by the Mass Media Bureau of the FCC.

Multichannel TV Sound: Stereo only.

Satellite Earth Stations: Scientific-Atlanta, 7-meter; ADM, 7-meter; Scientific-Atlanta receivers.

News Services: NBC News Channel, CNN Newsource, AP.

Ownership: Quincy Broadcasting Co. (Group Owner).

Began Operation: November 25, 1953. Merger of Black Hawk Broadcasting with American Family Corp. approved by FCC September 17, 1980. Sale to Raycom Media Inc. by AFLAC Inc. approved by FCC March 21, 1997. Sale to present owner by Raycom Media Inc. approved by FCC June 23, 2006.

Represented (sales): Harrington, Righter & Parsons Inc.

Represented (legal): Wilkinson Barker Knauer LLP.

Represented (engineering): duTreil, Lundin & Rackley Inc.

Personnel:

Dale Woods, Vice President & General Manager.

Dick Owens, Vice President & Chief Engineer.

Chris Davis, Production Manager.

Margene Smith, Traffic Manager.

Tim Weaver, General Sales Manager.

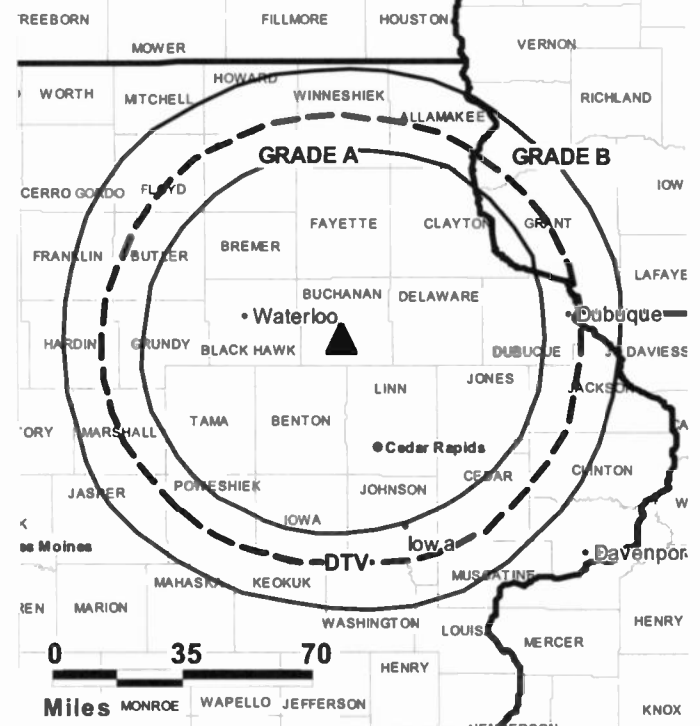
John Huff, Local Sales Manager.

Bob Smith, News Director.

Bonnie Wurtzel, Business Manager.

Kim Leer, Program Director.

KWWL BPCT-20051130AXT GRANTED: 3/20/2006



© 2007 Warren Communications News

Rates: On request.

City of License: Waterloo.

Station DMA: Cedar Rapids-Waterloo-Iowa City-Dubuque, IA. Rank: 89.

Circulation © 2006 Nielsen. Coverage based on Nielsen study.

GrandTotal	Cable TV Households	Non-cable TV Households	Total TV Households
Estimated Station Totals *	253,930	180,700	434,630
Average Weekly Circulation (2006)	168,322	102,458	270,780
Average Daily Circulation (2006)			154,747
Station OMA Total	Cable TV Households	Non-cable TV Households	Total TV Households
Estimated Station Totals *	203,200	128,280	331,480
Average Weekly Circulation (2006)	150,753	93,282	244,035
Average Daily Circulation (2006)			140,873
Other DMA Total	Cable TV Households	Non-cable TV Households	Total TV Households
Estimated Station Totals *	50,730	52,420	103,150
Average Weekly Circulation (2006)	17,569	9,176	26,745
Average Daily Circulation (2006)			13,874

*Estimated station totals are sums of the Nielsen TV and Cable TV household estimates for each county in which the station registers viewing of more than 5% as per the Nielsen Survey Methods.

KWWL-DT
Ch. 55

Network Service: NBC.

Licensee: KWWL Television Inc., PO Box 909, Quincy, IL 62306-0909.

Studio: 500 E. 4th St., Waterloo, IA 50703.

Mailing Address: 500 E. 4th St., Waterloo, IA 50703.

Phone: 319-291-1200. **Fax:** 319-291-1255.

E-mail: kwwl@kwwl.com

Web Site: <http://www.kwwl.com>

Technical Facilities: Channel No. 55 (716-722 MHz). Authorized power: 194-kw max. visual. Antenna: 1729-ft above av. terrain, 1689-ft. above ground.

Latitude	42°	24'	02"
Longitude	91°	50'	36"

Note: Latitude and longitude coordinates shown are based on the North American Datum of 1927 (NAD 27) as currently required by the Mass Media Bureau of the FCC.

Ownership: Quincy Broadcasting Co. (Group Owner).

Began Operation: May 1, 2002. Standard Definition.

Represented (legal): Wilkinson Barker Knauer LLP.

Personnel:

Dale Woods, Vice President & General Manager.

Dick Owens, Vice President & Chief Engineer.

Chris Davis, Production Manager.

Margene Smith, Traffic Manager.

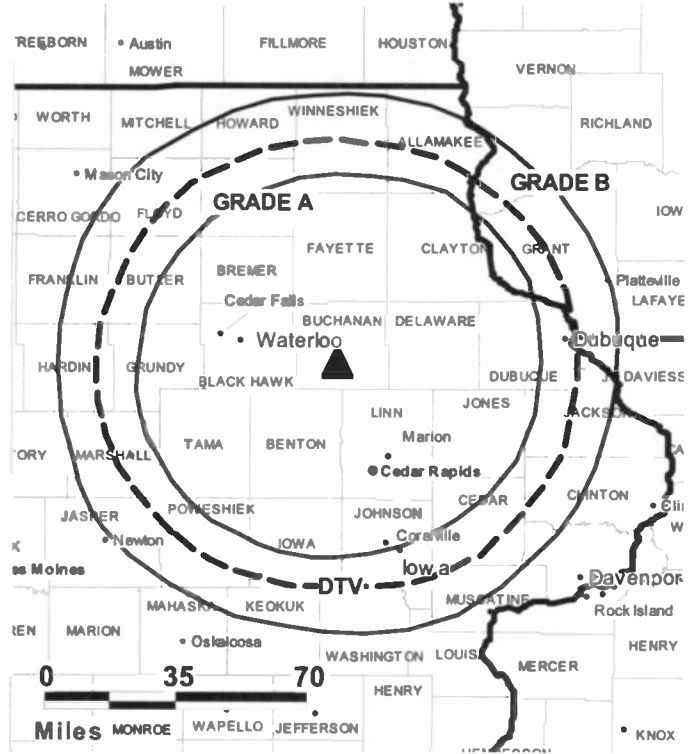
Tim Weaver, General Sales Manager.

John Huff, Local Sales Manager.

Bob Smith, News Director.

Bonnie Wurtzel, Business Manager.

KWWL-DT B MPCDT-20020313AAP GRANTED: 4/5/2002



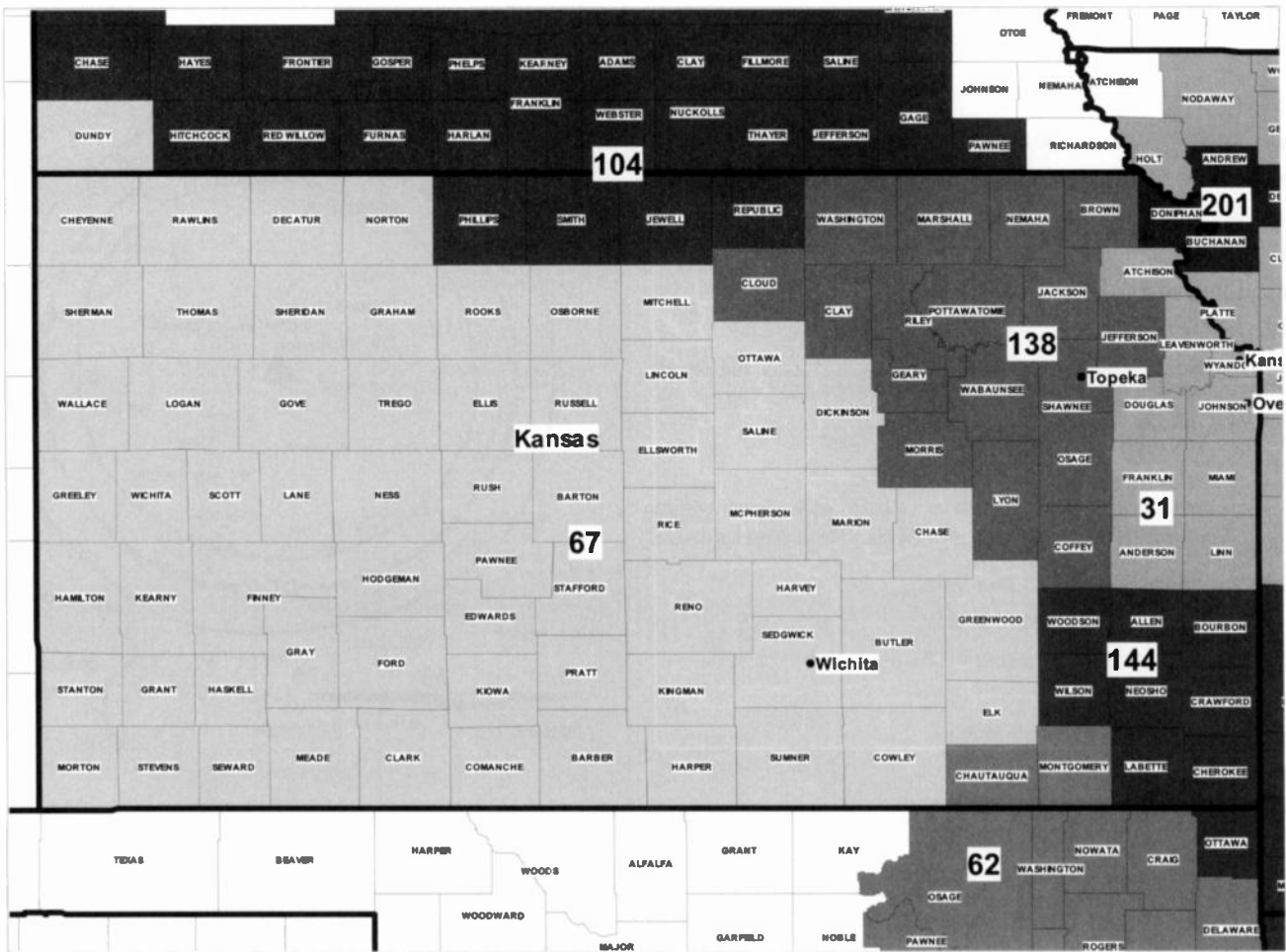
© 2007 Warren Communications News

Kim Leer, Program Director.

City of License: Waterloo.

Station DMA: Cedar Rapids-Waterloo-Iowa City-Dubuque, IA. **Rank:** 89.

Nielsen Data: Not available.



© 2007 Warren Communications News

MARKET	NIELSEN DMA TV HOUSEHOLDS	RANK	MARKET AREA COMMERCIAL STATIONS
Kansas City, MO	913,280	31	KCTV (5); KCTV-DT (24); KCWE (29); KCWE-DT (31); KMBC-OT (7); KMBC-TV (9); KMCI (38); KMCI-DT (36); KPXE (50); KPXE-DT (51); KSHB-DT (42); KSHB-TV (41); KSMO-DT (47); KSMO-TV (62); WDAF-TV (4)
Tulsa, OK	513,090	62	KOOR-OT (15); KOOR-TV (17); KGEB (53); KGEB-DT (49); KJRH (2); KJRH-OT (56); KMYT-OT (42); KMYT-TV (41); KOKI-OT (22); KOKI-TV (23); KOTV (6); KOTV-OT (55); KQCW (19); KTPX (44); KTPX-DT (28); KTUL (8); KTUL-OT (58); KWHB (47); KWHB-OT (48)
Wichita-Hutchinson, KS	445,860	67	KAAS-OT (17); KAAS-TV (18); KAKE-OT (21); KAKE-TV (10); KBSO-TV (6); KBSH-TV (7); KBSL-TV (10); KLBY (4); KLBY-DT (17); KMTW (36); KMTW-OT (35); KOCW (14); KSAS-OT (26); KSAS-TV (24); KSCW (33); KSCW-DT (31); KSNC (2); KSNC-OT (22); KSNG (11); KSNG-OT (16); KSNK (8); KSNK-OT (12); KSNW (3); KSNW-OT (45); KUPK-OT (18); KUPK-TV (13); KWCH-DT (19); KWCH-TV (12)
Lincoln & Hastings-Kearney, NE	275,970	104	KCWL-TV (51); KGIN (11); KGIN-OT (32); KHAS-OT (21); KHAS-TV (5); KHGI-OT (36); KHGI-TV (13); KLKN (8); KLKN-OT (31); KOLN (10); KOLN-OT (25); KSNB-OT (34); KSNB-TV (4); KTVG (17); KTVG-OT (19)
Topeka, KS	171,310	138	KSNT (27); KSNT-OT (28); KTKA-DT (48); KTKA-TV (49); WIBW-OT (13); WIBW-TV (13)
Joplin, MO-Pittsburg, KS	154,640	144	KFJX (14); KOAM-DT (13); KOAM-TV (7); KODE-OT (43); KODE-TV (12); KSNF (16); KSNF-OT (46)
St. Joseph, MO	45,840	201	KQTV (2); KQTV-OT (53); KTAJ-OT (21); KTAJ-TV (16)

Kansas Digital Station Totals as of October 1, 2006

	VHF	UHF	TOTAL
Commercial Television	2	14	16
Educational Television	1	4	5
	3	18	21

Kansas Analog Station Totals as of October 1, 2006

	VHF	UHF	TOTAL
Commercial Television	12	9	21
Educational Television	4	0	4
	16	9	25

KLBY
Ch. 4
(Satellite of KAKE-TV, Wichita)

Network Service: ABC.

Licensee: Gray Television Licensee Inc., 1750 K St. NW, Suite 1200, Washington, DC 20005.

Studio: 990 S. Range, Colby, KS 67701.

Mailing Address: Box 10, Wichita, KS 67201.

Phone: 785-462-8644. **Fax:** 785-462-3522.

E-mail: terry.cole@kake.com

Web Site: http://www.kake.com

Technical Facilities: Channel No. 4 (66-72 MHz). Authorized power: 100-kw visual, 10-kw aural. Antenna: 741-ft above av. terrain, 722-ft. above ground, 4137-ft. above sea level.

Latitude	39°	15'	09"
Longitude	101°	21'	09"

Transmitter: 7.2-mi. SSE of Brewster.

Digital Facilities: Channel No. 17 (488-494 MHz). Power: 1000-kw max. visual. Antenna: 761-ft above av. terrain, 741-ft. above ground, 4156-ft. above sea level.

Latitude	39°	15'	09"
Longitude	101°	21'	09.4"

FCC Digital File Number: BPCDT-19991025ADA. **Granted:** October 25, 2000.

Note: Latitude and longitude coordinates shown are based on the North American Datum of 1927 (NAD 27) as currently required by the Mass Media Bureau of the FCC.

News Service: AP.

Ownership: Gray Television Inc. (Group Owner).

Began Operation: September 4, 1984. Sale to Smoky Hills Public Television Corp. approved by FCC March 5, 1986, but not consummated. Sale to Chronicle Publishing Co. by Sheraton Colby Convention Inc. approved by FCC October 10, 1986. Station returned to air February 11, 1987. Station, along with Chronicle's KAKE-TV, KUPK-TV & WOWT were acquired by LIN Television; and then swapped for Benedek Broadcasting's WWLP. FCC approved deal March 23, 2000. Sale to present owner by Benedek Broadcasting Co. LLC approved by FCC August 29, 2002 (Television Digest, Vol. 42:14).

Represented (sales): Continental Television Sales.

Represented (legal): Wiley, Rein & Fielding.

Personnel:

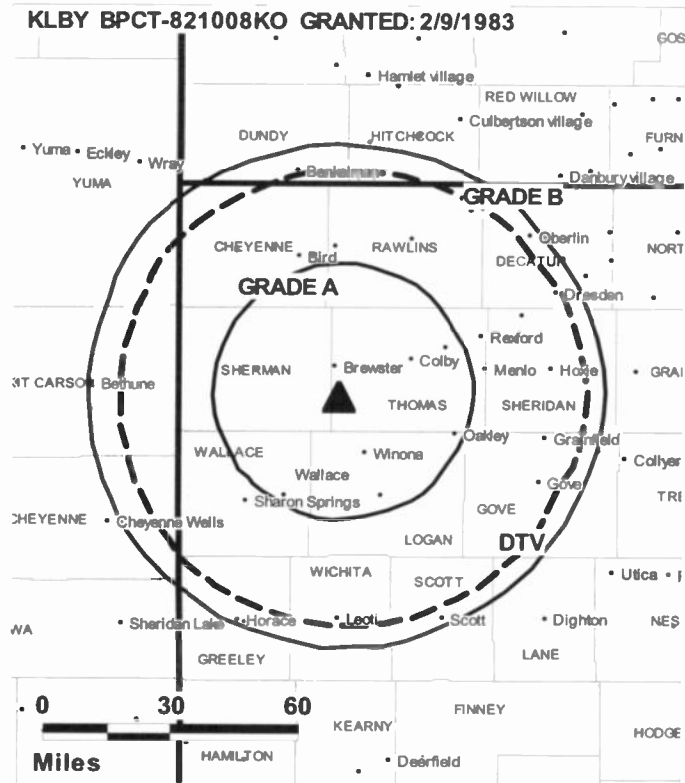
Terry Cole, President & General Manager.

Patrick Myers, Operations & Production Manager.

Dan Wall, General Sales Manager.

Glen Horn, News Director.

Dale Morrell, Chief Engineer.



© 2007 Warren Communications News

Joseph Miller, Business Manager.

Bryan Frye, Marketing Director.

Vicki Heckman, Traffic Manager.

Highest 30 Sec. Rate: \$200.

City of License: Colby. **Station DMA:** Wichita-Hutchinson, KS. **Rank:** 67.

Circulation © 2006 Nielsen. Coverage based on Nielsen study.

GrandTotal	Cable TV Households	Non-cable TV Households	Total TV Households
Estimated Station Totals *	3,800	6,270	10,070
Average Weekly Circulation (2006)	2,314	1,090	3,404
Average Daily Circulation (2006)			1,070

Station DMA Total	Cable TV Households	Non-cable TV Households	Total TV Households
Estimated Station Totals *	3,800	6,270	10,070
Average Weekly Circulation (2006)	2,314	1,090	3,404
Average Daily Circulation (2006)			1,070

*Estimated station totals are sums of the Nielsen TV and Cable TV household estimates for each county in which the station registers viewing of more than 5% as per the Nielsen Survey Methods.

KLBY-DT
Ch. 17

Network Service: ABC.

Grantee: Gray Television Licensee Inc., 1750 K St. NW, Suite 1200, Washington, DC 20005.

Studio: 990 S. Range, Colby, KS 67701.

Mailing Address: Box 10, Wichita, KS 67201.

Phone: 785-462-8644. **Fax:** 785-462-3522.

E-mail: tcole@kake.com

Web Site: <http://www.kake.com>

Technical Facilities: Channel No. 17 (488-494 MHz). Authorized power: 1000-kw max. visual. Antenna: 761-ft above av. terrain, 741-ft. above ground, 4156-ft. above sea level.

Latitude	39°	15'	09"
Longitude	101°	21'	09.4"

Note: Latitude and longitude coordinates shown are based on the North American Datum of 1927 (NAD 27) as currently required by the Mass Media Bureau of the FCC.

Ownership: Gray Television Inc. (Group Owner).

Began Operation: Station operating under Special Temporary Authority at 38.4-kw max. visual; no on-air date

Represented (sales): Continental Television Sales.

Represented (legal): Wiley, Rein & Fielding.

Personnel:

Terry Cole, President & General Manager.

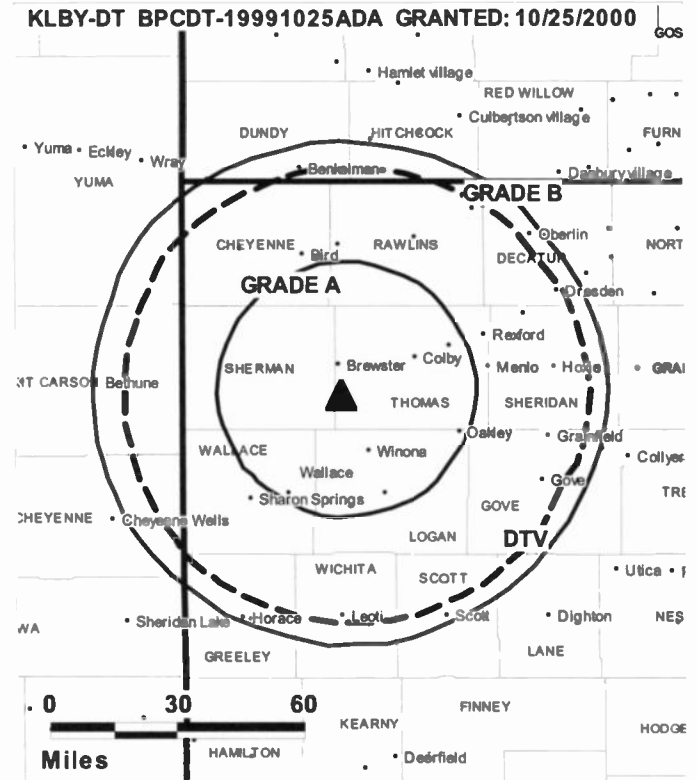
Patrick Myers, Operations & Production Manager.

Dan Wall, General Sales Manager.

Glen Horn, News Director.

Dale Morrell, Chief Engineer.

Joseph Miller, Business Manager.



© 2007 Warren Communications News

Bryan Frye, Marketing Director.

Vicki Heckman, Traffic Manager.

City of License: Colby. **Station DMA:** Wichita-Hutchinson, KS. **Rank:** 67.

Nielsen Data: Not available.

KBSD-TV

Ch. 6

(Satellite of KWCH-TV, Hutchinson)

Network Service: CBS.

Licensee: MG Broadcasting LLC (as E.A.T.), 1220 N. Market St., Suite 806, Wilmington, DE 19801.

Studio: 100 Airport Rd., Dodge City, KS 67801.

Mailing Address: Box 157, Dodge City, KS 67801.

Phone: 316-838-1212. **Fax:** 785-899-3138.

E-mail: jbarrett@kwch.com

Web Site: http://www.kwch.com

Technical Facilities: Channel No. 6 (82-88 MHz). Authorized power: 100-kw visual, 10-kw aural. Antenna: 718-ft above av. terrain, 639-ft. above ground, 3432-ft. above sea level.

Latitude 37° 38' 28"
Longitude 100° 20' 39"

Digital Facilities: Channel No. 5 (76-82 MHz). Power: 20-kw visual. Antenna: 650-ft above av. terrain, 635-ft. above ground, 3431-ft. above sea level.

Latitude 37° 38' 28"
Longitude 100° 20' 39"

FCC Digital File Number: BPCDT-19991015ABG. Granted: October 10, 2000.

Note: Latitude and longitude coordinates shown are based on the North American Datum of 1927 (NAD 27) as currently required by the Mass Media Bureau of the FCC.

Multichannel TV Sound: Stereo only.

Satellite Earth Stations: Transmitter Larcán; AFC, 3.7-meter Ku-band; Scientific-Atlanta, 4.6-meter C-band; Scientific-Atlanta, M/A-Corn receivers.

News Service: AP.

Ownership: Media General Inc. (Group Owner).

Began Operation: July 24, 1957. Acquisition of positive control by Leigh Warner approved by FCC December 16, 1969. Transfer of control to Kansas Broadcasting System approved by FCC May 19, 1988. Sale to Smith Broadcasting Group Inc. approved by FCC October 12, 1988. Sale to Spartan Communications Inc. by Smith Broadcasting Group Inc. approved by FCC October 7, 1994. Sale to present owner by Spartan Communications Inc. approved by FCC March 22, 2000. Sale to Sunflower Broadcasting Inc. pends.

Represented (sales): Blair Television.

Represented (legal): Irwin, Campbell & Tannenwald PC.

Personnel:

Joan Barrett, General Manager.

Tony Thompson, General Sales Manager.

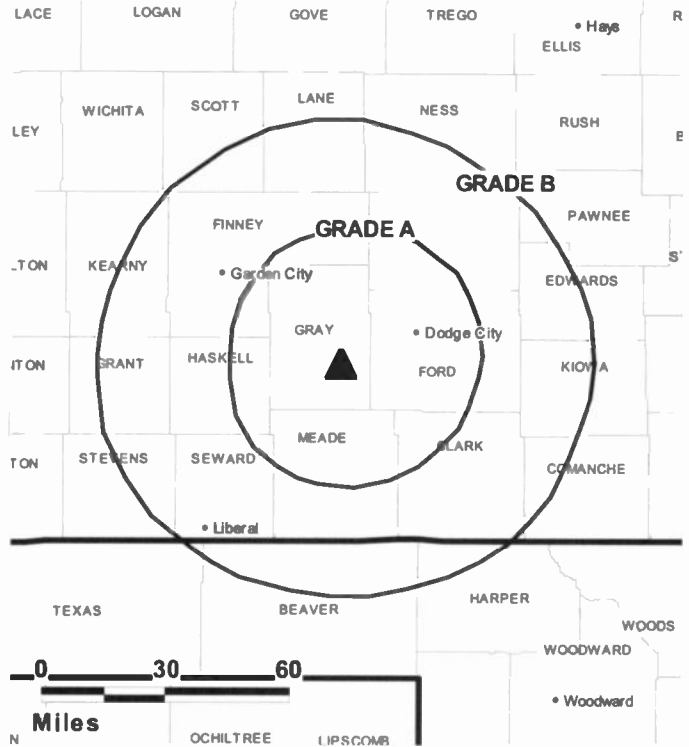
Gary Satir, National Sales Manager.

Don Vest, Chief Engineer.

Laverne Goering, Program Director.

Deidre Treacy, Marketing Director.

KBSD-TV BMLCT-20040826AAG GRANTED: 4/15/2005



Lynn Kinsley, Traffic Manager.

Highest 30 Sec. Rate: \$200.

City of License: Ensign. **Station DMA:** Wichita-Hutchinson, KS. **Rank:** 67.

Circulation © 2006 Nielsen. Coverage based on Nielsen study.

Grand Total	Cable TV Households	Non-cable TV Households	Total TV Households
Estimated Station Totals *	25,130	8,070	33,200
Average Weekly Circulation (2006)	14,961	2,100	17,061
Average Daily Circulation (2006)			8,174
Station DMA Total	Cable TV Households	Non-cable TV Households	Total TV Households
Estimated Station Totals *	24,370	8,070	32,440
Average Weekly Circulation (2006)	14,908	2,100	17,008
Average Daily Circulation (2006)			8,160
Other DMA Total	Cable TV Households	Non-cable TV Households	Total TV Households
Estimated Station Totals *	760	0	760
Average Weekly Circulation (2006)	53	0	53
Average Daily Circulation (2006)			14

* Estimated station totals are sums of the Nielsen TV and Cable TV household estimates for each county in which the station registers viewing of more than 5% as per the Nielsen Survey Methods.

KSNB
Ch. 11
(Satellite of KSNW, Wichita)

Network Service: NBC.

Licensee: Montecito Television License Corp. of Wichita, 559 San Ysidro Rd., Suite 1, Montecito, CA 93108.

Studio: 833 N. Main St., Wichita, KS 67203.

Mailing Address: 833 N. Main St., Wichita, KS 67203.

Phone: 316-265-3333. **Fax:** 316-292-1197.

E-mail: soswald@ksn.com

Web Site: http://www.ksn.com

Technical Facilities: Channel No. 11 (198-204 MHz). Authorized power: 200-kw visual, 24.5-kw aural. Antenna: 800-ft above av. terrain, 834-ft. above ground, 3711-ft. above sea level.

Latitude	37°	46'	40"
Longitude	100°	52'	08"

Transmitter: U.S. Hwy. 83, 12.6-mi. S of Garden City.

Digital Facilities: Channel No. 16 (482-488 MHz). Power: 631-kw max. visual. Antenna: 714-ft above av. terrain, 728-ft. above ground, 3658-ft. above sea level.

Latitude	37°	46'	40"
Longitude	100°	52'	08"

FCC Digital File Number: BPCDT-990709LG. Granted: May 03, 2001.

Note: Latitude and longitude coordinates shown are based on the North American Datum of 1927 (NAD 27) as currently required by the Mass Media Bureau of the FCC.

Satellite Earth Station: Transmitter RCA; RCA Americom, 3.6-meter Ku-band; M/ A-Corn receivers.

News Services: AP, KSN, Conus, CNN Newsource.

Ownership: Montecito Broadcast Group LLC (Group Owner).

Began Operation: November 5, 1958. Sale to SJL of Kansas Corp. by Standard Corp. approved by FCC August 8, 1988. Sale to Lee Enterprises Inc. by SJL Broadcast Management Corp. approved by FCC June 27, 1995. Transfer to Emmis Communications Corp. by Lee Enterprises Inc. approved by FCC September 27, 2000. Sale to present owner by Emmis Communications Corp. approved by FCC December 19, 2005.

Represented (sales): Katz Television.

Represented (legal): Latham & Watkins.

Personnel:

Shawn Oswald, General Manager.

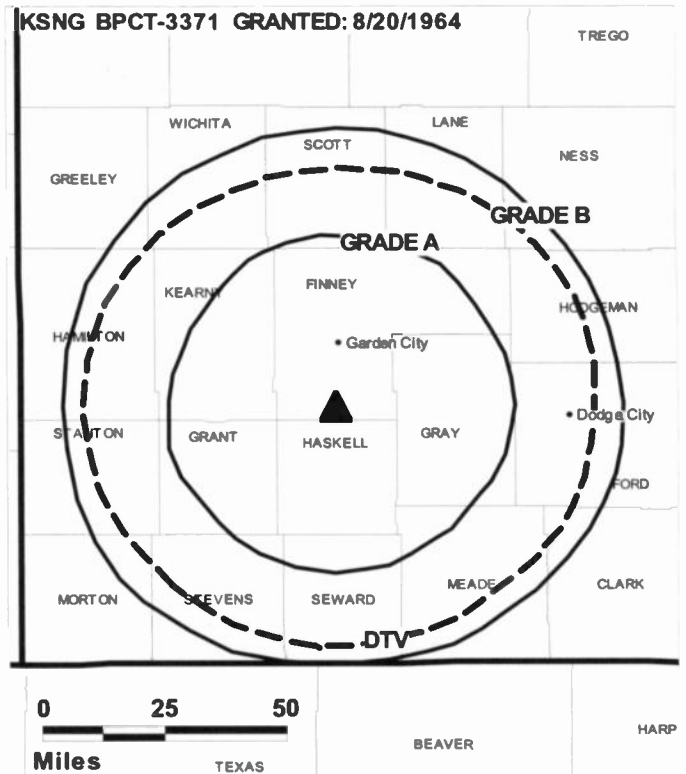
Dan Hogan, Local Sales Manager.

Becky Swan, National Sales Manager.

Todd Spessard, News Director.

Dave Rickles, Chief Engineer.

Georgianna Mattke, Business Manager.



© 2007 Warren Communications News

Betty Erickson, Program Coordinator.

David Bell, Promotion Director.

David Thornton, Production Director.

Rates: On request.

City of License: Garden City. **Station DMA:** Wichita-Hutchinson, KS. **Rank:** 67.

Circulation © 2006 Nielsen. Coverage based on Nielsen study.

GrandTotal	Cable TV Households	Non-cable TV Households	Total TV Households
Estimated Station Totals *	25,910	9,070	34,980
Average Weekly Circulation (2006)	16,802	2,312	19,114
Average Daily Circulation (2006)			11,069
Station DMA Total	Cable TV Households	Non-cable TV Households	Total TV Households
Estimated Station Totals *	25,910	9,070	34,980
Average Weekly Circulation (2006)	16,802	2,312	19,114
Average Daily Circulation (2006)			11,069

*Estimated station totals are sums of the Nielsen TV and Cable TV household estimates for each county in which the station registers viewing of more than 5% as per the Nielsen Survey Methods.

KSNG-DT
Ch. 16

Network Service: NBC.

Grantee: Montecito Television License Corp. of Wichita, 559 San Ysidro Rd., Suite 1, Montecito, CA 93108.

Studio: 833 N. Main St., Wichita, KS 67203.

Mailing Address: 833 N. Main St., Wichita, KS 67203.

Phone: 316-265-3333. **Fax:** 316-292-1197.

E-mail: soswald@ksn.com

Web Site: http://www.ksn.com

Technical Facilities: Channel No. 16 (482-488 MHz). Authorized power: 631-kw max. visual. Antenna: 714-ft above av. terrain, 728-ft. above ground, 3658-ft. above sea level.

Latitude	37°	46'	40"
Longitude	100°	52'	08"

Transmitter: U.S. Hwy. 83, 12.6-mi. S of Garden City.

Note: Latitude and longitude coordinates shown are based on the North American Datum of 1927 (NAD 27) as currently required by the Mass Media Bureau of the FCC.

Ownership: Montecito Broadcast Group LLC (Group Owner).

Began Operation: September 13, 2002. Standard Definition. Station operating under Special Temporary Authority at 3.63-kw max. visual.

Represented (legal): Latham & Watkins.

Represented (engineering): Cavell, Mertz & Davis Inc.

Personnel:

Shawn Oswald, General Manager.

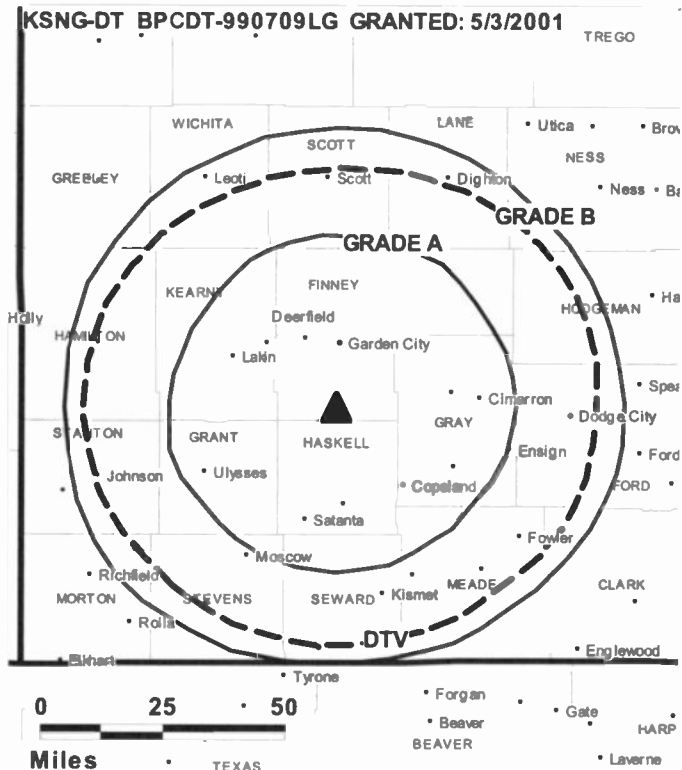
Dan Hogan, Local Sales Manager.

Becky Swan, National Sales Manager.

Todd Spessard, News Director.

Dave Rickles, Chief Engineer.

Georgianna Mattke, Business Manager.



Betty Erickson, Program Coordinator.

David Bell, Promotion Director.

David Thornton, Production Director.

City of License: Garden City. **Station DMA:** Wichita-Hutchinson, KS. **Rank:** 67.

Nielsen Data: Not available.

KUPK-DT
Ch. 18

Network Service: ABC.

Grantee: Gray Television Licensee Inc., 1750 K St. NW, Suite 1200, Washington, DC 20005.

Studio: 2900 E. Schulman Ave., Garden City, KS 67846-9064.

Mailing Address: 2900 E. Schulman Ave., Garden City, KS 67846.

Phone: 316-943-4221; 620-272-1560. **Fax:** 620-272-1572.

E-mail: tcole@kake.com

Web Site: <http://www.kake.com>

Technical Facilities: Channel No. 18 (494-500 MHz). Authorized power: 1000-kw max. visual. Antenna: 821-ft above av. terrain, 801-ft. above ground.

Latitude	37°	39'	00.9"
Longitude	100°	40'	06.4"

Note: Latitude and longitude coordinates shown are based on the North American Datum of 1927 (NAD 27) as currently required by the Mass Media Bureau of the FCC.

Ownership: Gray Television Inc. (Group Owner).

Began Operation: Station operating under Special Temporary Authority at 34.6-kw max. visual; no on-air date

Represented (sales): Continental Television Sales.

Represented (legal): Wiley, Rein & Fielding.

Personnel:

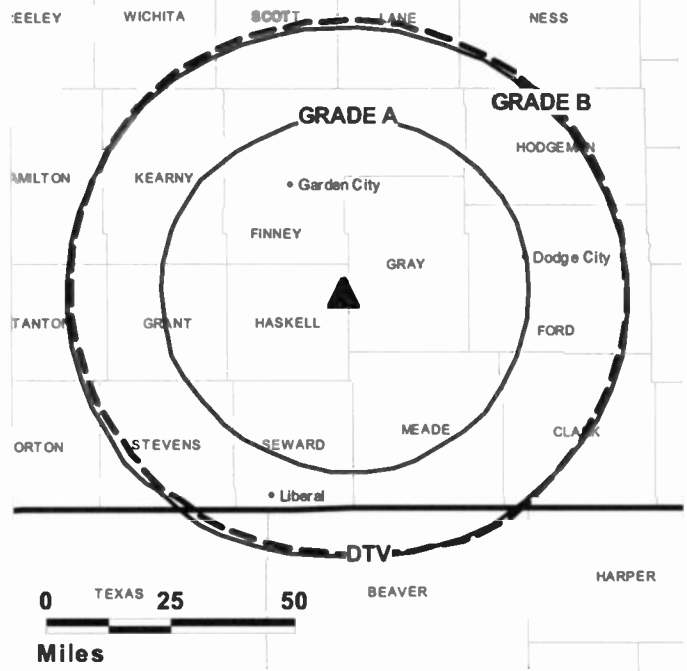
Terry Cole, General Manager.

Erin Dehn, News Director.

Brad Jones, Chief Engineer.

Cody Atkinson, Production Manager.

KUPK-DT BPCDT-19991025ADQ GRANTED: 10/25/2000



© 2007 Warren Communications News

City of License: Garden City. **Station DMA:** Wichita-Hutchinson, KS. **Rank:** 67.

Nielsen Data: Not available.

KUPK-TV
Ch. 13
 (Satellite of KAKE-TV, Wichita)

Network Service: ABC.

Licensee: Gray Television Licensee Inc., 1750 K St. NW, Suite 1200, Washington, DC 20005.

Studio: 2900 E. Schulman Ave., Garden City, KS 67846.

Mailing Address: 2900 E. Schulman Ave., Garden City, KS 67846.

Phone: 620-275-1560. **Fax:** 620-275-1572.

E-mail: tcole@kake.com

Web Site: http://www.kake.com

Technical Facilities: Channel No. 13 (210-216 MHz). Authorized power: 224-kw visual, 44.7-kw aural. Antenna: 870-ft above av. terrain, 847-ft. above ground, 3687-ft. above sea level.

Latitude 37° 39' 01"
 Longitude 100° 40' 06"

Transmitter: 8-mi. NW of Copeland.

Digital Facilities: Channel No. 18 (494-500 MHz). Power: 1000-kw max. visual. Antenna: 821-ft above av. terrain, 801-ft. above ground.

Latitude 37° 39' 00.9"
 Longitude 100° 40' 06.4"

FCC Digital File Number: BPCDT-19991025ADQ. Granted: October 25, 2000.

Note: Latitude and longitude coordinates shown are based on the North American Datum of 1927 (NAD 27) as currently required by the Mass Media Bureau of the FCC.

Satellite Earth Stations: Transmitter RCA; Luxor, 3.7-meter C-band; AFC, 3.7-meter Ku-band; M/A-Corn, Luxor receivers.

Ownership: Gray Television Inc. (Group Owner).

Began Operation: October 28, 1964. Sale to present owner by Benedek Broadcasting Co. LLC approved by FCC August 29, 2002 (Television Digest, Vol. 42:14). Station, along with Chronicle's KAKE-TV, KLBY & WOWT, were acquired by LIN Television; and then swapped for Benedek Broadcasting's WWLP. FCC approved deal March 23, 2000.

Represented (sales): Continental Television Sales.

Represented (legal): Wiley, Rein & Fielding.

Personnel:

Terry Cole, General Manager.

Erin Dehn, News Director.


Brad Jones, Chief Engineer.

Cody Atkinson, Production Manager.

Highest 30 Sec. Rate: \$200.

City of License: Garden City. **Station DMA:** Wichita-Hutchinson, KS. **Rank:** 67.

KUPK-TV BMPCT-19831216KF GRANTED: 1/11/1984



© 2007 Warren Communications News

Circulation © 2006 Nielsen. Coverage based on Nielsen study.

GrandTotal	Cable TV Households	Non-cable TV Households	Total TV Households
Estimated Station Totals *	26,670	7,390	34,060
Average Weekly Circulation (2006)	13,374	2,420	15,794
Average Daily Circulation (2006)			6,903
Station DMA Total	Cable TV Households	Non-cable TV Households	Total TV Households
Estimated Station Totals *	25,910	7,390	33,300
Average Weekly Circulation (2006)	13,321	2,420	15,741
Average Daily Circulation (2006)			6,877
Other DMA Total	Cable TV Households	Non-cable TV Households	Total TV Households
Estimated Station Totals *	760	0	760
Average Weekly Circulation (2006)	53	0	53
Average Daily Circulation (2006)			26

*Estimated station totals are sums of the Nielsen TV and Cable TV household estimates for each county in which the station registers viewing of more than 5% as per the Nielsen Survey Methods.

KBSL-TV

Ch. 10

(Satellite of KWCH-TV, Hutchinson)

Network Service: CBS.

Licensee: MG Broadcasting LLC (as E.A.T.), 1220 N. Market St., Suite 806, Wilmington, DE 19801.

Studio: 3023 W. 31st St., Goodland, KS 67735.

Mailing Address: Box 629, Goodland, KS 67735.

Phone: 785-899-2321. **Fax:** 785-899-3138.

E-mail: jbarrett@kwch.com

Web Site: http://www.kwch.com

Technical Facilities: Channel No. 10 (192-198 MHz). Authorized power: 316-kw visual, 56.2-kw aural. Antenna: 981-ft above av. terrain, 936-ft. above ground, 4439-ft. above sea level.

Latitude 39° 28' 10"
Longitude 101° 33' 19"

Digital Facilities: Channel No. 14 (470-476 MHz). Power: 1000-kw max. visual. Antenna: 936-ft above av. terrain, 932-ft. above ground, 4482-ft. above sea level.

Latitude 39° 28' 10"
Longitude 101° 33' 19"

FCC Digital File Number: BPCDT-19991015ABH. Granted: October 10, 2000.

Note: Latitude and longitude coordinates shown are based on the North American Datum of 1927 (NAD 27) as currently required by the Mass Media Bureau of the FCC.

Ownership: Media General Inc. (Group Owner).

Began Operation: April 26, 1959. Test programming September 11, 1958; full operation April 26, 1959. Leslie E. Whittemore Group acquired station from James E. Blair. Max Jones took over station from Whittemore & Assoc. following bankruptcy. Transfer to Standard Electronics Corp. from Max Jones, trustee in bankruptcy, approved by FCC November 2, 1960. Sale to KAYS Inc. by Standard Electronic Corp. approved by FCC August 1, 1962. Sale to Smith Broadcasting Group Inc. by Kays Inc. approved by FCC October 12, 1988. Sale to Spartan Communications Inc. by Smith Broadcasting Group Inc. approved by FCC October 7, 1994. Sale to present owner by Spartan Communications Inc. approved by FCC March 22, 2000. Sale to Sunflower Broadcasting Inc. pends.

Represented (sales): Blair Television.

Represented (legal): Irwin, Campbell & Tannenwald PC.

Personnel:

Joan Barrett, General Manager.

Tony Thompson, General Sales Manager.

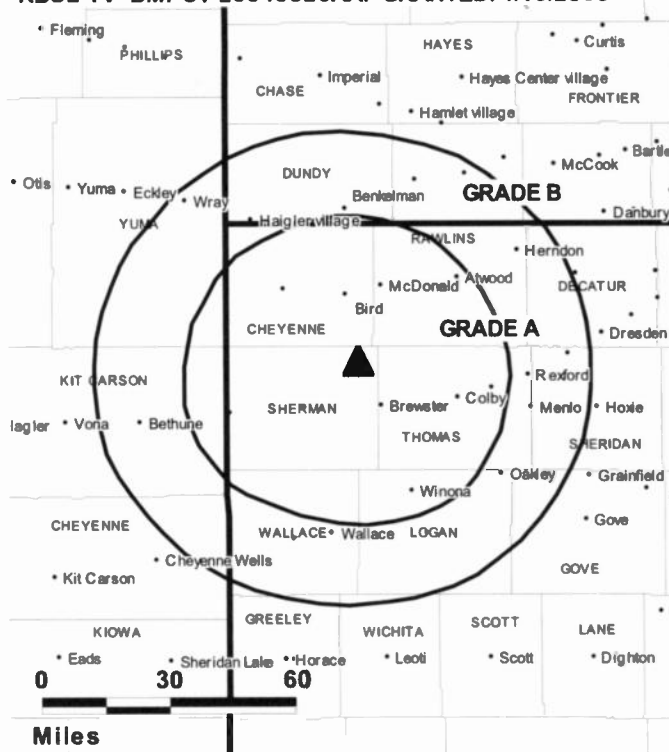
Gary Satir, National Sales Manager.

Don North, News Director.

Don Vest, Chief Engineer.

Laverne Goering, Program & Production Director.

KBSL-TV BMPCT-20040826AAI GRANTED: 4/15/2005



© 2007 Warren Communications News

Deidre Treacy, Marketing Director.

Lynn Kingsley, Traffic Manager.

Highest 30 Sec. Rate: \$75.

City of License: Goodland. **Station DMA:** Wichita-Hutchinson, KS. **Rank:** 67.

Circulation © 2006 Nielsen. Coverage based on Nielsen study.

GrandTotal	Cable	Non-cable	Total
	TV Households	TV Households	TV Households
Estimated Station Totals *	3,800	2,710	6,510
Average Weekly Circulation (2006)	2,581	1,460	4,041
Average Daily Circulation (2006)			2,118
Station DMA Total	Cable	Non-cable	Total
	TV Households	TV Households	TV Households
Estimated Station Totals *	3,800	2,710	6,510
Average Weekly Circulation (2006)	2,581	1,460	4,041
Average Daily Circulation (2006)			2,118

*Estimated station totals are sums of the Nielsen TV and Cable TV household estimates for each county in which the station registers viewing of more than 5% as per the Nielsen Survey Methods.

KSNK
Ch. 2
 (Satellite of KSNW, Wichita)

Network Service: NBC.

Licensee: Montecito Television License Corp. of Wichita, 559 San Ysidro Rd., Suite 1, Montecito, CA 93108.

Studio: 482 N. Highway 281, Great Bend, KS 67530.

Mailing Address: 482 N. Highway 281, Great Bend, KS 67530.

Phone: 620-793-7868. **Fax:** 620-793-3079.

E-mail: generalmanager@ksn.com

Web Site: http://www.ksn.com

Technical Facilities: Channel No. 2 (54-60 MHz). Authorized power: 100-kw visual, 17.8-kw aural. Antenna: 970-ft above av. terrain, 1006-ft. above ground, 2875-ft. above sea level.

Latitude 38° 25' 54"
 Longitude 98° 46' 24"

Transmitter: U.S. Hwy. 281, 4-mi. N of city limits.

Digital Facilities: Channel No. 22 (518-524 MHz). Power: 1000-kw max. visual. Antenna: 856-ft above av. terrain, 853-ft. above ground, 2871-ft. above sea level.

Latitude 38° 25' 54"
 Longitude 98° 46' 18"

FCC Digital File Number: BPCDT-990610KF. Granted: May 03, 2001.

Note: Latitude and longitude coordinates shown are based on the North American Datum of 1927 (NAD 27) as currently required by the Mass Media Bureau of the FCC.

Satellite Earth Station: Transmitter RCA; RCA Americom, 3.6-meter Ku-band.

News Services: AP, KSN, Conus.

Ownership: Montecito Broadcast Group LLC (Group Owner).

Began Operation: November 28, 1954. Sale to present owner by Emmis Communications Corp. approved by FCC December 19, 2005. Transfer to Emmis Communications Corp. by Lee Enterprises Inc. approved by FCC September 27, 2000. Sale to Lee Enterprises Inc. by SJL Broadcast Management approved by FCC June 27, 1995. Sale to SJL of Kansas Corp. by Standard Corp. approved by FCC August 8, 1988. Sale (with satellites KSNK, Garden City, KS; and KSNK, McCook, NE) by Central Kansas Television Co. Inc. approved by FCC June 13, 1962.

Represented (sales): Katz Television.

Represented (legal): Latham & Watkins.

Represented (engineering): Hammitt & Edison Inc.

Personnel:

Shawn Dswald, General Manager.

Dan Hogan, Local Sales Manager.

Becky Swan, National Sales Manager.

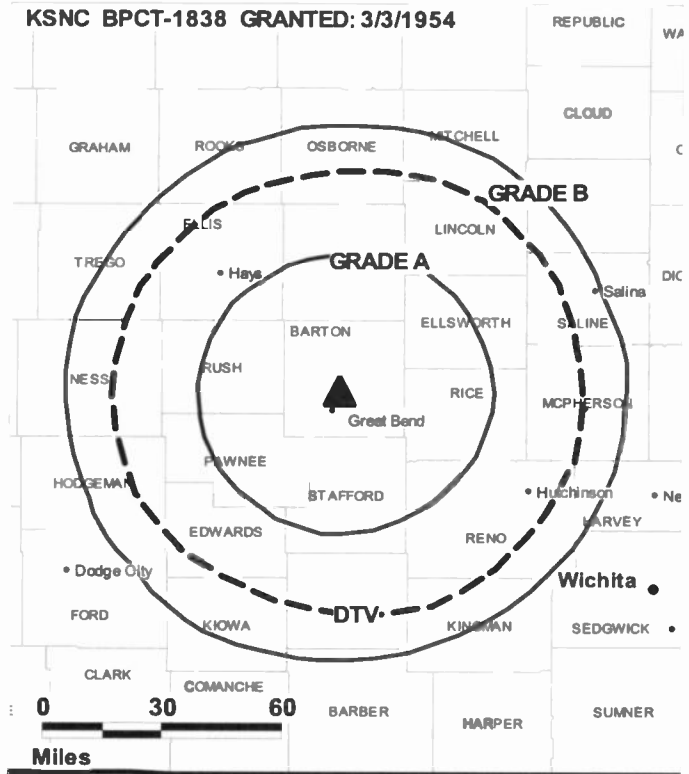
Todd Spessard, News Director.

Dave Rickles, Chief Engineer.

Georgianna Mattke, Business Manager.

Betty Erickson, Program Coordinator.

KSNK BPCT-1838 GRANTED: 3/3/1954



© 2007 Warren Communications News

David Bell, Promotion Director.

David Thornton, Production Director.

Rates: On request.

City of License: Great Bend. **Station DMA:** Wichita-Hutchinson, KS. **Rank:** 67.

Circulation © 2006 Nielsen. Coverage based on Nielsen study.

GrandTotal	Cable TV Households	Non-cable TV Households	Total TV Households
Estimated Station Totals *	49,300	13,090	62,390
Average Weekly Circulation (2006)	30,574	3,361	33,935
Average Daily Circulation (2006)			17,403
Station DMA Total	Cable TV Households	Non-cable TV Households	Total TV Households
Estimated Station Totals *	48,200	13,090	61,290
Average Weekly Circulation (2006)	30,326	3,361	33,687
Average Daily Circulation (2006)			17,352
Other DMA Total	Cable TV Households	Non-cable TV Households	Total TV Households
Estimated Station Totals *	1,100	0	1,100
Average Weekly Circulation (2006)	248	0	248
Average Daily Circulation (2006)			51

*Estimated station totals are sums of the Nielsen TV and Cable TV household estimates for each county in which the station registers viewing of more than 5% as per the Nielsen Survey Methods.

KSNC-DT
Ch. 22

Network Service: NBC.

Grantee: Montecito Television License Corp. of Wichita, 559 San Ysidro Rd., Suite 1, Montecito, CA 93108.

Studio: 482 N. Highway 281, Great Bend, KS 67530.

Mailing Address: 482 N. Highway 281, Great Bend, KS 67530.

Phone: 620-793-7868. **Fax:** 620-793-3079.

E-mail: generalmanager@ksn.com

Web Site: http://www.ksn.com

Technical Facilities: Channel No. 22 (518-524 MHz). Authorized power: 1000-kw max. visual. Antenna: 856-ft above av. terrain, 853-ft. above ground, 2871-ft. above sea level.

Latitude	38°	25'	54"
Longitude	98°	46'	18"

Transmitter: U.S. Hwy. 281, 4-mi. N of Great Bend.

Note: Latitude and longitude coordinates shown are based on the North American Datum of 1927 (NAD 27) as currently required by the Mass Media Bureau of the FCC.

Ownership: Montecito Broadcast Group LLC (Group Owner).

Began Operation: September 13, 2002. Standard Definition. Station operating under Special Temporary Authority at 3.39-kw max. visual.

Represented (legal): Latham & Watkins.

Personnel:

Shawn Oswald, General Manager.

Dan Hogan, Local Sales Manager.

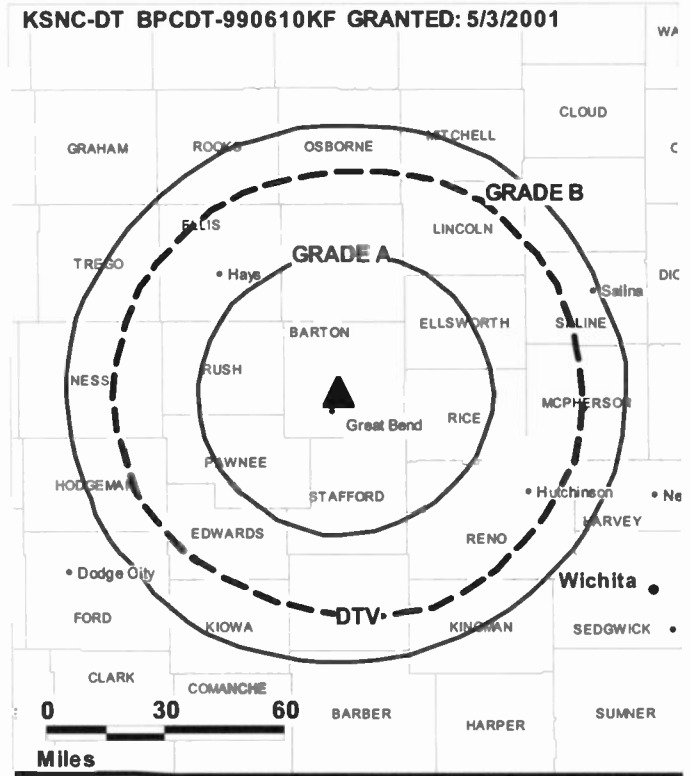
Becky Swan, National Sales Manager.

Todd Spessard, News Director.

Dave Rickles, Chief Engineer.

Georgianna Mattke, Business Manager.

KSNC-DT BPCDT-990610KF GRANTED: 5/3/2001



© 2007 Warren Communications News

Betty Erickson, Program Coordinator.

David Bell, Promotion Director.

David Thornton, Production Director.

City of License: Great Bend. **Station DMA:** Wichita-Hutchinson, KS. **Rank:** 67.

Nielsen Data: Not available.

KBSH-TV

Ch. 7

(Satellite of KWCH-TV, Hutchinson)

Network Service: CBS.

Licensee: MG Broadcasting LLC (as E.A.T.), 1220 N. Market St., Suite 806, Wilmington, DE 19801.

Studio: 2300 Hall St., Hays, KS 67601.

Mailing Address: 2300 Hall St., Hays, KS 67601.

Phone: 785-625-5277. **Fax:** 785-625-1161.

E-mail: jbarrett@kwch.com

Web Site: http://www.kwch.com

Technical Facilities: Channel No. 7 (174-180 MHz). Authorized power: 112-kw visual, aural. Antenna: 709-ft above av. terrain, 771-ft. above ground, 2795-ft. above sea level.

Latitude 38° 53' 01"
Longitude 99° 20' 15"

Digital Facilities: Channel No. 20 (506-512 MHz). Power: 1000-kw max. visual. Antenna: 709-ft above av. terrain, 763-ft. above ground, 2787-ft. above sea level.

Latitude 38° 53' 01"
Longitude 99° 20' 14"

FCC Digital File Number: BPCDT-19991015ABF. Granted: March 07, 2001.

Note: Latitude and longitude coordinates shown are based on the North American Datum of 1927 (NAD 27) as currently required by the Mass Media Bureau of the FCC.

Satellite Earth Stations: Transmitter RCA; AFC, 3.6-meter Ku-band; ADM, 4.8-meter C-band; Standard Communications, M/A-Corn receivers.

News Service: UPI.

Ownership: Media General Inc. (Group Owner).

Began Operation: September 2, 1958. Sale to Sunflower Broadcasting Inc. pends.

Represented (sales): Blair Television.

Represented (legal): Irwin, Campbell & Tannenwald PC.

Personnel:

Joan Barrett, General Manager.

Tony Thompson, General Sales Manager.

Gary Satir, National Sales Manager.

Don North, News Director.

Don Vest, Chief Engineer.

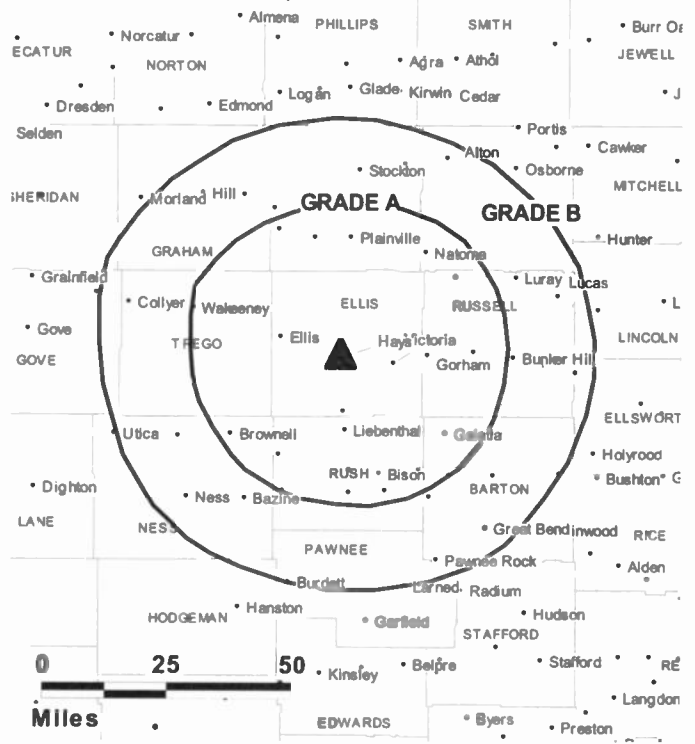
Laverne Goering, Program Director.

Deirdre Treacy, Marketing Director.

Lynn Kingsley, Traffic Manager.

Highest 30 Sec. Rate: \$110.

-KBSH-TV BPCT-20041022ACG GRANTED: 12/14/2005



City of License: Hays. **Station DMA:** Wichita-Hutchinson, KS. **Rank:** 67.

Circulation © 2006 Nielsen. Coverage based on Nielsen study.

GrandTotal	Cable TV Households	Non-cable TV Households	Total TV Households
Estimated Station Totals *	26,640	6,360	33,000
Average Weekly Circulation (2006)	13,177	2,103	15,280
Average Daily Circulation (2006)			9,128
Station DMA Total	Cable TV Households	Non-cable TV Households	Total TV Households
Estimated Station Totals *	22,400	5,670	28,070
Average Weekly Circulation (2006)	11,354	2,051	13,405
Average Daily Circulation (2006)			8,415
Other DMA Total	Cable TV Households	Non-cable TV Households	Total TV Households
Estimated Station Totals *	4,240	690	4,930
Average Weekly Circulation (2006)	1,823	52	1,875
Average Daily Circulation (2006)			713

*Estimated station totals are sums of the Nielsen TV and Cable TV household estimates for each county in which the station registers viewing of more than 5% as per the Nielsen Survey Methods.

KOCW
 (formerly KBDK)
Ch. 14
 (Satellite of KSAS-TV, Wichita)

Network Service: FOX.

Licensee: Clear Channel Broadcasting Licenses Inc., 200 Concord Plaza, Suite 600, San Antonio, TX 78216.

Studio: 316 N. West St., Wichita, KS 67203.

Mailing Address: 316 N. West St., Wichita, KS 67203.

Phone: 316-942-2424. **Fax:** 316-942-8927.

E-mail: kentcornish@clearchannel.com

Web Site: http://www.foxkansas.com

Technical Facilities: Channel No. 14 (470-476 MHz). Authorized power: 29.38-kw max. visual. Antenna: 525-ft above av. terrain, 518-ft. above ground, 2447-ft. above sea level.

Latitude	38°	37'	54"
Longitude	98°	50'	52"

Transmitter: 4-mi. W of Susank.

Note: Latitude and longitude coordinates shown are based on the North American Datum of 1927 (NAD 27) as currently required by the Mass Media Bureau of the FCC.

Ownership: Clear Channel Communications Inc. (Group Owner).

Represented (legal): Wiley, Rein & Fielding.

Personnel:

Kent Cornish, Vice President & General Manager.

Jeff McCausland, General Sales Manager.

David Hill, Local Sales Manager.

Todd Murphy, National Sales Manager.

Dave Caruso, Chief Engineer.

Claudia Reese, Business Manager.

Fatma Al-Tamin, Program Director.

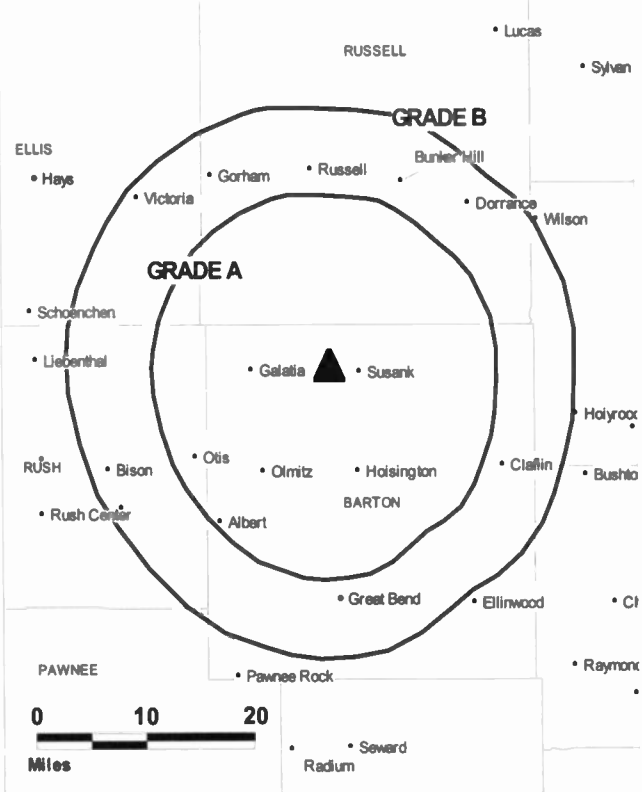
Ken Whitney, Production Manager.

Denise Petty, Traffic Manager.

Tom Gateway, Public Service Director.

Rates: On request.

KOCW BPCT-19960723KT GRANTED: 2/12/1998



© 2007 Warren Communications News

City of License: Hoisington. **Station DMA:** Wichita-Hutchinson, KS. **Rank:** 67.

Circulation © 2006 Nielsen. Coverage based on Nielsen study.

GrandTotal	Cable TV Households	Non-cable TV Households	Total TV Households
Estimated Station Totals *	11,900	9,870	21,770
Average Weekly Circulation (2006)	5,363	1,965	7,328
Average Daily Circulation (2006)			2,135
Station DMA Total	Cable TV Households	Non-cable TV Households	Total TV Households
Estimated Station Totals *	11,900	9,870	21,770
Average Weekly Circulation (2006)	5,363	1,965	7,328
Average Daily Circulation (2006)			2,135

*Estimated station totals are sums of the Nielsen TV and Cable TV household estimates for each county in which the station registers viewing of more than 5% as per the Nielsen Survey Methods.

KMTW
(formerly KSCC)
Ch. 36

Network Service: MNT.

Licensee: Mercury Broadcasting Co. Inc., 115 E. Travis, Suite 533, San Antonio, TX 78205.

Studio: 316 N. West St., Wichita, KS 67203.

Mailing Address: 316 N. West St., Wichita, KS 67203.

Phone: 316-941-1036. **Fax:** 316-942-5188.

E-mail: upnfeedback@upnkansas.com

Web Site: http://www.upnkansas.com

Technical Facilities: Channel No. 36 (602-608 MHz). Authorized power: 3500-kw max. & 3500-kw horizontal visual, 350-kw & 350-kw horizontal aural. Antenna: 1079-ft above av. terrain, 1079-ft. above ground, 2470-ft. above sea level.

Latitude 37° 56' 23"
 Longitude 97° 30' 42"

Transmitter: 4-mi. S & 0.4-mi. E of Halstead.

Digital Facilities: Channel No. 35 (596-602 MHz). Power: 1000-kw max. visual. Antenna: 1017-ft above av. terrain, 1017-ft. above ground.

Latitude 37° 56' 23"
 Longitude 97° 30' 42"

FCC Digital File Number: BPCDT-19991029AEO. Granted: February 23, 2001.

Note: Latitude and longitude coordinates shown are based on the North American Datum of 1927 (NAD 27) as currently required by the Mass Media Bureau of the FCC.

LMA: Local marketing agreement with KSAS-TV (F), Wichita.

Ownership: Mercury Broadcasting Co. Inc. (Group Owner).

Began Operation: January 4, 2001. Sale to Viacom International Inc. by Three Feathers Communications Inc. approved by FCC October 1, 1999. Sale to present owner by Viacom International Inc. approved by FCC May 31, 2001.

Represented (sales): Millennium Sales & Marketing.

Represented (legal): Arter & Hadden LLP.

Represented (engineering): Bell Consulting Inc.

Personnel:

Kent Cornish, General Manager.

Jeff McCausland, Director, Sales & Marketing.

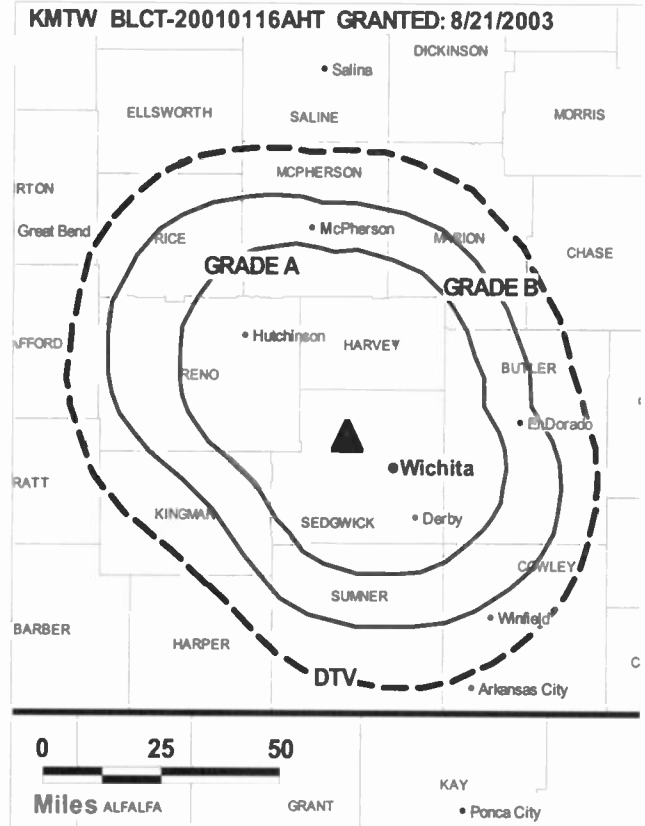
David Hill, Local Sales Manager.

Todd Murphy, National Sales Manager.

David Caruso, Chief Engineer.

Linda Madzey, Program Director.

Michael Truman, Promotion Director.



Ken Whitney, Production Manager.

Shelly Owens, Traffic Manager.

Rates: On request.

City of License: Hutchinson. **Station DMA:** Wichita-Hutchinson, KS. **Rank:** 67.

Circulation © 2006 Nielsen. Coverage based on Nielsen study.

GrandTotal	Cable TV Households	Non-cable TV Households	Total TV Households
Estimated Station Totals *	251,680	116,280	367,960
Average Weekly Circulation (2006)	56,452	29,609	86,061
Average Daily Circulation (2006)			24,165
Station DMA Total	Cable TV Households	Non-cable TV Households	Total TV Households
Estimated Station Totals *	251,680	116,280	367,960
Average Weekly Circulation (2006)	56,452	29,609	86,061
Average Daily Circulation (2006)			24,165

*Estimated station totals are sums of the Nielsen TV and Cable TV household estimates for each county in which the station registers viewing of more than 5% as per the Nielsen Survey Methods.

KMTW-DT
(formerly KSCC-DT)
Ch. 35

Network Service: IND.

Licensee: Mercury Broadcasting Co. Inc., 115 E. Travis, Suite 533, San Antonio, TX 78205.

Studio: 316 N. West St., Wichita, KS 67203.

Mailing Address: 316 N. West St., Wichita, KS 67203.

Phone: 316-941-1036. **Fax:** 316-942-5188.

E-mail: upnfeedback@upnkansas.com

Web Site: http://www.upnkansas.com

Technical Facilities: Channel No. 35 (596-602 MHz). Authorized power: 1000-kw max. visual. Antenna: 1017-ft above av. terrain, 1017-ft. above ground.

Latitude	37°	56'	23"
Longitude	97°	30'	42"

Note: Latitude and longitude coordinates shown are based on the North American Datum of 1927 (NAD 27) as currently required by the Mass Media Bureau of the FCC.

Ownership: Mercury Broadcasting Co. Inc. (Group Owner).

Began Operation: Station operating; no on-air date

Represented (sales): Millennium Sales & Marketing.

Personnel:

Kent Cornish, General Manager.

Jeff McCausland, Director, Sales & Marketing.

David Hill, Local Sales Manager.

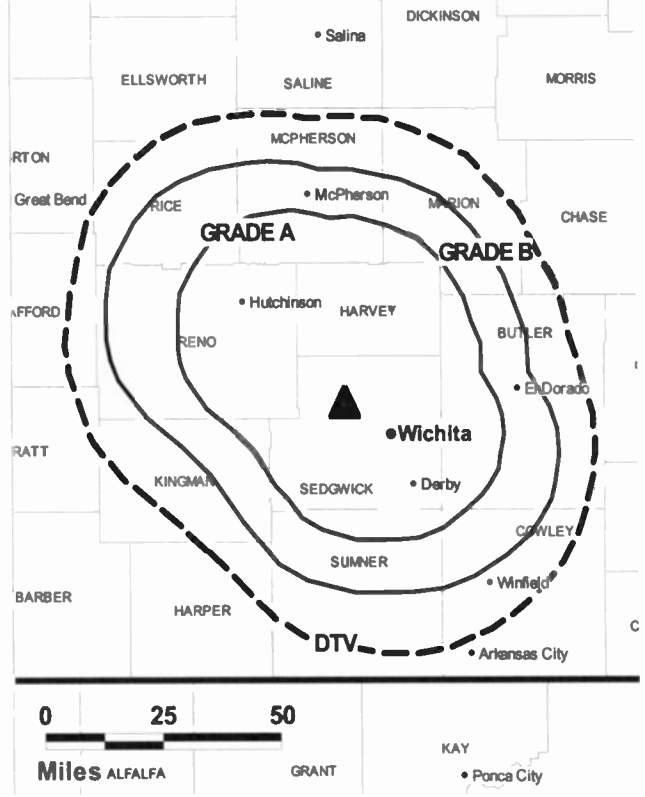
Todd Murphy, National Sales Manager.

David Caruso, Chief Engineer.

Linda Madzey, Program Director.

Michael Truman, Promotion Director.

KMTW-DT BPCDT-19991029AEO GRANTED: 2/23/2001



Ken Whitney, Production Manager.

Shelly Owens, Traffic Manager.

City of License: Hutchinson. **Station OMA:** Wichita-Hutchinson, KS. **Rank:** 67.

Nielsen Data: Not available.

KWCH-DT
Ch. 19

Network Service: CBS.

Licensee: MG Broadcasting LLC (as E.A.T.), 1220 N. Market St., Suite 806, Wilmington, DE 19801.

Studio: 2815 E. 37th St. N, Wichita, KS 67219.

Mailing Address: Box 12, Wichita, KS 67201.

Phone: 316-838-1212; 888-512-6397. **Fax:** 316-831-6190.

E-mail: news@kwch.com

Web Site: http://www.kwch.com

Technical Facilities: Channel No. 19 (500-506 MHz). Authorized power: 1000-kw max. visual, aural. Antenna: 1381-ft above av. terrain, 1320-ft. above ground, 2867-ft. above sea level.

Latitude	38°	03'	38"
Longitude	97°	45'	49"

Note: Latitude and longitude coordinates shown are based on the North American Datum of 1927 (NAD 27) as currently required by the Mass Media Bureau of the FCC.

Ownership: Media General Inc. (Group Owner).

Began Operation: April 19, 2002. High Definition.

Represented (legal): Irwin, Campbell & Tannenwald PC.

Personnel:

Joan Barrett, General Manager.

Tony Thompson, General Sales Manager.

Gary Sotir, National Sales Manager.

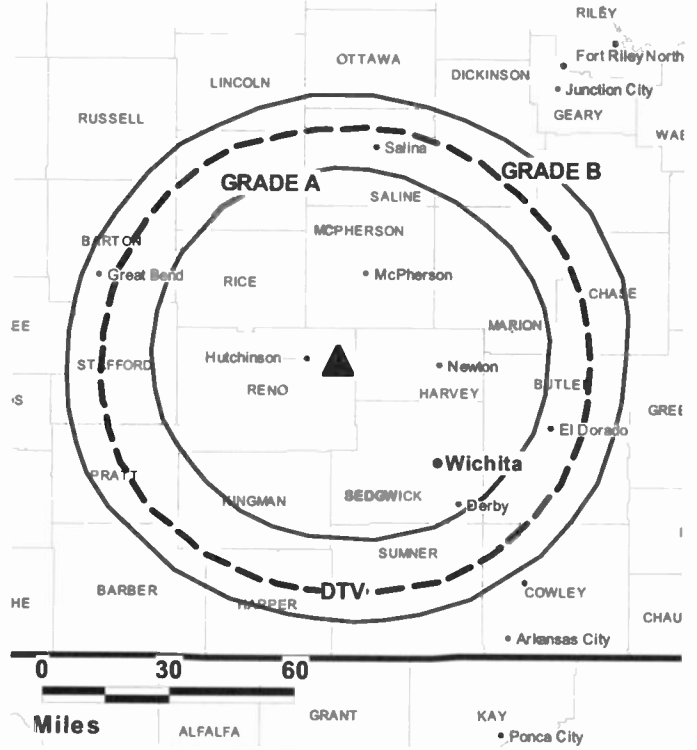
Don North, News Director.

Don Vest, Chief Engineer.

Teresa Wilcox, Business Manager.

Laverne Goering, Program & Production Director.

KWCH-DT BMPCDT-20050329ABQ GRANTED: 4/6/2005



Deirdre Treacy, Marketing Director.

Kyle Garner, Interactive Media Production Coordinator.

City of License: Hutchinson. **Station DMA:** Wichita-Hutchinson, KS. **Rank:** 67.

Nielsen Data: Not available.

KWCH-TV

Ch. 12

(Operates satellites KBSH-TV, Hays; KBSL-TV, Goodland; KBSD-TV, Ensign)

Network Service: CBS.

Licensee: MG Broadcasting LLC (as E.A.T.), 1220 N. Market St., Suite 806, Wilmington, DE 19801.

Studio: 2815 E. 37th St. N, Wichita, KS 67219.

Mailing Address: Box 12, Wichita, KS 67201.

Phone: 316-838-1212; 888-512-6397. **Fax:** 316-831-6190.

Web Site: http://www.kwch.com

Technical Facilities: Channel No. 12 (204-210 MHz). Authorized power: 316-kw visual, 63.2-kw aural. Antenna: 1519-ft above av. terrain, 1441-ft. above ground, 2989-ft. above sea level.

Latitude 38° 03' 38"
Longitude 97° 45' 49"

Digital Facilities: Channel No. 19 (500-506 MHz). Power: 1000-kw max. visual, aural. Antenna: 1381-ft above av. terrain, 1320-ft. above ground, 2867-ft. above sea level.

Latitude 38° 03' 38"
Longitude 97° 45' 49"

FCC Digital File Number: BPCDT-19991015ABN. Granted: April 06, 2005.

Note: Latitude and longitude coordinates shown are based on the North American Datum of 1927 (NAD 27) as currently required by the Mass Media Bureau of the FCC.

Multichannel TV Sound: Stereo only.

Satellite Earth Stations: Transmitter RCA; Scientific-Atlanta, 7-meter C-band; Scientific-Atlanta, 3-meter Ku-band; AFC, 3-meter Ku-band; Vertex, 4.6-meter KC-band; Scientific-Atlanta, 4.6-meter C-band; Microdyne, M/A-Corn receivers.

News Services: UPI, AP.

Ownership: Media General Inc. (Group Owner).

Began Operation: June 22, 1953. Sale of 80% to Minneapolis Star and Tribune (Cowles) with former owners retaining 20% approved by FCC October 1955. Sale to Kansas Broadcasting System by Minneapolis Star and Tribune approved by FCC November 24, 1982. Sale to Smith Broadcasting Group Inc. by Kansas Broadcasting Systems approved by FCC October 12, 1988. Sale to Spartan Communications Inc. approved by FCC October 7, 1994. Sale to present owner by Spartan Communications Inc. approved by FCC March 22, 2000. Sale to Sunflower Broadcasting Inc. pends.

Represented (sales): Harrington, Righter & Parsons Inc.

Represented (legal): Irwin, Campbell & Tannenwald PC.

Personnel:

Joan Barrett, General Manager.

Tony Thompson, General Sales Manager.

Gary Sotir, National Sales Manager.

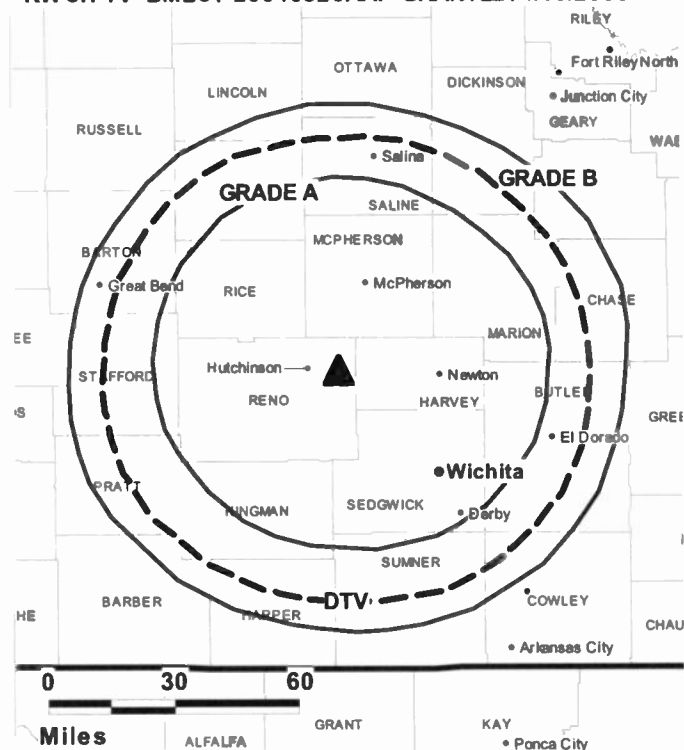
Don North, News Director.

Don Vest, Chief Engineer.

Teresa Wilcox, Business Manager.

Laverne Goering, Program & Production Director.

KWCH-TV BMLCT-20040826AAF GRANTED: 4/15/2005



© 2007 Warren Communications News

Deirdre Treacy, Marketing Director.

Kyle Garner, Interactive Media Production Coordinator.

Highest 30 Sec. Rate: \$2500.

City of License: Hutchinson. Station DMA: Wichita-Hutchinson, KS. Rank: 67.

Circulation © 2006 Nielsen. Coverage based on Nielsen study.

GrandTotal	Cable TV Households	Non-cable TV Households	Total TV Households
Estimated Station Totals *	239,280	127,890	367,170
Average Weekly Circulation (2006)	180,044	83,544	263,588
Average Daily Circulation (2006)			146,061
Station DMA Total	Cable TV Households	Non-cable TV Households	Total TV Households
Estimated Station Totals *	231,230	126,510	357,740
Average Weekly Circulation (2006)	178,893	83,416	262,309
Average Daily Circulation (2006)			145,719
Other DMA Total	Cable TV Households	Non-cable TV Households	Total TV Households
Estimated Station Totals *	8,050	1,380	9,430
Average Weekly Circulation (2006)	1,151	128	1,279
Average Daily Circulation (2006)			342

*Estimated station totals are sums of the Nielsen TV and Cable TV household estimates for each county in which the station registers viewing of more than 5% as per the Nielsen Survey Methods.

KMCI
Ch. 38

Network Service: IND.

Licensee: E. W. Scripps Co., 312 Walnut St., 28th Floor, Cincinnati, OH 45202.

Studio: 4720 Dak St., Kansas City, MO 64112.

Mailing Address: 4720 Dak St., Kansas City, MO 64112.

Phone: 816-753-4141. **Fax:** 816-932-4122.

E-mail: comments@kmci.com

Web Site: http://www.kmci.com

Technical Facilities: Channel No. 38 (614-620 MHz). Authorized power: 5000-kw max. visual. Antenna: 1069-ft above av. terrain, 1129-ft. above ground, 2013-ft. above sea level.

Latitude 38° 58' 42"
Longitude 94° 32' 00.80"

Digital Facilities: Channel No. 36 (602-608 MHz). Power: 500-kw max. visual. Antenna: 954-ft above av. terrain, 1014-ft. above ground, 1899-ft. above sea level.

Latitude 38° 58' 42"
Longitude 94° 32' 00.1"

FCC Digital File Number: BMPCDT-20020621AAF. Granted: September 17, 2002.

Note: Latitude and longitude coordinates shown are based on the North American Datum of 1927 (NAD 27) as currently required by the Mass Media Bureau of the FCC.

Satellite Earth Station: Transmitter NEC; Comtech, 5-meter C-band.

Ownership: E. W. Scripps Co. (Group Owner).

Began Operation: February 1, 1988. Sale to present owner by Miller Broadcasting Inc. approved by FCC February 3, 2000.

Represented (sales): Harrington, Righter & Parsons Inc.

Represented (legal): Baker & Hostetler LLP.

Personnel:

Craig Allison, Vice President & General Manager.

Alan Fuchsman, General Sales Manager.

Dan Mason, Local Sales Manager.

Mike Wang, National Sales Manager.

Debbie Bush, News Director.

Barry Pinney, Chief Engineer.

Brian Graver, Business Manager.

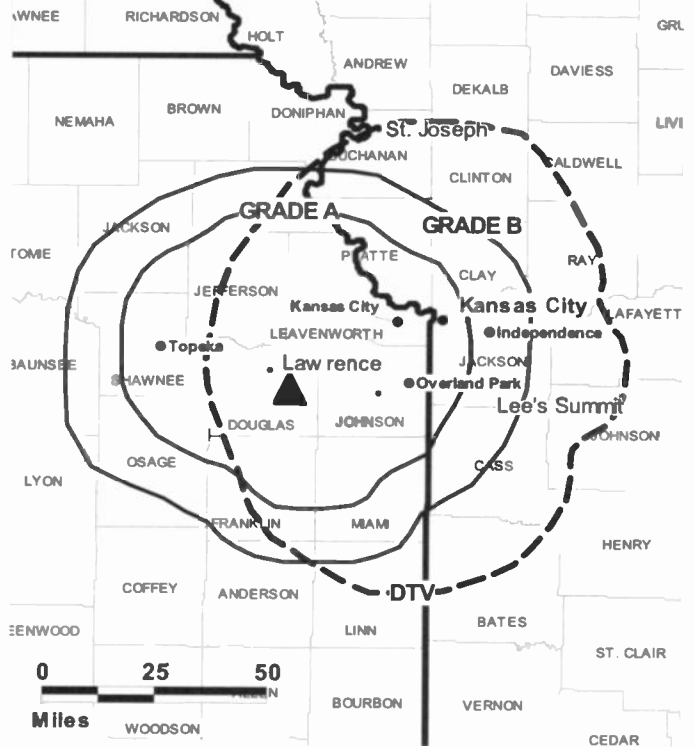
Dana Boyd, Program Director.

Jim Neal, Production Manager.

Alicia Curry, Traffic Manager.

Rates: Dn request.

KMCI BMPCT-19891228KF GRANTED: 3/23/1990



© 2007 Warren Communications News

City of License: Lawrence. **Station DMA:** Kansas City, MD. **Rank:** 31.

Circulation © 2006 Nielsen. Coverage based on Nielsen study.

GrandTotal	Cable	Non-cable	Total
	TV Households	TV Households	TV Households
Estimated Station Totals *	540,570	309,600	850,170
Average Weekly Circulation (2006)	101,533	71,202	172,735
Average Daily Circulation (2006)			51,627
Station DMA Total	Cable	Non-cable	Total
	TV Households	TV Households	TV Households
Estimated Station Totals *	538,820	292,510	831,330
Average Weekly Circulation (2006)	101,426	69,693	171,119
Average Daily Circulation (2006)			51,200
Other DMA Total	Cable	Non-cable	Total
	TV Households	TV Households	TV Households
Estimated Station Totals *	1,750	17,090	18,840
Average Weekly Circulation (2006)	107	1,509	1,616
Average Daily Circulation (2006)			427

*Estimated station totals are sums of the Nielsen TV and Cable TV household estimates for each county in which the station registers viewing of more than 5% as per the Nielsen Survey Methods.

KMCI-DT
Ch. 36

Network Service: IND.

Licensee: E.W. Scripps Co., 312 Walnut St., 28th Floor, Cincinnati, OH 45202.

Studio: 4720 Oak St., Kansas City, MO 64112.

Mailing Address: 4720 Oak St., Kansas City, MO 64112.

Phone: 816-753-4141. **Fax:** 816-932-4122.

E-mail: comments@kmci.com

Web Site: http://www.kmci.com

Technical Facilities: Channel No. 36 (602-608 MHz). Authorized power: 500-kw max. visual. Antenna: 954-ft above av. terrain, 1014-ft. above ground, 1899-ft. above sea level.

Latitude	38°	58'	42"
Longitude	94°	32'	001"

Note: Latitude and longitude coordinates shown are based on the North American Datum of 1927 (NAD 27) as currently required by the Mass Media Bureau of the FCC.

Ownership: E. W. Scripps Co. (Group Owner).

Began Operation: Station operating; no on-air date.

Personnel:

Craig Allison, Vice President & General Manager.

Alan Fuchsman, General Sales Manager.

Dan Mason, Local Sales Manager.

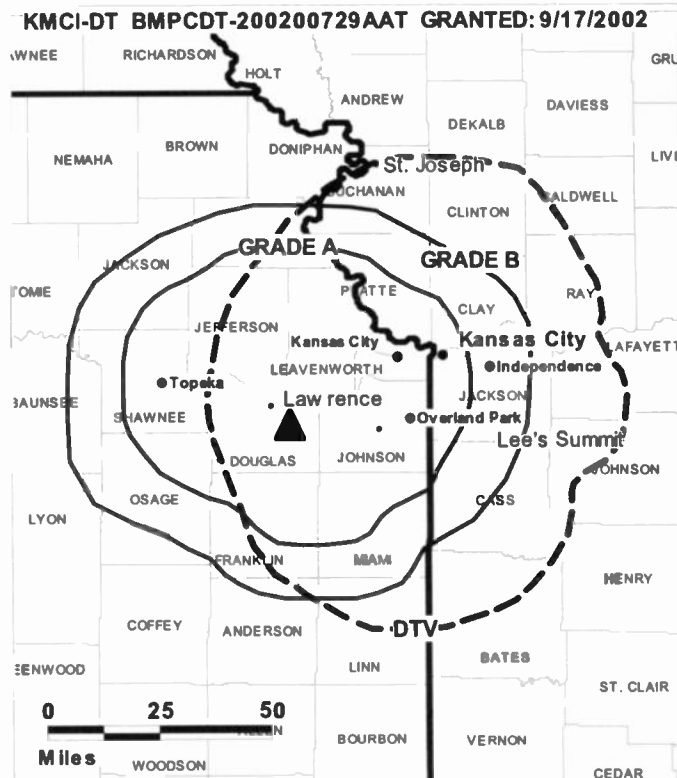
Mike Wang, National Sales Manager.

Debbie Bush, News Director.

Barry Pinney, Chief Engineer.

Brian Graver, Business Manager.

Dana Boyd, Program Director.



Jim Neal, Production Manager.

Alicia Curry, Traffic Manager.

City of License: Lawrence. **Station DMA:** Kansas City, MO. **Rank:** 31.

Nielsen Data: Not available.

KFJX
Ch. 14

Network Service: FOX.

Licensee: Surtsey Media LLC, 73 Kercheval Ave., Suite 100, Grosse Pointe Farms, MI 48236.

Studio: 2950 N.E. Hwy. 69, Pittsburg, KS 66762.

Mailing Address: 73 Kercheval Ave., Suite 100, Grosse Pointe Farms, MI 48236.

Phone: 417-782-1414; 620-230-0565. **Fax:** 417-206-4081.

Web Site: <http://www.fox14tv.com>

Technical Facilities: Channel No. 14 (470-476 MHz). Authorized power: 5000-kw max. visual. Antenna: 535-ft above av. terrain, 535-ft. above ground, 1424-ft. above sea level.

Latitude	37°	13'	15"
Longitude	94°	42'	22"

Transmitter: 0.4-mi. SSW of State Rte. AA & S.W. 90th Lane intersection.

Note: Latitude and longitude coordinates shown are based on the North American Datum of 1927 (NAD 27) as currently required by the Mass Media Bureau of the FCC.

Ownership: Dana Christian Raymant (Group Owner).

Began Operation: October 18, 2003. Transfer to present owner by Davis Television LLC & DTV Inc. approved by FCC January 15, 2003.

Represented (sales): Continental Television Sales.

Represented (legal): Fletcher, Heald & Hildreth PLC.

Represented (engineering): Bernard R. Segal PE.

Personnel:

John Davis, President.

Kenneth R. Killroy, Vice President, Secretary & Chief Financial Officer.

Gerald S. Grey, Vice President.

Darren Dishman, General Manager.

Darren Prather, General Sales Manager.

Kevin Hamilton, Local Sales Manager.

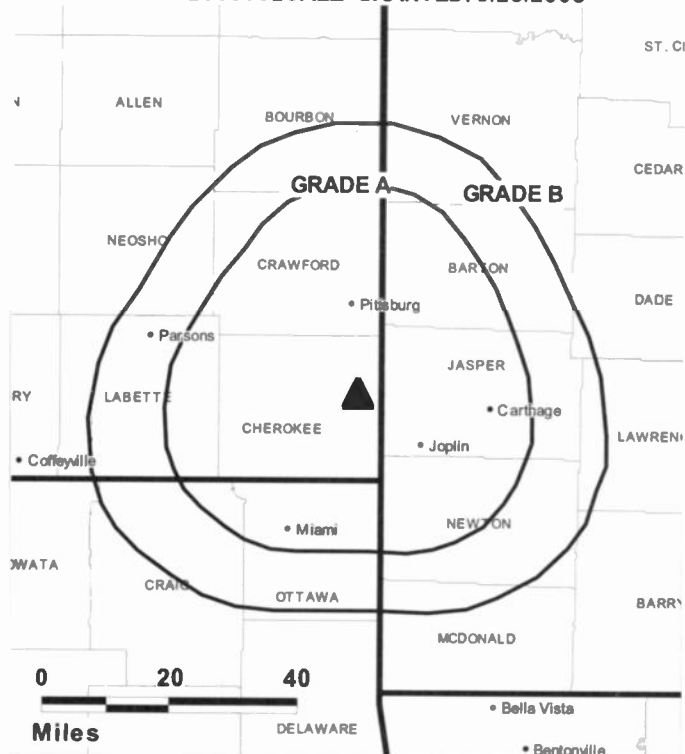
City of License: Pittsburg. **Station DMA:** Joplin, MO-Pittsburg, KS. **Rank:** 144.



FULLY SEARCHABLE • CONTINUOUSLY UPDATED • DISCOUNT RATES FOR PRINT PURCHASERS

For more information call 800-771-9202 or visit www.warren-news.com

KFJX BMPCT-20030328ALZ GRANTED: 9/23/2003



© 2007 Warren Communications News

Circulation © 2006 Nielsen. Coverage based on Nielsen study.

GrandTotal	Cable TV Households	Non-cable TV Households	Total TV Households
Estimated Station Totals *	69,570	113,720	183,290
Average Weekly Circulation (2006)	30,822	36,111	66,933
Average Daily Circulation (2006)			25,451
Station DMA Total	Cable TV Households	Non-cable TV Households	Total TV Households
Estimated Station Totals *	69,570	84,150	153,720
Average Weekly Circulation (2006)	30,822	34,244	65,066
Average Daily Circulation (2006)			24,969
Other DMA Total	Cable TV Households	Non-cable TV Households	Total TV Households
Estimated Station Totals *	0	29,570	29,570
Average Weekly Circulation (2006)	0	1,867	1,867
Average Daily Circulation (2006)			482

*Estimated station totals are sums of the Nielsen TV and Cable TV household estimates for each county in which the station registers viewing of more than 5% as per the Nielsen Survey Methods.

KOAM-DT
Ch. 13

Network Service: CBS.

Licensee: Saga Quad States Communications LLC, 2950 N.E. Hwy. 69, Pittsburg, KS 66762.

Studio: 2950 N.E. Hwy. 69, Pittsburg, KS 66762.

Mailing Address: Box 659, Pittsburg, KS 66762.

Phone: 417-624-0233. **Fax:** 417-624-3115.

E-mail: dthomas@koamtv.com

Web Site: http://www.koamtv.com

Technical Facilities: Channel No. 13 (210-216 MHz). Authorized power: 6-kw visual, aural. Antenna: 992-ft above av. terrain, 992-ft. above ground, 1881-ft. above sea level.

Latitude	37°	13'	15"
Longitude	94°	42'	25"

Note: Latitude and longitude coordinates shown are based on the North American Datum of 1927 (NAD 27) as currently required by the Mass Media Bureau of the FCC.

Ownership: Saga Communications Inc. (Group Dwner).

Began Operation: November 12, 2002.

Represented (sales): Continental Television Sales.

Personnel:

Danny Thomas, President & General Manager.

Darren Prather, General Sales Manager.

Kevin Hamilton, Local Sales Manager.

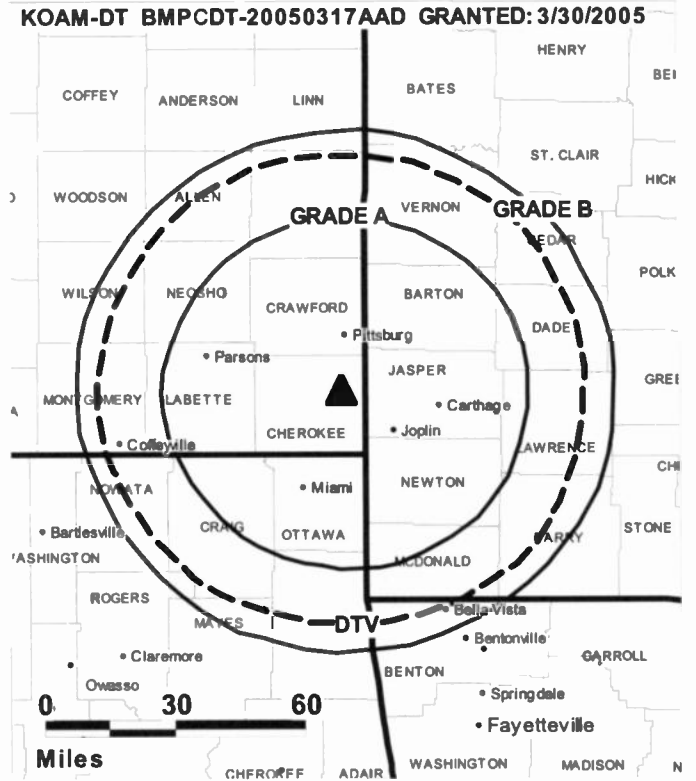
Jonathan Haut, Regional Sales Director.

Kristi Spencer, News Director.

Larry W. White, Chief Engineer.

Debbie Auman, Business Manager.

Judie Lloyd, Program Coordinator.



© 2007 Warren Communications News

Kate McNulty, Promotion Director.

Steve Holinsworth, Production Manager.

Dale Switzer, Creative Services Director.

Jill Nelson, Traffic Manager.

City of License: Pittsburg. **Station DMA:** Joplin, MD-Pittsburg, KS. **Rank:** 144.

Nielsen Data: Not available.

KOAM-TV

Ch. 7

Network Service: CBS.

Licensee: Saga Quad States Communications LLC, 73 Kercheval Ave., Grosse Point Farms, MI 48236.

Studios: 745 Rangeline, Joplin, MO 64801; 2950 N.E. Hwy. 69, Pittsburg, KS 66762.

Mailing Address: Box 659, Pittsburg, KS 66762.

Phone: 417-624-0233. **Fax:** 417-624-3115.

E-mail: dthomas@koamtv.com

Web Site: http://www.koamtv.com

Technical Facilities: Channel No. 7 (174-180 MHz). Authorized power: 316-kw visual, 63.1-kw aural. Antenna: 1092-ft above av. terrain, 1159-ft. above ground, 2049-ft. above sea level.

Latitude 37° 13' 15"
Longitude 94° 42' 25"

Transmitter: Intersection of U.S. 69 & Lawton Rd., 11-mi. S of Pittsburg.

Digital Facilities: Channel No. 13 (210-216 MHz). Power: 6-kw visual, aural. Antenna: 992-ft above av. terrain, 992-ft. above ground, 1881-ft. above sea level.

Latitude 37° 13' 15"
Longitude 94° 42' 25"

FCC Digital File Number: BMPCDT-20011206AAF. Granted: March 30, 2005.

Note: Latitude and longitude coordinates shown are based on the North American Datum of 1927 (NAD 27) as currently required by the Mass Media Bureau of the FCC.

Multichannel TV Sound: Stereo only.

Satellite Earth Stations: Transmitter RCA; Scientific-Atlanta, 7-meter C-band; Scientific-Atlanta, 4-meter C-band; RCA Americom, 4.6-meter Ku-band; Scientific-Atlanta, M/A-Corn receivers.

News Services: UPI, AP.

Ownership: Saga Communications Inc. (Group Owner).

Began Operation: December 13, 1953. Sale to Draper Communications by Mid-Continent Telecastings Inc. approved by FCC September 27, 1984 (Television Digest, Vol. 24:34). Sale to KOAM-TV by Draper Communications approved by FCC May 28, 1993. Sale to Scarecrow Inc. by KOAM-TV approved by FCC May 28, 1993. Sale to present owner by Scarecrow Inc. approved by FCC August 19, 1994 (Vol. 34:42).

Represented (sales): Continental Television Sales.

Represented (legal): Smithwick & Belendiuk PC.

Personnel:

Danny Thomas, President & General Manager.

Darren Prather, General Sales Manager.

Kevin Hamilton, Local Sales Manager.

Jonathan Haut, Regional Sales Director.

Kristi Spencer, News Director.

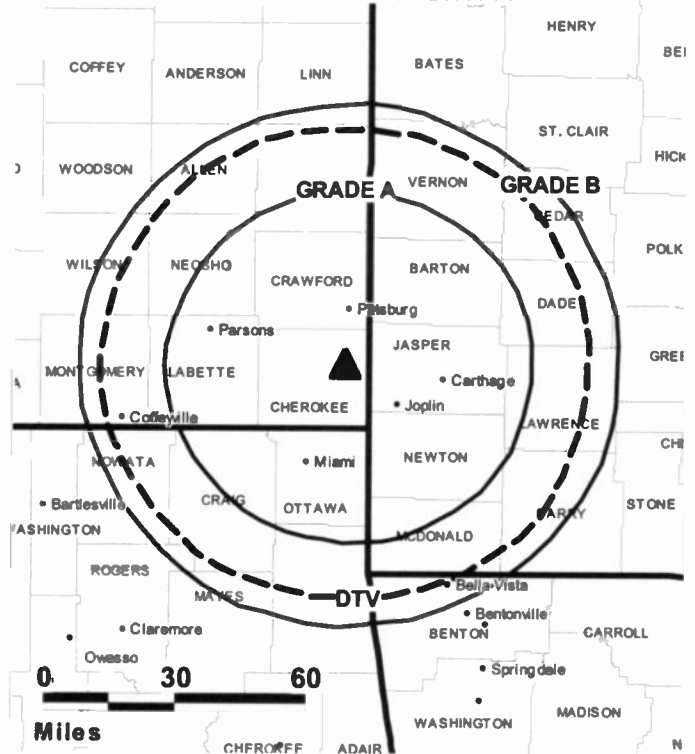
Larry W. White, Chief Engineer.

Debbie Auman, Business Manager.

Judie Lloyd, Program Coordinator.

Kate McNulty, Promotion Director.

KOAM-TV BPCT-2863 GRANTED: 5/29/1961



Steve Holnsworth, Production Manager.

Dale Switzer, Creative Services Director.

Jill Nelson, Traffic Manager.

Highest 30 Sec. Rate: \$400.

City of License: Pittsburg. **Station DMA:** Joplin, MO-Pittsburg, KS. **Rank:** 144.

Circulation © 2006 Nielsen. Coverage based on Nielsen study.

Grade	Total	Cable	Non-cable	Total
	TV Households	TV Households	TV Households	TV Households
Estimated Station Totals *		93,240	133,580	226,820
Average Weekly Circulation (2006)		62,826	60,043	122,869
Average Daily Circulation (2006)				70,991
Station DMA Total		Cable	Non-cable	Total
		TV Households	TV Households	TV Households
Estimated Station Totals *		69,570	84,150	153,720
Average Weekly Circulation (2006)		55,151	52,882	108,033
Average Daily Circulation (2006)				64,250
Other DMA Total		Cable	Non-cable	Total
		TV Households	TV Households	TV Households
Estimated Station Totals *		23,670	49,430	73,100
Average Weekly Circulation (2006)		7,675	7,161	14,836
Average Daily Circulation (2006)				6,741

*Estimated station totals are sums of the Nielsen TV and Cable TV household estimates for each county in which the station registers viewing of more than 5% as per the Nielsen Survey Methods.

KAAS-DT
Ch. 17

Network Service: FOX.

Licensee: Clear Channel Broadcasting Licenses Inc., 200 Concord Plaza, Suite 600, San Antonio, TX 78216.

Studio: 316 N. West St., Wichita, KS 67203.

Mailing Address: 316 N. West St., Wichita, KS 67203.

Phone: 316-942-2424. **Fax:** 316-942-8927.

E-mail: foxfeedback@foxxkansas.com

Web Site: http://www.foxxkansas.com

Technical Facilities: Channel No. 17 (488-494 MHz). Authorized power: 65-kw max. visual. Antenna: 1030-ft above av. terrain, 866-ft. above ground, 2362-ft. above sea level.

Latitude	39°	06'	16"
Longitude	97°	23'	15"

Note: Latitude and longitude coordinates shown are based on the North American Datum of 1927 (NAD 27) as currently required by the Mass Media Bureau of the FCC.

Ownership: Clear Channel Communications Inc. (Group Owner).

Began Operation: August 1, 2002. Standard and High Definition.

Personnel:

Kent Cornish, General Manager.

Jeff McCausland, General Sales Manager.

David Hill, Local Sales Manager.

Todd Murphy, National Sales Manager.

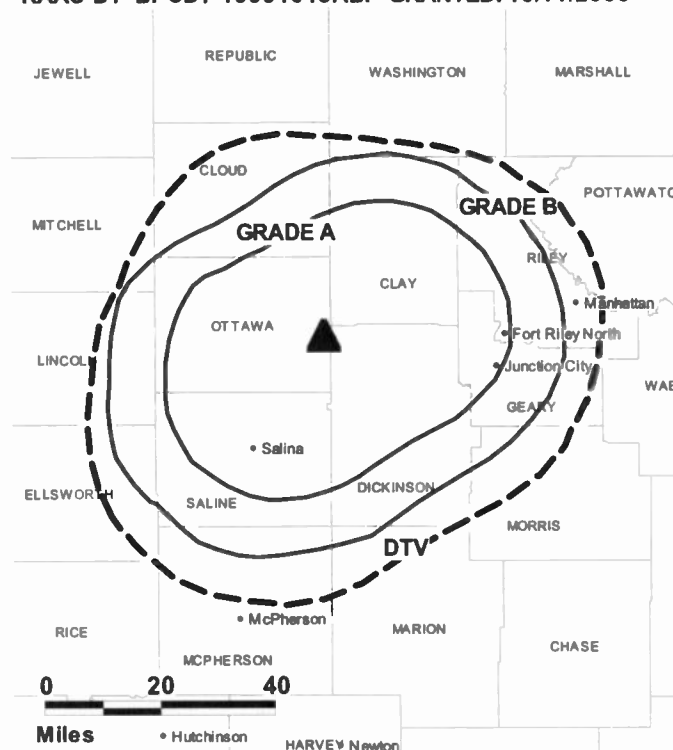
David Caruso, Chief Engineer.

Teresa Parten, Business Manager.

Linda Madzey, Program Director.

Michael Truman, Promotion Director.

KAAS-DT BPCDT-19991018ABF GRANTED: 10/11/2000



© 2007 Warren Communications News

Ken Whitney, Production Manager.

Shelley Owens, Traffic Manager.

City of License: Salina. **Station DMA:** Wichita-Hutchinson, KS. **Rank:** 67.

Nielsen Data: Not available.

KAAS-TV
Ch. 18
(Satellite of KSAS-TV, Wichita)

Network Service: FOX.

Licensee: Clear Channel Radio Licenses Inc., 200 Concord Plaza, Suite 600, San Antonio, TX 78265-9512.

Studio: 316 N. West St., Wichita, KS 67203.

Mailing Address: 316 N. West St., Wichita, KS 67203.

Phone: 316-942-2424. **Fax:** 316-942-8927.

E-mail: foxfeedback@foxxkansas.com

Web Site: http://www.foxxkansas.com

Technical Facilities: Channel No. 18 (494-500 MHz). Authorized power: 612.3-kw max. visual. Antenna: 1040-ft above av. terrain, 866-ft. above ground, 2361-ft. above sea level.

Latitude 39° 06' 16"
 Longitude 97° 23' 15"

Transmitter: Ottawa County, 282 degrees T from Manchester.

Digital Facilities: Channel No. 17 (488-494 MHz). Power: 65-kw max. visual. Antenna: 1030-ft above av. terrain, 866-ft. above ground, 2362-ft. above sea level.

Latitude 39° 06' 16"
 Longitude 97° 23' 15"

FCC Digital File Number: BPCDT-19991018ABF. Granted: October 11, 2000.

Note: Latitude and longitude coordinates shown are based on the North American Datum of 1927 (NAD 27) as currently required by the Mass Media Bureau of the FCC.

Ownership: Clear Channel Communications Inc. (Group Owner).

Began Operation: April 3, 1988.

Personnel:

Kent Cornish, General Manager.

Jeff McCausland, General Sales Manager.

David Hill, Local Sales Manager.

Todd Murphy, National Sales Manager.

David Caruso, Chief Engineer.

Teresa Parten, Business Manager.

Linda Madzey, Program Director.

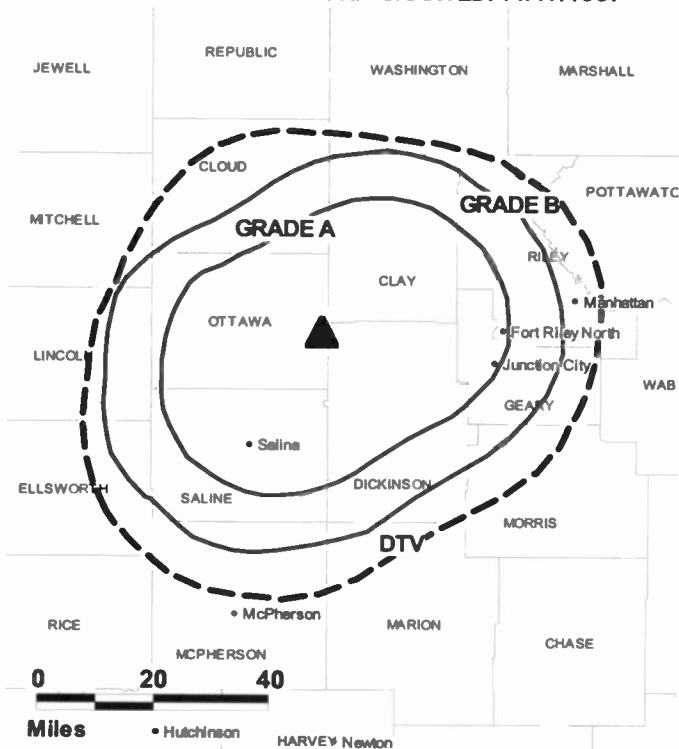
Michael Truman, Promotion Director.

Ken Whitney, Production Manager.

Shelley Owens, Traffic Manager.

Rates: On request.

KAAS-TV BMPCT-19870707KF GRANTED: 11/17/1987



© 2007 Warren Communications News

City of License: Salina. **Station DMA:** Wichita-Hutchinson, KS. **Rank:** 67.

Circulation © 2006 Nielsen. Coverage based on Nielsen study.

GrandTotal	Cable TV Households	Non-cable TV Households	Total TV Households
Estimated Station Totals *	34,470	13,450	47,920
Average Weekly Circulation (2006)	12,228	1,930	14,158
Average Daily Circulation (2006)			4,476
Station DMA Total	Cable TV Households	Non-cable TV Households	Total TV Households
Estimated Station Totals *	23,310	8,070	31,380
Average Weekly Circulation (2006)	10,571	1,119	11,690
Average Daily Circulation (2006)			3,801
Other DMA Total	Cable TV Households	Non-cable TV Households	Total TV Households
Estimated Station Totals *	11,160	5,380	16,540
Average Weekly Circulation (2006)	1,657	811	2,468
Average Daily Circulation (2006)			675

*Estimated station totals are sums of the Nielsen TV and Cable TV household estimates for each county in which the station registers viewing of more than 5% as per the Nielsen Survey Methods.

KSNT
Ch. 27

Network Service: CW, NBC.

Licensee: Montecito Television License Corp. of Topeka, 559 San Ysidro Rd., Suite 1, Montecito, CA 93108.

Studio: 6835 N.W. U.S. Hwy. 24, Topeka, KS 66618.

Mailing Address: Box 2700, Topeka, KS 66601.

Phone: 785-582-4000. **Fax:** 785-582-4783.

E-mail: doverla@ksnt.com

Web Site: http://www.ksnt.com

Technical Facilities: Channel No. 27 (548-554 MHz). Authorized power: 1100-kw max. & 912-kw horizontal visual, 165-kw & 138-kw horizontal aural. Antenna: 1050-ft above av. terrain, 1122-ft. above ground, 2021-ft. above sea level.

Latitude 39° 05' 34"
Longitude 95° 47' 04"

Transmitter: 6835 N.W. U.S. Hwy. 24.

Digital Facilities: Channel No. 28 (554-560 MHz). Power: 16-kw max. visual, aural. Antenna: 1050-ft above av. terrain, 1122-ft. above ground, 2021-ft. above sea level.

Latitude 39° 05' 34"
Longitude 95° 47' 04"

FCC Digital File Number: BPCDT-19991021AAM. Granted: October 27, 2005.

Note: Latitude and longitude coordinates shown are based on the North American Datum of 1927 (NAD 27) as currently required by the Mass Media Bureau of the FCC.

Multichannel TV Sound: Stereo only.

Satellite Earth Stations: Transmitter Thales; Harris, 11-meter Ku-band; RCA Americom, 3-meter Ku-band; Harris, 4.6-meter Ku-band; Scientific-Atlanta, M/A-Corn, Harris receivers.

News Services: AP, NBC News Channel, KSN, CNN.

Ownership: Montecito Broadcast Group LLC (Group Owner).

Began Operation: December 28, 1967. Sale to present owner by Ermmis Communications Corp. approved by FCC December 19, 2005.

Represented (legal): Latham & Watkins.

Represented (sales): Harrington, Righter & Parsons Inc.

Personnel:

Ken Selvaggi, Vice President & General Manager.

Jean Turnbough, General Sales Manager.

Ken Hastert, Local Sales Manager.

Scott Duff, News Director.

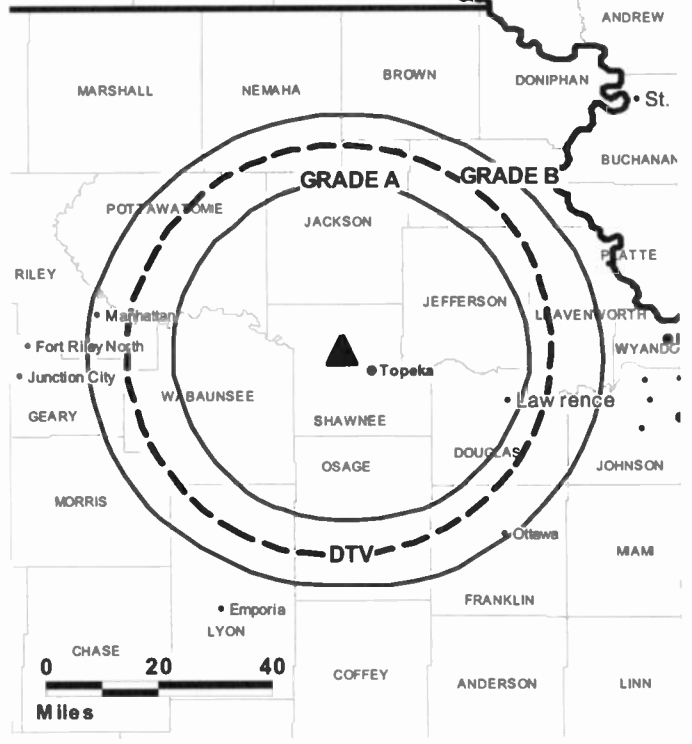
Doug Overla, Chief Engineer.

Connie Goodson, Business Manager.

Laura Terrel, Programming Assistant.

Gary Lindberg, Traffic Coordinator.

KSNT BMLCT-20051103AAQ GRANTED: 12/8/2005



© 2007 Warren Communications News

Highest 30 Sec. Rate: \$1200.

City of License: Topeka. **Station DMA:** Topeka, KS. **Rank:** 138.

Circulation © 2006 Nielsen. Coverage based on Nielsen study.

GrandTotal	Cable TV Households	Non-cable TV Households	Total TV Households
Estimated Station Totals *	151,560	69,160	220,720
Average Weekly Circulation (2006)	99,802	36,612	136,414
Average Daily Circulation (2006)			68,641
Station DMA Total	Cable TV Households	Non-cable TV Households	Total TV Households
Estimated Station Totals *	111,390	59,260	170,650
Average Weekly Circulation (2006)	81,272	35,563	116,835
Average Daily Circulation (2006)			62,403
Other DMA Total	Cable TV Households	Non-cable TV Households	Total TV Households
Estimated Station Totals *	40,170	9,900	50,070
Average Weekly Circulation (2006)	18,530	1,049	19,579
Average Daily Circulation (2006)			6,238

*Estimated station totals are sums of the Nielsen TV and Cable TV household estimates for each county in which the station registers viewing of more than 5% as per the Nielsen Survey Methods.

KSNT-DT
Ch. 28

Network Service: NBC.

Licensee: Montecito Television License Corp. of Topeka, 559 San Ysidro Rd., Suite 1, Montecito, CA 93108.

Studio: 66835 NW US Hwy 24, Topeka, KS 66618.

Mailing Address: Box 2700, Topeka, KS 66601.

Phone: 785-582-4000. **Fax:** 785-582-4783.

E-mail: doveria@ksnt.com

Web Site: http://www.ksnt.com

Technical Facilities: Channel No. 28 (554-560 MHz). Authorized power: 16-kw max. visual, aural. Antenna: 1050-ft above av. terrain, 1122-ft. above ground, 2021-ft. above sea level.

Latitude	39°	05'	34"
Longitude	95°	47'	04"

Note: Latitude and longitude coordinates shown are based on the North American Datum of 1927 (NAD 27) as currently required by the Mass Media Bureau of the FCC.

Multichannel TV Sound: Stereo only.

Satellite Earth Stations: Transmitter Thales; RCA Americom, 3-meter Ku-band; Harris, 4.6-meter Ku-band; Harris, 11-meter Ku-band; Scientific-Atlanta, M/A-Corn, Harris receivers.

News Service: NBC.

Ownership: Montecito Broadcast Group LLC (Group Owner).

Began Operation: Station operating; no on-air date

Represented (legal): Latham & Watkins.

Represented (sales): Harrington, Righter & Parsons Inc.

Personnel:

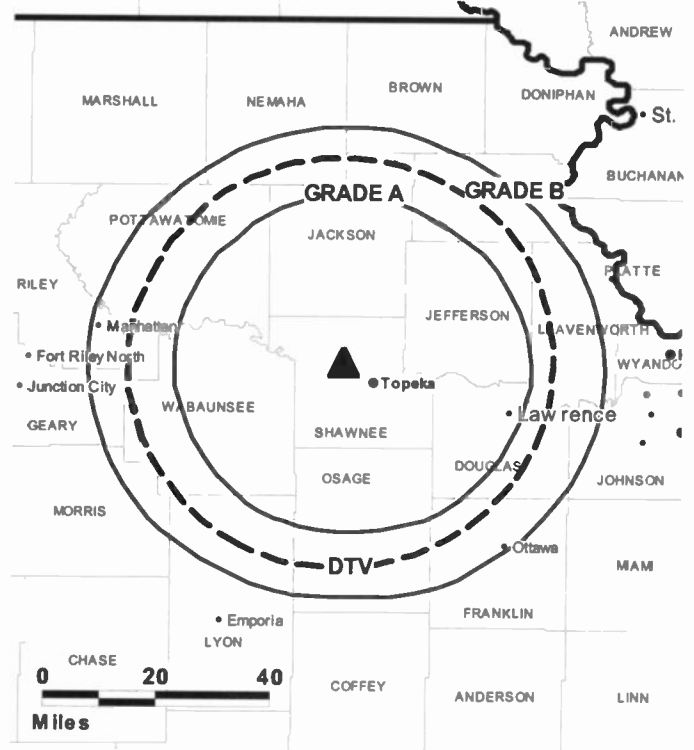
Ken Selvaggi, Vice President & General Manager.

Jean Turnbough, General Sales Manager.

Ken Hastert, Local Sales Manager.

Scott Duff, News Director.

KSNT-DT BMPCDT-20051006AAT GRANTED: 10/27/2005



© 2007 Warren Communications News

Doug Overia, Chief Engineer.

Connie Goodson, Business Manager.

Laura Terrel, Programming Assistant.

Gary Lindberg, Traffic Coordinator.

City of License: Topeka. **Station DMA:** Topeka, KS. **Rank:** 138.

Nielsen Data: Not available.

KTKA-DT
Ch. 48

Network Service: ABC.

Grantee: Free State Communications LLC, 609 New Hampshire, Lawrence, KS 66044.

Studio: 2121 S.W. Chelsea Dr., Topeka, KS 66604.

Mailing Address: Box 4949, Topeka, KS 66614.

Phone: 785-273-4949. **Fax:** 785-273-7811.

E-mail: mcaudle@ktka.tv

Web Site: <http://www.ktka.tv>

Technical Facilities: Channel No. 48 (674-680 MHz). Authorized power: 55-kw max. visual, aural. Antenna: 1480-ft above av. terrain, 1416-ft. above ground, 2526-ft. above sea level.

Latitude	39°	01'	34"
Longitude	95°	55'	01"

Note: Latitude and longitude coordinates shown are based on the North American Datum of 1927 (NAD 27) as currently required by the Mass Media Bureau of the FCC.

Ownership: Free State Communications LLC.

Began Operation: Station operating under Special Temporary Authority at 14.2-kw max. visual; no on-air date

Represented (legal): Cinnamon Mueller.

Represented (sales): Millennium Sales & Marketing.

Personnel:

Bob Fulmer, General Manager & General Sales Manager.

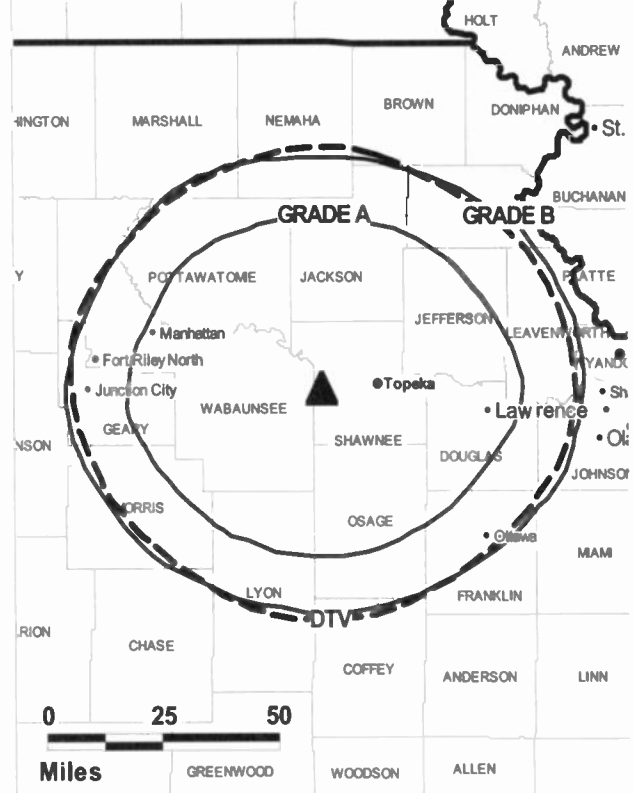
Rudy Guzman, Operations & Production Manager.

Mike Caudle, Chief Engineer.

Ellen Wheeler, Business Manager.

Ann Hodges, Program Director.

KTKA-DT BMDPDT-20060518ACS GRANTED: 6/15/2006



Steve Drain, Creative Services & Promotion Director.

Angie Cox, Traffic Manager.

City of License: Topeka. **Station DMA:** Topeka, KS. **Rank:** 138.

Nielsen Data: Not available.

KTKA-TV
Ch. 49

Network Service: ABC.

Licensee: Free State Communications LLC, 609 New Hampshire, Lawrence, KS 66044.

Studio: 2121 S.W. Chelsea Dr., Topeka, KS 66604.

Mailing Address: Box 4949, Topeka, KS 66604.

Phone: 785-273-4949. **Fax:** 785-273-7811.

E-mail: mcaudle@ktka.tv

Web Site: http://www.ktka.tv

Technical Facilities: Channel No. 49 (680-686 MHz). Authorized power: 2690-kw max. visual, aural. Antenna: 1486-ft above av. terrain, 1416-ft. above ground, 2526-ft. above sea level.

Latitude 39° 00' 34"
Longitude 95° 55' 01"

Transmitter: 2300 W. Union Rd.

Digital Facilities: Channel No. 48 (674-680 MHz). Power: 55-kw max. visual, aural. Antenna: 1480-ft above av. terrain, 1416-ft. above ground, 2526-ft. above sea level.

Latitude 39° 01' 34"
Longitude 95° 55' 01"

FCC Digital File Number: BPCDT-19991101AKF. Granted: June 15, 2006.

Note: Latitude and longitude coordinates shown are based on the North American Datum of 1927 (NAD 27) as currently required by the Mass Media Bureau of the FCC.

Multichannel TV Sound: Stereo only.

Satellite Earth Stations: M/A-Corn, 3.7-meter C-band; Andrew, 4.5-meter C-band; Pinzone receivers.

News Service: AP.

Ownership: Free State Communications LLC.

Began Operation: June 20, 1983. Transfer of control to Larry D. Hudson approved by FCC February 11, 1985. Sale to Brechner Management Co. by Hudson approved by FCC April 28, 1986. Sale to present owner by Brechner Management Co. approved by FCC August 17, 2005.

Represented (legal): Cinnamon Mueller.

Represented (sales): Millennium Sales & Marketing.

Personnel:

Bob Fulmer, General Manager & General Sales Manager.

Rudy Guzman, Operations & Production Manager.

Mike Caudle, Chief Engineer.

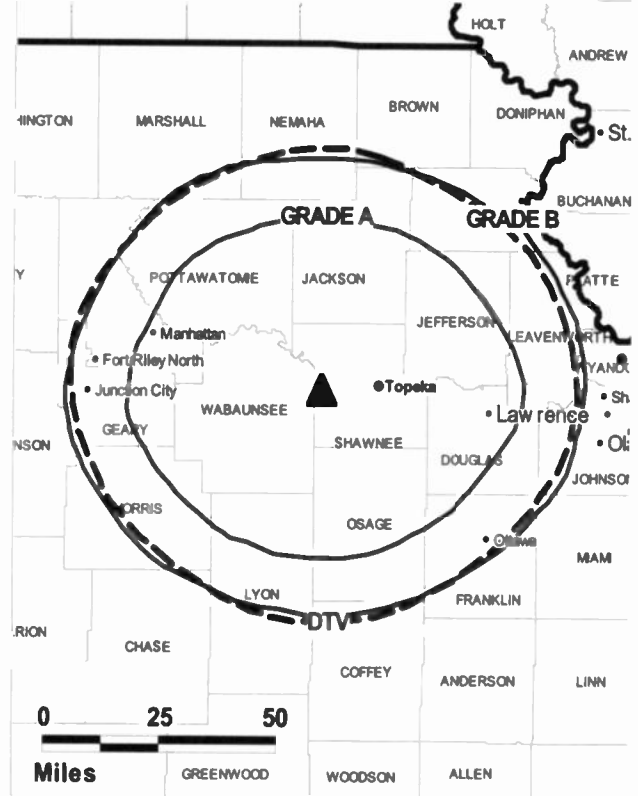
Ellen Wheeler, Business Manager.

Ann Hodges, Program Director.

Steve Drain, Creative Services & Promotion Director.

Angie Cox, Traffic Manager.

KTKA-TV BMPCT-20040525AGW GRANTED: 6/18/2004



© 2007 Warren Communications News

Highest 30 Sec. Rate: \$500.

City of License: Topeka. **Station DMA:** Topeka, KS. **Rank:** 138.

Circulation © 2006 Nielsen. Coverage based on Nielsen study.

GrandTotal	Cable TV Households	Non-cable TV Households	Total TV Households
Estimated Station Totals *	150,140	65,670	215,810
Average Weekly Circulation (2006)	62,778	27,358	90,136
Average Daily Circulation (2006)			32,534
Station DMA Total	Cable TV Households	Non-cable TV Households	Total TV Households
Estimated Station Totals *	111,390	59,260	170,650
Average Weekly Circulation (2006)	58,382	26,994	85,376
Average Daily Circulation (2006)			31,014
Other DMA Total	Cable TV Households	Non-cable TV Households	Total TV Households
Estimated Station Totals *	38,750	6,410	45,160
Average Weekly Circulation (2006)	4,396	364	4,760
Average Daily Circulation (2006)			1,520

*Estimated station totals are sums of the Nielsen TV and Cable TV household estimates for each county in which the station registers viewing of more than 5% as per the Nielsen Survey Methods.

WIBW-DT
Ch. 13

Network Service: MNT, CBS.

Licensee: Gray Television Licensee Inc., 1750 K St. NW, Suite 1200, Washington, DC 20005.

Studio: 631 S.W. Commerce Place, Topeka, KS 66615.

Mailing Address: 631 S.W. Commerce Place, Topeka, KS 66615.

Phone: 785-272-6397; 785-272-3456. **Fax:** 785-272-0117.

E-mail: promotions@wibw.com

Web Site: http://www.wibw.com

Technical Facilities: Channel No. 44 (650-656 MHz). Authorized power: 193-kw max. visual, aural. Antenna: 1244-ft above av. terrain, 1081-ft. above ground, 2381-ft. above sea level.

Latitude	39°	00'	22"
Longitude	96°	02'	57"

Note: Latitude and longitude coordinates shown are based on the North American Datum of 1927 (NAD 27) as currently required by the Mass Media Bureau of the FCC.

Ownership: Gray Television Inc. (Group Owner).

Began Operation: Station operating; no on-air date

Represented (legal): Wiley, Rein & Fielding.

Represented (sales): Continental Television Sales.

Personnel:

Steve Cornwell, General Manager.

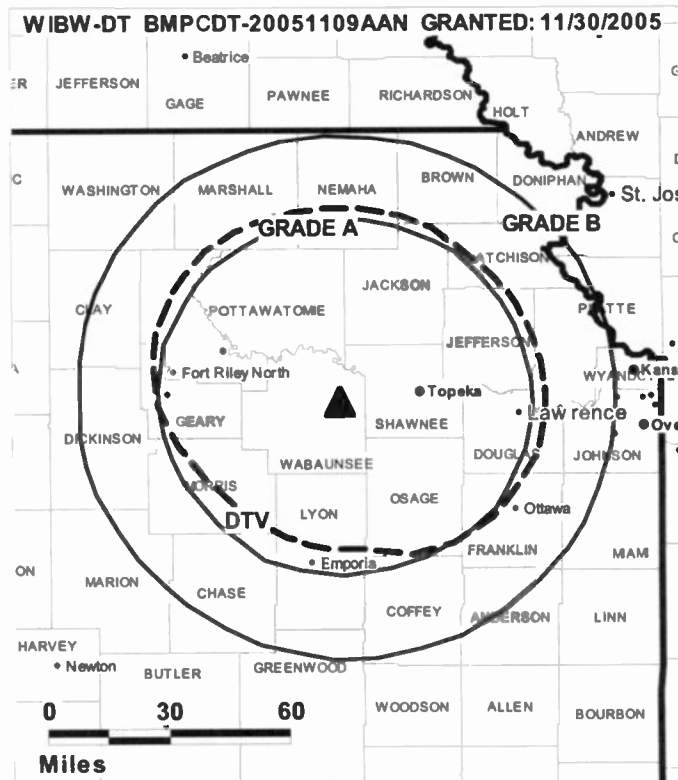
Mike Turner, Operations, Promotion & Production Manager.

Dan Hoffman, General Sales Manager.

Lisa Chapman, Local Sales Manager.

Jon Janes, News Director.

Mark Doan, Chief Engineer.



© 2007 Warren Communications News

Rick Engstrom, Business Manager.

Sharon Cole, Program Director.

Donita Mishler, Traffic Manager.

City of License: Topeka. **Station DMA:** Topeka, KS. **Rank:** 138.

Nielsen Data: Not available.

WIBW-TV
Ch. 13

Network Service: CBS.

Licensee: Gray Television Licensee Inc., 1750 K St. NW, Suite 1200, Washington, DC 20005.

Studio: 631 S.W. Commerce Place, Topeka, KS 66615.

Mailing Address: 631 S.W. Commerce Place, Topeka, KS 66615.

Phone: 785-272-6397. **Fax:** 785-272-0117.

E-mail: promotions@wibw.com

Web Site: http://www.wibw.com

Technical Facilities: Channel No. 13 (210-216 MHz). Authorized power: 316-kw visual, 63.5-kw aural. Antenna: 1380-ft above av. terrain, 1255-ft. above ground, 2549-ft. above sea level.

Latitude 39° 00' 18.5"
Longitude 96° 02' 57.5"

Transmitter: 18-mi. W of Topeka & 5.5-mi. S of Maple Hill, KS.

Digital Facilities: Channel No. 44 (650-656 MHz). Power: 193-kw max. visual, aural. Antenna: 1244-ft above av. terrain, 1081-ft. above ground, 2381-ft. above sea level.

Latitude 39° 00' 22"
Longitude 96° 02' 57"

FCC Digital File Number: BPCDT-19991029ADS. Granted: November 30, 2005.

Note: Latitude and longitude coordinates shown are based on the North American Datum of 1927 (NAD 27) as currently required by the Mass Media Bureau of the FCC.

Multichannel TV Sound: Stereo only.

Satellite Earth Stations: Transmitter Harris; Microdyne, 7-meter; Simulsat, 5-meter; Simulsat, Scientific-Atlanta, RCA, Microdyne receivers.

SNG Mobile Dish: Vertex, 2.6-meter Ku-band.

News Services: CBS Newspath, AP.

Ownership: Gray Television Inc. (Group Owner).

Began Operation: November 15, 1953. Sale to Stauffer Communications Inc. by Capper Publications approved by FCC December 19, 1956 (Television Digest, Vol. 12:51). Sale to Morris Communications by Stauffer approved by FCC May 2, 1995 (Vol. 34:32). Sale to Benedek Broadcasting Co. LLC by Morris approved by FCC April 12, 1996 (Vol. 35:49). Sale to present owner by Benedek Broadcasting Co. LLC approved by FCC August 29, 2002 (Vol. 42:14).

Represented (sales): Continental Television Sales.

Represented (legal): Wiley, Rein & Fielding.

Personnel:

Steve Cornwell, General Manager.

Mike Turner, Operations, Promotion & Production Manager.

Dan Hoffman, General Sales Manager.

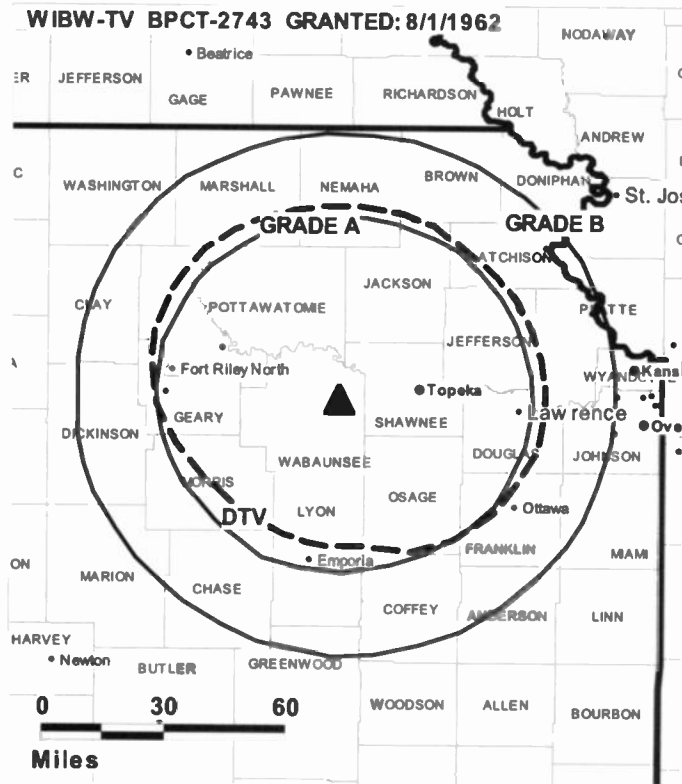
Lisa Chapman, Local Sales Manager.

Jon Janes, News Director.

Mark Doan, Chief Engineer.

Rick Engstrom, Business Manager.

WIBW-TV BPCT-2743 GRANTED: 8/1/1962



© 2007 Warren Communications News

Sharon Cole, Program Director.

Donita Mishler, Traffic Manager.

Highest 30 Sec. Rate: \$450.

City of License: Topeka. **Station DMA:** Topeka, KS. **Rank:** 138.

Circulation © 2006 Nielsen. Coverage based on Nielsen study.

GrandTotal	Cable TV Households	Non-cable TV Households	Total TV Households
Estimated Station Totals *	187,710	98,520	286,230
Average Weekly Circulation (2006)	108,748	45,281	154,029
Average Daily Circulation (2006)			85,260

Station DMA Total	Cable TV Households	Non-cable TV Households	Total TV Households
Estimated Station Totals *	111,390	59,260	170,650
Average Weekly Circulation (2006)	83,230	42,157	125,387
Average Daily Circulation (2006)			76,732

Other DMA Total	Cable TV Households	Non-cable TV Households	Total TV Households
Estimated Station Totals *	76,320	39,260	115,580
Average Weekly Circulation (2006)	25,518	3,124	28,642
Average Daily Circulation (2006)			8,528

*Estimated station totals are sums of the Nielsen TV and Cable TV household estimates for each county in which the station registers viewing of more than 5% as per the Nielsen Survey Methods.

KAKE-DT
Ch. 21

Network Service: ABC.

Licensee: Gray Television Licensee Inc., 1750 K St. NW, Suite 1200, Washington, DC 20005.

Studio: 1500 N. West St., Wichita, Ks 67207.

Mailing Address: 1500 N. West St., Wichita, KS 67207.

Phone: 316-943-4221. **Fax:** 316-943-5943.

E-mail: tcole@kake.com

Web Site: http://www.kake.com

Technical Facilities: Channel No. 21 (512-518 MHz). Authorized power: 850-kw max. visual, aural. Antenna: 1016-ft above av. terrain, 1035-ft. above ground, 2405-ft. above sea level.

Latitude	37°	46'	53"
Longitude	97°	31'	08"

Note: Latitude and longitude coordinates shown are based on the North American Datum of 1927 (NAD 27) as currently required by the Mass Media Bureau of the FCC.

Ownership: Gray Television Inc. (Group Owner).

Began Operation: August 7, 2002. High Definition.

Represented (legal): Wiley, Rein & Fielding.

Represented (sales): Continental Television Sales.

Personnel:

Terry Cole, President & General Manager.

Patrick Myers, Operations & Production Manager.

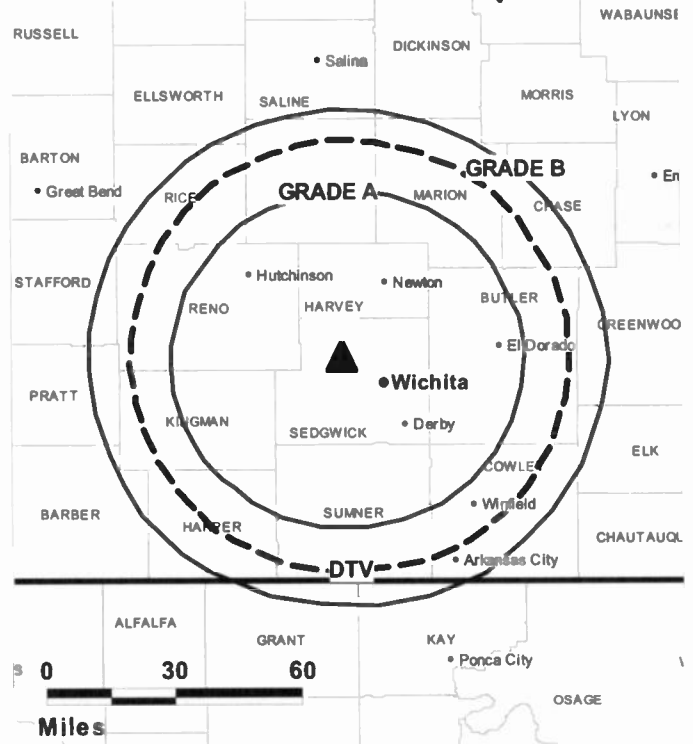
Dan Wall, General Sales Manager.

George Brown, Local Sales Manager.

Glen Horn, News Director.

Dale Morrell, Chief Engineer.

KAKE-DT BMPCDT-20041103AKA GRANTED: 11/10/2004



© 2007 Warren Communications News

Joseph Miller, Business Manager.

Bryan Frye, Marketing & Promotion Director.

Vicki Heckman, Traffic Manager.

City of License: Wichita. **Station DMA:** Wichita-Hutchinson, KS. **Rank:** 67.

Nielsen Data: Not available.

KAKE-TV

Ch. 10

(Operates satellites KLBV, Colby; KUPK-TV, Garden City)

Network Service: ABC.

Licensee: Gray Television Licensee Inc., 1750 K St. NW, Suite 1200, Washington, DC 20005.

Studio: 1500 N. West St., Wichita, KS 67203.

Mailing Address: 1500 N. West St., Wichita, KS 67203.

Phone: 316-943-4221. **Fax:** 316-943-5493.

E-mail: tcole@kake.com

Web Site: http://www.kake.com

Technical Facilities: Channel No. 10 (192-198 MHz). Authorized power: 316-kw visual, 44.7-kw aural. Antenna: 1016-ft above av. terrain, 1035-ft. above ground, 2405-ft. above sea level.

Latitude 37° 46' 53"
Longitude 97° 31' 08"

Transmitter: W. 53rd St.

Digital Facilities: Channel No. 21 (512-518 MHz). Power: 850-kw max. visual, aural. Antenna: 1016-ft above av. terrain, 1035-ft. above ground, 2405-ft. above sea level.

Latitude 37° 46' 53"
Longitude 97° 31' 08"

FCC Digital File Number: BPCDT-19991025AEG. Granted: November 10, 2004.

Note: Latitude and longitude coordinates shown are based on the North American Datum of 1927 (NAD 27) as currently required by the Mass Media Bureau of the FCC.

Multichannel TV Sound: Stereo only.

Satellite Earth Stations: Transmitter RCA; Scientific-Atlanta, 7-meter C-band; Andrew, 7.3-meter C-band; AFC, 3.7-meter Ku-band; Andrew, 4.5-meter C-band; Andrew, 5.6-meter Ku-band; Scientific-Atlanta, M/A-Com, Avantek receivers.

SNG Mobile Dish: Dalsat/Andrew, 3.7-meter Ku-band.

News Services: AP, Conus.

Ownership: Gray Television Inc. (Group Owner).

Began Operation: October 19, 1954. Sale to Chronicle Publishing Co. by KAKE-TV & Radio approved by FCC January 21, 1980 (Television Digest, Vol. 19:14). Station, along with Chronicle's KLBV, KUPK-TV & WOWT, were acquired by LIN Television; and then swapped for Benedek Broadcasting's WWLP. FCC approved deal March 23, 2000. Sale to present owner by Benedek Broadcasting Co. LLC approved by FCC August 29, 2002 (Vol. 42:14).

Represented (sales): Continental Television Sales.

Represented (legal): Wiley, Rein & Fielding.

Personnel:

Terry Cole, President & General Manager.

Patrick Myers, Operations & Production Manager.

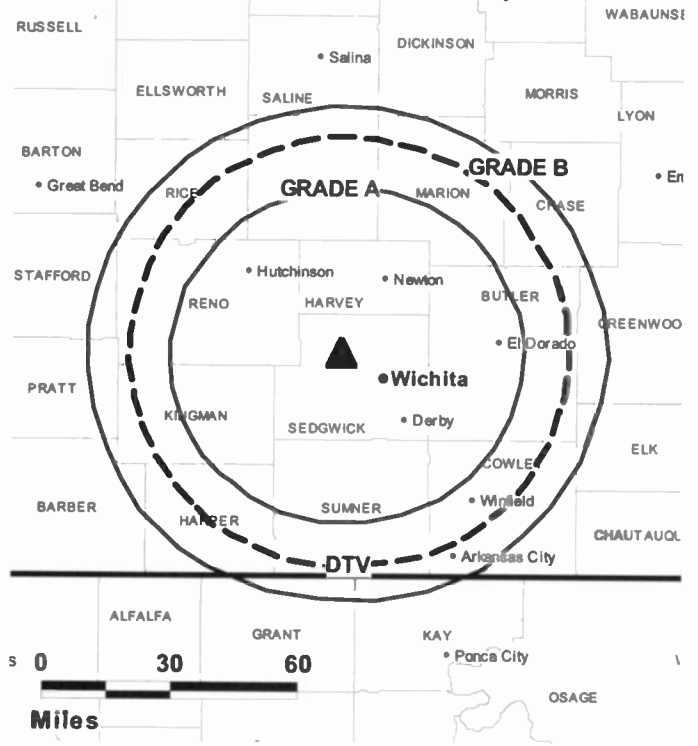
Dan Wall, General Sales Manager.

George Brown, Local Sales Manager.

Glen Horn, News Director.

Dale Morrell, Chief Engineer.

KAKE-TV BMLCT-20050623ABM GRANTED: 9/7/2005



© 2007 Warren Communications News

Joseph Miller, Business Manager.

Bryan Frye, Marketing & Promotion Director.

Vicki Heckman, Traffic Manager.

Highest 30 Sec. Rate: \$6000.

City of License: Wichita. Station DMA: Wichita-Hutchinson, KS. Rank: 67.

Circulation © 2006 Nielsen. Coverage based on Nielsen study.

GrandTotal	Cable TV Households	Non-cable TV Households	Total TV Households
Estimated Station Totals *	270,420	129,600	400,020
Average Weekly Circulation (2006)	175,827	80,369	256,196
Average Daily Circulation (2006)			121,833

Station DMA Total	Cable TV Households	Non-cable TV Households	Total TV Households
Estimated Station Totals *	252,700	127,590	380,290
Average Weekly Circulation (2006)	170,349	80,237	250,586
Average Daily Circulation (2006)			120,268

Other DMA Total	Cable TV Households	Non-cable TV Households	Total TV Households
Estimated Station Totals *	17,720	2,010	19,730
Average Weekly Circulation (2006)	5,478	132	5,610
Average Daily Circulation (2006)			1,565

*Estimated station totals are sums of the Nielsen TV and Cable TV household estimates for each county in which the station registers viewing of more than 5% as per the Nielsen Survey Methods.

KSAS-DT
Ch. 26

Network Service: FOX.

Licensee: Clear Channel Broadcasting Licenses Inc., 200 Concord Plaza, Suite 600, San Antonio, TX 78216.

Studio: 316 N. West St., Wichita, KS 67203.

Mailing Address: 316 N. West St., Wichita, KS 67203.

Phone: 210-822-2828; 316-942-2424. **Fax:** 316-942-8927.

E-mail: foxfeedback@foxkansas.com

Web Site: http://www.foxkansas.com

Technical Facilities: Channel No. 26 (542-548 MHz). Authorized power: 350-kw visual, aural. Antenna: 994-ft above av. terrain, 1004-ft. above ground, 2372-ft. above sea level.

Latitude	37°	46'	40"
Longitude	97°	30'	37"

Note: Latitude and longitude coordinates shown are based on the North American Datum of 1927 (NAD 27) as currently required by the Mass Media Bureau of the FCC.

Ownership: Clear Channel Communications Inc. (Group Owner).

Began Operation: November 1, 2002. Standard and High Definition.

Represented (sales): Millennium Sales & Marketing.

Personnel:

Kent Cornish, General Manager.

David Hill, General Sales Manager.

Todd Murphy, National Sales Manager.

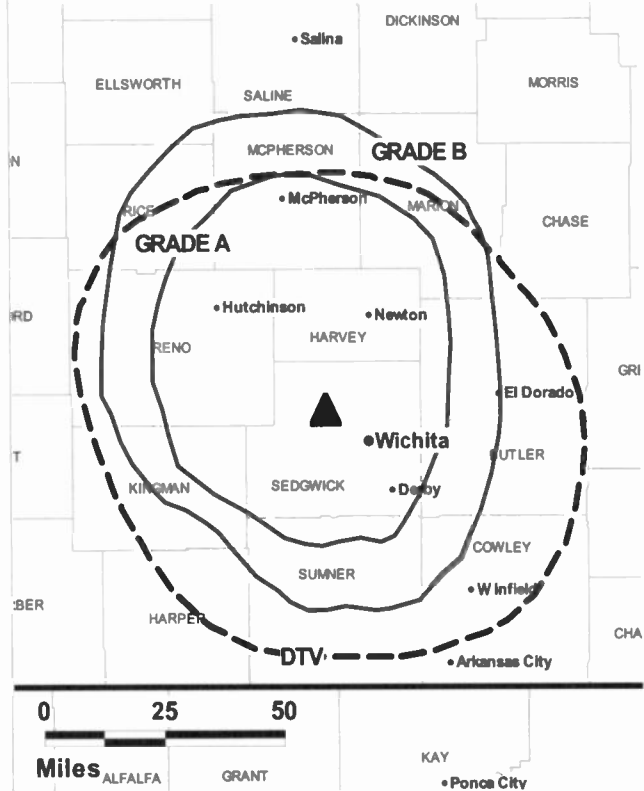
David Caruso, Chief Engineer.

Teresa Parten, Business Manager.

Linda Madzey, Program Director.

Michael Trueman, Promotion Director.

KSAS-DT BMDPDT-20020613AAK GRANTED: 11/14/1996



© 2007 Warren Communications News

Ken Whitney, Production Manager.

Shelly Owens, Traffic Manager.

Tom Gateway, Public Service Director.

City of License: Wichita. **Station OMA:** Wichita-Hutchinson, KS. **Rank:** 67.

Nielsen Data: Not available.

KSAS-TV

Ch. 24

(Operates satellites KOCW, Hoisington; KAAS-TV, Salina)

Network Service: FOX.

Licensee: Clear Channel Radio Licenses Inc., 200 Concord Plaza, Suite 600, San Antonio, TX 78265-9512.

Studio: 316 N. West St., Wichita, KS 67203.

Mailing Address: 316 N. West St., Wichita, KS 67203.

Phone: 316-942-2424. **Fax:** 316-942-8927.

E-mail: foxfeedback@foxkansas.com

Web Site: http://www.foxkansas.com

Technical Facilities: Channel No. 24 (530-536 MHz). Authorized power: 3310-kw max. & 2009-kw horizontal visual, 331-kw & 200.9-kw horizontal aural. Antenna: 1119-ft above av. terrain, 1129-ft. above ground, 2497-ft. above sea level.

Latitude 37° 46' 40"
Longitude 97° 30' 37"

Transmitter: S of Hwy. 296, 1.4-mi. E of Colwich.

Digital Facilities: Channel No. 26 (542-548 MHz). Power: 350-kw visual, aural. Antenna: 994-ft above av. terrain, 1004-ft. above ground, 2372-ft. above sea level.

Latitude 37° 46' 40"
Longitude 97° 30' 37"

FCC Digital File Number: BPCDT-19991018ABE. Granted: June 21, 2002.

Note: Latitude and longitude coordinates shown are based on the North American Datum of 1927 (NAD 27) as currently required by the Mass Media Bureau of the FCC.

Satellite Earth Stations: Transmitter RCA; United Satellite Systems, 3.8-meter C-band; RCA Americom, 3.8-meter C-band; United Satellite Systems, 5-meter C-band; Scientific-Atlanta, M/A-Corn receivers.

LMA: Local marketing agreement with KMTW (U), Hutchinson.

Ownership: Clear Channel Communications Inc. (Group Owner).

Began Operation: August 24, 1985.

Represented (sales): Millennium Sales & Marketing.

Represented (legal): Wiley, Rein & Fielding.

Personnel:

Kent Cornish, General Manager.

David Hill, General Sales Manager.

Todd Murphy, National Sales Manager.

David Caruso, Chief Engineer.

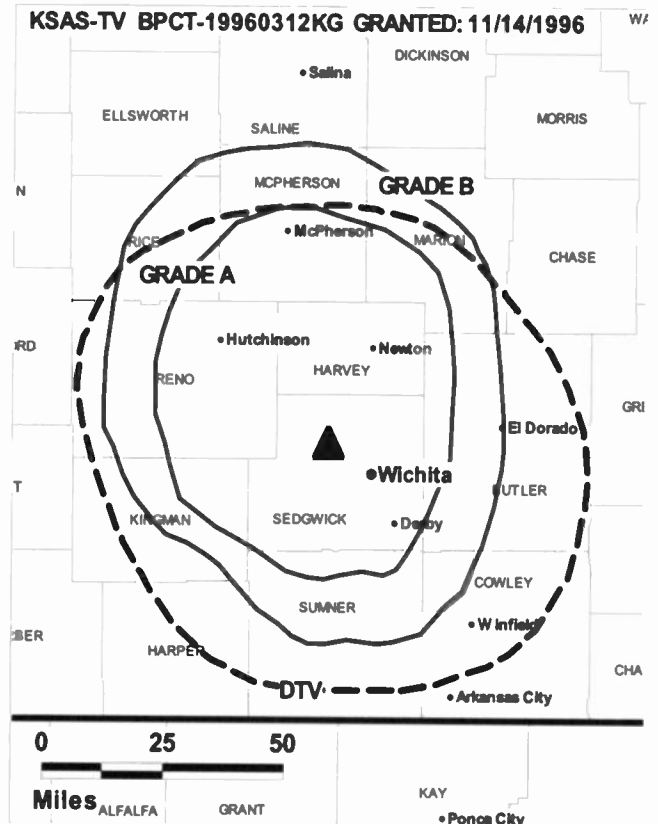
Teresa Parten, Business Manager.

Linda Madzey, Program Director.

Michael Trueman, Promotion Director.

Ken Whitney, Production Manager.

Shelley Owens, Traffic Manager.



© 2007 Warren Communications News

Tom Gateway, Public Service Director.

Highest 30 Sec. Rate: \$2500.

City of License: Wichita. **Station DMA:** Wichita-Hutchinson, KS. **Rank:** 67.

Circulation © 2006 Nielsen. Coverage based on Nielsen study.

GrandTotal	Cable TV Households	Non-cable TV Households	Total TV Households
Estimated Station Totals *	240,560	126,930	367,490
Average Weekly Circulation (2006)	117,443	59,084	176,527
Average Daily Circulation (2006)			62,848
Station DMA Total	Cable TV Households	Non-cable TV Households	Total TV Households
Estimated Station Totals *	237,860	126,930	364,790
Average Weekly Circulation (2006)	116,851	59,084	175,935
Average Daily Circulation (2006)			62,755
Other DMA Total	Cable TV Households	Non-cable TV Households	Total TV Households
Estimated Station Totals *	2,700	0	2,700
Average Weekly Circulation (2006)	592	0	592
Average Daily Circulation (2006)			93

*Estimated station totals are sums of the Nielsen TV and Cable TV household estimates for each county in which the station registers viewing of more than 5% as per the Nielsen Survey Methods.

KSCW
 (formerly KWCV)
 Ch. 33

Network Service: CW.

Licensee: WLBB Broadcasting LLC, 1124 Merrill St., Winnetka, IL 60093.

Studio: 200 W. Douglas Ave., 7th Floor, Wichita, KS 67202.

Mailing Address: 200 W. Douglas Ave., 7th Floor, Wichita, KS 67202.

Phone: 316-303-0700; 888-250-4988. **Fax:** 316-303-0160.

E-mail: elassberg@wbkansas.com

Web Site: http://www.wbkansas.com

Technical Facilities: Channel No. 33 (584-590 MHz). Authorized power: 2300-kw max. visual. Antenna: 1076-ft above av. terrain, 1076-ft. above ground, 2461-ft. above sea level.

Latitude 37° 48' 01"
 Longitude 97° 31' 29"

Digital Facilities: Channel No. 31 (572-578 MHz). Power: 1000-kw max. visual. Antenna: 1132-ft above av. terrain, 1132-ft. above ground.

Latitude 37° 48' 01"
 Longitude 97° 31' 29"

FCC Digital File Number: BPCDT-19991101AHK. Granted: February 08, 2001.

Note: Latitude and longitude coordinates shown are based on the North American Datum of 1927 (NAD 27) as currently required by the Mass Media Bureau of the FCC.

Ownership: Banks Broadcasting Inc. (Group Owner).

Began Operation: August 5, 1999.

Represented (sales): Petry Television Inc.

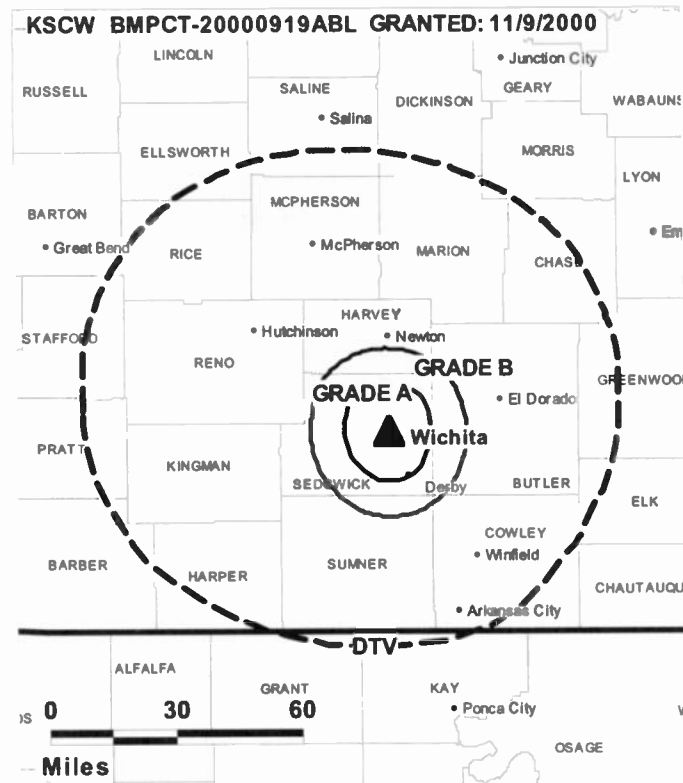
Personnel:

Eric Lassberg, General Manager.

Martin Heffner, Chief Engineer.

Lisa Bryce, Traffic Manager.

City of License: Wichita. **Station DMA:** Wichita-Hutchinson, KS. **Rank:** 67.



© 2007 Warren Communications News

Circulation © 2006 Nielsen. Coverage based on Nielsen study.

GrandTotal	Cable TV Households	Non-cable TV Households	Total TV Households
Estimated Station Totals *	268,680	119,950	388,630
Average Weekly Circulation (2006)	79,609	37,323	116,932
Average Daily Circulation (2006)			35,985

Station DMA Total	Cable TV Households	Non-cable TV Households	Total TV Households
Estimated Station Totals *	268,680	119,950	388,630
Average Weekly Circulation (2006)	79,609	37,323	116,932
Average Daily Circulation (2006)			35,985

*Estimated station totals are sums of the Nielsen TV and Cable TV household estimates for each county in which the station registers viewing of more than 5% as per the Nielsen Survey Methods.

KSCW-DT
 (formerly KWCV-DT)
 Ch. 31

Network Service: CW.

Grantee: WLBB Broadcasting LLC, 1124 Merrill St., Winnetka, IL 60093.

Studio: 200 W. Douglas Ave., 7th Floor, Wichita, KS 67202.

Mailing Address: 250 W. Douglas Ave., 7th Floor, Wichita, KS 67202.

Phone: 316-303-0700; 888-250-4988. **Fax:** 316-303-0160.

E-mail: elassberg@wbkansas.com

Web Site: <http://www.wbkansas.com>

Technical Facilities: Channel No. 31 (572-578 MHz). Authorized power: 1000-kw max. visual. Antenna: 1132-ft above av. terrain, 1132-ft. above ground.

Latitude	37°	48'	01"
Longitude	97°	31'	29"

Note: Latitude and longitude coordinates shown are based on the North American Datum of 1927 (NAD 27) as currently required by the Mass Media Bureau of the FCC.

Ownership: Banks Broadcasting Inc. (Group Owner).

Began Operation: April 29, 2002. Standard Definition.

Represented (sales): Petry Television Inc.

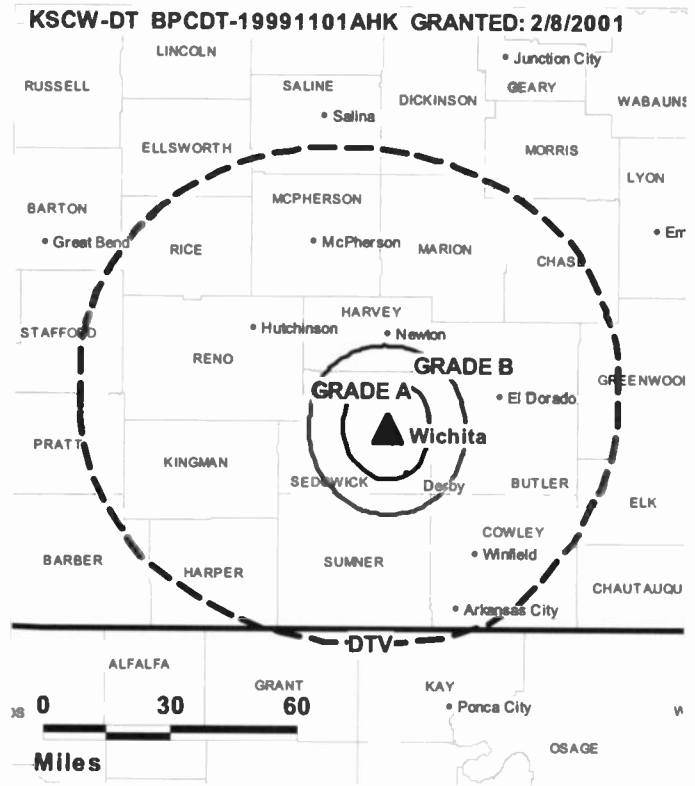
Personnel:

Eric Lassberg, General Manager.

Martin Heffner, Chief Engineer.

Lisa Bryce, Traffic Manager.

City of License: Wichita. **Station DMA:** Wichita-Hutchinson, KS. **Rank:** 67.



Nielsen Data: Not available.

KSNW

Ch. 3

(Operates satellites KSNK, Great Bend; KSWG, Garden City; KSNK, McCook)

Network Service: NBC.

Licensee: Montecito Television License Corp. of Wichita, 559 San Ysidro Rd., Suite 1, Montecito, CA 93108.

Studio: 833 N. Main St., Wichita, KS 67203.

Mailing Address: 833 N. Main St., Wichita, KS 67203.

Phone: 316-265-3333. **Fax:** 316-292-1197.

E-mail: generalmanager@ksn.com

Web Site: http://www.ksn.com

Technical Facilities: Channel No. 3 (60-66 MHz). Authorized power: 100-kw visual, aural. Antenna: 984-ft above av. terrain, 1004-ft. above ground, 2369-ft. above sea level.

Latitude 37° 46' 25"
Longitude 97° 30' 54"

Holds CP for change to 996-ft above av. terrain, 1015-ft. above ground, 2383-ft. above sea level; BPCT-20030930BCM.

Digital Facilities: Channel No. 45 (656-662 MHz). Power: 891-kw max. visual, aural. Antenna: 1024-ft above av. terrain, 1043-ft. above ground, 2410-ft. above sea level.

Latitude 37° 46' 26"
Longitude 97° 30' 51"

FCC Digital File Number: BPCDT-990709LH. Granted: October 14, 2004.

Note: Latitude and longitude coordinates shown are based on the North American Datum of 1927 (NAD 27) as currently required by the Mass Media Bureau of the FCC.

Multichannel TV Sound: Stereo only.

Satellite Earth Stations: Transmitter RCA; Harris, 3-meter; Superior, 3.6-meter Ku-band; RCA Americom, 3.6-meter; Scientific-Atlanta, 4.6-meter; Harris, 6-meter; Standard Communications, Scientific-Atlanta, Microdyne, Harris receivers.

SNG Mobile Dish: DX Communications, .

News Services: AP, NBC News Channel, KSN, Conus.

Ownership: Montecito Broadcast Group LLC (Group Owner).

Began Operation: September 1, 1955. Sale to The Standard Corp. approved by FCC December 30, 1980. Sale to SJL of Kansas Corp. by Standard Corp. approved by FCC August 8, 1988. Sale to Lee Enterprises Inc. by SJL of Kansas Corp. approved by FCC June 27, 1995. Transfer to Emmis Communications Corp. by Lee Enterprises Inc. approved by FCC September 27, 2000. Sale to present owner by Emmis Communications Corp. approved by FCC December 19, 2005.

Represented (sales): TeleRep Inc.

Represented (legal): Latham & Watkins.

Personnel:

Shawn Oswald, Vice President & General Manager.

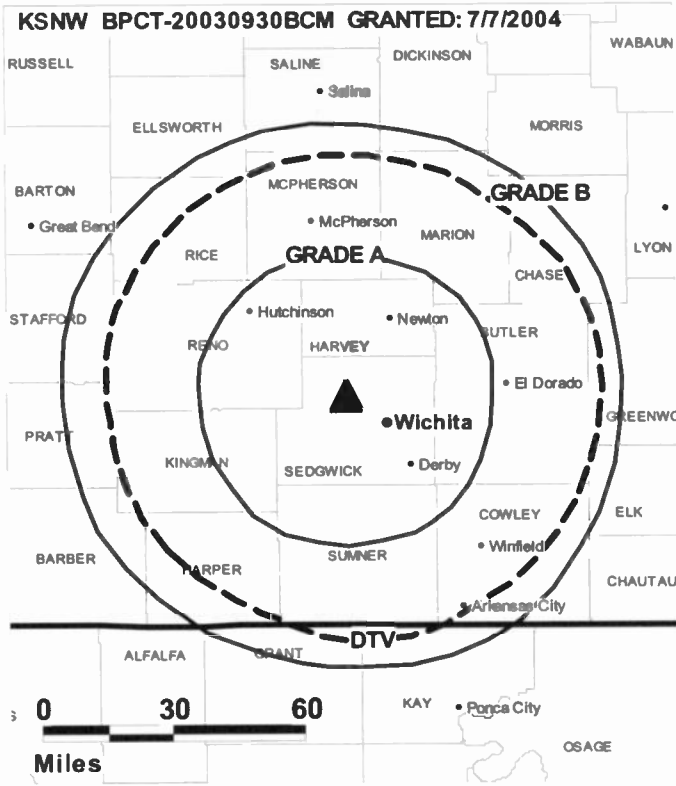
Dan Hogan, Local Sales Manager.

Becky Swan, National Sales Manager.

Todd Spessard, News Director.

Dave Rickels, Chief Engineer.

Georgianna Mattke, Business Manager.



© 2007 Warren Communications News

Betty Erickson, Program Director.

David Bell, Promotion Director.

David Thornton, Production Director.

Rates: On request.

City of License: Wichita. **Station DMA:** Wichita-Hutchinson, KS. Rank: 67.

Circulation © 2006 Nielsen. Coverage based on Nielsen study.

GrandTotal	Cable TV Households	Non-cable TV Households	Total TV Households
Estimated Station Totals *	221,700	128,870	350,570
Average Weekly Circulation (2006)	143,410	66,739	210,149
Average Daily Circulation (2006)			103,109
Station DMA Total	Cable TV Households	Non-cable TV Households	Total TV Households
Estimated Station Totals *	200,430	127,880	328,310
Average Weekly Circulation (2006)	140,359	66,491	206,850
Average Daily Circulation (2006)			102,358
Other DMA Total	Cable TV Households	Non-cable TV Households	Total TV Households
Estimated Station Totals *	21,270	990	22,260
Average Weekly Circulation (2006)	3,051	248	3,299
Average Daily Circulation (2006)			751

*Estimated station totals are sums of the Nielsen TV and Cable TV household estimates for each county in which the station registers viewing of more than 5% as per the Nielsen Survey Methods.

KSNW-DT
Ch. 45

Network Service: NBC.

Licensee: Montecito Television License Corp. of Wichita, 559 San Ysidro Rd., Suite 1, Montecito, CA 93108.

Studio: 833 N. Main St., Wichita, KS 67203.

Mailing Address: 833 N. Main St., Wichita, KS 67203.

Phone: 316-265-3333; 316-292-1111. **Fax:** 316-292-1197.

E-mail: generalmanager@ksn.com

Web Site: http://www.ksn.com

Technical Facilities: Channel No. 45 (656-662 MHz). Authorized power: 891-kw max. visual, aural. Antenna: 1024-ft above av. terrain, 1043-ft. above ground, 2410-ft. above sea level.

Latitude	37°	46'	26"
Longitude	97°	30'	51"

Note: Latitude and longitude coordinates shown are based on the North American Datum of 1927 (NAD 27) as currently required by the Mass Media Bureau of the FCC.

Ownership: Montecito Broadcast Group LLC (Group Owner).

Began Operation: Station operating; no on-air date

Represented (legal): Latham & Watkins.

Represented (sales): TeleRep Inc.

Represented (engineering): Cavell, Mertz & Davis Inc.

Personnel:

Shawn Oswald, Vice President & General Manager.

Dan Hogan, Local Sales Manager.

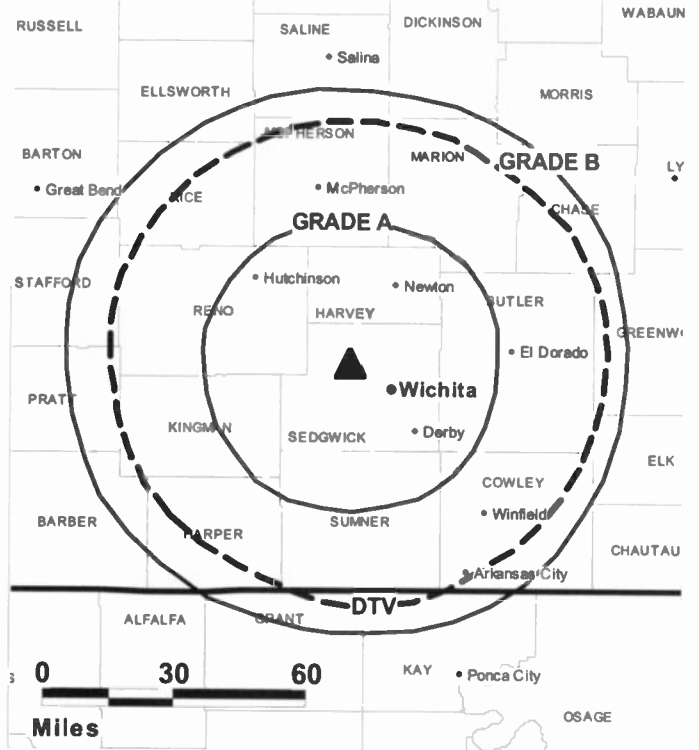
Becky Swan, National Sales Manager.

Todd Spessard, News Director.

Dave Rickels, Chief Engineer.

Georgianna Mattke, Business Manager.

KSNW-DT BMPCDT-20040924AAZ GRANTED: 10/14/2004



© 2007 Warren Communications News

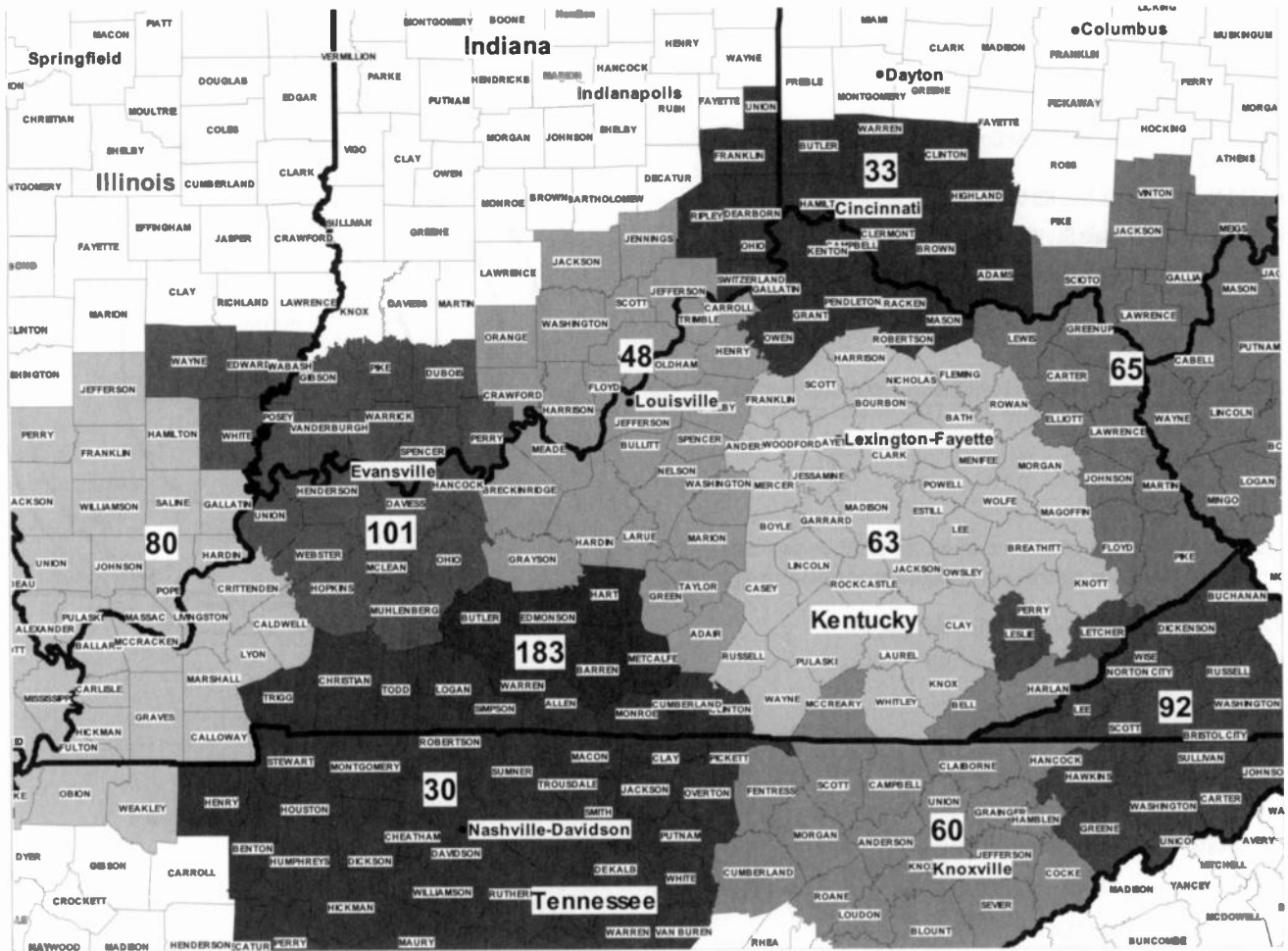
Betty Erickson, Program Director.

David Bell, Promotion Director.

David Thornton, Production Director.

City of License: Wichita. **Station DMA:** Wichita-Hutchinson, KS. **Rank:** 67.

Nielsen Data: Not available.



© 2007 Warren Communications News

MARKET	NIelsen OMA TV HOUSEHOLDS	RANK	MARKET AREA COMMERCIAL STATIONS
Nashville, TN	944,100	30	WHTN (39); WHTN-DT (38); WJFB (66); WJFB-DT (44); WKRN-DT (27); WKRN-TV (2); WNAB (58); WNAB-DT (23); WNPX (28); WNPX-DT (36); WPGD-DT (51); WPGD-TV (50); WSMV-DT (10); WSMV-TV (4); WTVF (5); WTVF-DT (56); WUXP-DT (21); WUXP-TV (30); WZTV (17); WZTV-DT (15)
Cincinnati, OH	886,910	33	WCPO-DT (10); WCPO-TV (9); WKRC-DT (31); WKRC-TV (12); WLWT (5); WLWT-DT (35); WSTR-DT (33); WSTR-TV (64); WXIX-DT (29); WXIX-TV (19)
Louisville, KY	648,190	48	WAVE (3); WAVE-DT (47); WBKI-DT (19); WBKI-TV (34); WBNA (21); WBNA-DT (8); WDRB (41); WDRB-DT (49); WHAS-DT (55); WHAS-TV (11); WLKY-DT (26); WLKY-TV (32); WMYO (58); WMYO-DT (51)
Knoxville, TN	523,010	60	WAGV (44); WAGV-DT (33); WATE-DT (26); WATE-TV (6); WBIR-DT (31); WBIR-TV (10); WBXX-DT (50); WBXX-TV (20); WMAK-DT (7); WPXX (54); WPXX-DT (23); WTNZ (43); WTNZ-DT (34); WVLR (48); WVLT-DT (30); WVLT-TV (8)
Lexington, KY	483,520	63	WDKY-DT (4); WDKY-TV (56); WKYT-DT (13); WKYT-TV (27); WLEX-TV (18); WLJC-DT (7); WLJC-TV (65); WTVQ-DT (40); WTVQ-TV (36); WUPX-DT (21); WUPX-TV (67); WYMT-DT (12); WYMT-TV (57)
Charleston-Huntington, WV	477,040	65	WCHS-DT (41); WCHS-TV (8); WLPX-DT (39); WLPX-TV (29); WOWK-DT (47); WOWK-TV (13); WQCW (30); WQCW-DT (17); WSAZ-DT (23); WSAZ-TV (3); WTSF (61); WTSF-DT (44); WVAH-DT (19); WVAH-TV (11)
Paducah, KY-Cape Girardeau-Harrisburg, MO-Mount Vernon, IL	384,510	80	KBSI (23); KBSI-DT (22); KFVS-DT (57); KFVS-TV (12); KPOB-TV (15); WDKA (49); WDKA-DT (50); WPSD-DT (32); WPSD-TV (6); WSIL-DT (34); WSIL-TV (3); WTCT (27); WTCT-DT (17)
Tri-Cities (Bristol, VA-Kingsport-Johnson City, TN)	326,560	92	WCYB-DT (28); WCYB-TV (5); WEMT (39); WEMT-DT (38); WJHL-DT (58); WJHL-TV (11); WKPT-DT (27); WKPT-TV (19); WLFG (68); WLFG-DT (49)
Evansville, IN	289,730	101	WAZE-DT (20); WAZE-TV (19); WEHT (25); WEHT-DT (59); WEVV (44); WEVV-DT (45); WFIE (14); WFIE-DT (46); WTVW (7); WTVW-DT (28)
Bowling Green, KY	76,910	183	WBKO (13); WBKO-DT (33); WNKY (40); WNKY-DT (16)

(Continued on next page)

Kentucky *Digital* Station Totals as of October 1, 2006

	VHF	UHF	TOTAL
Commercial Television	5	15	20
Educational Television	0	17	17
	<hr/>	<hr/>	<hr/>
	5	32	37

Kentucky Analog Station Totals as of October 1, 2006

	VHF	UHF	TOTAL
Commercial Television	4	17	21
Educational Television	0	17	17
	<hr/>	<hr/>	<hr/>
	4	34	38

Kentucky — Ashland

WTSF

Ch. 61

Network Service: IND.

Grantee: Tri-State Family Broadcasting Inc., Box 2320, Ashland, KY 41101.

Studio: 3100 Bath Ave., Ashland, KY 41101.

Mailing Address: Box 2320, Ashland, KY 41105.

Phone: 606-329-2700. **Fax:** 606-324-9256.

E-mail: richard.clifton@wtsftv.com

Technical Facilities: Channel No. 61 (752-758 MHz). Authorized power: 1963-kw max. & 1610-kw horizontal visual, 196.3-kw & 161-kw horizontal aural. Antenna: 631-ft above av. terrain, 499-ft. above ground, 1352-ft. above sea level.

Latitude	38°	25'	11"
Longitude	82°	24'	06"

Transmitter: Rotary Park, Huntington, WV.

Digital Facilities: Channel No. 44 (650-656 MHz). Power: 50-kw max. visual. Antenna: 571-ft above av. terrain, 421-ft. above ground.

Latitude	38°	25'	11"
Longitude	82°	24'	06"

FCC Digital File Number: BPCDT-20000501AEQ. Granted: October 18, 2001.

Note: Latitude and longitude coordinates shown are based on the North American Datum of 1927 (NAD 27) as currently required by the Mass Media Bureau of the FCC.

Satellite Earth Station: Transmitter Townsend; Paraclipse, 3.6-meter; Automation Techniques receivers.

Ownership: Tri-State Family Broadcasting Inc. (Group Owner).

Began Operation: April 30, 1983. Transfer to Word of God Fellowship Inc. from Messinger Family Trust, et al. approved by FCC April 17, 2003.

Personnel:

Richard Clifton, General Manager & Program Director.

Virgil Adkins, Engineering Director.

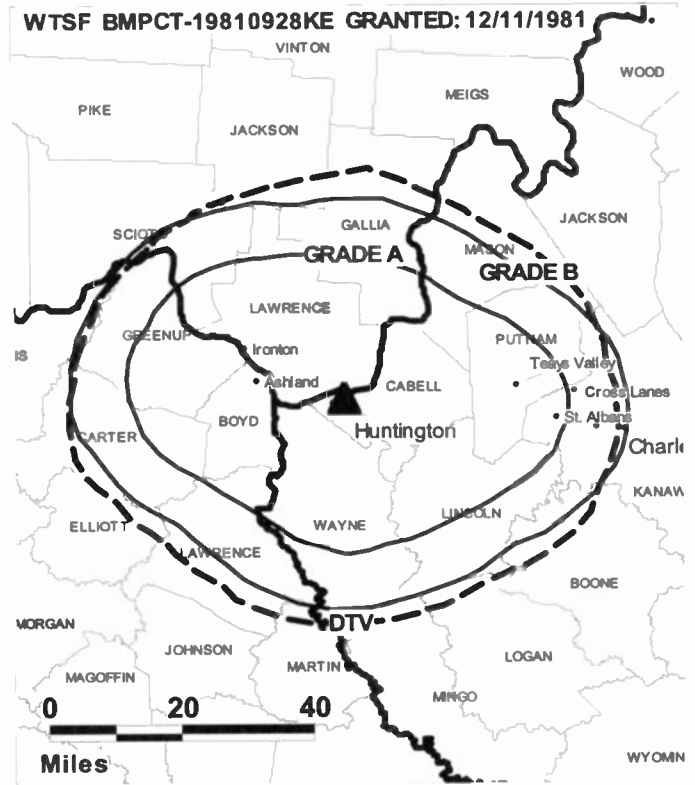
Tammy Underwood, Special Promotions.

Randy Fleming, Production Manager.

Beth Ellis, Traffic Manager.

Highest 30 Sec. Rate: \$25.

City of License: Ashland. **Station OMA:** Charleston-Huntington, WV. **Rank:** 65.



© 2007 Warren Communications News

Circulation © 2006 Nielsen. Coverage based on Nielsen study.

GrandTotal	Cable TV Households	Non-cable TV Households	Total TV Households
Estimated Station Totals *	129,170	18,950	148,120
Average Weekly Circulation (2006)	10,465	1,306	11,771
Average Daily Circulation (2006)			1,868

Station OMA Total	Cable TV Households	Non-cable TV Households	Total TV Households
Estimated Station Totals *	122,050	18,950	141,000
Average Weekly Circulation (2006)	9,919	1,306	11,225
Average Daily Circulation (2006)			1,794

Other OMA Total	Cable TV Households	Non-cable TV Households	Total TV Households
Estimated Station Totals *	7,120	0	7,120
Average Weekly Circulation (2006)	546	0	546
Average Daily Circulation (2006)			74

*Estimated station totals are sums of the Nielsen TV and Cable TV household estimates for each county in which the station registers viewing of more than 5% as per the Nielsen Survey Methods.

WTSF-DT
Ch. 44

Network Service: IND.

Grantee: Tri-State Family Broadcasting Inc., Box 2320, Ashland, KY 41105-2320.

Studio: 3100 Bath Ave., Ashland, KY 41101.

Mailing Address: Box 2320, Ashland, KY 41105.

Phone: 606-329-2700. **Fax:** 606-324-9256.

E-mail: richard.clifton@wtsftv.com

Technical Facilities: Channel No. 44 (650-656 MHz). Authorized power: 50-kw max. visual. Antenna: 571-ft above av. terrain, 421-ft. above ground.

Latitude	38°	25'	11"
Longitude	82°	24'	06"

Note: Latitude and longitude coordinates shown are based on the North American Datum of 1927 (NAD 27) as currently required by the Mass Media Bureau of the FCC.

Ownership: Tri-State Family Broadcasting Inc. (Group Owner).

Began Operation: Station operating under Special Temporary Authority at 14.45-kw max. visual; no on-air date

Personnel:

Richard Clifton, General Manager & Program Director.

Virgil Adkins, Engineering Director.

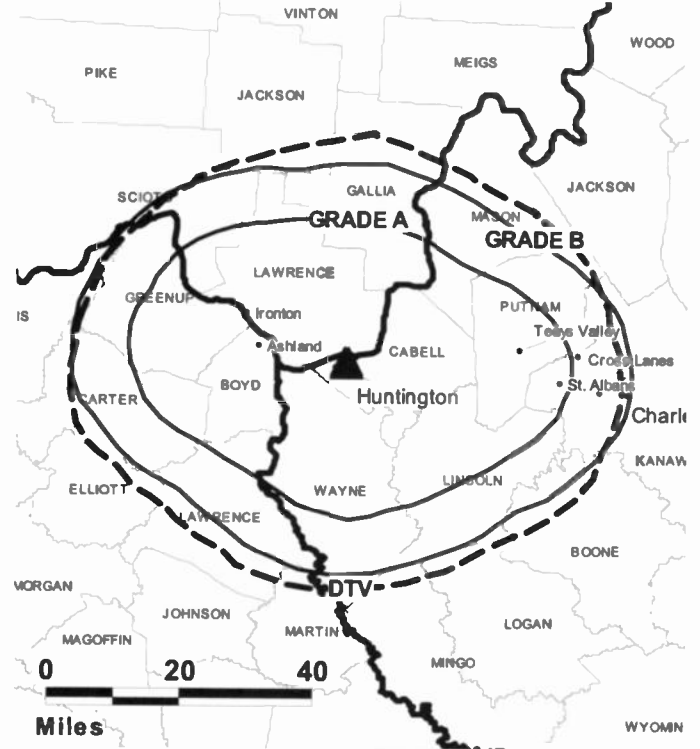
Tammy Underwood, Special Promotions.

Randy Fleming, Production Manager.

Beth Ellis, Traffic Manager.

City of License: Ashland. **Station DMA:** Charleston-Huntington, WV. **Rank:** 65.

WTSF-DT BPCDT-20000501AEQ GRANTED: 10/18/2001



© 2007 Warren Communications News

Nielsen Data: Not available.

Kentucky — Beattyville

WLJC-DT Ch. 7

Network Service: IND.

Licensee: Hour of Harvest Inc., Box Y, Beattyville, KY 41311.

Studio: 219 Radio Station Loop, Beattyville, KY 41311.

Mailing Address: Box Y, Beattyville, KY 41311.

Phone: 606-464-3600. **Fax:** 606-464-5021.

E-mail: jonathan@wjlc.com

Web Site: <http://www.wjlc.com>

Technical Facilities: Channel No. 7 (174-180 MHz). Authorized power: 28-kw visual.
Antenna: 1055-ft above av. terrain, 972-ft. above ground.

Latitude	37°	36'	47"
Longitude	83°	40'	18"

Note: Latitude and longitude coordinates shown are based on the North American Datum of 1927 (NAD 27) as currently required by the Mass Media Bureau of the FCC.

Ownership: Hour of Harvest Inc. (Group Owner).

Represented (engineering): E. Harold Munn Jr. & Associates Inc.

Personnel:

Margaret Drake, President.

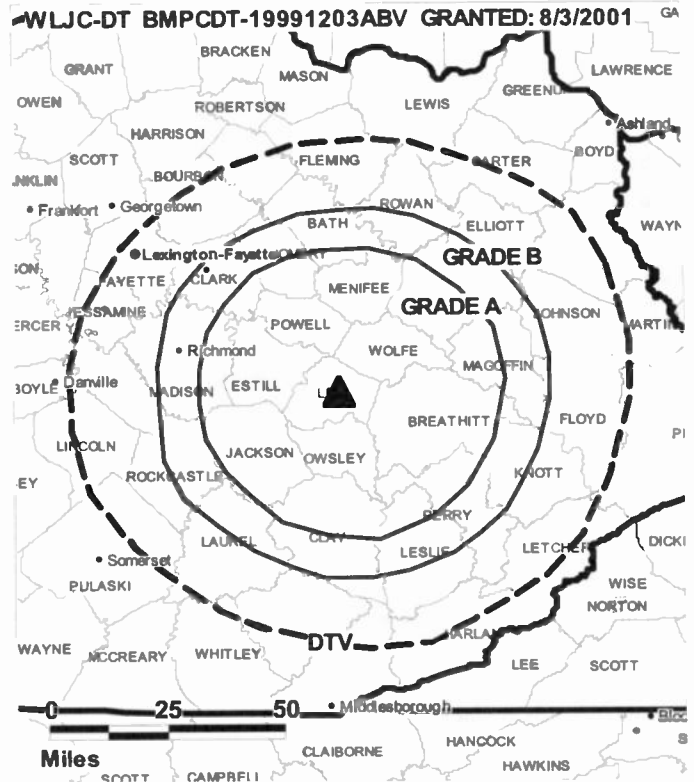
Jonathan Drake, General Manager & Chief Engineer.

Belinda Addison, Accounting Manager.

Kim Mitchell, Program & Promotion Director.

Rachel Drake, Office Manager.

City of License: Beattyville. **Station OMA:** Lexington, KY. **Rank:** 63.



Nielsen Oata: Not available.

Kentucky — Beattyville

WLJC-TV

Ch. 65

Network Service: TBN.

Licensee: Hour of Harvest Inc., Station WLJC(FM), Beattyville, KY 41311.

Studio: 219 Radio Station Loop, Beattyville, KY 41311.

Mailing Address: Box Y, Beattyville, KY 41311.

Phone: 606-464-3600. **Fax:** 606-464-5021.

E-mail: jonathon@wljc.com

Web Site: <http://www.wljc.com>

Technical Facilities: Channel No. 65 (776-782 MHz). Authorized power: 73.45-kw max. visual, 7.34-kw aural. Antenna: 632-ft above av. terrain, 501-ft. above ground, 1578-ft. above sea level.

Latitude 37° 36' 23"
Longitude 83° 41' 16"

Transmitter: 2.4-mi. N on Rte. 11, Beattyville.

Digital Facilities: Channel No. 7 (174-180 MHz). Power: 28-kw visual. Antenna: 1055-ft above av. terrain, 972-ft. above ground.

Latitude 37° 36' 47"
Longitude 83° 40' 18"

Note: Latitude and longitude coordinates shown are based on the North American Datum of 1927 (NAD 27) as currently required by the Mass Media Bureau of the FCC.

Ownership: Hour of Harvest Inc. (Group Owner).

Began Operation: October 18, 1982.

Represented (legal): Reddy, Begley & McCormick LLP.

Represented (engineering): E. Harold Munn Jr. & Associates Inc.

Personnel:

Margaret Drake, President.

Jonathan Drake, General Manager & Chief Engineer.

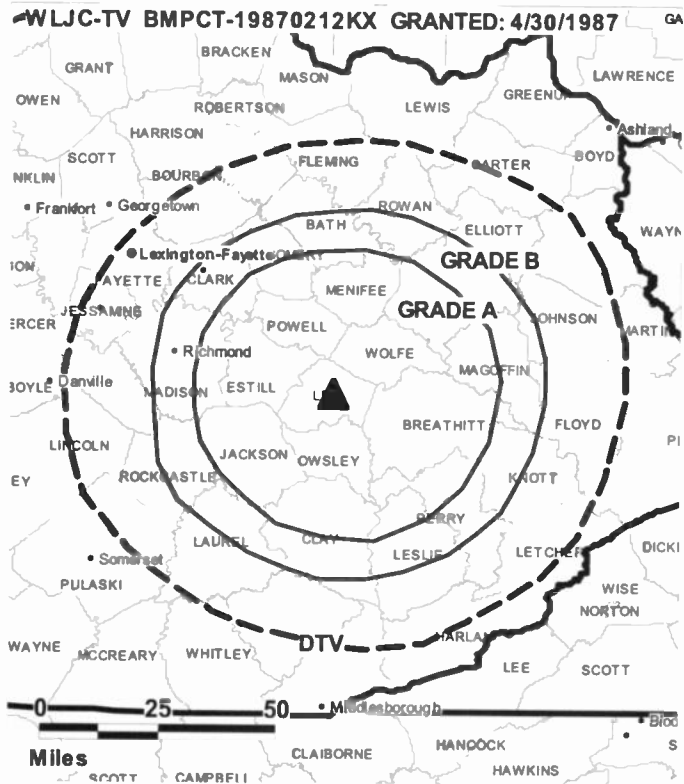
Belinda Addison, Accounting Manager.

Kim Mitchell, Program & Promotion Director.

Rachel Drake, Office Manager.

Highest 30 Sec. Rate: \$95.

City of License: Beattyville. **Station DMA:** Lexington, KY. **Rank:** 63.



© 2007 Warren Communications News

Circulation © 2006 Nielsen. Coverage based on Nielsen study.

GrandTotal	Cable TV Households	Non-cable TV Households	Total TV Households
Estimated Station Totals *	108,820	57,060	165,880
Average Weekly Circulation (2006)	12,020	5,696	17,716
Average Daily Circulation (2006)			6,194
Station OMA Total	Cable TV Households	Non-cable TV Households	Total TV Households
Estimated Station Totals *	95,560	57,060	152,620
Average Weekly Circulation (2006)	10,931	5,696	16,627
Average Daily Circulation (2006)			5,967
Other OMA Total	Cable TV Households	Non-cable TV Households	Total TV Households
Estimated Station Totals *	13,260	0	13,260
Average Weekly Circulation (2006)	1,089	0	1,089
Average Daily Circulation (2006)			227

*Estimated station totals are sums of the Nielsen TV and Cable TV household estimates for each county in which the station registers viewing of more than 5% as per the Nielsen Survey Methods.

Kentucky — Bowling Green

WBKO
Ch. 13

Network Service: ABC.

Licensee: Gray Television Licensee Inc., 1750 K St. NW, Suite 1200, Washington, DC 20005.

Studio: 2727 Russellville Rd., Bowling Green, KY 42102.

Mailing Address: Box 13000, Bowling Green, KY 42102-9800.

Phone: 270-781-1313. **Fax:** 270-781-1814.

E-mail: bodil@wbko.com

Web Site: http://www.wbko.com

Technical Facilities: Channel No. 13 (210-216 MHz). Authorized power: 316-kw visual. Antenna: 741-ft above av. terrain, 562-ft. above ground, 1302-ft. above sea level.

Latitude 37° 03' 49"
Longitude 86° 26' 07"

Digital Facilities: Channel No. 33 (584-590 MHz). Power: 490-kw max. visual, aural. Antenna: 665-ft above av. terrain, 485-ft. above ground, 1225-ft. above sea level.

Latitude 37° 03' 49"
Longitude 86° 26' 07"

FCC Digital File Number: BPCDT-19991028ADU. Granted: November 01, 2005.

Note: Latitude and longitude coordinates shown are based on the North American Datum of 1927 (NAD 27) as currently required by the Mass Media Bureau of the FCC.

Satellite Earth Stations: Transmitter Toshiba; Andrew, 7.3-meter C-band; M/A-Corn, 3.7-meter Ku-band; Andrew, 4.5-meter C-band; M/A-Corn, Drake, Avantek receivers.

SNG Mobile Dish: Andrew, 2.4-meter Ku-band.

News Services: CNN Newsource, AP, ABC NewsOne.

Ownership: Gray Television Inc. (Group Owner).

Began Operation: June 3, 1962. Sale to present owner by Benedek Broadcasting Co. LLC approved by FCC August 29, 2002 (Television Digest, Vol. 42:14). Sale to Benedek Broadcasting Co. LLC by Bluegrass Media Inc. approved by FCC February 14, 1983. Sale to Bluegrass by Professional Telecasting Systems approved by FCC July 14, 1976. Sale to Professional Telecasting Systems by Argus Broadcasting Co. (George A. Brown Jr., et al.) approved by FCC June 11, 1970.

Represented (sales): Continental Television Sales.

Represented (sales): Katz.

Represented (legal): Wiley, Rein & Fielding.

Personnel:

Rick McCue, Vice President & General Manager.

Brad Odil, General Sales & Station Manager.

Dave Thomas, Local Sales Manager.

John Preston, News Director.

David L. Chumley, Chief Engineer.

Paula Phelps, Business Manager.

Barbara Powell, Program Director.

Tammy Martin, Promotion & Creative Services Director.



© 2007 Warren Communications News

C. W. Mayes, Production Manager.

Deborah Claypool, Traffic Manager.

Gene Prather, Administrative & Community Services Director.

Highest 30 Sec. Rate: \$700.

City of License: Bowling Green. **Station DMA:** Bowling Green, KY. **Rank:** 183.

Circulation © 2006 Nielsen. Coverage based on Nielsen study.

GrandTotal	Cable TV Households	Non-cable TV Households	Total TV Households
Estimated Station Totals *	126,260	76,840	203,100
Average Weekly Circulation (2006)	64,871	28,263	93,134
Average Daily Circulation (2006)			56,229
Station DMA Total	Cable TV Households	Non-cable TV Households	Total TV Households
Estimated Station Totals *	48,260	21,830	70,090
Average Weekly Circulation (2006)	38,791	14,713	53,504
Average Daily Circulation (2006)			35,207
Other DMA Total	Cable TV Households	Non-cable TV Households	Total TV Households
Estimated Station Totals *	78,000	55,010	133,010
Average Weekly Circulation (2006)	26,080	13,550	39,630
Average Daily Circulation (2006)			21,022

*Estimated station totals are sums of the Nielsen TV and Cable TV household estimates for each county in which the station registers viewing of more than 5% as per the Nielsen Survey Methods.

WBKO-DT

Ch. 33

Network Service: CW, ABC.

Grantee: Gray Television Licensee Inc., 1750 K St. NW, Suite 1200, Washington, DC 20005.

Studio: 2727 Russellville Rd., Bowling Green, KY 42102.

Mailing Address: Box 13000, Bowling Green, KY 42102-9800.

Phone: 270-781-1313; 502-781-1313. **Fax:** 270-781-1814.

E-mail: bodil@wbko.com

Web Site: http://www.wbko.com

Technical Facilities: Channel No. 33 (584-590 MHz). Authorized power: 490-kw max. visual, aural. Antenna: 665-ft above av. terrain, 485-ft. above ground, 1225-ft. above sea level.

Latitude	37°	03'	49"
Longitude	86°	26'	07"

Note: Latitude and longitude coordinates shown are based on the North American Datum of 1927 (NAD 27) as currently required by the Mass Media Bureau of the FCC.

Ownership: Gray Television Inc. (Group Owner).

Began Operation: Station operating under Special Temporary Authority at 65.6-kw max. visual; no on-air date

Represented (sales): Continental Television Sales.

Represented (legal): Wiley, Rein & Fielding.

Personnel:

Rick McCue, Vice President & General Manager.

Brad Odil, General Sales & Station Manager.

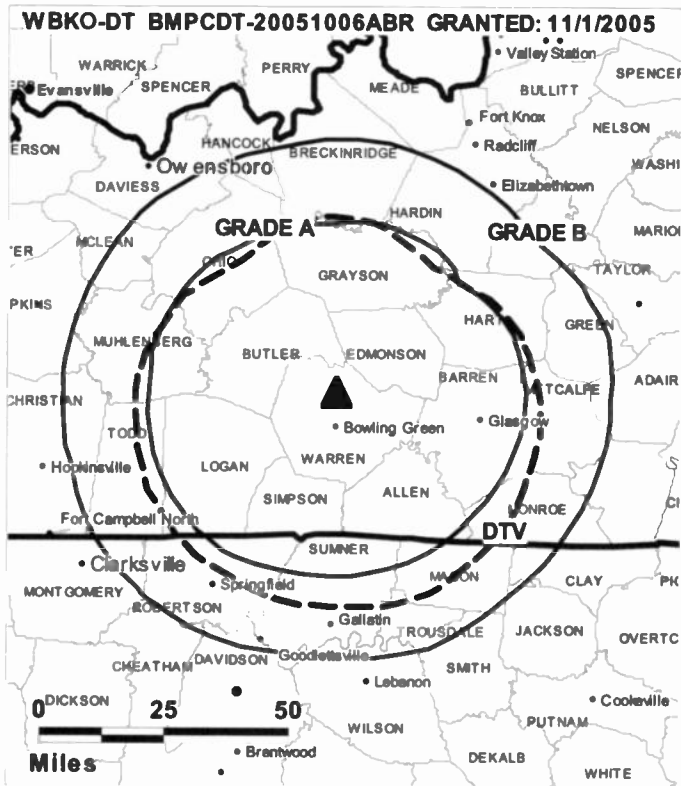
Dave Thomas, Local Sales Manager.

John Preston, News Director.

David L Chumley, Chief Engineer.

Paula Phelps, Business Manager.

Barbara Powell, Program Director.



© 2007 Warren Communications News

Tammy Martin, Promotion & Creative Services Director.

C. W. Mayes, Production Manager.

Deborah Claypool, Traffic Manager.

Gene Prather, Administrative & Community Service Director.

City of License: Bowling Green. **Station DMA:** Bowling Green, KY. **Rank:** 183.

Nielsen Data: Not available.

Kentucky — Bowling Green

WNKY Ch. 40

Network Service: NBC.

Licensee: MMK License LLC, 900 Laskin Rd., Virginia Beach, VA 23451.

Studio: 325 Emmett Ave., Suite N, Bowling Green, KY 42101.

Mailing Address: 325 Emmett Ave., Suite N, Bowling Green, KY 42101.

Phone: 270-781-2140. **Fax:** 270-842-7140.

E-mail: egroves@nbc40.tv

Web Site: http://www.nbc40.tv

Technical Facilities: Channel No. 40 (626-632 MHz). Authorized power: 1640-kw max. visual. Antenna: 801-ft above av. terrain, 466-ft. above ground, 1427-ft. above sea level.

Latitude 37° 02' 10"
Longitude 86° 10' 20"

Holds CP for change to 633-ft above av. terrain, 467-ft. above ground, 1258-ft. above sea level; lat. 37° 02' 03.8", long. 86° 10' 40.9", BPCT-20041105BAH.

Transmitter: 1.8-mi. WNW of Hays, atop Pilots Knob.

Digital Facilities: Channel No. 16 (482-488 MHz). Power: 1000-kw max. visual, aural. Antenna: 577-ft above av. terrain, 413-ft. above ground, 1204-ft. above sea level.

Latitude 37° 02' 03.8"
Longitude 86° 10' 40.9"

FCC Digital File Number: BPCDT-19991101ADV. Granted: November 22, 2005.

Note: Latitude and longitude coordinates shown are based on the North American Datum of 1927 (NAD 27) as currently required by the Mass Media Bureau of the FCC.

Ownership: Max Media LLC (Group Owner).

Began Operation: November 26, 1991. Sale to present owner by Crossover Licenses Ltd. approved by FCC January 14, 2003. Sale to Crossover Licenses Ltd. by Southern Communications Inc. approved by FCC March 9, 2000.

Represented (sales): Millennium Sales & Marketing.

Represented (legal): Smithwick & Belendiuk PC.

Personnel:

Ed Groves, President & General Manager.

Greg Fotos, General Sales Manager.

Tom White, Chief Engineer.

Ross Baize, Business Manager.

Ellen Grundy, Program Director.

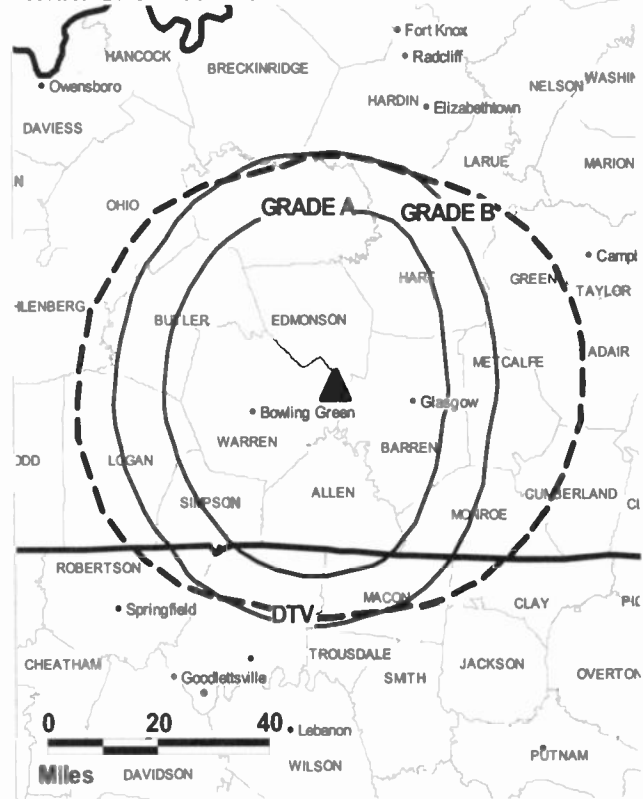
Gerald Keith, Promotion Director.

Heather Davidson, Creative Services Director.

Kathy Werner, Traffic Manager.

Highest 30 Sec. Rate: \$600.

WNKY BPCT-20041105BAH GRANTED: 6/20/2006



© 2007 Warren Communications News

City of License: Bowling Green. **Station DMA:** Bowling Green, KY. **Rank:** 183.

Circulation © 2006 Nielsen. Coverage based on Nielsen study.

GrandTotal	Cable TV Households	Non-cable TV Households	Total TV Households
Estimated Station Totals *	57,460	38,820	96,280
Average Weekly Circulation (2006)	24,085	6,645	30,730
Average Daily Circulation (2006)			11,191
Station OMA Total	Cable TV Households	Non-cable TV Households	Total TV Households
Estimated Station Totals *	48,260	21,830	70,090
Average Weekly Circulation (2006)	21,599	5,405	27,004
Average Daily Circulation (2006)			10,331
Other OMA Total	Cable TV Households	Non-cable TV Households	Total TV Households
Estimated Station Totals *	9,200	16,990	26,190
Average Weekly Circulation (2006)	2,486	1,240	3,726
Average Daily Circulation (2006)			860

*Estimated station totals are sums of the Nielsen TV and Cable TV household estimates for each county in which the station registers viewing of more than 5% as per the Nielsen Survey Methods.

Kentucky — Bowling Green

WNKY-DT Ch. 16

Network Service: NBC.

Grantee: MMK License LLC, 900 Laskin Rd., Virginia Beach, VA 23451.

Studio: 325 Emmett Ave., Suite N, Bowling Green, KY 42101.

Mailing Address: 325 Emmett Ave., Suite N, Bowling Green, KY 42101.

Phone: 270-781-2140. **Fax:** 270-842-7140.

E-mail: egroves@nbc40.tv

Web Site: <http://www.nbc40.tv>

Technical Facilities: Channel No. 16 (482-488 MHz). Authorized power: 1000-kw max. visual, aural. Antenna: 577-ft above av. terrain, 413-ft. above ground, 1204-ft. above sea level.

Latitude	37°	02'	03.8"
Longitude	86°	10'	40.9"

Note: Latitude and longitude coordinates shown are based on the North American Datum of 1927 (NAD 27) as currently required by the Mass Media Bureau of the FCC.

Ownership: Max Media LLC (Group Owner).

Began Operation: Station operating under Special Temporary Authority at 0.42-kw max. visual; no on-air date

Represented (sales): Millennium Sales & Marketing.

Represented (legal): Smithwick & Belenduk PC.

Personnel:

Ed Groves, President & General Manager.

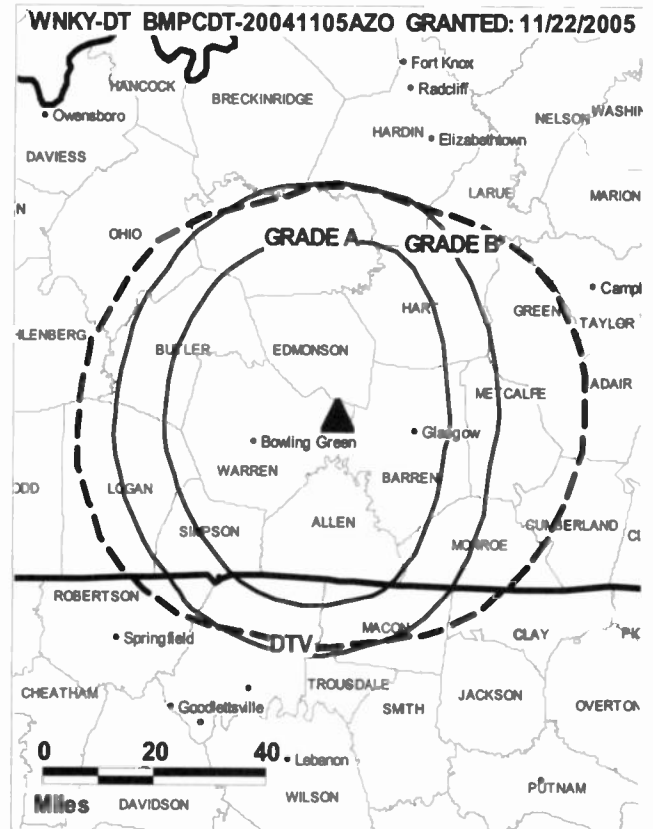
Greg Fotos, General Sales Manager.

Tom White, Chief Engineer.

Ross Balze, Business Manager.

Ellen Grundy, Program Director.

Gerald Keith, Promotion Director.



© 2007 Warren Communications News

Heather Davidson, Creative Services Director.

Kathy Werner, Traffic Manager.

City of License: Bowling Green. **Station DMA:** Bowling Green, KY. **Rank:** 183.

Nielsen Data: Not available.

WBKI-DT

Ch. 19

Network Service: CW.

Grantee: Louisville Communications LLC, 1601 Alliant Ave., Louisville, KY 40299.

Studio: 1601 Alliant Ave., Louisville, KY 40299.

Mailing Address: 1601 Alliant Ave., Louisville, KY 40299.

Phone: 502-809-3400. **Fax:** 502-266-6262.

E-mail: gludwig@wbki.tv

Web Site: <http://www.wbki.tv>

Technical Facilities: Channel No. 19 (500-506 MHz). Authorized power: 200-kw max. visual. Antenna: 1214-ft above av. terrain, 1049-ft. above ground.

Latitude	37°	31'	51"
Longitude	85°	26'	45"

Note: Latitude and longitude coordinates shown are based on the North American Datum of 1927 (NAD 27) as currently required by the Mass Media Bureau of the FCC.

Ownership: Cascade Broadcasting Group LLC (Group Owner).

Began Operation: Station operating under Special Temporary Authority at 5.4-kw max. visual; no on-air date

Represented (legal): Shaw Pittman.

Personnel:

Carol LaFever, Chief Operating Officer.

Winnie Sell, Local Sales Manager.

Gil Ludwig, Chief of Operations.

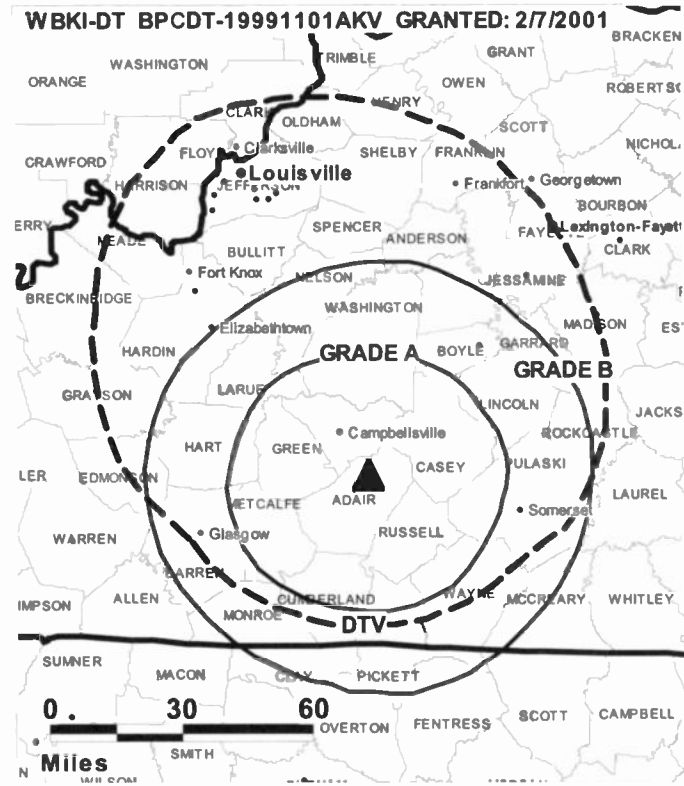
Kim Grau, National Sales Manager.

Lisa Wienen, Local Sales Assistant.

Craig Hoffman, News & Community Affairs Director.

David Beullgmann, Creative Services Director.

Le Ann Kamer, Business Manager.



© 2007 Warren Communications News

Myrna Jane Jaspan, Programming Manager.

Sandy Hinkle, Research Director.

Jane Roby, Traffic Manager.

City of License: Campbellsville. **Station DMA:** Louisville, KY. **Rank:** 48.

Nielsen Data: Not available.

WBKI-TV
Ch. 34

Network Service: CW.

Licensee: Louisville Communications LLC, 1601 Alliant Ave., Louisville, KY 40299.

Studio: 1601 Alliant Ave., Louisville, KY 40299.

Mailing Address: 1601 Alliant Ave., Louisville, KY 40299.

Phone: 502-809-3400. **Fax:** 502-266-6262.

E-mail: gludwig@wbki.tv

Web Site: http://www.wbki.tv

Technical Facilities: Channel No. 34 (590-596 MHz). Authorized power: 5000-kw max. visual, 108-kw aural. Antenna: 1467-ft above av. terrain, 1286-ft. above ground, 2215-ft. above sea level.

Latitude 37° 31' 51"
Longitude 85° 26' 45"

Transmitter: Hwy. 55, 4.1-mi. N of Columbia.

Digital Facilities: Channel No. 19 (500-506 MHz). Power: 200-kw max. visual. Antenna: 1214-ft above av. terrain, 1049-ft. above ground.

Latitude 37° 31' 51"
Longitude 85° 26' 45"

FCC Digital File Number: BPCDT-19991101AKV. Granted: February 07, 2001.

Note: Latitude and longitude coordinates shown are based on the North American Datum of 1927 (NAD 27) as currently required by the Mass Media Bureau of the FCC.

Multichannel TV Sound: Stereo only.

Satellite Earth Station: Transmitter Thales; Standard Electronics, .

Ownership: Cascade Broadcasting Group LLC (Group Owner).

Began Operation: April 7, 1983. Transfer of control to Jere Barton Davidson Sr. (49% to 100%) by Billy Spear (51% to 0%) approved by FCC June 23, 1999. Sale to present owner by Green River Broadcasting Co Inc. approved by FCC March 9, 2000.

Represented (sales): MMT Sales Inc.

Personnel:

Carol LaFever, Chief Operating Officer.

Kim Grau, National Sales Manager.

Winnie Sell, Local Sales Assistant.

Lisa Weining, Local Sales Manager.

Craig Hoffman, News & Community Affairs Director.

Gil Ludwig, Chief of Operations.

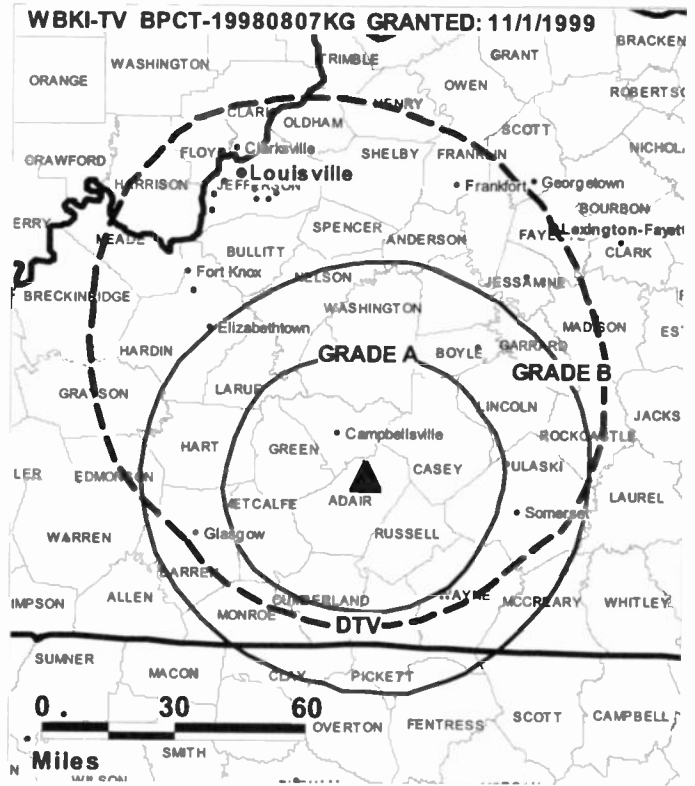
Le Ann Kamer, Business Manager.

Myrna Jane Jaspan, Programming Manager.

David Beuligmann, Creative Services Director.

Sandy Hinkle, Research Director.

Jane Roby, Traffic Manager.



© 2007 Warren Communications News

Highest 30 Sec. Rate: \$500.

City of License: Campbellsville. **Station DMA:** Louisville, KY. **Rank:** 48.

Circulation © 2006 Nielsen. Coverage based on Nielsen study.

GrandTotal	Cable TV Households	Non-cable TV Households	Total TV Households
Estimated Station Totals *	567,730	264,510	832,240
Average Weekly Circulation (2006)	153,742	63,371	217,113
Average Daily Circulation (2006)			62,103
Station OMA Total	Cable TV Households	Non-cable TV Households	Total TV Households
Estimated Station Totals *	389,950	229,600	619,550
Average Weekly Circulation (2006)	121,536	58,742	180,278
Average Daily Circulation (2006)			53,217
Other OMA Total	Cable TV Households	Non-cable TV Households	Total TV Households
Estimated Station Totals *	177,780	34,910	212,690
Average Weekly Circulation (2006)	32,206	4,629	36,835
Average Daily Circulation (2006)			8,886

*Estimated station totals are sums of the Nielsen TV and Cable TV household estimates for each county in which the station registers viewing of more than 5% as per the Nielsen Survey Methods.

WDKY-DT

Ch. 4

Network Service: FOX.

Licensee: WDKY Licensee LLC, 10706 Beaver Dam Rd., Cockeysville, MD 21030.

Studio: 836 Euclid Ave, Lexington, KY 40502.

Mailing Address: 836 Euclid Ave., Lexington, KY 40502.

Phone: 859-269-5656. **Fax:** 859-269-3774.

E-mail: mbrickey@wdky.sbgnet.com

Web Site: <http://www.wdky56.com>

Technical Facilities: Channel No. 4 (66-72 MHz). Authorized power: 26.5-kw visual, aural. Antenna: 1074-ft above av. terrain, 1046-ft. above ground, 1938-ft. above sea level.

Latitude	37°	52'	51"
Longitude	84°	19'	16"

Note: Latitude and longitude coordinates shown are based on the North American Datum of 1927 (NAD 27) as currently required by the Mass Media Bureau of the FCC.

Ownership: Sinclair Broadcast Group Inc. (Group Owner).

Began Operation: Station operating; no on-air date

Represented (sales): Millennium Sales & Marketing.

Personnel:

Michael Brickey, General Manager.

Jim Ogle, News Director.

Dave Koaller, Chief Engineer.

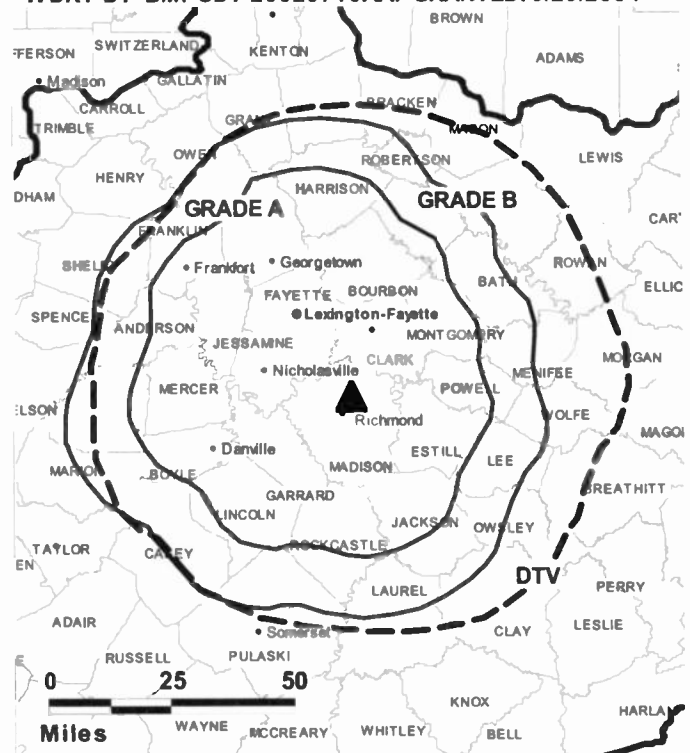
Terri Wells, Business Manager.

Rick White, Program Director.

Heather McCracken, Promotion Director.

Jerry Spann, Production Director.

WDKY-DT BMPCDT-20020716AAI GRANTED: 9/29/2004



© 2007 Warren Communications News

Holly Gardner, Research Director.

Barry Black, Traffic Manager.

City of License: Danville. **Station DMA:** Lexington, KY. **Rank:** 63.

Nielsen Data: Not available.

WDKY-TV

Ch. 56

Network Service: FOX.

Licensee: WDKY Licensee LLC, 10706 Beaver Dam Rd., Cockeysville, MD 21030.

Studio: 836 Euclid Ave., Lexington, KY 40502.

Mailing Address: 836 Euclid Ave., Lexington, KY 40502.

Phone: 859-269-5656. **Fax:** 859-269-3774.

E-mail: mbrickey@wdky.sbgnet.com

Web Site: http://www.wdky56.com

Technical Facilities: Channel No. 56 (722-728 MHz). Authorized power: 3390-kw max. visual, 339-kw aural. Antenna: 1151-ft above av. terrain, 1099-ft. above ground, 2044-ft. above sea level.

Latitude 37° 14' 18"
Longitude 84° 40' 49"

Holds CP for change to 5000-kw max. visual, 1155-ft above av. terrain, 1126-ft. above ground, 2018-ft. above sea level; lat. 37° 52' 51", long. 84° 19' 16", BMPCT-20050727ACU.

Digital Facilities: Channel No. 4 (66-72 MHz). Power: 26.5-kw visual, aural. Antenna: 1074-ft above av. terrain, 1046-ft. above ground, 1938-ft. above sea level.

Latitude 37° 52' 51"
Longitude 84° 19' 16"

FCC Digital File Number: BPCDT-19991028ACG. Granted: September 29, 2004.

Note: Latitude and longitude coordinates shown are based on the North American Datum of 1927 (NAD 27) as currently required by the Mass Media Bureau of the FCC.

Multichannel TV Sound: Stereo only.

Satellite Earth Station: Transmitter NEC; Andrew, 4.6-meter C-band; Scientific-Atlanta receivers.

Ownership: Sinclair Broadcast Group Inc. (Group Owner).

Began Operation: February 10, 1986.

Represented (sales): Millennium Sales & Marketing.

Represented (legal): Shaw Pittman.

Represented (engineering): Denny & Associates PC.

Personnel:

Michael Brickey, General Manager.

Jim Ogle, News Director.

Dave Koaller, Chief Engineer.

Terri Wells, Business Manager.

Rick White, Program Director.

Heather McCracken, Promotion Director.

Jerry Spann, Production Director.

Holly Gardner, Research Director.

Barry Black, Traffic Manager.



© 2007 Warren Communications News

Highest 30 Sec. Rate: \$1000.

City of License: Danville. **Station DMA:** Lexington, KY. **Rank:** 63.

Circulation © 2006 Nielsen. Coverage based on Nielsen study.

GrandTotal	Cable TV Households	Non-cable TV Households	Total TV Households
Estimated Station Totals *	291,270	182,750	474,020
Average Weekly Circulation (2006)	144,667	85,049	229,716
Average Daily Circulation (2006)			85,122
Station DMA Total	Cable TV Households	Non-cable TV Households	Total TV Households
Estimated Station Totals *	272,060	175,420	447,480
Average Weekly Circulation (2006)	140,349	83,569	223,918
Average Daily Circulation (2006)			83,610
Other DMA Total	Cable TV Households	Non-cable TV Households	Total TV Households
Estimated Station Totals *	19,210	7,330	26,540
Average Weekly Circulation (2006)	4,318	1,480	5,798
Average Daily Circulation (2006)			1,512

*Estimated station totals are sums of the Nielsen TV and Cable TV household estimates for each county in which the station registers viewing of more than 5% as per the Nielsen Survey Methods.

WAGV
Ch. 44

Network Service: IND.

Licensee: Living Faith Ministries Inc., Box 151, Vansant, VA 24656.

Studio: 8594 Hidden Valley Rd., Abingdon, VA 24210.

Mailing Address: 8594 Hidden Valley Rd., Abingdon, VA 24210.

Phone: 276-676-3806. **Fax:** 276-676-3572.

E-mail: mike@livingfaithtelevision.com

Technical Facilities: Channel No. 44 (650-656 MHz). Authorized power: 1000-kw max. visual. Antenna: 1972-ft above av. terrain, 470-ft. above ground, 3790-ft. above sea level.

Latitude 36° 48' 00"
Longitude 83° 22' 36"

Transmitter: Fox Knob Mountain.

Digital Facilities: Channel No. 33 (584-590 MHz). Power: 550-kw max. visual, aural. Antenna: 1893-ft above av. terrain, 397-ft. above ground, 3717-ft. above sea level.

Latitude 36° 48' 00"
Longitude 83° 22' 36"

FCC Digital File Number: BPCDT-19991029AGJ. Granted: September 11, 2003.

Note: Latitude and longitude coordinates shown are based on the North American Datum of 1927 (NAD 27) as currently required by the Mass Media Bureau of the FCC.

Ownership: Living Faith Ministries Inc. (Group Owner).

Began Operation: August 11, 1999. Transfer of control from Tookland Pentecostal Church to Living Faith Broadcasting Inc. approved by FCC March 31, 2005. Involuntary transfer of control to Official Board dismissed at filer's request December 3, 2004.

Represented (legal): Penn, Stuart & Eskridge.

Personnel:

Michael D. Smith, President & General Manager.

Lisa Smith, General Sales Manager, Program & Marketing Director.

Frieda King, Chief Financial Officer.

Sue Howington, Traffic Manager.

Rates: On request.

City of License: Harlan. **Station DMA:** Knoxville, TN. **Rank:** 60.



Circulation © 2006 Nielsen. Coverage based on Nielsen study.

Grand Total	Cable TV Households	Non-cable TV Households	Total TV Households
Estimated Station Totals *	40,140	0	40,140
Average Weekly Circulation (2006)	2,817	0	2,817
Average Daily Circulation (2006)			411
Station DMA Total	Cable TV Households	Non-cable TV Households	Total TV Households
Estimated Station Totals *	25,530	0	25,530
Average Weekly Circulation (2006)	1,490	0	1,490
Average Daily Circulation (2006)			192
Other DMA Total	Cable TV Households	Non-cable TV Households	Total TV Households
Estimated Station Totals *	14,610	0	14,610
Average Weekly Circulation (2006)	1,327	0	1,327
Average Daily Circulation (2006)			219

*Estimated station totals are sums of the Nielsen TV and Cable TV household estimates for each county in which the station registers viewing of more than 5% as per the Nielsen Survey Methods.

WAGV-DT

Ch. 33

Network Service: IND.

Grantee: Living Faith Ministries Inc., Box 151, Vansant, VA 24656.

Studio: 8594 Hidden Valley Rd., Abingdon, VA 24210.

Mailing Address: 8594 Hidden Valley Rd., Abingdon, VA 24210.

Phone: 276-676-3806; 540-676-3806. **Fax:** 276-676-3572.

E-mail: mike@livingfaithtelevision.com

Technical Facilities: Channel No. 33 (584-590 MHz). Authorized power: 550-kw max. visual, aural. Antenna: 1893-ft above av. terrain, 397-ft. above ground, 3717-ft. above sea level.

Latitude	36°	48'	00"
Longitude	83°	22'	36"

Note: Latitude and longitude coordinates shown are based on the North American Datum of 1927 (NAD 27) as currently required by the Mass Media Bureau of the FCC.

Ownership: Living Faith Ministries Inc.

Began Operation: Station operating under Special Temporary Authority at 45-kw max. visual; no on-air date

Represented (legal): Penn, Stuart & Eskridge.

Personnel:

Michael D. Smith, President & General Manager.

Lisa Smith, General Sales Manager, Program & Marketing Director.

Frieda King, Chief Financial Officer.

Sue Howington, Traffic Manager.

City of License: Harlan. **Station DMA:** Knoxville, TN. **Rank:** 60.



© 2007 Warren Communications News

Nielsen Data: Not available.

WYMT-DT

Ch. 12

Network Service: CW, CBS.

Licensee: Gray Television Licensee Inc., 1750 K St. NW, Suite 1200, Washington, DC 20005.

Studio: 199 Blackgold Blvd., Hazard, KY 41701.

Mailing Address: Box 1299, Hazard, KY 41702.

Phone: 606-436-5757. **Fax:** 606-436-1095.

E-mail: diane.bailey@wymtnews.com

Web Site: <http://www.wymtnews.com>

Technical Facilities: Channel No. 12 (204-210 MHz). Authorized power: 50-kw visual, aural. Antenna: 1304-ft above av. terrain, 722-ft. above ground, 2641-ft. above sea level.

Latitude	37°	11'	38"
Longitude	83°	10'	52"

Note: Latitude and longitude coordinates shown are based on the North American Datum of 1927 (NAD 27) as currently required by the Mass Media Bureau of the FCC.

Ownership: Gray Television Inc. (Group Owner).

Began Operation: May 1, 2004.

Represented (legal): Wiley, Rein & Fielding.

Personnel:

Ernestine Cornett, General Manager.

James S. Boggs, General Sales Manager.

Neil Middleton, News Director.

Phil Hayes, Chief Engineer.

Louise Sizemore, Business Manager.

Edna Eldridge, Program Director.

WYMT-DT BMPCDT-20031014AHN GRANTED: 11/7/2003



© 2007 Warren Communications News

Doris Craft, Traffic Manager.

City of License: Hazard. **Station DMA:** Lexington, KY. **Rank:** 63.

Nielsen Data: Not available.

WYMT-TV

Ch. 57

Network Service: CBS.

Licensee: Gray Television Licensee Inc., 1750 K St. NW, Suite 1200, Washington, DC 20005.

Studio: 199 Black Gold Blvd., Hazard, KY 41701.

Mailing Address: Box 1299, Hazard, KY 41702.

Phone: 606-436-5757. **Fax:** 606-436-1095.

E-mail: diane.bailey@wymtnews.com

Web Site: http://www.wymtnews.com

Technical Facilities: Channel No. 57 (728-734 MHz). Authorized power: 2630-kw max. visual, 263-kw aural. Antenna: 1560-ft above av. terrain, 1029-ft. above ground, 2949-ft. above sea level.

Latitude 37° 11' 38"
Longitude 83° 10' 52"

Transmitter: Buffalo Mountain, Hazard.

Digital Facilities: Channel No. 12 (204-210 MHz). Power: 50-kw visual, aural. Antenna: 1304-ft above av. terrain, 722-ft. above ground, 2641-ft. above sea level.

Latitude 37° 11' 38"
Longitude 83° 10' 52"

FCC Digital File Number: BPCDT-990823LC. Granted: November 07, 2003.

Note: Latitude and longitude coordinates shown are based on the North American Datum of 1927 (NAD 27) as currently required by the Mass Media Bureau of the FCC.

Satellite Earth Stations: Transmitter Comark; Harris, 3.5-meter C-band; DH Satellite, 5-meter Ku & C-band; Standard Agile Omni receivers.

SNG Mobile Dish: Nurad, .

News Services: CBS Newspath, AP.

Ownership: Gray Television Inc. (Group Owner).

Began Operation: October 20, 1969. Sale to present owner by Don W. Stephens, Rehabilitator, approved by FCC September 1, 1994. Sale to Bluegrass Broadcasting Co. by William D. Gorman, et al., approved by FCC May 22, 1985. Involuntary transfer of control to Don W. Stephens, Rehabilitator, from Kentucky Central Life Insurance Co. approved by FCC March 25, 1993.

Represented (legal): Wiley, Rein & Fielding.

Personnel:

Ernestine Cornett, General Manager.

James S. Boggs, General Sales Manager.

Neil Middleton, News Director.

Phil Hayes, Chief Engineer.

Louise Sizemore, Business Manager.

Edna Eldridge, Program Director.

Doris Craft, Traffic Manager.



© 2007 Warren Communications News

City of License: Hazard. **Station DMA:** Lexington, KY. **Rank:** 63.

Circulation © 2006 Nielsen. Coverage based on Nielsen study.

GrandTotal	Cable TV Households	Non-cable TV Households	Total TV Households
Estimated Station Totals *	201,640	16,330	217,970
Average Weekly Circulation (2006)	109,382	1,283	110,665
Average Daily Circulation (2006)			51,226
Station DMA Total	Cable TV Households	Non-cable TV Households	Total TV Households
Estimated Station Totals *	77,910	12,500	90,410
Average Weekly Circulation (2006)	44,577	825	45,402
Average Daily Circulation (2006)			19,287
Other DMA Total	Cable TV Households	Non-cable TV Households	Total TV Households
Estimated Station Totals *	123,730	3,830	127,560
Average Weekly Circulation (2006)	64,805	458	65,263
Average Daily Circulation (2006)			31,939

*Estimated station totals are sums of the Nielsen TV and Cable TV household estimates for each county in which the station registers viewing of more than 5% as per the Nielsen Survey Methods.

WKYT-DT
Ch. 13

Network Service: CW, CBS.

Licensee: Gray Television Licensee Inc., 1750 K St. NW, Suite 1200, Washington, DC 20005.

Studio: 2851 Winchester Rd., Lexington, KY 40509.

Mailing Address: Box 55037, Lexington, KY 40555-5037.

Phone: 859-299-0411. **Fax:** 859-299-2494.

E-mail: wmartin@wkyt.com

Web Site: http://www.wkyt.com

Technical Facilities: Channel No. 13 (210-216 MHz). Authorized power: 30-kw visual. Antenna: 926-ft above av. terrain, 900-ft. above ground.

Latitude	38°	02'	23"
Longitude	84°	24'	10"

Note: Latitude and longitude coordinates shown are based on the North American Datum of 1927 (NAD 27) as currently required by the Mass Media Bureau of the FCC.

Ownership: Gray Television Inc. (Group Owner).

Began Operation: August 3, 2002. Standard and High Definition.

Represented (legal): Wiley, Rein & Fielding.

Personnel:

Wayne Martin, President & General Manager.

Mike Kanarek, Vice President, Operations & Production.

Connie Joiner, Vice President, Sales.

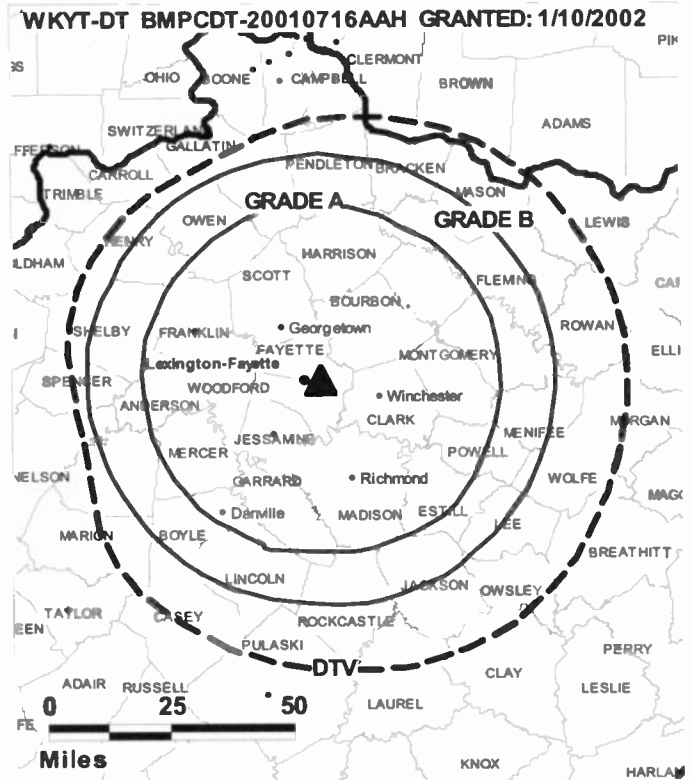
Jim Ogle, Vice President, News.

Jamie Pyles, Vice President, Engineering.

Jeremy Morgan, Business Manager.

Chris Martin, National Sales Manager.

Barbara Howard, Program Director.



© 2007 Warren Communications News

Paul Smith, Promotion Director.

Sharon Helton, Traffic Manager.

City of License: Lexington. **Station DMA:** Lexington, KY. **Rank:** 63.

Nielsen Data: Not available.

WKYT-TV
Ch. 27

Network Service: CBS.

Licensee: Gray Television Licensee Inc., 1750 K St. NW, Suite 1200, Washington, DC 20005.

Studio: 2851 Winchester Rd., Lexington, KY 40509.

Mailing Address: Box 55037, Lexington, KY 40555-5037.

Phone: 859-299-0411. **Fax:** 859-299-2494.

E-mail: wmartin@wkyt.com

Web Site: http://www.wkyt.com

Technical Facilities: Channel No. 27 (548-554 MHz). Authorized power: 1520-kw max. visual. Antenna: 985-ft above av. terrain, 954-ft. above ground, 1945-ft. above sea level.

Latitude 38° 02' 22"
Longitude 84° 24' 11"

Transmitter: N side of U.S. Rte. 60, 2.8-mi. E of New Circle Rd.

Digital Facilities: Channel No. 13 (210-216 MHz). Power: 30-kw visual. Antenna: 926-ft above av. terrain, 900-ft. above ground.

Latitude 38° 02' 23"
Longitude 84° 24' 10"

FCC Digital File Number: B MPCDT-20010716AAH. Granted: January 10, 2002.

Note: Latitude and longitude coordinates shown are based on the North American Datum of 1927 (NAD 27) as currently required by the Mass Media Bureau of the FCC.

Satellite Earth Stations: Harris, 6-meter; Scientific-Atlanta, 7-meter; Scientific-Atlanta, Harris receivers.

News Services: NIWS, CBS Newspath, AP.

Ownership: Gray Television Inc. (Group Owner).

Began Operation: September 30, 1957. Sale to present owner by Don W. Stephens, Rehabilitator, approved by FCC September 1, 1994 (Television Digest, Vol. 33:42). Involuntary transfer of control to Don W. Stephens, Rehabilitator, from Kentucky Central Life Insurance Co. granted March 25, 1993. Sale to Bluegrass Broadcasting by Taft Broadcasting approved by FCC April 26, 1967 (Vol. 7:6, 18). Sale to Taft by Frederic Gregg, Charles Wright & Harry Feingold approved by FCC May 1958 (Vol. 14:12, 20). Gregg, et al., acquired Ch. 27 CP when they purchased radio WLAP from Gilmore N. Nunn in 1957 (Vol. 13:13).

Represented (sales): Harrington, Righter & Parsons Inc.

Represented (legal): Wiley, Rein & Fielding.

Personnel:

Wayne M. Martin, President & General Manager.

Mike Kanarek, Vice President, Operations & Production.

Connie Joiner, Vice President, Sales.

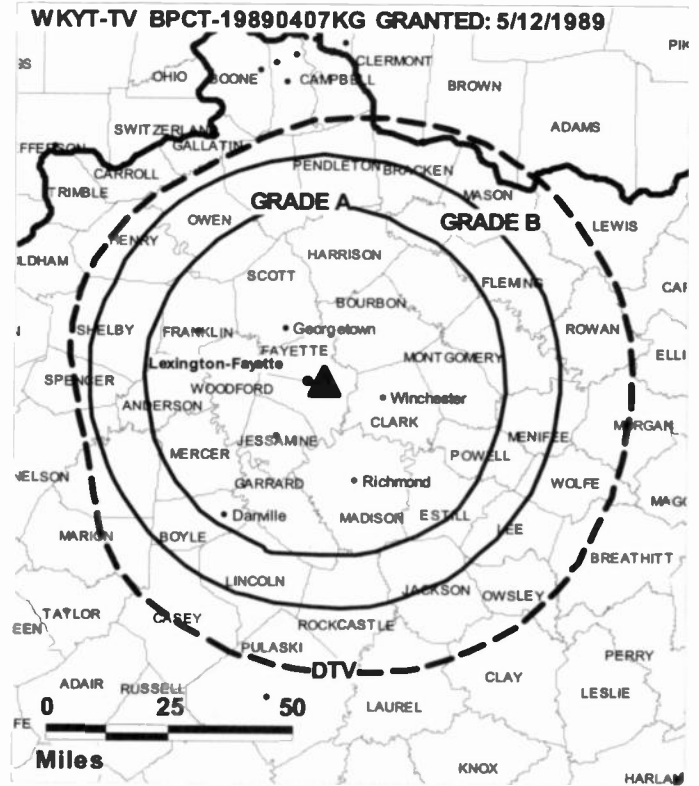
Jim Ogle, Vice President, News.

Jamie Pyles, Vice President, Engineering.

Jeremy Morgan, Business Manager.

Chris Martin, National Sales Manager.

Barbara Howard, Program Director.



© 2007 Warren Communications News

Paul Smith, Promotion Director.

Sharon Helton, Traffic Manager.

Highest 30 Sec. Rate: \$1000.

City of License: Lexington. **Station DMA:** Lexington, KY. **Rank:** 63.

Circulation © 2006 Nielsen. Coverage based on Nielsen study.

GrandTotal	Cable TV Households	Non-cable TV Households	Total TV Households
Estimated Station Totals *	402,230	199,860	602,090
Average Weekly Circulation (2006)	221,432	123,869	345,301
Average Daily Circulation (2006)			178,515
Station DMA Total	Cable TV Households	Non-cable TV Households	Total TV Households
Estimated Station Totals *	280,650	175,420	456,070
Average Weekly Circulation (2006)	201,863	120,655	322,518
Average Daily Circulation (2006)			171,972
Other DMA Total	Cable TV Households	Non-cable TV Households	Total TV Households
Estimated Station Totals *	121,580	24,440	146,020
Average Weekly Circulation (2006)	19,569	3,214	22,783
Average Daily Circulation (2006)			6,543

*Estimated station totals are sums of the Nielsen TV and Cable TV household estimates for each county in which the station registers viewing of more than 5% as per the Nielsen Survey Methods.

WLEX-TV
Ch. 18

Network Service: NBC.

Licensee: WLEX Communications LLC, 134 Columbus St., Charleston, SC 29403.

Studio: 1065A Russell Cave Rd., Lexington, KY 40505.

Mailing Address: PO Box 1457, Lexington, KY 40588-1457.

Phone: 859-259-1818. **Fax:** 859-254-1272.

E-mail: wlex@wlex.com

Web Site: http://www.wlex.com/

Technical Facilities: Channel No. 18 (494-500 MHz). Authorized power: 1104-kw max. & 1000-kw horizontal visual, 221-kw & 200-kw horizontal aural. Antenna: 640-ft above av. terrain, 670-ft. above ground, 1620-ft. above sea level.

Latitude 38° 03' 56"
Longitude 84° 29' 13"

Transmitter: Russell Cave Pike.

Digital Facilities: Channel No. 39 (320-626 MHz). Power: 475-kw max. visual, aural. Antenna: 938-ft above av. terrain, 897-ft. above ground, 1897-ft. above sea level.

Latitude 38° 02' 03"
Longitude 84° 23' 39"

FCC Digital File Number: BPCDT-20000501AJY. Granted: September 15, 2005.

Note: Latitude and longitude coordinates shown are based on the North American Datum of 1927 (NAD 27) as currently required by the Mass Media Bureau of the FCC.

Multichannel TV Sound: Stereo and separate audio program.

Satellite Earth Stations: RCA, Ku-band; Harris, Ku-band; Comtech, 5-meter C-band; Pinzone, M/A-Corn, Harris, Cyclesat receivers.

News Service: AP.

Ownership: Evening Post Publishing Co. (Group Owner).

Began Operation: March 15, 1955.

Represented (sales): Continental Television Sales.

Represented (sales): Katz Communications.

Represented (legal): Fletcher, Heald & Hildreth PLC.

Represented (engineering): Denny & Associates PC.

Personnel:

Tim Gilbert, President & General Manager.

Sandra J. Byron, Chief Financial Officer & Human Resources Manager.

Sean Franklin, Broadcast Operations & Production Manager.

Mary West, General & Local Sales Manager.

Sandy Stevenson, National Sales Manager.

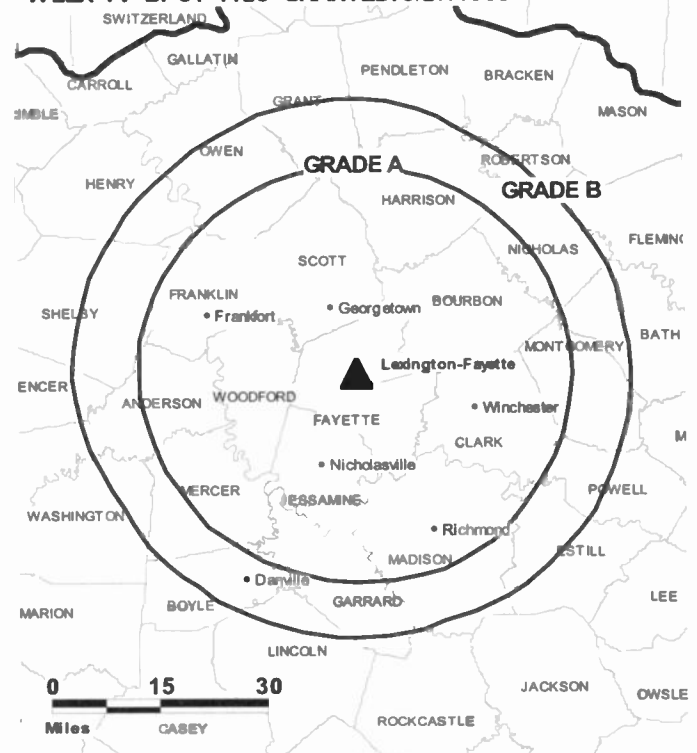
Bruce Carter, News Director.

Dave Powell, Chief Engineer.

Teresa Cassidy, Program Director.

Andrew Shenkan, Sales & Marketing Director.

WLEX-TV BPCT-4123 GRANTED: 5/27/1968



© 2007 Warren Communications News

Chip Alfred, Promotion Director.

Randy Green, Traffic Manager.

Highest 30 Sec. Rate: \$1500.

City of License: Lexington. **Station DMA:** Lexington, KY. **Rank:** 63.

Circulation © 2006 Nielsen. Coverage based on Nielsen study.

GrandTotal	Cable TV Households	Non-cable TV Households	Total TV Households
Estimated Station Totals *	321,040	188,340	509,380
Average Weekly Circulation (2006)	209,761	114,175	323,936
Average Daily Circulation (2006)			173,348
Station DMA Total	Cable TV Households	Non-cable TV Households	Total TV Households
Estimated Station Totals *	280,650	175,420	456,070
Average Weekly Circulation (2006)	200,793	112,339	313,132
Average Daily Circulation (2006)			170,386
Other DMA Total	Cable TV Households	Non-cable TV Households	Total TV Households
Estimated Station Totals *	40,390	12,920	53,310
Average Weekly Circulation (2006)	8,968	1,836	10,804
Average Daily Circulation (2006)			2,962

*Estimated station totals are sums of the Nielsen TV and Cable TV household estimates for each county in which the station registers viewing of more than 5% as per the Nielsen Survey Methods.

WTVQ-DT
Ch. 40

Network Service: ABC.

Grantee: Media General Communications, Inc., 333 E. Franklin St., Richmond, VA 23219.

Studio: 6940 Man-O-War Blvd., Lexington, KY 40509.

Mailing Address: Box 55590, Lexington, KY 40555.

Phone: 859-294-3636. **Fax:** 859-293-5002.

E-mail: 36onyourside@wtvq.com

Web Site: http://www.wtvq.com

Technical Facilities: Channel No. 40 (626-632 MHz). Authorized power: 370-kw max. visual, aural. Antenna: 938-ft above av. terrain, 897-ft. above ground, 1897-ft. above sea level.

Latitude	38°	02'	03"
Longitude	84°	23'	39"

Transmitter: 6940 Man-O-War Blvd., Lexington.

Note: Latitude and longitude coordinates shown are based on the North American Datum of 1927 (NAD 27) as currently required by the Mass Media Bureau of the FCC.

Ownership: Media General Inc. (Group Owner).

Began Operation: February 26, 2002. High Definition. Station operating under Special Temporary Authority at 61-kw max. visual.

Represented (sales): Millennium Sales & Marketing.

Personnel:

Mark Pimentel, General Manager & Program Director.

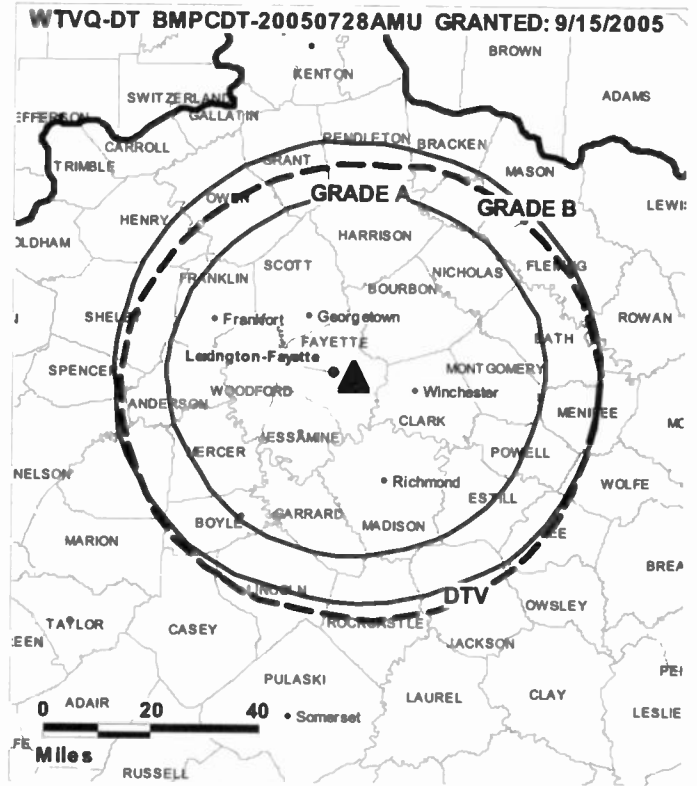
Ray Mirabella, General Sales Manager.

Don Sparks, Local Sales Manager.

Tai Takahashi, News Director.

Jerry May, Chief Engineer.

Steve Hensley, Business Manager.



© 2007 Warren Communications News

Michael Fowler, Marketing Director.

Trey Eckerle, Production Manager.

Cindy Smith, Traffic Manager.

City of License: Lexington. **Station DMA:** Lexington, KY. **Rank:** 63.

Nielsen Data: Not available.

WTVQ-TV
Ch. 36

Network Service: ABC.

Licensee: Media General Communications, Inc., 333 E. Franklin St., Richmond, VA 23219.

Studio: 6940 Man-O-War Blvd., Lexington, KY 40509.

Mailing Address: Box 55590, Lexington, KY 40555.

Phone: 859-294-3636. **Fax:** 859-293-5002.

E-mail: 36onyourside@wtvq.com

Web Site: http://www.wtvq.com/

Technical Facilities: Channel No. 36 (602-608 MHz). Authorized power: 2140-kw max. & 1580-kw horizontal visual, 214-kw & 158-kw horizontal aural. Antenna: 1000-ft above av. terrain, 994-ft. above ground, 1994-ft. above sea level.

Latitude 38° 02' 03"
Longitude 84° 23' 39"

Transmitter: 6940 Man-O-War Blvd.

Digital Facilities: Channel No. 40 (626-632 MHz). Power: 370-kw max. visual, aural. Antenna: 938-ft above av. terrain, 897-ft. above ground, 1897-ft. above sea level.

Latitude 38° 02' 03"
Longitude 84° 23' 39"

FCC Digital File Number: BPCDT-19991025ADD. Granted: September 15, 2005.

Note: Latitude and longitude coordinates shown are based on the North American Datum of 1927 (NAD 27) as currently required by the Mass Media Bureau of the FCC.

Multichannel TV Sound: Stereo only.

Satellite Earth Stations: Transmitter RCA; Andrew, 9.3-meter C-band; DH Satellite, 4.5-meter KC-band; Andrew, 4.5-meter C-band; Andrew, 4.6-meter Ku-band; DH Satellite, 5-meter C-band; Standard Communications, Scientific-Atlanta, Harris, DX Communications, Avantek receivers.

Ownership: Media General Inc. (Group Owner).

Began Operation: June 2, 1968. Service started on Ch. 62, moved to Ch. 36 on June 20, 1980. Sale to present owner by Park Acquisition approved by FCC November 22, 1996. Sale to Park Acquisition by Park Broadcasting approved by FCC March 27, 1995. Sale to Park Broadcasting by Shamrock Broadcasting approved by FCC December 18, 1991. Sale to Shamrock Broadcasting by Starr Broadcasting Group approved by FCC June 7, 1979. Sale to Starr Broadcasting Group by Roy B. White Jr. & Reeves Telecom Corp. approved by FCC November 14, 1973.

Represented (sales): Millennium Sales & Marketing.

Represented (legal): Dow, Lohnes & Albertson PLLC.

Represented (engineering): David Steele.

Personnel:

Mark Pimentel, General Manager & Program Director.

Ray Mirabella, General Sales Manager.

Don Sparks, Local Sales Manager.

Tai Takahashi, News Director.

Jerry May, Chief Engineer.

Steve Hensley, Business Manager.

Michael Fowler, Marketing Director.

WTVQ-TV DOC.-21392 GRANTED: 4/18/1979



© 2007 Warren Communications News

Trey Eckerle, Production Manager.

Cindy Smith, Traffic Manager.

Highest 30 Sec. Rate: \$2000.

City of License: Lexington. **Station DMA:** Lexington, KY. **Rank:** 63.

Circulation © 2006 Nielsen. Coverage based on Nielsen study.

GrandTotal	Cable TV Households	Non-cable TV Households	Total TV Households
Estimated Station Totals *	319,210	195,310	514,520
Average Weekly Circulation (2006)	176,945	103,686	280,631
Average Daily Circulation (2006)			112,013
Station DMA Total	Cable TV Households	Non-cable TV Households	Total TV Households
Estimated Station Totals *	280,650	175,420	456,070
Average Weekly Circulation (2006)	168,136	101,576	269,712
Average Daily Circulation (2006)			108,908
Other DMA Total	Cable TV Households	Non-cable TV Households	Total TV Households
Estimated Station Totals *	38,560	19,890	58,450
Average Weekly Circulation (2006)	8,809	2,110	10,919
Average Daily Circulation (2006)			3,105

*Estimated station totals are sums of the Nielsen TV and Cable TV household estimates for each county in which the station registers viewing of more than 5% as per the Nielsen Survey Methods.

WAVE
Ch. 3

Network Service: NBC.

Licensee: LibCo Inc., 2215 B Renaissance Dr., Suite 5, Las Vegas, NV 89119.

Studio: 725 S. Floyd St., Louisville, KY 40203.

Mailing Address: 725 S. Floyd St., Louisville, KY 40203.

Phone: 502-585-2201. **Fax:** 502-561-4115.

E-mail: wave3news@wave3tv.com

Web Site: http://www.wave3.com

Technical Facilities: Channel No. 3 (60-66 MHz). Authorized power: 100-kw visual, 10-kw aural. Antenna: 1820-ft above av. terrain, 1690-ft. above ground, 2549-ft. above sea level.

Latitude 38° 27' 23"
Longitude 85° 25' 28"

Transmitter: 4.1-mi. NW of LaGrange, N of Hwy. 42, W of Hwy. 53.

Digital Facilities: Channel No. 47 (668-674 MHz). Power: 1000-kw max. visual. Antenna: 1286-ft above av. terrain, 928-ft. above ground, 1913-ft. above sea level.

Latitude 38° 22' 008"
Longitude 85° 49' 48"

FCC Digital File Number: BMPCDT-20000501AFG. Granted: August 30, 2002.

Note: Latitude and longitude coordinates shown are based on the North American Datum of 1927 (NAD 27) as currently required by the Mass Media Bureau of the FCC.

Multichannel TV Sound: Stereo only.

Satellite Earth Stations: Transmitter Harris; Scientific-Atlanta, 7-meter C-band; Andrew, 4.5-meter Ku & C-band; Scientific-Atlanta, Andrew receivers.

SNG Mobile Dish: Andrew, 2.3-meter Ku-band.

News Services: NBC News Channel, AP.

Ownership: Raycom Media Inc. (Group Owner).

Began Operation: November 24, 1948. Sale to present owner by Cosmos Broadcasting Corp. approved by FCC January 17, 2006. Sale to Cosmos Broadcasting Corp. by Orion Broadcasting approved by FCC August 14, 1981.

Represented (sales): Harrington, Righter & Parsons Inc.

Represented (legal): Covington & Burling.

Represented (engineering): Lohnes & Culver.

Personnel:

Steve Langford, Vice President & General Manager.

Nick Ulmer, General Sales Manager.

Glenn Davis, Local Sales Manager.

Sherry Karrick, National Sales Manager.

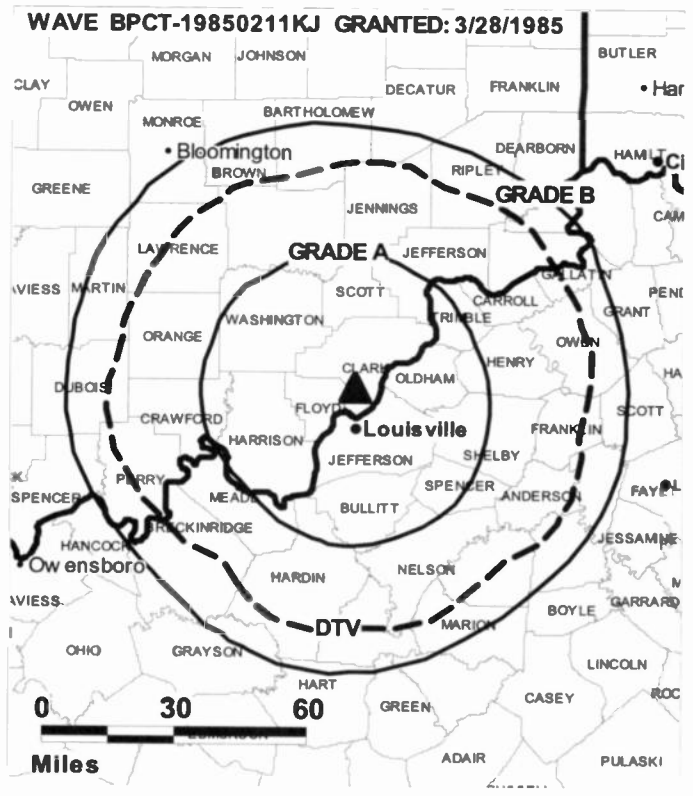
Jeff Hoffman, News Director.

Tommy Johnson, Chief Engineer.

Faith Gibson, Business Manager.

Dan Foos, Program Director.

Bob Mack, Promotion Director.



© 2007 Warren Communications News

Marietta Caudill, Traffic Manager.

Gary Pyles, Commercial Services Director.

Highest 30 Sec. Rate: \$7700.

City of License: Louisville. **Station DMA:** Louisville, KY. **Rank:** 48.

Circulation © 2006 Nielsen. Coverage based on Nielsen study.

GrandTotal	Cable		Total
	TV Households	Non-cable TV Households	
Estimated Station Totals *	463,390	279,220	742,610
Average Weekly Circulation (2006)	275,610	139,608	415,218
Average Daily Circulation (2006)			204,023
Station DMA Total			
Station DMA Total	Cable		Total
	TV Households	Non-cable TV Households	
Estimated Station Totals *	389,590	229,600	619,190
Average Weekly Circulation (2006)	261,025	135,409	396,434
Average Daily Circulation (2006)			197,982
Other DMA Total			
Other DMA Total	Cable		Total
	TV Households	Non-cable TV Households	
Estimated Station Totals *	73,800	49,620	123,420
Average Weekly Circulation (2006)	14,585	4,199	18,784
Average Daily Circulation (2006)			6,041

*Estimated station totals are sums of the Nielsen TV and Cable TV household estimates for each county in which the station registers viewing of more than 5% as per the Nielsen Survey Methods.

WAVE-DT
Ch. 47

Network Service: NBC.

Licensee: LibCo Inc., 2215 B Renaissance Dr., Suite 5, Las Vegas, NV 89119.

Studio: 725 S. Floyd St., Louisville, KY 40203.

Mailing Address: 725 S. Floyd St., Louisville, KY 40203.

Phone: 502-585-2201. **Fax:** 502-561-4115.

E-mail: wave3news@wave3tv.com

Web Site: http://www.wave3.com

Technical Facilities: Channel No. 47 (668-674 MHz). Authorized power: 1000-kw max. visual. Antenna: 1286-ft above av. terrain, 928-ft. above ground, 1913-ft. above sea level.

Latitude	38°	22'	008"
Longitude	85°	49'	48"

Note: Latitude and longitude coordinates shown are based on the North American Datum of 1927 (NAD 27) as currently required by the Mass Media Bureau of the FCC.

Ownership: Raycom Media Inc. (Group Owner).

Represented (legal): Covington & Burling.

Personnel:

Steve Langford, Vice President & General Manager.

Nick Ulmer, General Sales Manager.

Glenn Davis, Local Sales Manager.

Sherry Karrick, National Sales Manager.

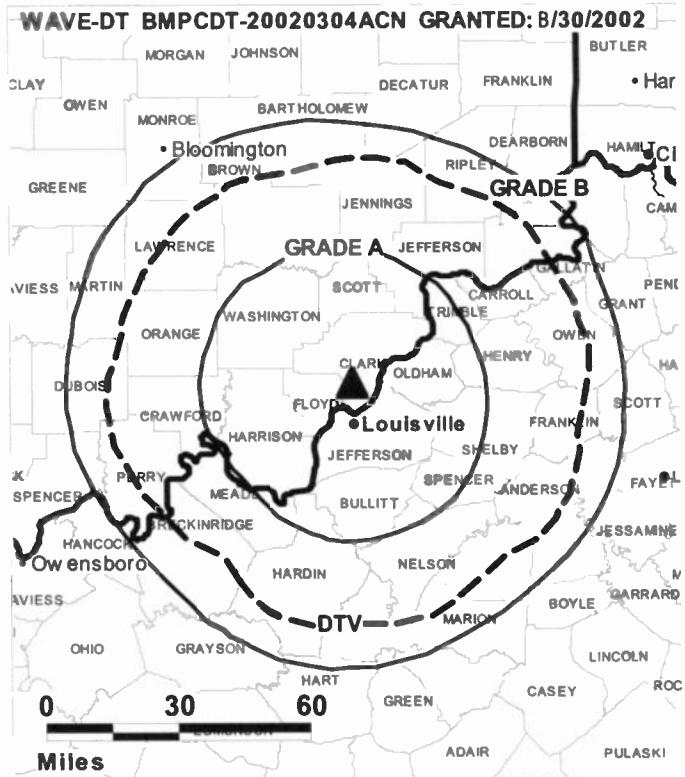
Jeff Hoffman, News Director.

Tommy Johnson, Chief Engineer.

Faith Gibson, Business Manager.

Dan Foss, Program Director.

Bob Mack, Promotion Director.



© 2007 Warren Communications News

Marietta Caudill, Traffic Manager.

Gary Pyles, Commercial Services Director.

City of License: Louisville. **Station DMA:** Louisville, KY. **Rank:** 48.

Nielsen Data: Not available.

WBNA
Ch. 21

Network Service: ION.

Licensee: Word Broadcasting Network Inc., Box 19859, Louisville, KY 40259.

Studio: 3701 Fern Valley Rd., Louisville, KY 40219.

Mailing Address: 3701 Fern Valley Rd., Louisville, KY 40219.

Phone: 502-964-2121. **Fax:** 502-966-9692.

E-mail: tom@wbna21.com

Web Site: http://www.ionline.tv

Technical Facilities: Channel No. 21 (512-518 MHz). Authorized power: 2000-kw max. visual, 200-kw aural. Antenna: 750-ft above av. terrain, 465-ft. above ground, 1349-ft. above sea level.

Latitude 38° 01' 59"
Longitude 85° 45' 16"

Transmitter: Brooks Hill, Bullitt County.

Digital Facilities: Channel No. 8 (180-186 MHz). Power: 27-kw visual. Antenna: 656-ft above av. terrain, 384-ft. above ground.

Latitude 38° 01' 59"
Longitude 85° 45' 17"

FCC Digital File Number: BPCDT-19991029ACZ. Granted: May 02, 2001.

Note: Latitude and longitude coordinates shown are based on the North American Datum of 1927 (NAD 27) as currently required by the Mass Media Bureau of the FCC.

Ownership: Word Broadcasting Network Inc. (Group Owner).

Began Operation: April 2, 1986.

Represented (legal): Wormble, Cartyle, Sandridge & Rice PLLC.

Personnel:

Tom Fawbush, General Manager.

Sally Lawler, General & Local Sales Manager.

Terrell Smith, Chief Engineer.

Talisa Dever, Business Manager.

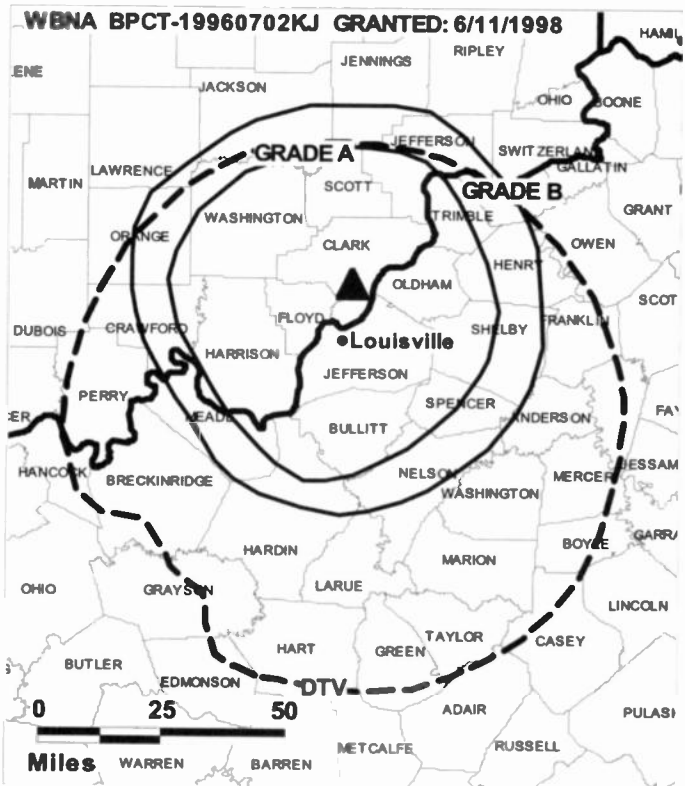
Jenny Millsbaugh, Program Director.

Trevor Crouch, Promotion & Research Director.

Jae Brown, Production Director.

Heather Kennedy, Traffic Manager.

Highest 30 Sec. Rate: \$300.



© 2007 Warren Communications News

City of License: Louisville. **Station DMA:** Louisville, KY. **Rank:** 48.

Circulation © 2006 Nielsen. Coverage based on Nielsen study.

GrandTotal	Cable TV Households	Non-cable TV Households	Total TV Households
Estimated Station Totals *	359,170	141,270	500,440
Average Weekly Circulation (2006)	34,161	11,696	45,857
Average Daily Circulation (2006)			13,071

Station OMA Total	Cable TV Households	Non-cable TV Households	Total TV Households
Estimated Station Totals *	359,170	141,270	500,440
Average Weekly Circulation (2006)	34,161	11,696	45,857
Average Daily Circulation (2006)			13,071

*Estimated station totals are sums of the Nielsen TV and Cable TV household estimates for each county in which the station registers viewing of more than 5% as per the Nielsen Survey Methods.

WBNA-DT

Ch. 8

Network Service: ION.

Licensee: Word Broadcasting Network Inc., 3701 Fern Valley Rd., Louisville, KY 40219.

Studio: 3701 Fern Valley Rd., Louisville, KY 40219.

Mailing Address: 3701 Fern Valley Rd., Louisville, KY 40219.

Phone: 502-964-2121. **Fax:** 502-966-9692.

E-mail: tom@wbna21.com

Web Site: http://www.ionline.tv

Technical Facilities: Channel No. 8 (180-186 MHz). Authorized power: 27-kw visual. Antenna: 656-ft above av. terrain, 384-ft. above ground.

Latitude	38°	01'	59"
Longitude	85°	45'	17"

Note: Latitude and longitude coordinates shown are based on the North American Datum of 1927 (NAD 27) as currently required by the Mass Media Bureau of the FCC.

Ownership: Word Broadcasting Network Inc. (Group Owner).

Began Operation: Station operating; no on-air date.

Personnel:

Tom Fawbush, General Manager.

Sally Lawler, General & Local Sales Manager.

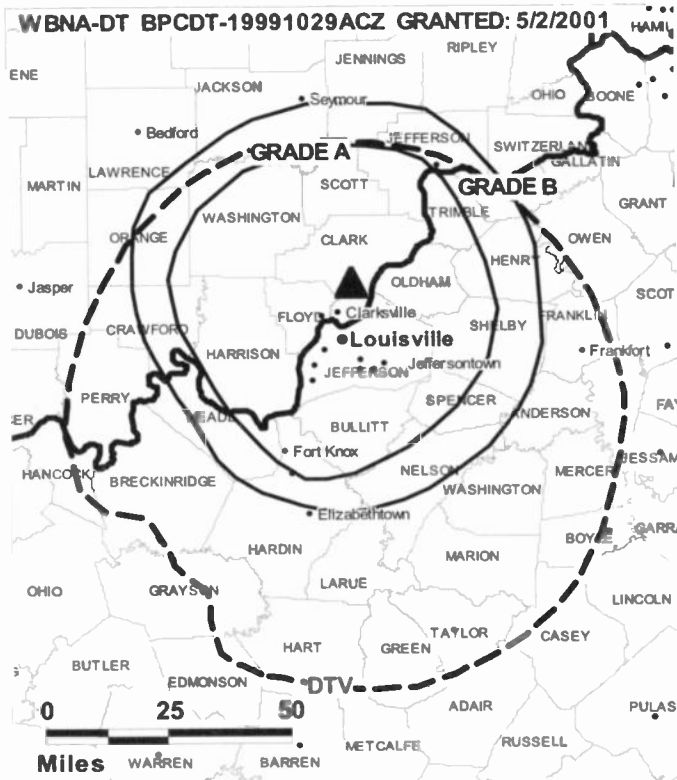
Terrell Smith, Chief Engineer.

Talisa Dever, Business Manager.

Jenny Millsbaugh, Program Director.

Trevor Crouch, Promotion & Research Director.

Jae Brown, Production Manager.



Heather Kennedy, Traffic Manager.

City of License: Louisville. **Station DMA:** Louisville, KY. **Rank:** 48.

Nielsen Data: Not available.

WDRB
Ch. 41

Network Service: FOX.

Licensee: Independence Television Co., One Independence Square, Louisville, KY 40203.

Studio: 624 W. Muhammad Ali Blvd., Louisville, KY 40203.

Mailing Address: 624 W. Muhammed Ali Blvd., Louisville, KY 40203.

Phone: 502-584-6441. **Fax:** 502-589-0777.

E-mail: blamb@fox41.com

Web Site: http://www.fox41.com

Technical Facilities: Channel No. 41 (632-638 MHz). Authorized power: 5000-kw max. visual. Antenna: 1283-ft above av. terrain, 971-ft. above ground, 1932-ft. above sea level.

Latitude 38° 21' 00"
Longitude 85° 50' 56.5"

Requests CP for change to 3990-kw max. visual, 1283-ft above av. terrain, 971-ft. above ground, 1933-ft. above sea level; BPCT-20050722ACB.

Digital Facilities: Channel No. 49 (680-686 MHz). Power: 1000-kw max. visual, aural. Antenna: 1227-ft above av. terrain, 896-ft. above ground, 1857-ft. above sea level.

Latitude 38° 21' 00"
Longitude 85° 50' 57"

FCC Digital File Number: BPCDT-19991101AFN. Granted: August 24, 2005.

Note: Latitude and longitude coordinates shown are based on the North American Datum of 1927 (NAD 27) as currently required by the Mass Media Bureau of the FCC.

Multichannel TV Sound: Stereo only.

Satellite Earth Stations: Transmitter Comark; AFC, 3.6-meter Ku-band; Microdyne, 4.7-meter C-band; Scientific-Atlanta, 5-meter C-band; Microdyne receivers.

News Services: CNN Newsource, AP.

LMA: Local marketing agreement with WMYO (U), Salem, IN.

Ownership: Block Communications Inc. (Group Owner).

Began Operation: February 28, 1971. Sale to present owner by Cowles Media Co. approved by FCC December 5, 1983 (Television Digest, Vol. 23:26). Sale to Cowies by Owsley & Egerton Welch, J. P. Morgan, Arlie Howard, et al., approved by FCC October 25, 1977 (Vol. 17:21, 51).

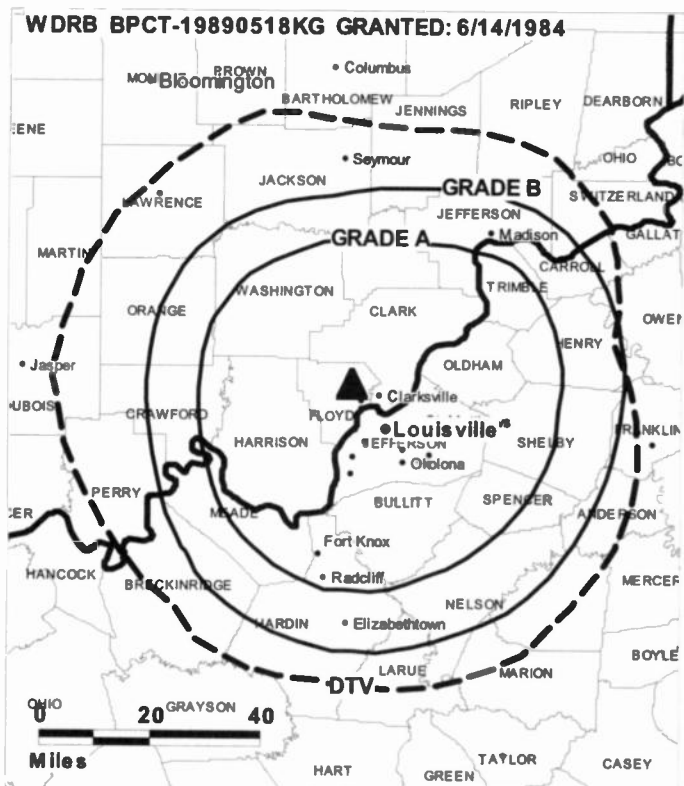
Represented (sales): TeleRep Inc.

Represented (legal): Dow, Lohnes & Albertson PLLC.

Represented (engineering): Cohen Dippell & Everist PC.

Personnel:

- Bill Lamb, Vice President & General Manager.
- Marti Hazel, General Sales Manager.
- Ken Crandall, Local Sales Manager.
- Lynn Ayes, National Sales Manager.
- Barry Fulmer, News Director.
- Gary Schroder, Chief Engineer.
- Jerry Shrouf, Finance & Administration Director.
- Harry Beam, Program Director.



Ray Foushee, Marketing & Research Director.

David Jewell, Promotion & Creative Services Director.

David Callan, Production Manager.

Mary Richbourg, Traffic Manager.

Highest 30 Sec. Rate: \$4500.

City of License: Louisville. **Station DMA:** Louisville, KY. **Rank:** 48.

Circulation © 2006 Nielsen. Coverage based on Nielsen study.

GrandTotal	Cable TV Households	Non-cable TV Households	Total TV Households
Estimated Station Totals *	493,220	259,190	752,410
Average Weekly Circulation (2006)	251,153	133,299	384,452
Average Daily Circulation (2006)			153,789
Station DMA Total	Cable TV Households	Non-cable TV Households	Total TV Households
Estimated Station Totals *	392,490	229,600	622,090
Average Weekly Circulation (2006)	227,390	130,253	357,643
Average Daily Circulation (2006)			147,325
Other DMA Total	Cable TV Households	Non-cable TV Households	Total TV Households
Estimated Station Totals *	100,730	29,590	130,320
Average Weekly Circulation (2006)	23,763	3,046	26,809
Average Daily Circulation (2006)			6,464

*Estimated station totals are sums of the Nielsen TV and Cable TV household estimates for each county in which the station registers viewing of more than 5% as per the Nielsen Survey Methods.

WDRB-DT
Ch. 49

Network Service: FOX.

Grantee: Independence Television Co., 624 Muhammed Ali Blvd., Louisville, KY 40203.

Studio: 624 W. Muhammed Ali Blvd., Louisville, KY 40203.

Mailing Address: 624 W. Muhammed Ali Blvd., Louisville, KY 40203.

Phone: 502-584-6441; 419-245-6035. **Fax:** 502-589-5559.

E-mail: blamb@fox41.com

Web Site: http://www.fox41.com

Technical Facilities: Channel No. 49 (680-686 MHz). Authorized power: 1000-kw max. visual, aural. Antenna: 1227-ft above av. terrain, 896-ft. above ground, 1857-ft. above sea level.

Latitude	38°	21'	00"
Longitude	85°	50'	57"

Requests CP for change to 1281-ft above av. terrain, 971-ft. above ground, 1932-ft. above sea level; BPCDT-20051130ACJ.

Note: Latitude and longitude coordinates shown are based on the North American Datum of 1927 (NAD 27) as currently required by the Mass Media Bureau of the FCC.

Ownership: Block Communications Inc. (Group Owner).

Began Operation: Station operating under Special Temporary Authority at 1000-kw max. visual; no on-air date

Represented (sales): TeleRep Inc.

Personnel:

Bill Lamb, Vice President & General Manager.

Marti Hazel, General Sales Manager.

Ken Crandall, Local Sales Manager.

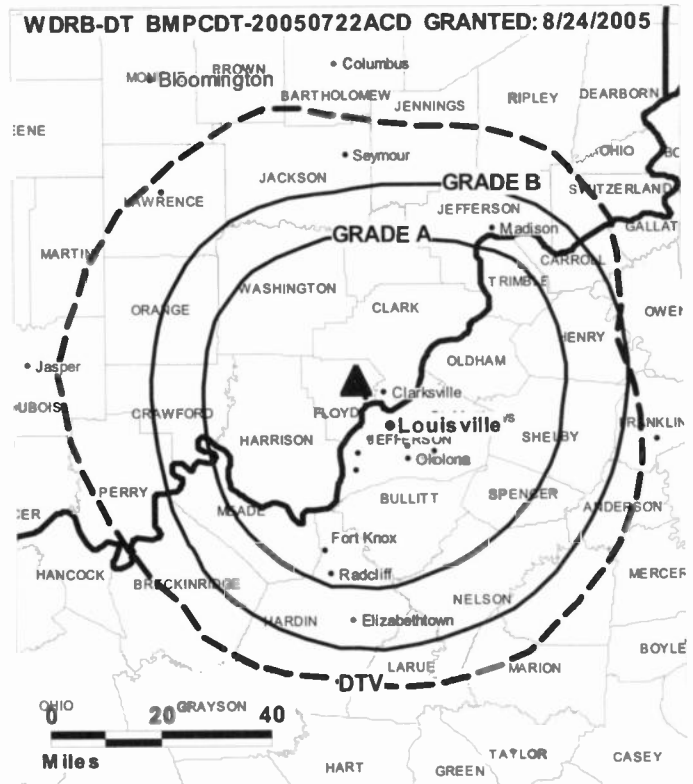
Lynn Ayes, National Sales Manager.

Barry Fulmer, News Director.

Gary Schroder, Chief Engineer.

Jerry Shrout, Finance & Administration Director.

Harry Beam, Program Director.



© 2007 Warren Communications News

Ray Foushee, Marketing & Research Director.

David Jewell, Program & Creative Services Director.

David Callan, Production Manager.

Mary Richbourg, Traffic Manager.

City of License: Louisville. **Station DMA:** Louisville, KY. **Rank:** 48.

Nielsen Data: Not available.

WHAS-DT

Ch. 55

Network Service: ABC.

Licensee: Belo TV Inc., 520 W. Chestnut St., Louisville, KY 40202.

Studio: 520 W. Chestnut St., Louisville, KY 40202.

Mailing Address: Box 1100, Louisville, KY 40201.

Phone: 502-582-7711; 502-582-7840. **Fax:** 502-582-7279.

E-mail: assign@whas-tv.com

Web Site: http://www.whas11.com

Technical Facilities: Channel No. 55 (716-722 MHz). Authorized power: 1000-kw max. visual. Antenna: 1214-ft above av. terrain, 878-ft. above ground, 1854-ft. above sea level.

Latitude	38°	21'	23"
Longitude	85°	50'	52"

Transmitter: Christian Rd., 3.6-mi. N of New Albany, IN.

Note: Latitude and longitude coordinates shown are based on the North American Datum of 1927 (NAD 27) as currently required by the Mass Media Bureau of the FCC.

Ownership: Belo Corp. (Group Owner).

Began Operation: April 20, 2002. High Definition.

Represented (sales): TeleRep Inc.

Represented (legal): Smith & Fisher.

Personnel:

Robert A. Klingie, President & General Manager.

Lori Morgan, Director, Sales.

Linda Wise, Local Sales Manager.

Doug Roberts, National Sales Manager.

Carolyn Imler, Interim News Director.

Neal Metarski, Chief Engineer.



© 2007 Warren Communications News

Joy Pritchett, Program Director.

Kirk Szesny, Marketing & Creative Services Director.

Libby Wilcoxson, Traffic Director.

City of License: Louisville. **Station DMA:** Louisville, KY. **Rank:** 48.

Nielsen Data: Not available.

WHAS-TV
Ch. 11

Network Service: ABC.

Licensee: Belo TV Inc., 400 S. Record St., Dallas, TX 75202.

Studio: 520 W. Chestnut St., Louisville, KY 40202.

Mailing Address: Box 1100, Louisville, KY 40201.

Phone: 502-582-7711; 502-582-7840. **Fax:** 502-582-7279.

E-mail: assign@whas-tv.com

Web Site: http://www.whas11.com

Technical Facilities: Channel No. 11 (198-204 MHz). Authorized power: 135-kw visual, 13.5-kw aural. Antenna: 1280-ft above av. terrain, 984-ft. above ground, 1960-ft. above sea level.

Latitude 38° 21' 23"
Longitude 85° 50' 52"

Transmitter: 5667 S. Skyline Dr., Floyds Knob, 3.6-mi. N of New Albany, IN.

Digital Facilities: Channel No. 55 (716-722 MHz). Power: 1000-kw max. visual. Antenna: 1214-ft above av. terrain, 878-ft. above ground, 1854-ft. above sea level.

Latitude 38° 21' 23"
Longitude 85° 50' 52"

FCC Digital File Number: BPCDT-990712KE. Granted: October 25, 2000.

Note: Latitude and longitude coordinates shown are based on the North American Datum of 1927 (NAD 27) as currently required by the Mass Media Bureau of the FCC.

Multichannel TV Sound: Stereo only.

Satellite Earth Station: Harris, 9-meter; Harris receivers.

News Services: UPI, AP.

Ownership: Belo Corp. (Group Owner).

Began Operation: March 27, 1950. Sale to Providence Journal Co. by Louisville Courier-Journal & Times approved by FCC July 30, 1986 (Television Digest, Vol. 26:2, 23). Sale to present owner by Providence Journal Co. approved by FCC February 28, 1997 (Vol. 36:40; 37:9).

Represented (sales): TeleRep Inc.

Represented (legal): Wiley, Rein & Fielding.

Personnel:

Robert A. Klinge, President & General Manager.

Lori Morgan, Director, Sales.

Linda Wise, Local Sales Manager.

Doug Roberts, National Sales Manager.

Carolyn Imler, Interim News Director.

Neal Metarski, Chief Engineer.

Joy Pritchett, Program Director.

Kirk Szesny, Marketing & Creative Services Director.



© 2007 Warren Communications News

Libby Wilcoxson, Traffic Director.

Highest 30 Sec. Rate: \$2500.

City of License: Louisville. **Station DMA:** Louisville, KY. **Rank:** 48.

Circulation © 2006 Nielsen. Coverage based on Nielsen study.

GrandTotal	Cable TV Households	Non-cable TV Households	Total TV Households
Estimated Station Totals *	458,140	283,850	741,990
Average Weekly Circulation (2006)	305,883	159,741	465,624
Average Daily Circulation (2006)			232,986
Station DMA Total	Cable TV Households	Non-cable TV Households	Total TV Households
Estimated Station Totals *	392,490	229,600	622,090
Average Weekly Circulation (2006)	287,841	154,518	442,359
Average Daily Circulation (2006)			225,510
Other DMA Total	Cable TV Households	Non-cable TV Households	Total TV Households
Estimated Station Totals *	65,650	54,250	119,900
Average Weekly Circulation (2006)	18,042	5,223	23,265
Average Daily Circulation (2006)			7,476

*Estimated station totals are sums of the Nielsen TV and Cable TV household estimates for each county in which the station registers viewing of more than 5% as per the Nielsen Survey Methods.

WLKY-DT

Ch. 26

Network Service: CBS.

Licensee: WLKY Hearst-Argyle Television Inc., Box 1800, Raleigh, NC 27602.

Studio: 1918 Mellwood Ave., Louisville, KY 40206.

Mailing Address: 1918 Mellwood Ave., Louisville, KY 40206.

Phone: 502-893-3671. **Fax:** 502-896-0725.

E-mail: jcarter@thelouisvillechannel.com

Web Site: http://www.thelouisvillechannel.com

Technical Facilities: Channel No. 26 (542-548 MHz). Authorized power: 600-kw max. visual. Antenna: 1260-ft above av. terrain, 925-ft. above ground.

Latitude	38°	22'	10"
Longitude	85°	50'	02"

Note: Latitude and longitude coordinates shown are based on the North American Datum of 1927 (NAD 27) as currently required by the Mass Media Bureau of the FCC.

Ownership: Hearst-Argyle Television Inc. (Group Owner).

Began Operation: Station operating; no on-air date

Represented (sales): Eagle Television Sales.

Personnel:

James Carter, President & General Manager.

Greg Baird, General Sales Manager.

Gary Jensen, Local Sales Manager.

Mike Neelly, News Director.

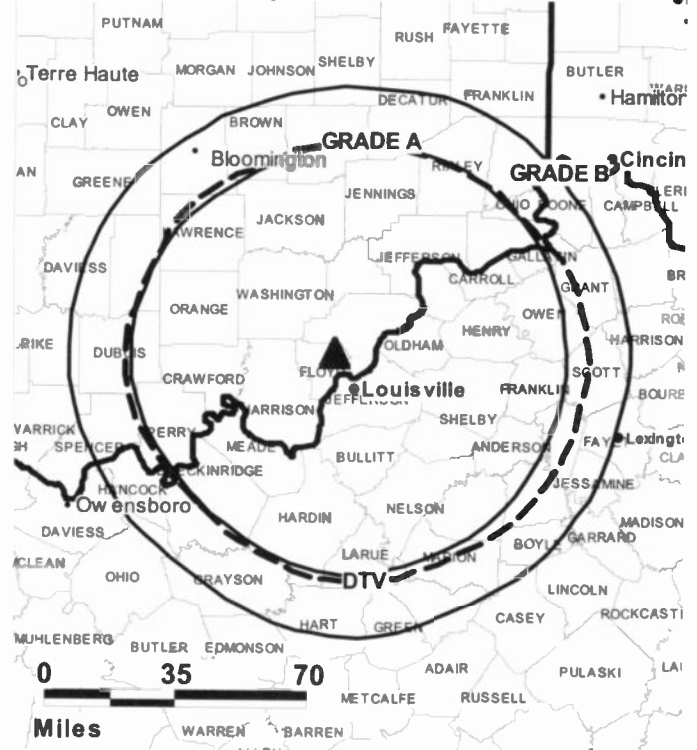
Jim Mercer, Chief Engineer.

Lesa Korn, Business Manager.

Janice Seacorn, Program Director.

Bruce Burns, Promotion Director.

WLKY-DT BPCDT-19991209ABU GRANTED: 6/21/2001



© 2007 Warren Communications News

David Levy, Production Manager.

Alice Sheffield, Traffic Manager.

City of License: Louisville. **Station DMA:** Louisville, KY. **Rank:** 48.

Nielsen Data: Not available.

WLKY-TV
Ch. 32

Network Service: CBS.

Licensee: WLKY Hearst-Argyle Television Inc., 888 7th Ave., New York, NY 10106.

Studio: 1918 Melwood Ave., Louisville, KY 40206.

Mailing Address: 1918 Melwood Ave., Louisville, KY 40206.

Phone: 502-893-3671. **Fax:** 502-896-0725.

E-mail: jcarter@thelouisvillechannel.com

Web Site: http://www.thelouisvillechannel.com

Technical Facilities: Channel No. 32 (578-584 MHz). Authorized power: 4300-kw max. & 1290-kw horizontal visual, 860-kw & 257-kw horizontal aural. Antenna: 1260-ft above av. terrain, 985-ft. above ground, 1945-ft. above sea level.

Latitude 38° 22' 10"
Longitude 85° 50' 02"

Transmitter: Rte. 1, Floyds Knob, near New Albany, IN.

Digital Facilities: Channel No. 26 (542-548 MHz). Power: 600-kw max. visual. Antenna: 1260-ft above av. terrain, 925-ft. above ground.

Latitude 38° 22' 10"
Longitude 85° 50' 02"

FCC Digital File Number: BPCDT-19991209ABU. Granted: June 21, 2001.

Note: Latitude and longitude coordinates shown are based on the North American Datum of 1927 (NAD 27) as currently required by the Mass Media Bureau of the FCC.

Multichannel TV Sound: Stereo and separate audio program.

Satellite Earth Stations: Transmitter Harris; SatCom, 7-meter C-band; Andrew, 7.3-meter C-band; Andrew, 4.5-meter C-band; Comtech, 5-meter Ku & C-band; Andrew, 5.6-meter Ku-band; Pinzone, Microdyne receivers.

SNG Mobile Dish: Andrew, 2.8-meter Ku-band.

News Services: CNN Newsource, AP.

Ownership: Hearst-Argyle Television Inc. (Group Owner).

Began Operation: September 16, 1961. Sale to present owner by Pulitzer Publishing Co. approved by FCC November 24, 1998 (Television Digest, Vol. 38:22, 48) Sale to Pulitzer Publishing Co. by Gannett Co. approved by FCC May 12, 1983 (Vol. 23:2). Merger of Combined Communications & Gannett Co. approved by FCC June 7, 1979 (Vol. 18:20, 38; 19:24). Sale to Combined Communication by Sonderling Broadcasting approved by FCC April 4, 1973 (Vol. 12:33, 41, 3:17). Transfer to Sonderling Broadcasting from George E. Egger, William S. Cutchins, Richard F. Shively, Dillman A. Rash & Archibald P. Cochran approved by FCC December 13, 1967 (Vol. 7:51).

Represented (sales): Eagle Television Sales.

Personnel:

James Carter, President & General Manager.

Greg Baird, General Sales Manager.

Gary Jensen, Local Sales Manager.

Mike Neely, News Director.

Jim Mercer, Chief Engineer.

Leisa Korn, Business Manager.

Janice Seacorn, Program Director.



© 2007 Warren Communications News

Bruce Burns, Promotion Director.

David Levy, Production Manager.

Alice Sheffield, Traffic Manager.

Rates: On request.

City of License: Louisville. **Station DMA:** Louisville, KY. **Rank:** 48.

Circulation © 2006 Nielsen. Coverage based on Nielsen study.

GrandTotal	Cable TV Households	Non-cable TV Households	Total TV Households
Estimated Station Totals *	498,840	278,890	777,730
Average Weekly Circulation (2006)	318,833	163,820	482,653
Average Daily Circulation (2006)			250,686
Station DMA Total	Cable TV Households	Non-cable TV Households	Total TV Households
Estimated Station Totals *	392,490	229,600	622,090
Average Weekly Circulation (2006)	287,212	158,292	445,504
Average Daily Circulation (2006)			238,300
Other DMA Total	Cable TV Households	Non-cable TV Households	Total TV Households
Estimated Station Totals *	106,350	49,290	155,640
Average Weekly Circulation (2006)	31,621	5,528	37,149
Average Daily Circulation (2006)			12,386

*Estimated station totals are sums of the Nielsen TV and Cable TV household estimates for each county in which the station registers viewing of more than 5% as per the Nielsen Survey Methods.

WAZE-DT

Ch. 20

Network Service: CW.

Grantee: South Central Communications Corp., Box 3848, Evansville, IN 47736.

WAZE-TV: 1277 N. St. Joseph Ave., Evansville, IN 47720.

Mailing Address: 1277 N. St. Joseph Ave., Evansville, IN 47720.

Phone: 812-425-1900. **Fax:** 812-423-3405.

E-mail: lschulze@wazetv.com

Technical Facilities: Channel No. 20 (506-512 MHz). Authorized power: 1000-kw max. visual. Antenna: 709-ft above av. terrain, 587-ft. above ground.

Latitude	37°	24'	56"
Longitude	87°	31'	30"

Requests modification of CP for change to 846-ft above av. terrain, 784-ft. above ground, 1250-ft. above sea level; lat. 37° 59' 001", long. 87° 16' 13", BMPCDT-20040329AKL.

Note: Latitude and longitude coordinates shown are based on the North American Datum of 1927 (NAD 27) as currently required by the Mass Media Bureau of the FCC.

Ownership: South Central Communications Corp. (Group Owner).

Began Operation: April 2, 2002. Station operating under Special Temporary Authority at 1.11-kw max. visual.

Represented (sales): Blair Television.

Personnel:

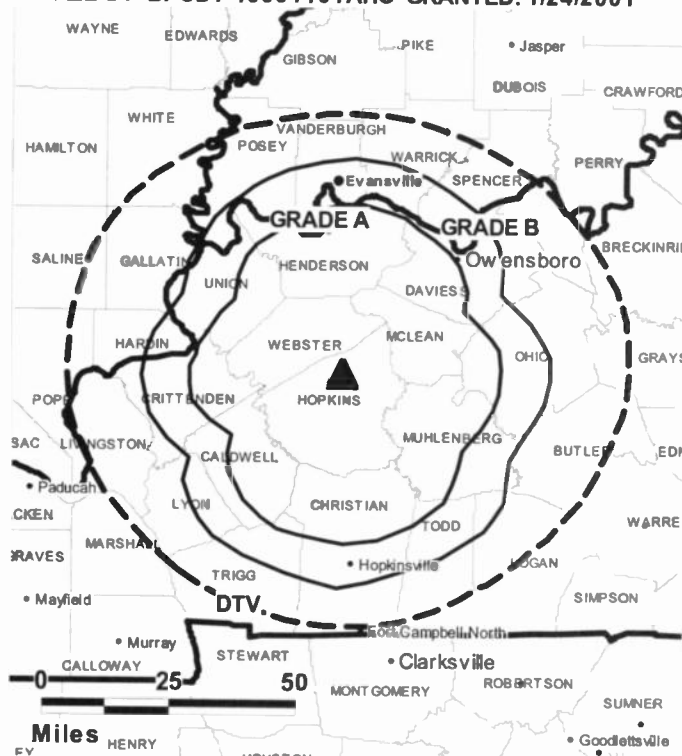
Lyle Schulze, General Manager.

Greg Pittman, General & Local Sales Manager.

Steve Chancellor, Chief Engineer.

Brian Uhde, Traffic Manager.

WAZE-DT BPCDT-19991101AHC GRANTED: 1/24/2001



© 2007 Warren Communications News

City of License: Madisonville. **Station DMA:** Evansville, IN. **Rank:** 101.

Nielsen Data: Not available.

Kentucky — Madisonville

WAZE-TV

Ch. 19

Network Service: CW.

Licensee: South Central Communications Corp., 1162 Mount Auburn Rd., Box 3848, Evansville, IN 47712.

Studio: 1277 N. St. Joseph Ave., Evansville, IN 47720.

Mailing Address: 1277 N. St. Joseph Ave., Evansville, IN 47720.

Phone: 812-425-1900. Fax: 812-423-3405.

E-mail: lshulze@wazetv.com

Technical Facilities: Channel No. 19 (500-506 MHz). Authorized power: 2690-kw max. & 953-kw horizontal visual, 114.3-kw & 95.3-kw horizontal aural. Antenna: 791-ft above av. terrain, 666-ft. above ground, 1220-ft. above sea level.

Latitude 37° 24' 46"
Longitude 87° 31' 32"

Transmitter: N side of County Rd. 260, Hopkins County, approx. 2.4-mi W of Hanson.

Digital Facilities: Channel No. 20 (506-512 MHz). Power: 1000-kw max. visual. Antenna: 709-ft above av. terrain, 587-ft. above ground.

Latitude 37° 24' 56"
Longitude 87° 31' 30"

FCC Digital File Number: BPCDT-19991101AHC. Granted: January 24, 2001.

Note: Latitude and longitude coordinates shown are based on the North American Datum of 1927 (NAD 27) as currently required by the Mass Media Bureau of the FCC.

Ownership: South Central Communications Corp. (Group Owner).

Began Operation: October 15, 1983.

Represented (sales): Blair Television.

Represented (legal): Fletcher, Heald & Hildreth PLC.

Personnel:

Lyle Schultze, General Manager.

Greg Pittman, General & Local Sales Manager.

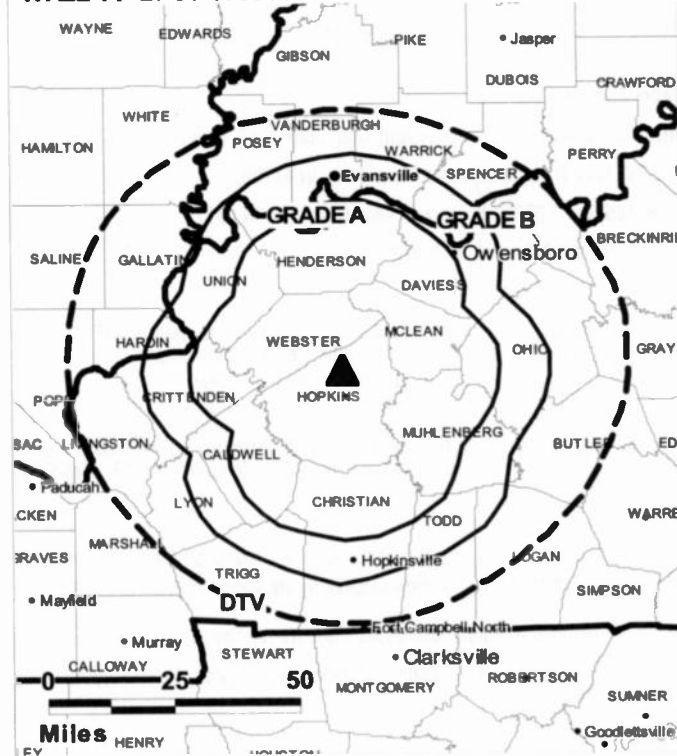
Steve Chancellor, Chief Engineer.

Brian Uhde, Traffic Manager.

Highest 30 Sec. Rate: \$525.

City of License: Madisonville. Station OMA: Evansville, IN. Rank: 101.

WAZE-TV BPCT-19881114KK GRANTED: 12/20/1988



© 2007 Warren Communications News

Circulation © 2006 Nielsen. Coverage based on Nielsen study.

Grand Total	Cable TV Households	Non-cable TV Households	Total TV Households
Estimated Station Totals *	31,950	118,460	150,410
Average Weekly Circulation (2006)	8,876	20,387	29,263
Average Daily Circulation (2006)			6,289
Station OMA Total	Cable TV Households	Non-cable TV Households	Total TV Households
Estimated Station Totals *	31,950	116,090	148,040
Average Weekly Circulation (2006)	8,876	20,164	29,040
Average Daily Circulation (2006)			6,225
Other OMA Total	Cable TV Households	Non-cable TV Households	Total TV Households
Estimated Station Totals *	0	2,370	2,370
Average Weekly Circulation (2006)	0	223	223
Average Daily Circulation (2006)			64

*Estimated station totals are sums of the Nielsen TV and Cable TV household estimates for each county in which the station registers viewing of more than 5% as per the Nielsen Survey Methods.

WUPX-DT

Ch. 21

Network Service: ION.

Grantee: Paxson Lexington License Inc., 601 Clearwater Park Rd., West Palm Beach, FL 33401-6233.

Studio: 2166 McCausey Ridge Rd., Frenchburg, KY 40322.

Mailing Address: 2166 McCausey Ridge Rd., Frenchburg, KY 40322.

Phone: 606-768-9282; 606-784-7932. **Fax:** 606-768-9278.

E-mail: mlawson@ionmedia.tv

Web Site: http://www.ionline.tv

Technical Facilities: Channel No. 21 (512-518 MHz). Authorized power: 719-kw max. visual, aural. Antenna: 1404-ft above av. terrain, 1252-ft. above ground, 2465-ft. above sea level.

Latitude	37°	54'	26"
Longitude	83°	38'	01"

Note: Latitude and longitude coordinates shown are based on the North American Datum of 1927 (NAD 27) as currently required by the Mass Media Bureau of the FCC.

Ownership: ION Media Networks Inc. (Group Owner).

Began Operation: October 25, 2002. Standard Definition.

Personnel:

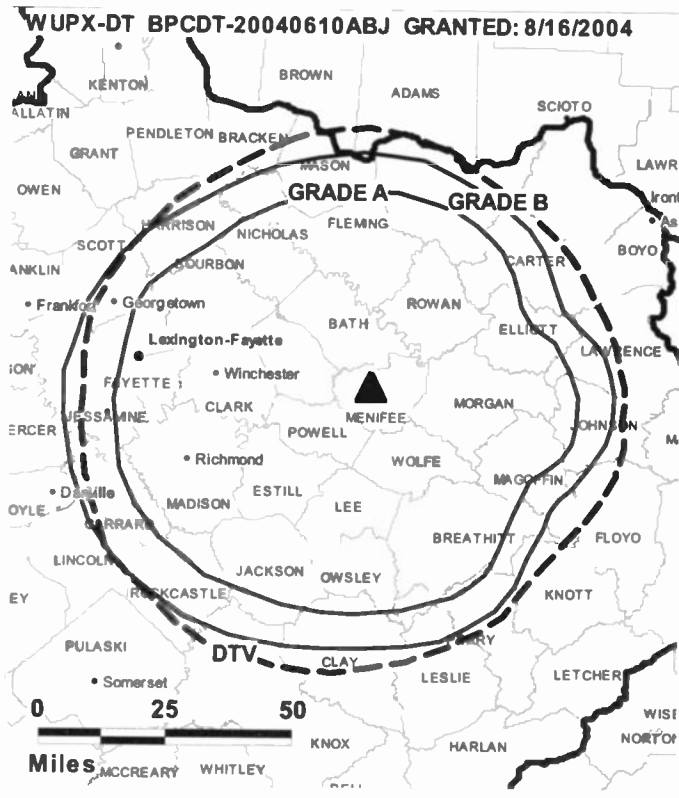
Merv Lawson, General Manager & Chief Engineer.

Bob Young, Local Sales Manager.

James Paul II, On-site Operations Director.

Lisa Stroud, Business Manager.

Tammy Mason, Traffic Manager.



City of License: Morehead. **Station DMA:** Lexington, KY. **Rank:** 63.

Nielsen Data: Not available.

Kentucky — Morehead

WUPX-TV

Ch. 67

Network Service: ION.

Licensee: Paxson Lexington License Inc., 601 Clearwater Park Rd., West Palm Beach, FL 33401-6233.

Studio: 2166 McCausey Ridge Rd., Frenchburg, KY 40322.

Mailing Address: 2166 McCausey Ridge Rd., Frenchburg, KY 40322.

Phone: 606-768-9282; 606-784-7932. Fax: 606-768-9278.

E-mail: mlawson@ionmedia.tv

Web Site: <http://www.ionline.tv>

Technical Facilities: Channel No. 67 (788-794 MHz). Authorized power: 5000-kw max. visual, aural. Antenna: 1463-ft above av. terrain, 1310-ft. above ground, 2523-ft. above sea level.

Latitude 37° 54' 26"
Longitude 83° 38' 01"

Digital Facilities: Channel No. 21 (512-518 MHz). Power: 719-kw max. visual, aural. Antenna: 1404-ft above av. terrain, 1252-ft. above ground, 2465-ft. above sea level.

Latitude 37° 54' 26"
Longitude 83° 38' 01"

FCC Digital File Number: BPCDT-19991020ACE. Granted: August 02, 2004.

Note: Latitude and longitude coordinates shown are based on the North American Datum of 1927 (NAD 27) as currently required by the Mass Media Bureau of the FCC.

Ownership: ION Media Networks Inc. (Group Owner).

Began Operation: June 1, 1998. Sale to present owner by B & C Communications LLC approved by FCC April 27, 2001. Sale to B & C Communications LLC by Garcia Communications approved by FCC December 11, 1997.

Personnel:

Merv Lawson, General Manager & Chief Engineer.

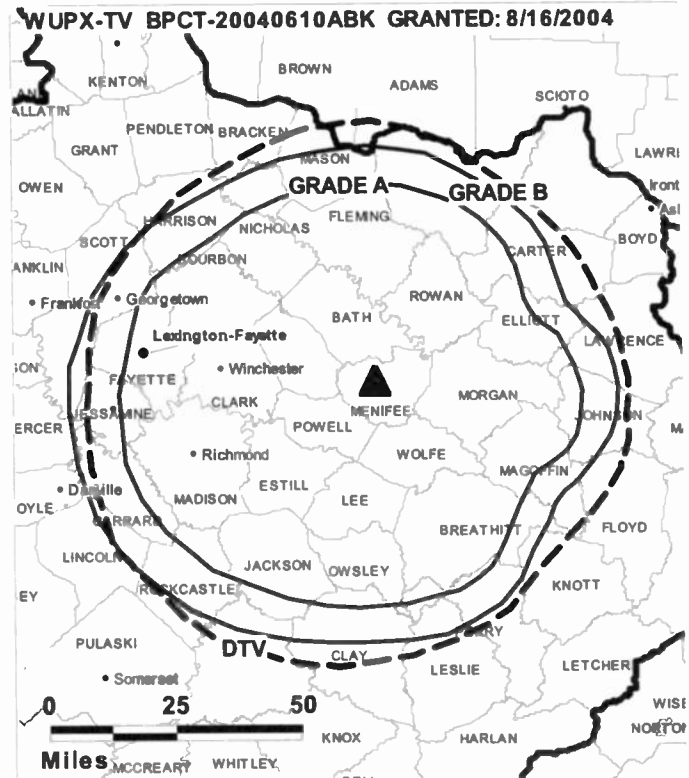
Bob Young, Local Sales Manager.

James Paul II, On-site Operations Director.

Lisa Stroud, Business Manager.

Tammy Mason, Traffic Manager.

City of License: Morehead. Station DMA: Lexington, KY. Rank: 63.



© 2007 Warren Communications News

Circulation © 2006 Nielsen. Coverage based on Nielsen study.

Grand Total	Cable TV Households	Non-cable TV Households	Total TV Households
Estimated Station Totals *	253,510	1,860	255,370
Average Weekly Circulation (2006)	23,056	106	23,162
Average Daily Circulation (2006)			4,086
Station OMA Total	Cable TV Households	Non-cable TV Households	Total TV Households
Estimated Station Totals *	248,030	1,860	249,890
Average Weekly Circulation (2006)	22,151	106	22,257
Average Daily Circulation (2006)			4,014
Other OMA Total	Cable TV Households	Non-cable TV Households	Total TV Households
Estimated Station Totals *	5,480	0	5,480
Average Weekly Circulation (2006)	905	0	905
Average Daily Circulation (2006)			72

*Estimated station totals are sums of the Nielsen TV and Cable TV household estimates for each county in which the station registers viewing of more than 5% as per the Nielsen Survey Methods.

WXIX-DT

Ch. 29

Network Service: FOX.

Licensee: WXIX License Subsidiary LLC, 201 Monroe St., RSA Tower, 20th Floor, Montgomery, AL 36104.

Studio: 19 Broadcast Plaza, 635 W. 7th St., Cincinnati, OH 45203.

Mailing Address: 19 Broadcast Plaza, 635 W. 7th St., Cleveland, OH 45203.

Phone: 513-421-1919. **Fax:** 513-566-2494.

E-mail: jlong@fox19.com

Web Site: http://www.fox19.com

Technical Facilities: Channel No. 29 (560-566 MHz). Authorized power: 227-kw max. visual. Antenna: 951-ft above av. terrain, 932-ft. above ground, 1660-ft. above sea level.

Latitude	39°	07'	19"
Longitude	84°	32'	52"

Transmitter: 2400 Lehman Rd.

Note: Latitude and longitude coordinates shown are based on the North American Datum of 1927 (NAD 27) as currently required by the Mass Media Bureau of the FCC.

Ownership: Raycom Media Inc. (Group Owner).

Began Operation: July 1, 2000.

Represented (sales): TeleRep Inc.

Represented (legal): Covington & Burling.

Personnel:

John Long, General Manager.

Tom Gardner, General Sales Manager.

Ron Stricker, Local Sales Manager.

Alison Frommeyer, National Sales Manager.

Pat Casey, News Director.

Paul Smith, Chief Engineer.

Robert Vaughan, Affiliate Controller.



© 2007 Warren Communications News

Rick Oliver, Program Director.

Tony Phillips, Creative Services Director.

Lisa Robbins, Traffic Manager.

Rates: On request.

City of License: Newport. **Station OMA:** Cincinnati, OH. **Rank:** 33.

Nielsen Data: Not available.

WXIX-TV
Ch. 19

Network Service: FOX.

Licensee: WXIX License Subsidiary LLC, 201 Monroe St., RSA Tower, 20th Floor, Montgomery, AL 36104.

Studio: 19 Broadcast Plaza, 635 W. 7th St., Cincinnati, OH 45203.

Mailing Address: 19 Broadcast Plaza, 635 W. 7th St., Cincinnati, OH 45203.

Phone: 513-421-1919. **Fax:** 513-566-2494.

E-mail: jlong@fox19.com

Web Site: http://www.fox19.com

Technical Facilities: Channel No. 19 (500-506 MHz). Authorized power: 4495-kw max. visual, 449.5-kw aural. Antenna: 1005-ft above av. terrain, 985-ft. above ground, 1713-ft. above sea level.

Latitude 39° 07' 19"
Longitude 84° 32' 52"

Transmitter: 2400 Lehman Rd.

Digital Facilities: Channel No. 29 (560-566 MHz). Power: 227-kw max. visual. Antenna: 951-ft above av. terrain, 932-ft. above ground, 1660-ft. above sea level.

Latitude 39° 07' 19"
Longitude 84° 32' 52"

FCC Digital File Number: B MPCDT-990527KJ. Granted: June 25, 1999.

Note: Latitude and longitude coordinates shown are based on the North American Datum of 1927 (NAD 27) as currently required by the Mass Media Bureau of the FCC.

Multichannel TV Sound: Stereo only.

Satellite Earth Stations: Transmitter Harris; Harris, 6.2-meter C-band; RCA, 3.7-meter Ku-band; Trump, 4.8-meter KC-band; Sony, M/A-Corn, Harris receivers.

News Service: AP.

Ownership: Raycom Media Inc. (Group Owner).

Began Operation: August 1, 1968. Sale to Metromedia by U.S. Communications Corp. approved by FCC August 9, 1972 (Television Digest, Vol. 12:33). Sale to Malrite Communications Group Inc. by Metromedia approved by FCC November 8, 1983 (Vol. 22:35). Sale to present owner by Malrite Communications Group Inc. approved by FCC August 13, 1998 (Vol. 38:15).

Represented (sales): TeleRep Inc.

Represented (legal): Covington & Burling.

Personnel:

John Long, General Manager.

Tom Gardner, General Sales Manager.

Ron Stricker, Local Sales Manager.

Allison Frommeyer, National Sales Manager.

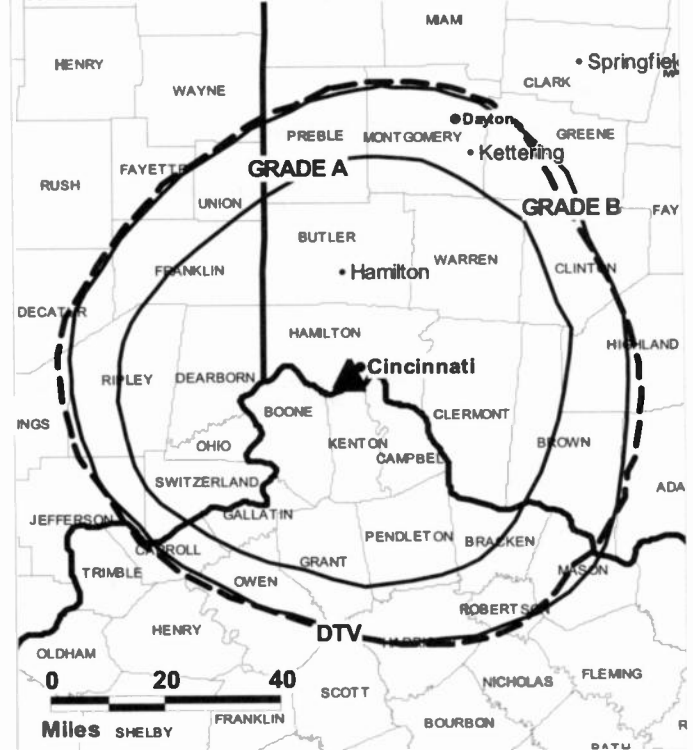
Pat Casey, News Director.

Paul Smith, Chief Engineer.

Robert Vaughan, Affiliate Controller.

Rick Oliver, Program Director.

WXIX-TV BPCT-19960712KF GRANTED: 6/29/1998



© 2007 Warren Communications News

Tony Phillips, Creative Services Director.

Lisa Robbins, Traffic Manager.

Rates: On request.

City of License: Newport. **Station DMA:** Cincinnati, OH. **Rank:** 33.

Circulation © 2006 Nielsen. Coverage based on Nielsen study.

GrandTotal	Cable TV Households	Non-cable TV Households	Total TV Households
Estimated Station Totals *	851,350	338,490	1,189,840
Average Weekly Circulation (2006)	348,037	195,887	543,924
Average Daily Circulation (2006)			219,389
Station DMA Total	Cable TV Households	Non-cable TV Households	Total TV Households
Estimated Station Totals *	549,530	303,160	852,690
Average Weekly Circulation (2006)	315,439	192,536	507,975
Average Daily Circulation (2006)			211,403
Other DMA Total	Cable TV Households	Non-cable TV Households	Total TV Households
Estimated Station Totals *	301,820	35,330	337,150
Average Weekly Circulation (2006)	32,598	3,351	35,949
Average Daily Circulation (2006)			7,986

*Estimated station totals are sums of the Nielsen TV and Cable TV household estimates for each county in which the station registers viewing of more than 5% as per the Nielsen Survey Methods.

WDKA
Ch. 49

Network Service: MNT.

Licensee: WDKA Acquisition Corp., 200 College Place, Suite 118, Norfolk, VA 23510.

Studio: 806 Enterprise St., Cape Girardeau, MO 63701.

Mailing Address: 806 Enterprise St., Cape Girardeau, MO 63701.

Phone: 573-334-1223. **Fax:** 573-334-1208.

E-mail: rblankenship@kbsi.sbgnet.com

Web Site: http://www.wdka49.com

Technical Facilities: Channel No. 49 (680-686 MHz). Authorized power: 2458-kw max. visual. Antenna: 1073-ft above av. terrain, 925-ft. above ground, 1493-ft. above sea level.

Latitude 37° 23' 42"
Longitude 88° 56' 23"

Transmitter: Oak Grove Rd.

Digital Facilities: Channel No. 50 (686-692 MHz). Power: 1000-kw max. visual. Antenna: 1063-ft above av. terrain, 925-ft. above ground.

Latitude 37° 23' 42"
Longitude 88° 56' 23"

FCC Digital File Number: BPCDT-19991029ACT. Granted: November 06, 2000.

Note: Latitude and longitude coordinates shown are based on the North American Datum of 1927 (NAD 27) as currently required by the Mass Media Bureau of the FCC.

LMA: Local marketing agreement with KBSI (F), Cape Girardeau, MO.

Ownership: Paul Lucci (Group Owner).

Began Operation: June 5, 1997.

Represented (sales): Millennium Sales & Marketing.

Represented (legal): Fletcher, Heald & Hildreth PLC.

Personnel:

Russell D. Rose, General Manager.

Jennifer Chronister, General Sales Manager.

Wanda Evans, Local Sales Manager.

Jean Graham, National Sales Manager.

Roy Blankenship, Chief Engineer.

Rhonda Margaux, Business Manager.

Allan Muster, Program Director.

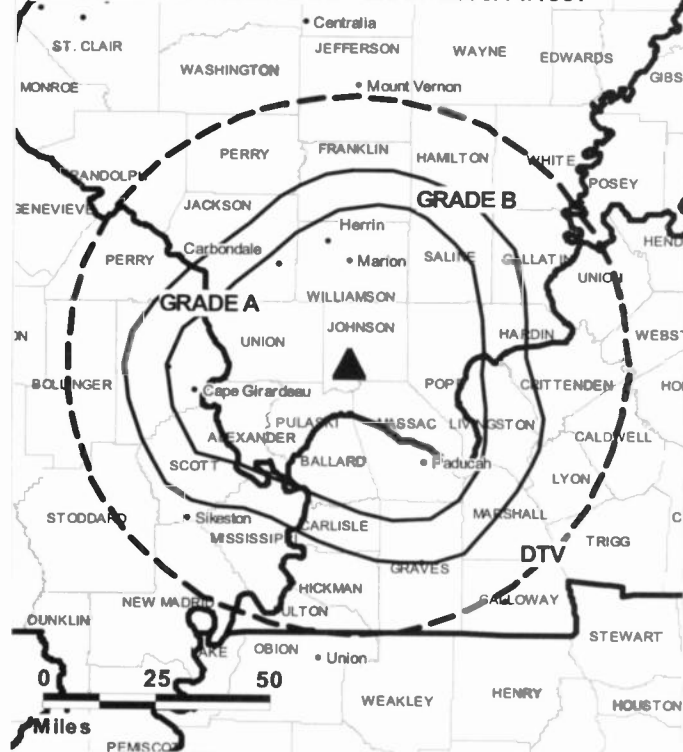
Chuck Moffet, Promotions Director.

Rob Chronister, Production Director.

John Schreiner, Traffic Manager.

Rates: On request.

•WDKA BMPCT-19960624KP GRANTED: 3/14/1997



© 2007 Warren Communications News

City of License: Paducah.

Station DMA: Paducah, KY-Cape Girardeau-Harrisburg, MO-Mount Vernon, IL.

Rank: 80.

Circulation © 2006 Nielsen. Coverage based on Nielsen study.

GrandTotal	Cable TV Households	Non-cable TV Households	Total TV Households
Estimated Station Totals *	148,490	168,700	317,190
Average Weekly Circulation (2006)	39,553	35,068	74,621
Average Daily Circulation (2006)			22,125
Station DMA Total	Cable TV Households	Non-cable TV Households	Total TV Households
Estimated Station Totals *	148,490	165,340	313,830
Average Weekly Circulation (2006)	39,553	34,735	74,288
Average Daily Circulation (2006)			22,105
Other DMA Total	Cable TV Households	Non-cable TV Households	Total TV Households
Estimated Station Totals *	0	3,360	3,360
Average Weekly Circulation (2006)	0	333	333
Average Daily Circulation (2006)			20

*Estimated station totals are sums of the Nielsen TV and Cable TV household estimates for each county in which the station registers viewing of more than 5% as per the Nielsen Survey Methods.

WDKA-DT
Ch. 50

Network Service: MNT.

Licensee: WDKA Acquisition Corp., No. 118, 200 College Place, Norfolk, VA 23510.

Studio: 806 Enterprise St., Cape Girardeau, MO 63701.

Mailing Address: 806 Enterprise St., Cape Girardeau, MO 63701.

Phone: 573-334-1223; 757-624-9742. **Fax:** 573-334-1208.

E-mail: rblankenship@kbsi.sbgnet.com

Web Site: http://www.wdka49.com

Technical Facilities: Channel No. 50 (686-692 MHz). Authorized power: 1000-kw max. visual. Antenna: 1063-ft above av. terrain, 925-ft. above ground.

Latitude	37°	23'	42"
Longitude	88°	56'	23"

Requests modification of CP for change to 195-kw max. visual, 1073-ft above av. terrain, 925-ft. above ground, 1491-ft. above sea level; BMPCDT-20060630ACJ.

Note: Latitude and longitude coordinates shown are based on the North American Datum of 1927 (NAD 27) as currently required by the Mass Media Bureau of the FCC.

Ownership: Paul Lucci (Group Owner).

Began Operation: Station operating; no on-air date.

Represented (sales): Millennium Sales & Marketing.

Personnel:

Russell D. Rose, General Manager.

Jennifer Chronister, General Sales Manager.

Wanda Evans, Local Sales Manager.

Jean Graham, National Sales Manager.

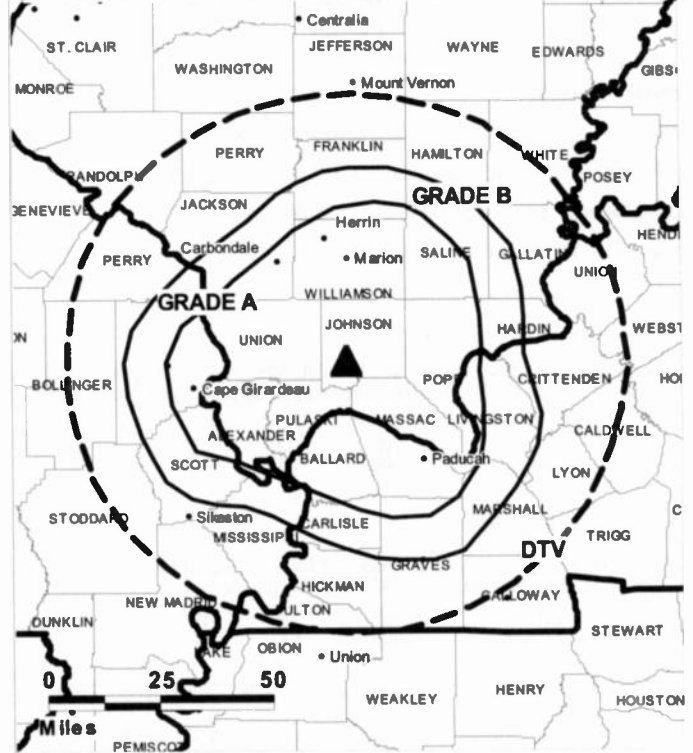
Roy Blankenship, Chief Engineer.

Rhonda Margaux, Business Manager.

Allan Muster, Program Director.

Chuck Moffet, Promotions Director.

•WDKA-DT BPCDT-19991029ACT GRANTED: 11/6/2000



© 2007 Warren Communications News

Rob Chronister, Production Director.

John Schreiner, Traffic Manager.

City of License: Paducah.

Station DMA: Paducah, KY-Cape Girardeau-Harrisburg, MO-Mount Vernon, IL.

Rank: 80.

Nielsen Data: Not available.

WPSD-DT

Ch. 32

Network Service: NBC.

Licensee: WPSD-TV LLC, 201 S. 4th St., Box 1680, Paducah, KY 42002.

Studio: 100 Television Lane, Paducah, KY 42003.

Mailing Address: Box 1197, Paducah, KY 42002-1197.

Phone: 270-415-1900; 800-497-7388. **Fax:** 270-715-1995.

E-mail: bevans@wpsdtv.com

Web Site: http://www.wpsdtv.com

Technical Facilities: Channel No. 32 (578-584 MHz). Authorized power: 906-kw max. visual. Antenna: 1614-ft above av. terrain, 1608-ft. above ground, 1968-ft. above sea level.

Latitude	37°	11'	31"
Longitude	88°	58'	53"

Transmitter: 413 Ogden Colvin Circle (Monkey's Eyebrow).

Note: Latitude and longitude coordinates shown are based on the North American Datum of 1927 (NAD 27) as currently required by the Mass Media Bureau of the FCC.

News Services: NBC News Channel, CNN Newsource, AP.

Ownership: Paxton Media Group Inc. (Group Owner).

Began Operation: February 21, 2002.

Represented (sales): Blair Television.

Represented (legal): Covington & Burling.

Represented (engineering): Denny & Associates PC.

Personnel:

Richard Paxton, President & General Manager.

Bill Evans, Vice President, News & Operations.

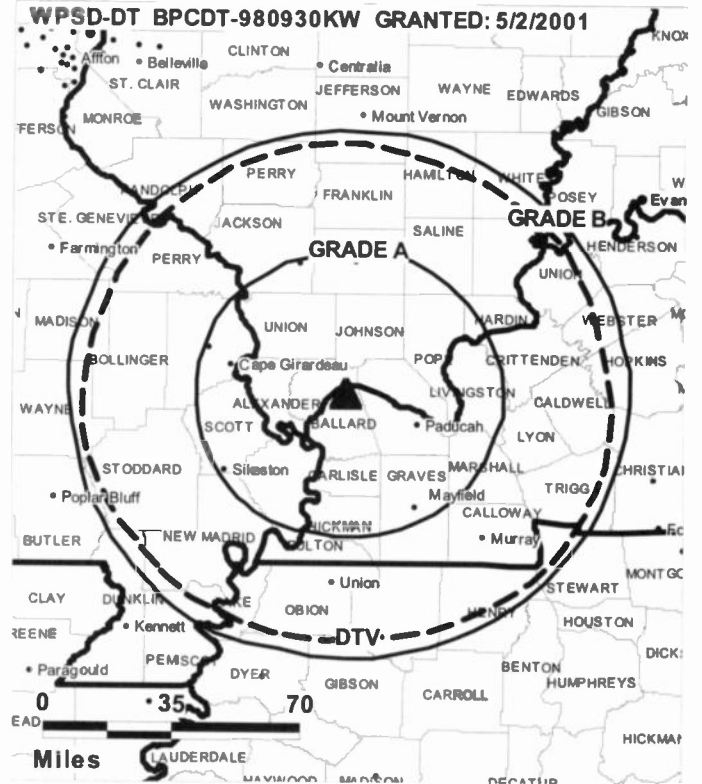
Oavid Jernigan, Vice President, Sales & Programming.

Bob Crosno, Local Sales Manager.

Grif Potter, News Director.

Joey Gill, Chief Engineer.

Jeannie Lee, Business Manager.



© 2007 Warren Communications News

Cathy Crecelius, Promotion & Public Affairs Manager.

Dave Rowton, Production Manager.

Edda Smith, Traffic Manager.

City of License: Paducah.

Station DMA: Paducah, KY-Cape Girardeau-Harrisburg, MO-Mount Vernon, IL.

Rank: 80.

Nielsen Data: Not available.

WPSD-TV
Ch. 6

Network Service: NBC.

Licensee: WPSD-TV LLC, 201 S. 4th St., Box 1680, Paducah, KY 42002.

Studio: 100 Television Lane, Paducah, KY 42003.

Mailing Address: Box 1197, Paducah, KY 42002-1197.

Phone: 270-415-1900; 800-497-7388. **Fax:** 270-415-1995.

E-mail: bevans@wpsdtv.com

Web Site: http://www.wpsdtv.com

Technical Facilities: Channel No. 6 (82-88 MHz). Authorized power: 100-kw visual, 13.8-kw aural. Antenna: 1585-ft above av. terrain, 1623-ft. above ground, 2000-ft. above sea level.

Latitude 37° 11' 31"
Longitude 88° 58' 53"

Transmitter: 4113 Ogden Colvin Circle (Monkey's Eyebrow).

Digital Facilities: Channel No. 32 (578-584 MHz). Power: 906-kw max. visual. Antenna: 1614-ft above av. terrain, 1608-ft. above ground, 1968-ft. above sea level.

Latitude 37° 11' 31"
Longitude 88° 58' 53"

FCC Digital File Number: BPCDT-980930KW. Granted: May 02, 2001.

Note: Latitude and longitude coordinates shown are based on the North American Datum of 1927 (NAD 27) as currently required by the Mass Media Bureau of the FCC.

Multichannel TV Sound: Stereo only.

Satellite Earth Stations: Transmitter Harris; ADM, 6-meter; Harris, 3-meter; Harris, 6-meter; Harris receivers.

News Services: NBC News Channel, CNN Newsource, AP.

Ownership: Paxton Media Group Inc. (Group Owner).

Began Operation: May 28, 1957.

Represented (sales): Blair Television.

Represented (legal): Covington & Burling.

Represented (engineering): Denny & Associates PC.

Personnel:

Richard Paxton, President & General Manager.

Bill Evans, Vice President, News & Operations.

David Jernigan, Vice President, Sales & Programming.

Bob Crosno, Local Sales Manager.

Grif Potter, News Director.

Joey Gill, Chief Engineer.

Jeannie Lee, Business Manager.

Cathy Crecellus, Promotion & Public Affairs Manager.

Dave Rowton, Production Manager.

Edda Smith, Traffic Manager.



© 2007 Warren Communications News

Rates: On request.

City of License: Paducah.

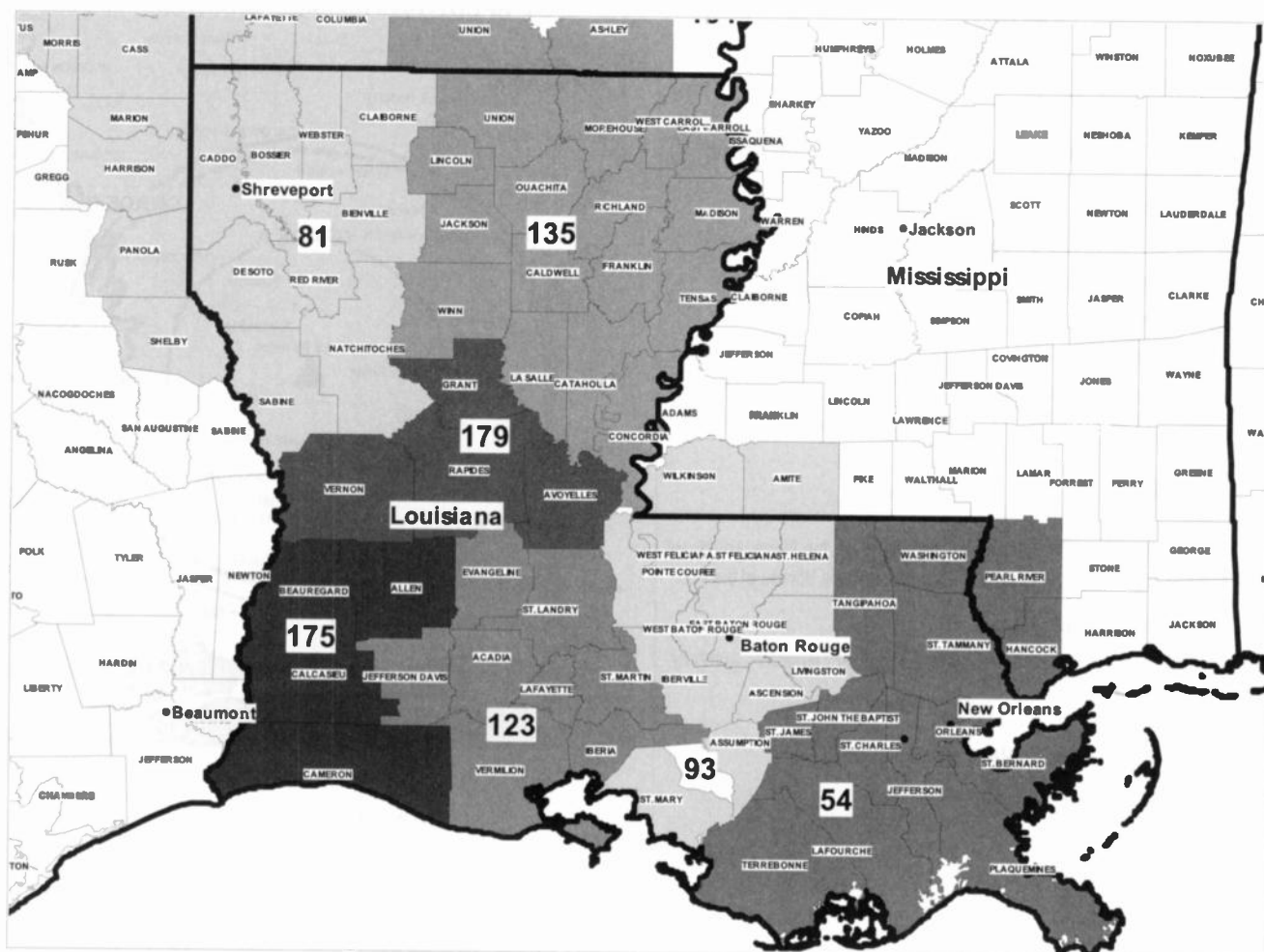
Station DMA: Paducah, KY-Cape Girardeau-Harrisburg, MO-Mount Vernon, IL.

Rank: 80.

Circulation © 2006 Nielsen. Coverage based on Nielsen study.

Grand Total	Cable TV Households	Non-cable TV Households	Total TV Households
Estimated Station Totals *	249,460	196,220	445,680
Average Weekly Circulation (2006)	124,642	98,373	223,015
Average Daily Circulation (2006)			125,007
Station DMA Total	Cable TV Households	Non-cable TV Households	Total TV Households
Estimated Station Totals *	181,450	170,690	352,140
Average Weekly Circulation (2006)	109,417	96,280	205,697
Average Daily Circulation (2006)			120,353
Other DMA Total	Cable TV Households	Non-cable TV Households	Total TV Households
Estimated Station Totals *	68,010	25,530	93,540
Average Weekly Circulation (2006)	15,225	2,093	17,318
Average Daily Circulation (2006)			4,654

*Estimated station totals are sums of the Nielsen TV and Cable TV household estimates for each county in which the station registers viewing of more than 5% as per the Nielsen Survey Methods.



© 2007 Warren Communications News

MARKET	NIELSEN DMA TV HOUSEHOLDS	RANK	MARKET AREA COMMERCIAL STATIONS
New Orleans, LA	566,960	54	WDSU (6); WGNO (26); WGNO-DT (15); WHNO (20); WHND-DT (21); WNOL-DT (40); WNOL-TV (38); WPXL (49); WPXL-DT (50); WUPL (54); WUPL-DT (24); WVUE (8); WVUE-DT (29); WWL-DT (38); WWL-TV (4)
Shreveport, LA	381,200	81	KMSS-DT (34); KMSS-TV (33); KPXJ-DT (21); KSHV (45); KSHV-DT (44); KSLA-DT (17); KSLA-TV (12); KTAL-DT (15); KTAL-TV (6); KTBS-DT (28); KTBS-TV (3)
Baton Rouge, LA	322,540	93	WAFB (9); WAFB-DT (46); WBRZ-DT (13); WBRZ-TV (2); WGMB (44); WGMB-DT (45); WVLA (33); WVLA-DT (34)
Lafayette, LA	225,650	123	KADN (15); KADN-DT (16); KATC (3); KATC-DT (28); KLFY-DT (56); KLFY-TV (10)
Monroe, LA-El Dorado, AR	178,200	135	KAQY (11); KAQY-DT (57); KARD (14); KARD-DT (36); KEJB (43); KMCT-DT (38); KMCT-TV (39); KNOE-DT (7); KNOE-TV (8); KTVE (10); KTVE-DT (27)
Lake Charles, LA	94,840	175	KPLC (7); KPLC-DT (8); KVHP (29); KVHP-DT (30)
Alexandria, LA	89,600	179	KALB-DT (35); KALB-TV (5); KBCA (41); KLAX-DT (32); KLAX-TV (31); WNTZ (48); WNTZ-DT (49)

Louisiana *Digital* Station Totals as of October 1, 2006

	VHF	UHF	TOTAL
Commercial Television	3	24	27
Educational Television	1	6	7
	4	30	34

Louisiana Analog Station Totals as of October 1, 2006

	VHF	UHF	TOTAL
Commercial Television	13	15	28
Educational Television	2	6	8
	15	21	36

KALB-DT
Ch. 35

Network Service: NBC.

Grantee: Media General Communications, Inc., 333 E. Franklin St., Richmond, VA 23219.

Studio: 605 Washington St., Alexandria, LA 71301.

Mailing Address: Box 951, Alexandria, LA 71309.

Phone: 318-445-2456. **Fax:** 318-442-7427.

E-mail: listens@kalb.com

Web Site: http://www.kalb.com

Technical Facilities: Channel No. 35 (596-602 MHz). Authorized power: 1000-kw max. visual, aural. Antenna: 1499-ft above av. terrain, 1450-ft. above ground, 1614-ft. above sea level.

Latitude	31°	002'	15"
Longitude	92°	29'	45"

Note: Latitude and longitude coordinates shown are based on the North American Datum of 1927 (NAD 27) as currently required by the Mass Media Bureau of the FCC.

Ownership: Media General Inc. (Group Owner).

Began Operation: May 1, 2002. Station operating under Special Temporary Authority at 37-kw max. visual.

Personnel:

Lesley E. Golmon, President & General Manager.

Gary Coullard, Engineering Director & Operations Manager.

Thomas Pears III, General Sales Manager.

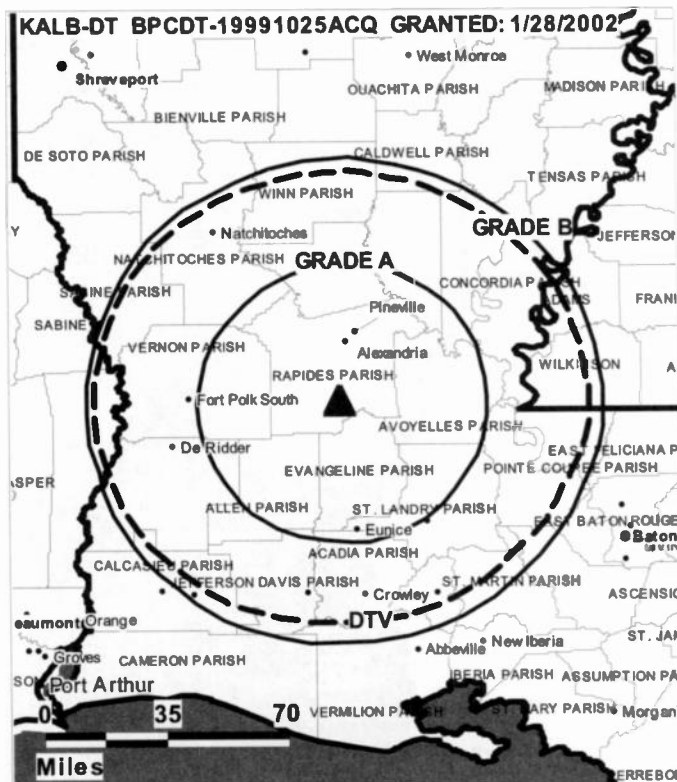
David Lacombe, Local Sales Manager.

Michele Godard, News Director.

Brenda Kaiser, Business Manager.

Shannon Tassin, Programming Director.

Keith Hott, Marketing Director.



© 2007 Warren Communications News

Phillip Taylor, Productions Director.

Mitch Peterson, Traffic Manager.

City of License: Alexandria. **Station OMA:** Alexandria, LA. **Rank:** 179.

Nielsen Oata: Not available.

KALB-TV
Ch. 5

Network Service: NBC.

Licensee: Media General Communications, Inc., 333 E. Franklin St., Richmond, VA 23219.

Studio: 605 Washington St., Alexandria, LA 71301.

Mailing Address: Box 951, Alexandria, LA 71309.

Phone: 318-445-2456. **Fax:** 318-442-7427.

E-mail: listens@kalb.com

Web Site: http://www.kalb.com

Technical Facilities: Channel No. 5 (76-82 MHz). Authorized power: 100-kw visual, 22-kw aural. Antenna: 1590-ft above av. terrain, 1586-ft. above ground, 1749-ft. above sea level.

Latitude 31° 02' 15"
Longitude 92° 29' 45"

Transmitter: Forest Hill, LA.

Digital Facilities: Channel No. 35 (596-602 MHz). Power: 1000-kw max. visual, aural. Antenna: 1499-ft above av. terrain, 1450-ft. above ground, 1614-ft. above sea level.

Latitude 31° 00' 15"
Longitude 92° 29' 45"

Note: Latitude and longitude coordinates shown are based on the North American Datum of 1927 (NAD 27) as currently required by the Mass Media Bureau of the FCC.

Multichannel TV Sound: Stereo only.

Satellite Earth Stations: Transmitter Harris; Harris, 8-meter Ku-band; Comtech, 4.2-meter C-band; Harris receivers.

News Services: AP, NBC News Channel, CNN Newsource.

Ownership: Media General Inc. (Group Owner).

Began Operation: September 29, 1954.

Represented (sales): Blair Television.

Represented (legal): Dow, Lohnes & Albertson PLLC.

Personnel:

Lesley E. Golmon, President & General Manager.

Gary Coullard, Engineering Director & Operations Manager.

Thomas Pears III, General Sales Manager.

David Lacombe, Local Sales Manager.

Michele Godard, News Director.

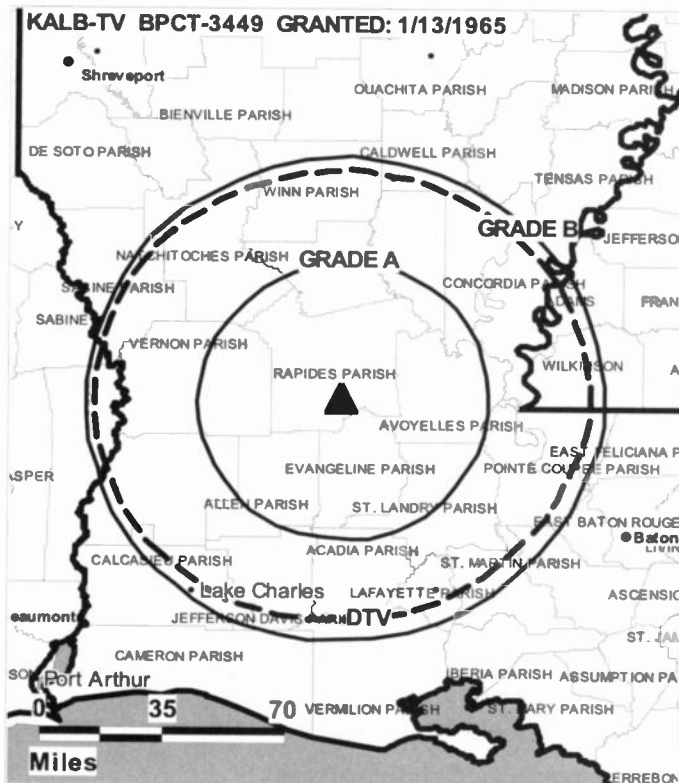
Brenda Kaiser, Business Manager.

Shannon Tassin, Programming Director.

Keith Holt, Marketing Director.

Phillip Taylor, Production Manager.

Mitch Peterson, Traffic Manager.



© 2007 Warren Communications News

Highest 30 Sec. Rate: \$1200.

City of License: Alexandria. **Station DMA:** Alexandria, LA. **Rank:** 179.

Circulation © 2006 Nielsen. Coverage based on Nielsen study.

GrandTotal	Cable TV Households	Non-cable TV Households	Total TV Households
Estimated Station Totals *	123,940	102,120	226,060
Average Weekly Circulation (2006)	75,903	24,247	100,150
Average Daily Circulation (2006)			57,622
Station DMA Total	Cable TV Households	Non-cable TV Households	Total TV Households
Estimated Station Totals *	58,480	29,440	87,920
Average Weekly Circulation (2006)	46,092	14,644	60,736
Average Daily Circulation (2006)			40,258
Other DMA Total	Cable TV Households	Non-cable TV Households	Total TV Households
Estimated Station Totals *	65,460	72,680	138,140
Average Weekly Circulation (2006)	29,811	9,603	39,414
Average Daily Circulation (2006)			17,364

*Estimated station totals are sums of the Nielsen TV and Cable TV household estimates for each county in which the station registers viewing of more than 5% as per the Nielsen Survey Methods.

KBCA
Ch. 41

Network Service: CW.

Licensee: Wildermess Communications LLC, 3501 N.W. Evangeline Thruway, Carencro, LA 70520.

Studio: 3502 N.W. Evangeline Thwy., Caencro, LA 70520.

Mailing Address: 1107 Marie Antoinette, Lafayette, LA 70506.

Phone: 337-896-1600. **Fax:** 337-896-2695.

Technical Facilities: Channel No. 41 (632-638 MHz). Authorized power: 5000-kw max. visual, aural. Antenna: 993-ft above av. terrain, 975-ft. above ground, 1117-ft. above sea level.

Latitude 30° 54' 17"
Longitude 92° 37' 28"

Note: Latitude and longitude coordinates shown are based on the North American Datum of 1927 (NAD 27) as currently required by the Mass Media Bureau of the FCC.

Ownership: Wildermess Communications LLC.

Began Operation: June 1, 2005. Transfer of Chatelain family interests to Gulf Management LLC pending. Sale to present owner by Dimension Broadcasting Co. LLC approved by FCC December 8, 2005.

Represented (legal): Fletcher, Heald & Hildreth PLC.

Represented (engineering): Cavell, Mertz & Davis Inc.

Personnel:

Eddie Blanchard, General Manager.

Al Smiley, General & Local Sales Manager.

Sharon Carter, National Sales Manager.

Connie Hanks, Program, Traffic & Finance Manager.

Noah Authement, Promotion & Publicity Manager.

City of License: Alexandria. **Station DMA:** Alexandria, LA. **Rank:** 179.

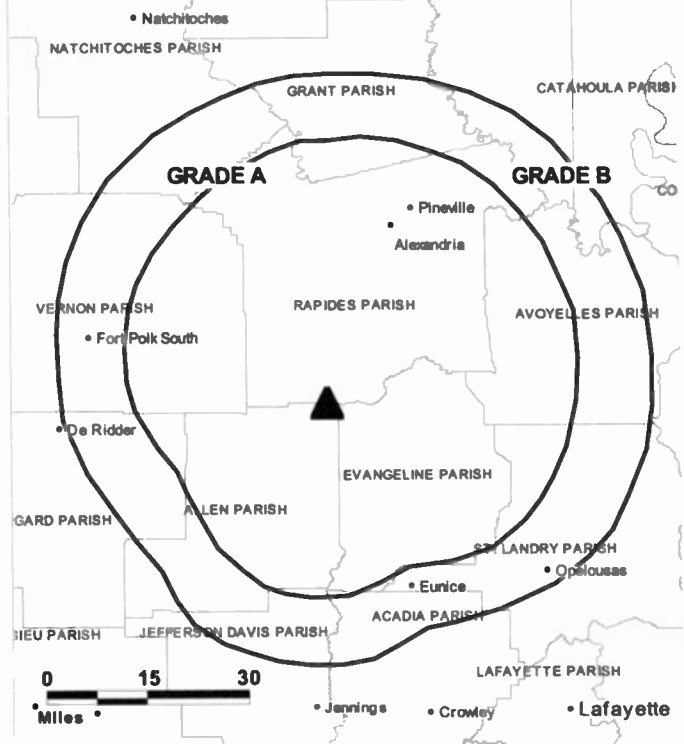
The industry bible...

Consumer Electronics Daily

Warren Communications News

Free 30-day trial call 800-771-9202 or visit www.warren-news.com

KBCA BPCT-20050504ABP GRANTED: 7/22/2005



© 2007 Warren Communications News

Circulation © 2006 Nielsen. Coverage based on Nielsen study.

Grand Total	Cable TV Households	Non-cable TV Households	Total TV Households
Estimated Station Totals *	61,190	16,280	77,470
Average Weekly Circulation (2006)	11,406	1,827	13,233
Average Daily Circulation (2006)			3,965
Station DMA Total	Cable TV Households	Non-cable TV Households	Total TV Households
Estimated Station Totals *	58,480	11,330	69,810
Average Weekly Circulation (2006)	11,056	1,575	12,631
Average Daily Circulation (2006)			3,763
Other DMA Total	Cable TV Households	Non-cable TV Households	Total TV Households
Estimated Station Totals *	2,710	4,950	7,660
Average Weekly Circulation (2006)	350	252	602
Average Daily Circulation (2006)			202

*Estimated station totals are sums of the Nielsen TV and Cable TV household estimates for each county in which the station registers viewing of more than 5% as per the Nielsen Survey Methods.

KLAX-DT
Ch. 32

Network Service: ABC.

Grantee: Pollack/Belz Communication Co., 5118 Park Ave., No. 249, Memphis, TN 38117.

Studio: 1811 England Dr., Alexandria, LA 71303.

Mailing Address: PO Box 8818, Alexandria, LA 71306.

Phone: 318-473-0031. **Fax:** 318-442-4646.

E-mail: program@klax-tv.com

Web Site: http://www.klax-tv.com

Technical Facilities: Channel No. 32 (578-584 MHz). Authorized power: 3.1-kw max. visual, aural. Antenna: 1037-ft above av. terrain, 971-ft. above ground, 1197-ft. above sea level.

Latitude	31°	33'	54"
Longitude	92°	33'	00"

Note: Latitude and longitude coordinates shown are based on the North American Datum of 1927 (NAD 27) as currently required by the Mass Media Bureau of the FCC.

Ownership: Pollack/Belz Broadcasting Co. LLC (Group Owner).

Began Operation: Station operating under Special Temporary Authority at 2.6-kw max. visual; no on-air date

Represented (sales): Blair Television.

Personnel:

Ken Nolan, General Manager.

Carol Ulmer, Local Sales Manager.

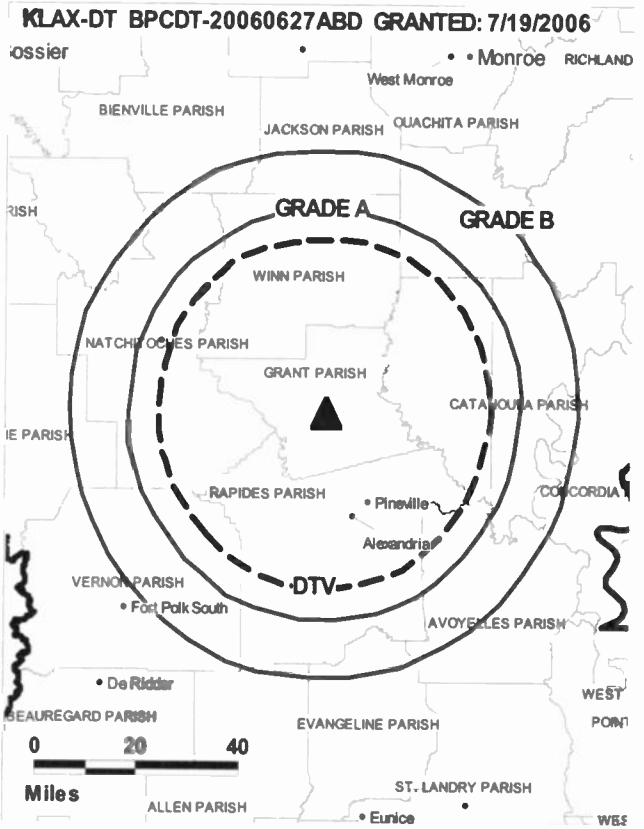
Robert Clark, National Sales Manager.

Wes Fussell, Chief Engineer.

David Carlson, Business Manager.

Vernila Brooks, Program Director.

Frances Yeager, Promotion Director.



© 2007 Warren Communications News

Jackie Sanders, Production Manager.

Sharon Smith, Traffic Manager.

City of License: Alexandria. **Station DMA:** Alexandria, LA. **Rank:** 179.

Nielsen Data: Not available.

KLAX-TV
Ch. 31

Network Service: ABC.

Licensee: Pollack/Belz Communications Co. Inc., 5118 Park Ave., Suite 249, Memphis, TN 38117.

Studio: 1811 England Dr., Alexandria, LA 71303.

Mailing Address: PO Box 8818, Alexandria, LA 71306.

Phone: 318-473-0031. **Fax:** 318-442-4646.

E-mail: program@klax-tv.com

Web Site: http://www.klax-tv.com

Technical Facilities: Channel No. 31 (572-578 MHz). Authorized power: 1290-kw max. visual, 130-kw aural. Antenna: 1093-ft above av. terrain, 1027-ft. above ground, 1253-ft. above sea level.

Latitude 31° 33' 54"
Longitude 92° 33' 00"

Transmitter: 1.5-mi. SW of Dry Prong.

Digital Facilities: Channel No. 32 (578-584 MHz). Power: 3.1-kw max. visual, aural. Antenna: 1037-ft above av. terrain, 971-ft. above ground, 1197-ft. above sea level.

Latitude 31° 33' 54"
Longitude 92° 33' 00"

FCC Digital File Number: BPCDT-19991029AET. Granted: July 19, 2006.

Note: Latitude and longitude coordinates shown are based on the North American Datum of 1927 (NAD 27) as currently required by the Mass Media Bureau of the FCC.

Satellite Earth Stations: Transmitter RCA; RCA Americom, 4-meter Ku-band; Microdyne, 5-meter C-band; Standard Components, Microdyne receivers.

News Service: AP.

Ownership: Pollack/Belz Broadcasting Co. LLC (Group Owner).

Began Operation: March 3, 1983. Sale of station to G. Russell Chambers, et al., approved by FCC December 24, 1986, but not consummated. Sale to present owner by James Richards, Ben Johnson, et al., approved May 13, 1988. Sale to Catamount Broadcasting Group approved by FCC April 5, 1999 but not consummated.

Represented (sales): Blair Television.

Represented (legal): Wood & Brinton.

Represented (engineering): Lechman & Johnson Inc.

Personnel:

Ken Nolan, General Manager.

Carol Ulmer, Local Sales Manager.

Robert Clark, National Sales Manager.

Wes Fussell, Chief Engineer.

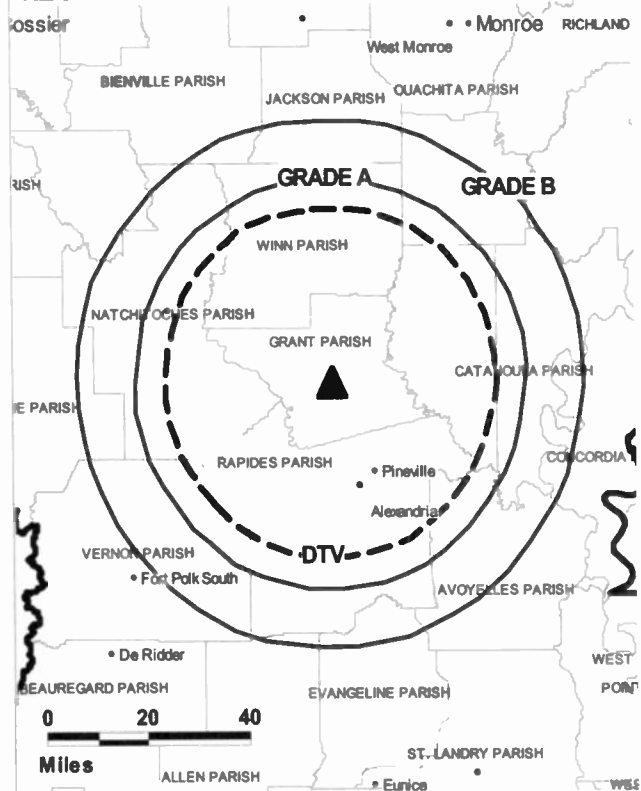
Vernita Brooks, Program Director.

Frances Yeager, Promotion Director.

Jackie Sanders, Production Manager.

Sharon Smith, Traffic Manager.

KLAX-TV BPCT-19850528KH GRANTED: 3/28/1986



© 2007 Warren Communications News

David L. Carlson, Business Manager.

Highest 30 Sec. Rate: \$600.

City of License: Alexandria. **Station DMA:** Alexandria, LA. **Rank:** 179.

Circulation © 2006 Nielsen. Coverage based on Nielsen study.

GrandTotal	Cable TV Households	Non-cable TV Households	Total TV Households
Estimated Station Totals *	93,880	33,610	127,490
Average Weekly Circulation (2006)	41,963	6,886	48,849
Average Daily Circulation (2006)			16,010
Station OMA Total	Cable TV Households	Non-cable TV Households	Total TV Households
Estimated Station Totals *	58,480	21,740	80,220
Average Weekly Circulation (2006)	30,755	5,329	36,084
Average Daily Circulation (2006)			12,889
Other OMA Total	Cable TV Households	Non-cable TV Households	Total TV Households
Estimated Station Totals *	35,400	11,870	47,270
Average Weekly Circulation (2006)	11,208	1,557	12,765
Average Daily Circulation (2006)			3,121

*Estimated station totals are sums of the Nielsen TV and Cable TV household estimates for each county in which the station registers viewing of more than 5% as per the Nielsen Survey Methods.

WAFB
Ch. 9

Network Service: CBS.

Licensee: WAFB License Subsidiary LLC, 201 Monroe St., RSA Tower, 20th Floor, Montgomery, AL 36104.

Studio: 844 Government St., Baton Rouge, LA 70802-6090.

Mailing Address: 844 Government St., Baton Rouge, LA 70802-6090.

Phone: 225-383-9999. **Fax:** 225-379-7891.

E-mail: nsimonette@wafb.com

Web Site: http://www.wafb.com

Technical Facilities: Channel No. 9 (186-192 MHz). Authorized power: 316-kw visual, 57.5-kw aural. Antenna: 1670-ft above av. terrain, 1726-ft. above ground, 1700-ft. above sea level.

Latitude 30° 21' 58"
Longitude 91° 12' 47"

Transmitter: E of River Rd. & S of Baton Rouge on Duncan Point.

Digital Facilities: Channel No. 46 (662-668 MHz). Power: 46-kw max. visual. Antenna: 479-ft above av. terrain, 474-ft. above ground.

Latitude 30° 26' 36"
Longitude 91° 10' 54"

FCC Digital File Number: BPCDT-19991025AEJ. Granted: February 22, 2002.

Note: Latitude and longitude coordinates shown are based on the North American Datum of 1927 (NAD 27) as currently required by the Mass Media Bureau of the FCC.

News Services: UPI, CNN Newsource, CBS Newspath, AP.

Ownership: Raycom Media Inc. (Group Owner).

Began Operation: April 19, 1953. First broadcast on Ch. 28. Shifted to Ch. 9 August 9, 1960 (Television Digest, Vol. 17:7). Sale to Guaranty Broadcasting by WDSU-TV Broadcasting Corp. and associated stockholders approved by FCC January 14, 1964 (Vol. 4:3). Sale to American Family Corp. (AFLAC) approved by FCC March 23, 1988. Sale to current owner by AFLAC approved by FCC November 19, 1996. (Vol. 36:34).

Represented (sales): Harrington, Righter & Parsons Inc.

Represented (legal): Covington & Burling.

Represented (engineering): David Steel & Associates Inc.

Personnel:

Nick Simonette, General Manager.

Vicki Kellum, General Sales Manager.

Denise Murrell, Local Sales Manager.

Tommy Dotherapy, National Sales Manager.

Vicki Zimmerman, News Director.

Dale Russell, Chief Engineer.

Angelle Dunegan, Business Manager.

Kathy Kedroske, Programming Coordinator.

Andree Boyd, Promotion Director.

WAFB BPCT-3437 GRANTED: 1/22/1965



Brian Norman, Production Manager.

Paula Moore, Traffic Manager.

Highest 30 Sec. Rate: \$1100.

City of License: Baton Rouge. **Station DMA:** Baton Rouge, LA. **Rank:** 93.

Circulation © 2006 Nielsen. Coverage based on Nielsen study.

GrandTotal	Cable TV Households	Non-cable TV Households	Total TV Households
Estimated Station Totals *	508,570	129,820	638,390
Average Weekly Circulation (2006)	256,477	53,353	309,830
Average Daily Circulation (2006)			161,110
Station DMA Total	Cable TV Households	Non-cable TV Households	Total TV Households
Estimated Station Totals *	221,210	65,520	286,730
Average Weekly Circulation (2006)	168,665	46,506	215,171
Average Daily Circulation (2006)			127,947
Other DMA Total	Cable TV Households	Non-cable TV Households	Total TV Households
Estimated Station Totals *	287,360	64,300	351,660
Average Weekly Circulation (2006)	87,812	6,847	94,659
Average Daily Circulation (2006)			33,163

*Estimated station totals are sums of the Nielsen TV and Cable TV household estimates for each county in which the station registers viewing of more than 5% as per the Nielsen Survey Methods.

Louisiana — Baton Rouge

WAFB-DT

Ch. 46

Network Service: CBS.

Licensee: WAFB License Subsidiary LLC, 201 Monroe St., RSA Tower, 20th Floor, Montgomery, AL 36104.

Studio: 844 Government St., Baton Rouge, LA 70802.

Mailing Address: 844 Government St., Baton Rouge, LA 70802-6090.

Phone: 225-383-9999; 504-383-9999. **Fax:** 504-379-7891.

E-mail: nsimonette@wafb.com

Web Site: <http://www.wafb.com>

Technical Facilities: Channel No. 46 (662-668 MHz). Authorized power: 46-kw max. visual. Antenna: 479-ft above av. terrain, 474-ft. above ground.

Latitude	30°	26'	36"
Longitude	91°	10'	54"

Note: Latitude and longitude coordinates shown are based on the North American Datum of 1927 (NAD 27) as currently required by the Mass Media Bureau of the FCC.

Ownership: Raycom Media Inc. (Group Owner).

Began Operation: Station operating; no on-air date

Represented (legal): Covington & Burling.

Personnel:

Nick Simonette, General Manager.

Vicki Keilum, General Sales Manager.

Denise Murrell, Local Sales Manager.

Tommy Dothery, National Sales Manager.

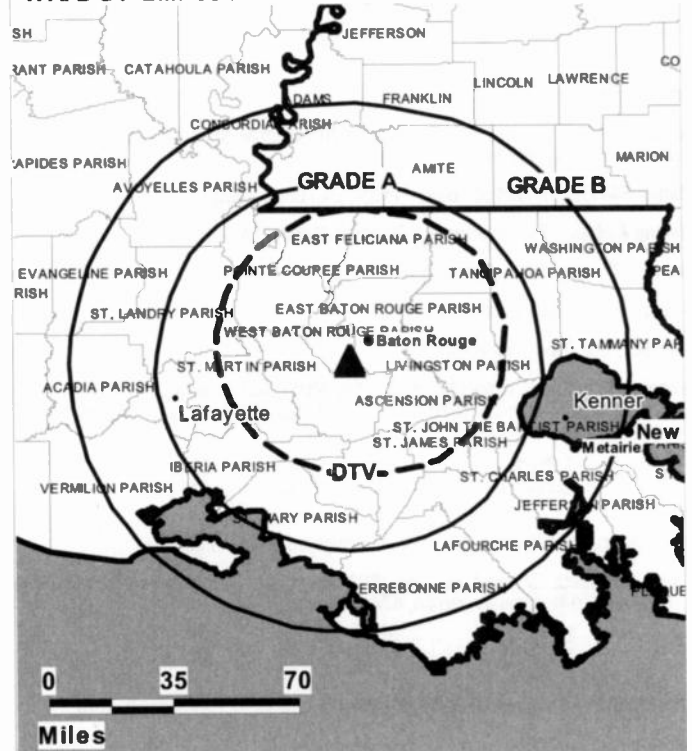
Vicki Zimmerman, News Director.

Dale Russell, Chief Engineer.

Angelle Dunegan, Business Manager.

Kathy Kedroske, Programming Coordinator.

WAFB-DT BMPCDT-20021002ABS GRANTED: 2/22/2002



© 2007 Warren Communications News

Andree Boyd, Promotion Director.

Brian Norman, Production Manager.

Paula Moore, Traffic Manager.

City of License: Baton Rouge. **Station DMA:** Baton Rouge, LA. **Rank:** 93.

Nielsen Data: Not available.

WBRZ-DT
Ch. 13

Network Service: ABC.

Grantee: Louisiana Television Broadcasting LLC, 1650 Highland Rd, Box 2906, Baton Rouge, LA 70821.

Studio: 1650 Highland Rd, Baton Rouge, LA 70802.

Mailing Address: Box 2906, Baton Rouge, LA 70821.

Phone: 225-387-2222. **Fax:** 225-336-2276.

E-mail: rocky@wbrz.com

Web Site: <http://www.2theadvocate.com>

Technical Facilities: Channel No. 13 (210-216 MHz). Authorized power: 30-kw visual. Antenna: 1690-ft above av. terrain, 1682-ft. above ground.

Latitude	30°	17'	49"
Longitude	91°	11'	40"

Note: Latitude and longitude coordinates shown are based on the North American Datum of 1927 (NAD 27) as currently required by the Mass Media Bureau of the FCC.

Ownership: Manship Stations (Group Owner).

Began Operation: April 22, 2002. High Definition. Station operating under Special Temporary Authority at 30-kw visual.

Represented (sales): Blair Television.

Personnel:

Richard F. Manship, President.

James Daboval III, General Manager.

Dave Brangan, General Sales Manager.

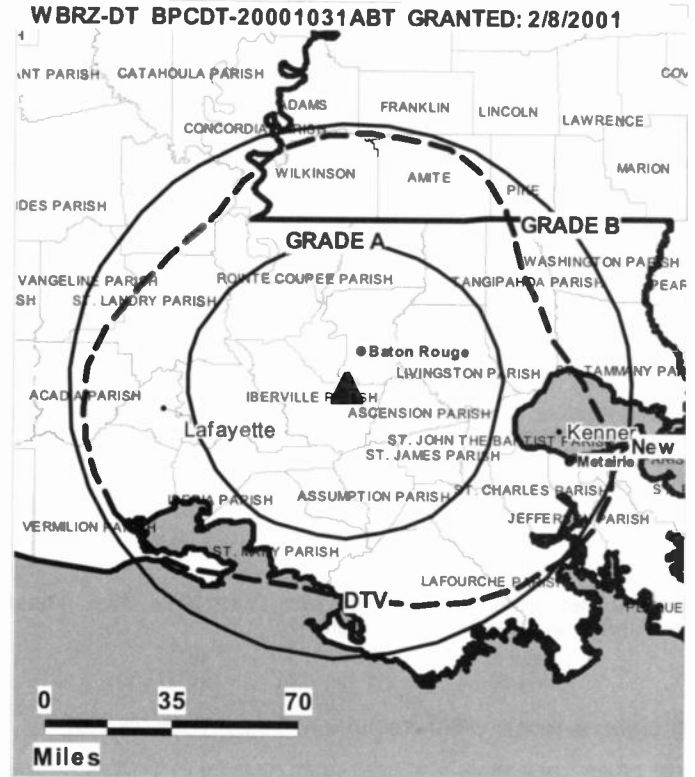
Chuck Bark, News Director.

Clyde Pierce, Engineering Director.

Kim Manship, Finance Director.

Denise Akers, Marketing Director.

Raymond Drago, Production Director.



WBRZ-DT BPCDT-20001031ABT GRANTED: 2/8/2001

© 2007 Warren Communications News

Robert Bernard, Traffic Manager.

Skip Haley, Information Services Director.

Jamie Politz, Human Resources Director.

City of License: Baton Rouge. **Station DMA:** Baton Rouge, LA. **Rank:** 93.

Nielsen Data: Not available.

Louisiana — Baton Rouge

WBRZ-TV Ch. 2

Network Service: ABC.

Licensee: Louisiana Television Broadcasting, 1650 Highland Rd., Box 2906, Baton Rouge, LA 70821.

Studio: 1650 Highland Rd., Baton Rouge, LA 70802.

Mailing Address: Box 2906, Baton Rouge, LA 70821.

Phone: 225-387-2222. **Fax:** 225-336-2276.

E-mail: rocky@wbrz.com

Web Site: <http://www.2theadvocate.com>

Technical Facilities: Channel No. 2 (54-60 MHz). Authorized power: 100-kw visual, 15-kw aural. Antenna: 1682-ft above av. terrain, 1724-ft. above ground, 1749-ft. above sea level.

Latitude 30° 17' 49"
Longitude 91° 11' 40"

Transmitter: Plaquemine Point.

Digital Facilities: Channel No. 13 (210-216 MHz). Power: 30-kw visual. Antenna: 1690-ft above av. terrain, 1682-ft. above ground.

Latitude 30° 17' 49"
Longitude 91° 11' 40"

FCC Digital File Number: BPCDT-20001031ABT. Granted: February 08, 2001.

Note: Latitude and longitude coordinates shown are based on the North American Datum of 1927 (NAD 27) as currently required by the Mass Media Bureau of the FCC.

Satellite Earth Stations: Transmitter RCA; Andrew, 7.3-meter; Scientific-Atlanta, 10-meter; Andrew, 4.5-meter; SatCom, 5.5-meter; Scientific-Atlanta, Microdyne, Avantek receivers.

SNG Mobile Dish: AVL, 1.2-meter Ku-band.

News Services: AP, ABC.

Ownership: Manship Stations (Group Owner).

Began Operation: April 14, 1955.

Represented (sales): Blair Television.

Personnel:

Richard F. Manship, President.

James Daboval III, General Manager.

Dave Brangan, General Sales Manager.

Charles Bark, News Director.

Clyde Pierce, Engineering Director.

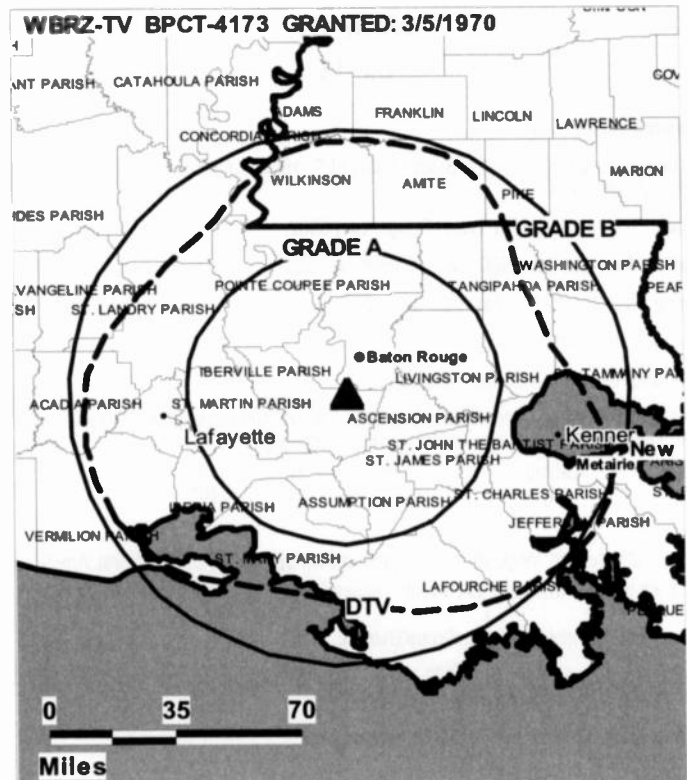
Kim Manship, Finance Director.

Denise Akers, Marketing Director.

Raymond J. Drago, Production Director.

Robert Bernard, Traffic Manager.

Skip Haley, Information Services Director.



© 2007 Warren Communications News

Jamie Politz, Human Resources Director.

Rates: On request.

City of License: Baton Rouge. **Station DMA:** Baton Rouge, LA. **Rank:** 93.

Circulation © 2006 Nielsen. Coverage based on Nielsen study.

Grand Total	Cable TV Households	Non-cable TV Households	Total TV Households
Estimated Station Totals *	490,150	103,180	593,330
Average Weekly Circulation (2006)	185,490	40,648	226,138
Average Daily Circulation (2006)			102,939
Station DMA Total	Cable TV Households	Non-cable TV Households	Total TV Households
Estimated Station Totals *	221,210	65,520	286,730
Average Weekly Circulation (2006)	144,684	36,363	181,047
Average Daily Circulation (2006)			91,247
Other OMA Total	Cable TV Households	Non-cable TV Households	Total TV Households
Estimated Station Totals *	268,940	37,660	306,600
Average Weekly Circulation (2006)	40,806	4,285	45,091
Average Daily Circulation (2006)			11,692

*Estimated station totals are sums of the Nielsen TV and Cable TV household estimates for each county in which the station registers viewing of more than 5% as per the Nielsen Survey Methods.

WGMB
Ch. 44

Network Service: FDX.

Licensee: ComCorp of Baton Rouge License Corp., PD Box 53708, Lafayette, LA 70505-3708.

Studio: 10000 Perkins Rd., Baton Rouge, LA 70810.

Mailing Address: 10000 Perkins Rd., Baton Rouge, LA 70810.

Phone: 225-769-0044. **Fax:** 225-769-9462.

E-mail: terry.freeman@fox44.com

Web Site: http://www.fox44.com

Technical Facilities: Channel No. 44 (650-656 MHz). Authorized power: 3870-kw max. visual, 387-kw aural. Antenna: 1398-ft above av. terrain, 1388-ft. above ground, 1401-ft. above sea level.

Latitude 30° 19' 35"
Longitude 91° 16' 36"

Transmitter: 1.9-mi. W of State Hwy. 1 on Hwy. 1148 near Addis.

Digital Facilities: Channel No. 45 (656-662 MHz). Power: 1000-kw max. visual. Antenna: 1391-ft above av. terrain, 1388-ft. above ground.

Latitude 30° 19' 35"
Longitude 91° 16' 36"

FCC Digital File Number: BPCDT-19991020ACT. Granted: October 25, 2000.

Note: Latitude and longitude coordinates shown are based on the North American Datum of 1927 (NAD 27) as currently required by the Mass Media Bureau of the FCC.

Satellite Earth Stations: Transmitter Townsend; Comtech, 3.8-meter C-band; Comtech, 5-meter Ku & C-band; Comtech, 5-meter C-band; Anixter, 5-meter C-band; Sony receivers.

Ownership: Communications Corp. of America, Debtor-In-Possession (Group Owner).

Began Operation: August 11, 1991. Transfer to Apollo Capital Management II Inc. & Thomas R. Galloway Sr. jointly approved by FCC April 16, 2004.

Represented (sales): Millennium Sales & Marketing.

Represented (legal): Fletcher, Heald & Hildreth PLC.

Represented (engineering): Marsand Inc.

Personnel:

Vincent Barresi, General Manager & Program Director.

Lee Stolf, Local Sales Manager.

Terry Freeman, Chief Engineer.

Ursula Glaze, Business Manager.

Cynthia Mars, Program Director.

Robert Bienvenu, Promotion Director.

Vince Lagatutta, Production Manager.

Shannon Guidry, Traffic Manager.



© 2007 Warren Communications News

Highest 30 Sec. Rate: \$900.

City of License: Baton Rouge. **Station DMA:** Baton Rouge, LA. **Rank:** 93.

Circulation © 2006 Nielsen. Coverage based on Nielsen study.

GrandTotal	Cable TV Households	Non-cable TV Households	Total TV Households
Estimated Station Totals *	221,210	65,870	287,080
Average Weekly Circulation (2006)	96,348	29,981	126,329
Average Daily Circulation (2006)			45,045
Station DMA Total	Cable TV Households	Non-cable TV Households	Total TV Households
Estimated Station Totals *	221,210	65,520	286,730
Average Weekly Circulation (2006)	96,348	29,859	126,207
Average Daily Circulation (2006)			45,043
Other DMA Total	Cable TV Households	Non-cable TV Households	Total TV Households
Estimated Station Totals *	0	350	350
Average Weekly Circulation (2006)	0	122	122
Average Daily Circulation (2006)			2

*Estimated station totals are sums of the Nielsen TV and Cable TV household estimates for each county in which the station registers viewing of more than 5% as per the Nielsen Survey Methods.

Louisiana — Baton Rouge

WGMB-DT

Ch. 45

Network Service: FOX.

Grantee: ComCorp of Baton Rouge License Corp., PO Box 53708, Lafayette, LA 70505-3708.

Studio: 10000 Perkins Rd., Baton Rouge, LA 70810.

Mailing Address: 10000 Perkins Rd., Baton Rouge, LA 70810.

Phone: 225-769-0044; 318-237-1142. **Fax:** 225-769-9462.

E-mail: terry.freeman@fox44.com

Web Site: <http://www.fox44.com>

Technical Facilities: Channel No. 45 (656-662 MHz). Authorized power: 1000-kw max. visual. Antenna: 1391-ft above av. terrain, 1388-ft. above ground.

Latitude	30°	19'	35"
Longitude	91°	16'	36"

Note: Latitude and longitude coordinates shown are based on the North American Datum of 1927 (NAD 27) as currently required by the Mass Media Bureau of the FCC.

Ownership: Communications Corp. of America, Debtor-In-Possession (Group Owner).

Began Operation: Station operating under Special Temporary Authority at 1-kw max. visual; no on-air date

Represented (legal): Fletcher, Heald & Hildreth PLC.

Represented (sales): Millennium Sales & Marketing.

Personnel:

Vincent Barresi, General Manager & Program Director.

Lee Stolf, Local Sales Manager.

Terry Freeman, Chief Engineer.

Ursula Glaze, Business Manager.

Cynthia Mars, Program Director.

Robert Bienvenu, Promotion Director.



Vince Lagatutta, Production Manager.

Shannon Guidry, Traffic Manager.

City of License: Baton Rouge. **Station DMA:** Baton Rouge, LA. **Rank:** 93.

Nielsen Data: Not available.

WVLA
Ch. 33

Network Service: NBC.

Licensee: Knight Broadcasting of Baton Rouge License Corp., 700 St. John St., Suite 301, Lafayette, LA 70501.

Studio: 10000 Perkins Rd., Baton Rouge, LA 70810.

Mailing Address: 10000 Perkins Rd., Baton Rouge, LA 70810.

Phone: 225-766-3233. **Fax:** 225-768-9200.

Web Site: <http://www.nbc33tv.com>

Technical Facilities: Channel No. 33 (584-590 MHz). Authorized power: 5000-kw max. visual, 500-kw aural. Antenna: 1713-ft above av. terrain, 1735-ft. above ground, 1749-ft. above sea level.

Latitude 30° 19' 34.61"
Longitude 91° 16' 36.1"

Transmitter: 1.9-mi. W of Hwy. 1 on Hwy. 1148, Addis.

Digital Facilities: Channel No. 34 (590-596 MHz). Power: 226.5-kw max. visual. Antenna: 1712-ft above av. terrain, 1711-ft. above ground.

Latitude 30° 19' 34"
Longitude 91° 16' 36"

FCC Digital File Number: BPCDT-19991008AAZ. Granted: January 11, 2001.

Note: Latitude and longitude coordinates shown are based on the North American Datum of 1927 (NAD 27) as currently required by the Mass Media Bureau of the FCC.

Multichannel TV Sound: Stereo only.

Satellite Earth Stations: Transmitter Townsend; Microdyne, 7-meter C-band; Harris, 8-meter Ku-band; Harris, 3-meter Ku-band; Microwave Assoc., 5-meter C-band; Microwave Assoc., Microdyne, Harris receivers.

News Services: Skycorn, NBC News Channel, AP.

Ownership: White Knight Holdings Inc., Debtor In Possession (Group Owner).

Began Operation: January 16, 1971. Sale to present owner from Vetter Communications Company Inc. approved by FCC July 17, 1996.

Represented (sales): Continental Television Sales.

Represented (legal): Shaw Pittman.

Personnel:

Phil Waterman, General Manager & General Sales Manager.

Julio Bermudez, Sales Director.

Mike Rhodes, News Director.

Terry Freeman, Chief Engineer.

Ursula Glaze, Business Manager.

Denise Davison, Program Director.

Robert Bienvenu, Promotion & Marketing Director.

Vince Lagattuta, Production Manager.

Shannon Guidry, Traffic Manager.

WVLA BPCT-19860814KE GRANTED: 9/30/1986



© 2007 Warren Communications News

Elaine Harrison, Public Affairs Manager.

Highest 30 Sec. Rate: \$1000.

City of License: Baton Rouge. **Station DMA:** Baton Rouge, LA. **Rank:** 93.

Circulation © 2006 Nielsen. Coverage based on Nielsen study.

GrandTotal	Cable TV Households	Non-cable TV Households	Total TV Households
Estimated Station Totals *	335,550	91,230	426,780
Average Weekly Circulation (2006)	143,342	30,262	173,604
Average Daily Circulation (2006)			70,702
Station DMA Total	Cable TV Households	Non-cable TV Households	Total TV Households
Estimated Station Totals *	221,210	65,520	286,730
Average Weekly Circulation (2006)	118,725	28,508	147,233
Average Daily Circulation (2006)			62,839
Other DMA Total	Cable TV Households	Non-cable TV Households	Total TV Households
Estimated Station Totals *	114,340	25,710	140,050
Average Weekly Circulation (2006)	24,617	1,754	26,371
Average Daily Circulation (2006)			7,863

*Estimated station totals are sums of the Nielsen TV and Cable TV household estimates for each county in which the station registers viewing of more than 5% as per the Nielsen Survey Methods.

Louisiana — Baton Rouge

WVLA-DT

Ch. 34

Network Service: NBC.

Grantee: Knight Broadcasting of Baton Rouge License Corp., 700 St. John St., Suite 301, Lafayette, LA 70501.

Studio: 10000 Perkins Rd., Baton Rouge, LA 70810.

Mailing Address: 10000 Perkins Rd, Baton Rouge, LA 70810.

Phone: 225-766-3233; 318-237-9965. **Fax:** 225-786-9191.

Web Site: <http://www.nbc33tv.com>

Technical Facilities: Channel No. 34 (590-596 MHz). Authorized power: 226.5-kw max. visual. Antenna: 1712-ft above av. terrain, 1711-ft. above ground.

Latitude	30°	19'	34"
Longitude	91°	16'	36"

Note: Latitude and longitude coordinates shown are based on the North American Datum of 1927 (NAD 27) as currently required by the Mass Media Bureau of the FCC.

Ownership: White Knight Holdings Inc., Debtor In Possession (Group Owner).

Began Operation: Station operating under Special Temporary Authority at 1-kw max. visual; no on-air date

Represented (legal): Pillsbury Winthrop Shaw Pittman LLP.

Represented (sales): Continental Television Sales.

Personnel:

Phil Waterman, General Manager & General Sales Manager.

Julio Bermudez, Sales Director.

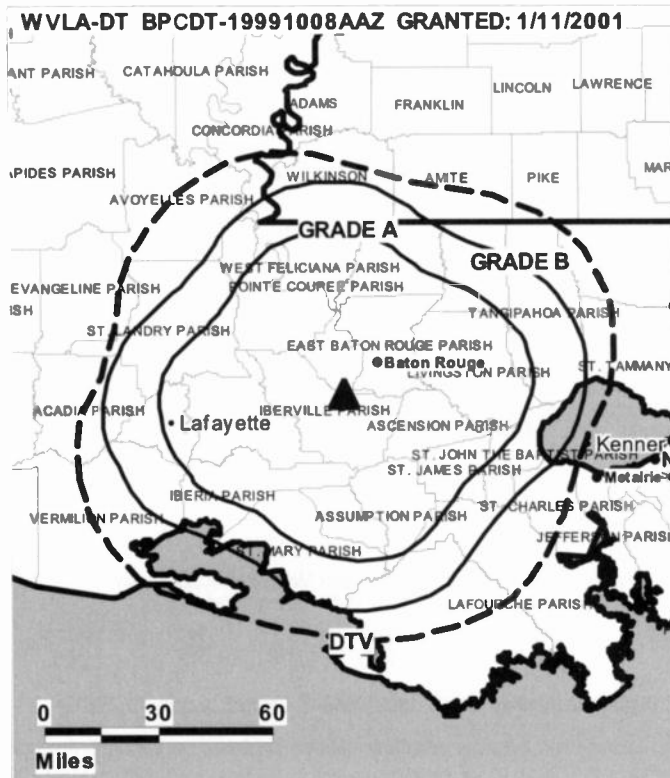
Mike Rhodes, News Director.

Terry Freeman, Chief Engineer.

Ursula Glaze, Business Manager.

Denise Davison, Program Director.

Robert Bienvenu, Promotion & Marketing Director.



© 2007 Warren Communications News

Vince Lagattuta, Production Manager.

Shannon Guidry, Traffic Manager.

Elaine Harrison, Public Affairs Manager.

City of License: Baton Rouge. **Station DMA:** Baton Rouge, LA. **Rank:** 93.

Nielsen Data: Not available.

KAQY
Ch. 11

Network Service: ABC.

Licensee: Monroe Broadcasting Inc., Box 2738, Monroe, LA 71207.

Studio: 3100 Sterlington Rd., Monroe, LA 71203.

Mailing Address: Box 4309, Monroe, LA 71211.

Phone: 318-325-3011. **Fax:** 318-327-7519.

E-mail: jcurrie@abc-11.com

Web Site: http://www.abc-11.com

Technical Facilities: Channel No. 11 (198-204 MHz). Authorized power: 316-kw visual. Antenna: 1923-ft above av. terrain, 1788-ft. above ground, 1785-ft. above sea level.

Latitude 32° 05' 42"
Longitude 92° 10' 34"

Transmitter: 5-mi. WNW of Grayson.

Digital Facilities: Channel No. 57 (728-734 MHz). Power: 1000-kw max. visual. Antenna: 1706-ft above av. terrain, 1715-ft. above ground, 1850-ft. above sea level.

Latitude 32° 05' 42"
Longitude 92° 10' 34"

FCC Digital File Number: BPCDT-19991101AJY. Granted: March 16, 2000.

Note: Latitude and longitude coordinates shown are based on the North American Datum of 1927 (NAD 27) as currently required by the Mass Media Bureau of the FCC.

Ownership: Monroe Broadcasting Inc. (Group Owner).

Began Operation: December 10, 1998. Transfer of control from Thomas G. Pears to Dr. Paul J. Azar Jr. & Charles H. Chatelain approved by FCC February 26, 1999. Transfer of control from Dr. Paul J. Azar Jr. to Charles H. Chatelain approved by FCC June 6, 2001, but never consummated.

Represented (sales): Millennium Sales & Marketing.

Represented (legal): Fletcher, Heald & Hildreth PLC.

Represented (engineering): duTreil, Lundin & Rackley Inc.

Personnel:

Joe Currie, General Manager.

Carolyn Clampt, Sales Manager.

Larry Young, Chief Engineer.

Doug Ginn, Programming Manager.

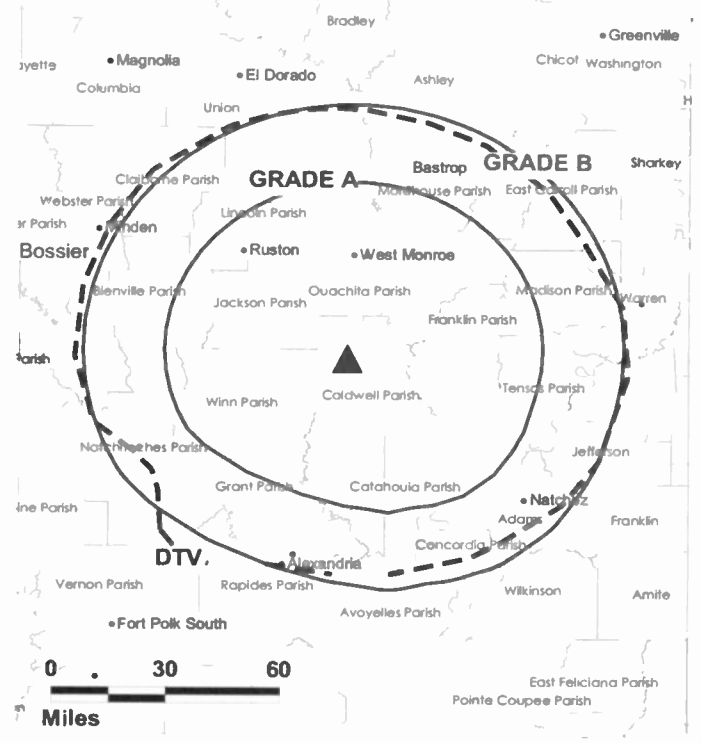
Brent Fisk, Promotion Manager.

Joan Johnson, Traffic Assistant.

Highest 30 Sec. Rate: \$0.00.

City of License: Columbia. **Station DMA:** Monroe, LA-EI Dorado, AR. **Rank:** 135.

KAQY BMPCT-961122KE GRANTED: 6/20/97



© 2007 Warren Communications News

Circulation © 2006 Nielsen. Coverage based on Nielsen study.

GrandTotal	Cable TV Households	Non-cable TV Households	Total TV Households
Estimated Station Totals *	103,570	84,670	188,240
Average Weekly Circulation (2006)	47,200	24,383	71,583
Average Daily Circulation (2006)			27,680
Station DMA Total	Cable TV Households	Non-cable TV Households	Total TV Households
Estimated Station Totals *	101,100	70,190	171,290
Average Weekly Circulation (2006)	47,027	22,918	69,945
Average Daily Circulation (2006)			27,120
Other DMA Total	Cable TV Households	Non-cable TV Households	Total TV Households
Estimated Station Totals *	2,470	14,480	16,950
Average Weekly Circulation (2006)	173	1,465	1,638
Average Daily Circulation (2006)			560

*Estimated station totals are sums of the Nielsen TV and Cable TV household estimates for each county in which the station registers viewing of more than 5% as per the Nielsen Survey Methods.

KAQY-DT

Ch. 57

Network Service: ABC.

Grantee: Monroe Broadcasting Inc., Box 2738, Monroe, LA 71207.

Studio: 3100 Sterlington Rd, Monroe, LA 71203.

Mailing Address: Box 4309, Monroe, LA 71211.

Phone: 318-325-3011. **Fax:** 318-327-7519.

E-mail: jcurrie@abc-11.com

Web Site: http://www.abc-11.com

Technical Facilities: Channel No. 57 (728-734 MHz). Authorized power: 1000-kw max. visual. Antenna: 1706-ft above av. terrain, 1715-ft. above ground, 1850-ft. above sea level.

Latitude	32°	05'	42"
Longitude	92°	10'	34"

Note: Latitude and longitude coordinates shown are based on the North American Datum of 1927 (NAD 27) as currently required by the Mass Media Bureau of the FCC.

Ownership: Monroe Broadcasting Inc.

Began Operation: Station operating under Special Temporary Authority at 2-kw max. visual; no on-air date

Represented (sales): Millennium Sales & Marketing.

Personnel:

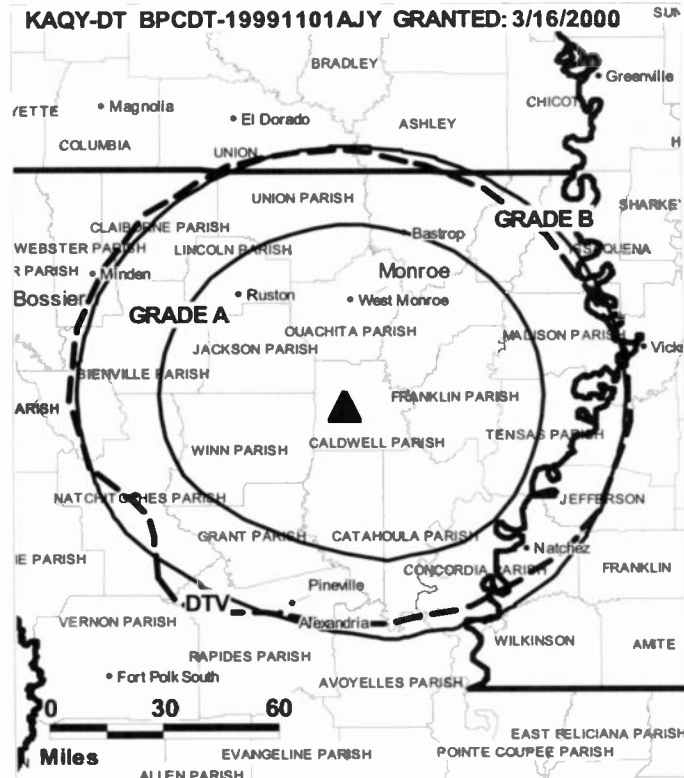
Joe Currie, General Manager.

Carolyn Clampitt, Sales Manager.

Larry Young, Chief Engineer.

Doug Ginn, Programming Manager.

Brent Fisk, Promotion Manager.



Joan Johnson, Traffic Assistant.

City of License: Columbia. **Station DMA:** Monroe, LA-El Dorado, AR. **Rank:** 135.

Nielsen Data: Not available.

KADN

Ch. 15

(Operates satellite WNTZ, Natchez)

Network Service: FOX.

Licensee: ComCorp of Louisiana License Corp., PO Box 53708, Lafayette, LA 70505-3708.

Studio: 123 N. Easy St., Lafayette, LA 70506.

Mailing Address: 123 N. Easy St., Lafayette, LA 70506.

Phone: 337-237-1500. **Fax:** 337-237-2237.

E-mail: katie@kadn.com

Web Site: http://www.kadn.com

Technical Facilities: Channel No. 15 (476-482 MHz). Authorized power: 2300-kw max. visual, 231-kw aural. Antenna: 1181-ft above av. terrain, 1178-ft. above ground, 1217-ft. above sea level.

Latitude 30° 21' 44"
Longitude 92° 12' 53"

Transmitter: 3-mi. S of Church Point.

Digital Facilities: Channel No. 16 (482-488 MHz). Power: 800-kw max. visual. Antenna: 1178-ft above av. terrain, 1178-ft. above ground, 1217-ft. above sea level.

Latitude 30° 21' 44"
Longitude 92° 12' 53"

FCC Digital File Number: BPCDT-19991101AHD. Granted: May 02, 2001.

Note: Latitude and longitude coordinates shown are based on the North American Datum of 1927 (NAD 27) as currently required by the Mass Media Bureau of the FCC.

Satellite Earth Stations: Transmitter Harris; Scientific-Atlanta, 4.6-meter C-band; KLM, 4.6-meter C-band; Vertex, 5.2-meter Ku-band; Scientific-Atlanta, M/A-Corn receivers.

Ownership: Communications Corp. of America, Debtor-In-Possession (Group Owner).

Began Operation: February 27, 1980. Proposed sale to ComCorp of Louisiana License Corp. by KADN Broadcasting Inc. dismissed as defective by FCC September 10, 2004. Sale resubmitted September 28, 2004, approved by FCC December 9, 2004.

Represented (sales): Millennium Sales & Marketing.

Represented (legal): Fletcher, Heald & Hildreth PLC.

Personnel:

Bonnie Roberts, General Manager.

Lori McCarthy, General Sales Manager.

Tony Guillory, Chief Engineer.

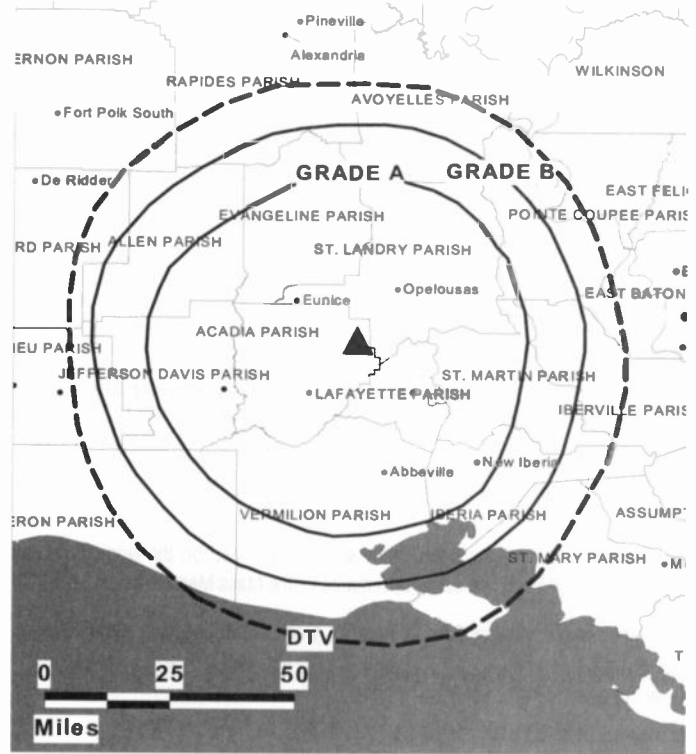
Ben Saunders, Assistant Engineer.

Bridget Gibson, Business Manager & Traffic Manager.

Katie Flash, Promotion Director.

Dwain Thomas, Production Manager.

KADN BPCT-851227KF GRANTED: 2/24/86



© 2007 Warren Communications News

Highest 30 Sec. Rate: \$590.

City of License: Lafayette. **Station DMA:** Lafayette, LA. **Rank:** 123.

Circulation © 2006 Nielsen. Coverage based on Nielsen study.

GrandTotal	Cable TV Households	Non-cable TV Households	Total TV Households
Estimated Station Totals *	167,150	83,690	250,840
Average Weekly Circulation (2006)	75,402	33,896	109,298
Average Daily Circulation (2006)			39,096
Station DMA Total	Cable TV Households	Non-cable TV Households	Total TV Households
Estimated Station Totals *	148,550	71,480	220,030
Average Weekly Circulation (2006)	69,753	32,545	102,298
Average Daily Circulation (2006)			37,020
Other DMA Total	Cable TV Households	Non-cable TV Households	Total TV Households
Estimated Station Totals *	18,600	12,210	30,810
Average Weekly Circulation (2006)	5,649	1,351	7,000
Average Daily Circulation (2006)			2,076

*Estimated station totals are sums of the Nielsen TV and Cable TV household estimates for each county in which the station registers viewing of more than 5% as per the Nielsen Survey Methods.

KADN-DT
Ch. 16

Network Service: FOX.

Grantee: ComCorp of Louisiana License Corp., PO Box 53708, Lafayette, LA 70505-3708.

Studio: 123 N. Easy St., Lafayette, LA 70506.

Mailing Address: 123 N. Easy St., Lafayette, LA 70506.

Phone: 337-237-1500. **Fax:** 337-237-2237.

E-mail: katie@kadn.com

Web Site: <http://www.kadn.com>

Technical Facilities: Channel No. 16 (482-488 MHz). Authorized power: 800-kw max. visual. Antenna: 1178-ft above av. terrain, 1178-ft. above ground, 1217-ft. above sea level.

Latitude	30°	21'	44"
Longitude	92°	12'	53"

Note: Latitude and longitude coordinates shown are based on the North American Datum of 1927 (NAD 27) as currently required by the Mass Media Bureau of the FCC.

Ownership: Communications Corp. of America, Debtor-In-Possession (Group Owner).

Began Operation: Station operating under Special Temporary Authority at 1-kw max. visual; no on-air date

Represented (legal): Fletcher, Heald & Hildreth PLC.

Represented (sales): Millennium Sales & Marketing.

Personnel:

Bonnie Roberts, General Manager.

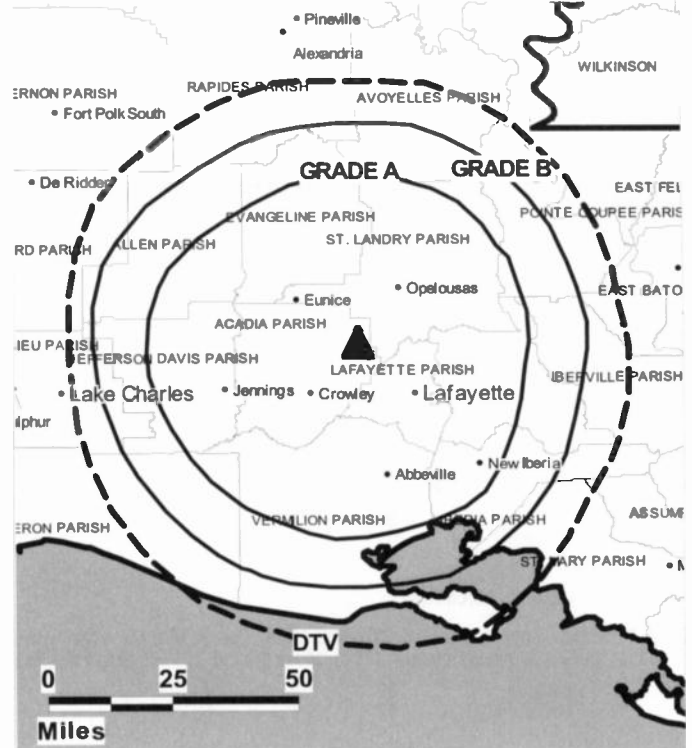
Lori McCarthy, General Sales Manager.

Tony Guillory, Chief Engineer.

Ben Saunders, Assistant Engineer.

Bridget Gibson, Business Manager & Traffic Manager.

KADN-DT BPCDT-19991101AHD GRANTED: 5/2/2001



© 2007 Warren Communications News

Katie Flash, Promotion Director.

Dwain Thomas, Production Manager.

City of License: Lafayette. **Station DMA:** Lafayette, LA. **Rank:** 123.

Nielsen Data: Not available.

KATC
Ch. 3

Network Service: ABC.

Licensee: KATC Communications Inc., 134 Columbus St., Charleston, SC 29402.

Studio: 1103 Eraste Landry Rd., Lafayette, LA 70506.

Mailing Address: Box 63333, Lafayette, LA 70596-3333.

Phone: 337-235-3333. **Fax:** 337-235-9363.

E-mail: news@katctv.com

Web Site: http://www.katc.com

Technical Facilities: Channel No. 3 (60-66 MHz). Authorized power: 100-kw visual, 20-kw aural. Antenna: 1740-ft above av. terrain, 1793-ft. above ground, 1800-ft. above sea level.

Latitude 30° 02' 19.1"
Longitude 92° 22' 14.9"

Transmitter: 25-mi. SW of city limits.

Digital Facilities: Channel No. 28 (554-560 MHz). Power: 1000-kw max. visual, aural. Antenna: 1663-ft above av. terrain, 1668-ft. above ground, 1695-ft. above sea level.

Latitude 30° 19' 19"
Longitude 92° 16' 59"

FCC Digital File Number: BPCDT-19991029ADF. Granted: April 10, 2002.

Note: Latitude and longitude coordinates shown are based on the North American Datum of 1927 (NAD 27) as currently required by the Mass Media Bureau of the FCC.

Satellite Earth Stations: Transmitter Harris; Andrew, 7.3-meter C-band; Andrew, 4.5-meter C-band; Scientific-Atlanta, 4.6-meter C-band; Microdyne, 5-meter Ku-band; Scientific-Atlanta, Microdyne, Avantek receivers.

News Services: ABC NewsOne, CNN Newsource, AP.

Ownership: Evening Post Publishing Co. (Group Owner).

Began Operation: September 19, 1962. Sale to Loyola University by Acadian TV Corp. approved by FCC April 29, 1982. Sale to ML Media Partners by Loyola University approved by FCC November 28, 1986. Sale to present owner approved by FCC August 2, 1995.

Represented (sales): Continental Television Sales.

Represented (legal): Dow, Lohnes & Albertson PLLC.

Personnel:

Nannette Frye, General Manager.

Bonnie Will, General Sales Manager.

Carol Behrens, Local Sales Manager.

James Warner, News Director.

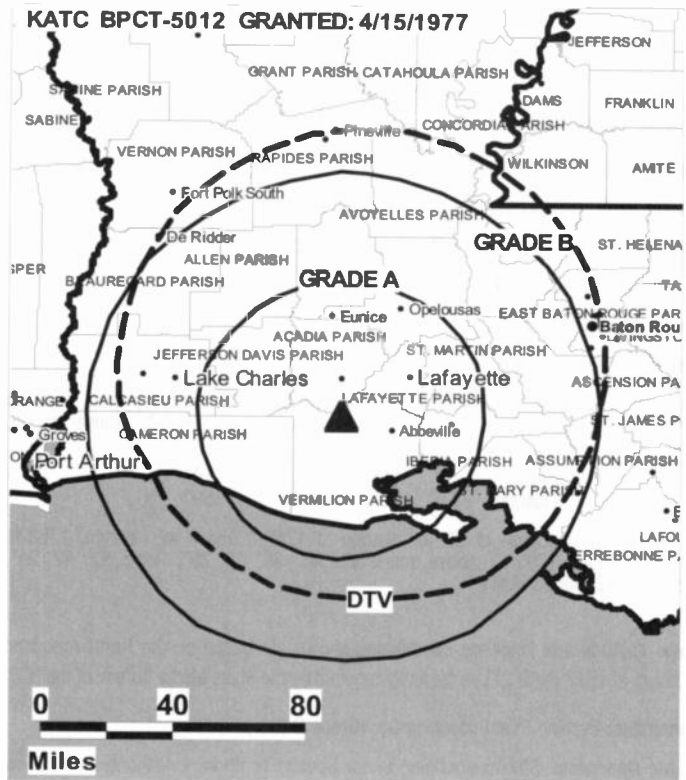
Patrick O'Brien, Chief Engineer.

Cathy Schexnayder, Business Manager.

Artie Richard, Marketing Director.

David Burleigh, Creative Services Director.

Joy Bernard, Traffic Manager.



© 2007 Warren Communications News

Vicky Cormier, Executive Assistant.

Highest 30 Sec. Rate: \$1200.

City of License: Lafayette. **Station DMA:** Lafayette, LA. **Rank:** 123.

Circulation © 2006 Nielsen. Coverage based on Nielsen study.

GrandTotal	Cable TV Households	Non-cable TV Households	Total TV Households
Estimated Station Totals *	228,700	108,710	337,410
Average Weekly Circulation (2006)	130,139	47,572	177,711
Average Daily Circulation (2006)			95,260
Station DMA Total	Cable TV Households	Non-cable TV Households	Total TV Households
Estimated Station Totals *	148,550	71,480	220,030
Average Weekly Circulation (2006)	107,048	43,397	150,445
Average Daily Circulation (2006)			84,985
Other DMA Total	Cable TV Households	Non-cable TV Households	Total TV Households
Estimated Station Totals *	80,150	37,230	117,380
Average Weekly Circulation (2006)	23,091	4,175	27,266
Average Daily Circulation (2006)			10,275

*Estimated station totals are sums of the Nielsen TV and Cable TV household estimates for each county in which the station registers viewing of more than 5% as per the Nielsen Survey Methods.

KATC-DT

Ch. 28

Network Service: ABC.

Grantee: KATC Communications Inc., 134 Columbus St., Charleston, SC 29403.

Studio: 1103 Eraste Landry Rd., Lafayette, LA 70506.

Mailing Address: Box 63333, Lafayette, LA 70596-3333.

Phone: 337-235-3333. **Fax:** 337-235-9363.

E-mail: news@katctv.com;

Web Site: http://www.katc.com

Technical Facilities: Channel No. 28 (554-560 MHz). Authorized power: 1000-kw max. visual, aural. Antenna: 1663-ft above av. terrain, 1668-ft. above ground, 1695-ft. above sea level.

Latitude	30°	19'	19"
Longitude	92°	16'	59"

Requests modification of CP for change to 1762-ft above av. terrain, 1768-ft. above ground, 1795-ft. above sea level; lat. 30° 19' 25", long. 92° 17' 24", BMPCDT-20060906AAW.

Note: Latitude and longitude coordinates shown are based on the North American Datum of 1927 (NAD 27) as currently required by the Mass Media Bureau of the FCC.

Ownership: Evening Post Publishing Co. (Group Owner).

Began Operation: Station operating under Special Temporary Authority at 10.8-kw max. visual; no on-air date

Represented (sales): Continental Television Sales.

Personnel:

Nanette Frye, General Manager.

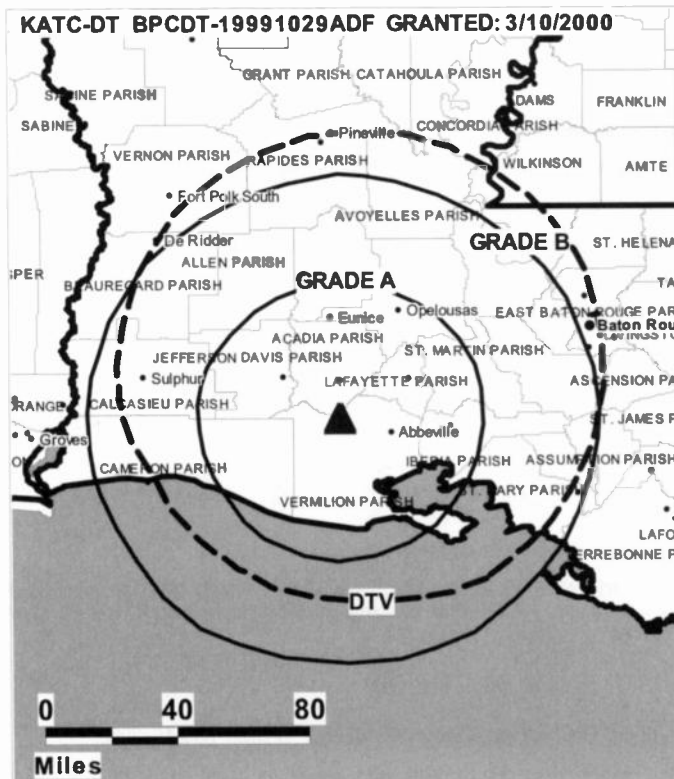
Bonnie Will, General Sales Manager.

Carol Behrens, Local Sales Manager.

James Warner, News Director.

Patrick O'Brien, Chief Engineer.

Cathy Schexnayder, Business Manager.



© 2007 Warren Communications News

Arie Richard, Marketing Director.

David Burleigh, Creative Services Director.

Joy Bernard, Traffic Manager.

Vicky Cormier, Executive Assistant.

City of License: Lafayette. **Station DMA:** Lafayette, LA. **Rank:** 123.

Nielsen Data: Not available.

KLFY-DT
Ch. 56

Network Service: CBS.

Licensee: KLFY LP, 2410 Eraste Landry, Box 90665, Lafayette, LA 70509.

Studio: 1808 Eraste Landry, Lafayette, LA 70506.

Mailing Address: Box 90665, Lafayette, LA 70509.

Phone: 337-981-4823. **Fax:** 337-984-8323.

E-mail: news@kfy.com

Web Site: http://www.kfy.com

Technical Facilities: Channel No. 56 (722-728 MHz). Authorized power: 1000-kw max. visual. Antenna: 1663-ft above av. terrain, 1668-ft. above ground, 1695-ft. above sea level.

Latitude	30°	19'	19"
Longitude	92°	16'	59"

Transmitter: 3413 Phillips Rd., Branch.

Note: Latitude and longitude coordinates shown are based on the North American Datum of 1927 (NAD 27) as currently required by the Mass Media Bureau of the FCC.

Ownership: Young Broadcasting Inc. (Group Owner).

Began Operation: April 25, 2002. High Definition.

Represented (sales): Adam Young Inc.

Represented (legal): Wiley, Rein & Fielding.

Represented (engineering): Cohen Dippell & Everist PC.

Personnel:

Mike Barras, President & General Manager.

Sandra Campeaux, Station & Business Manager.

Spencer Bienvenu, General & Local Sales Manager.

C J Hoyt, News Director.

Rodney Evans, Chief Engineer.



KLFY-DT BPCDT-990217KE GRANTED: 10/29/1999

© 2007 Warren Communications News

Carolyn Chrepien, Program Director & Traffic Manager.

Sally Thompson, Marketing & Promotion Director.

City of License: Lafayette. Station DMA: Lafayette, LA. Rank: 123.

Nielsen Data: Not available.

KLFY-TV
Ch. 10

Network Service: CBS.

Licensee: KLFY LP, 599 Lexington Ave., 47th Floor, New York, NY 10022.

Studio: 1808 Eraste Landry Rd., Lafayette, LA 70506.

Mailing Address: Box 90665, Lafayette, LA 70509.

Phone: 337-981-4823. **Fax:** 337-984-8323.

E-mail: news@kfy.com

Web Site: http://www.kfy.com

Technical Facilities: Channel No. 10 (192-198 MHz). Authorized power: 309-kw visual, 45.7-kw aural. Antenna: 1729-ft above av. terrain, 1775-ft. above ground, 1762-ft. above sea level.

Latitude 30° 19' 19"
Longitude 92° 16' 59"

Transmitter: 2-mi. S of Branch.

Digital Facilities: Channel No. 56 (722-728 MHz). Power: 1000-kw max. visual. Antenna: 1663-ft above av. terrain, 1668-ft. above ground, 1695-ft. above sea level.

Latitude 30° 19' 19"
Longitude 92° 16' 59"

FCC Digital File Number: BPCDT-990217KE. Granted: October 29, 1999.

Note: Latitude and longitude coordinates shown are based on the North American Datum of 1927 (NAD 27) as currently required by the Mass Media Bureau of the FCC.

Multichannel TV Sound: Stereo only.

Satellite Earth Stations: Transmitter Harris; Scientific-Atlanta, 7.2-meter C-band; Scientific-Atlanta, 3-meter Ku-band; EASI, 4.3-meter KC-band; Scientific-Atlanta, 4.5-meter Ku-band; Scientific-Atlanta, 4.5-meter C-band; Scientific-Atlanta, W/A-Com, EASI, Cyclesat receivers.

News Service: AP.

Ownership: Young Broadcasting Inc. (Group Owner).

Began Operation: June 3, 1955. Sale to Texoma Broadcasting Inc. (KWTX) by Camillia Broadcasting Co. Inc., Paul H. DeClouet and associates approved by FCC January 27, 1965 (Television Digest, Vol. 4:48, 5:6). Transfer of control to individual stockholders of KWTX Broadcasting Co., which held 80%, approved by FCC January 22, 1968. Sale to KLFY-TV Ltd. Partnership by Texoma Broadcasts Inc. approved by FCC 1986. Sale to present owner by M. N. Bostick, et al., approved by FCC February 3, 1988.

Represented (sales): Adam Young Inc.

Represented (legal): Wiley, Rein & Fielding.

Personnel:

Michael Barras, President & General Manager.

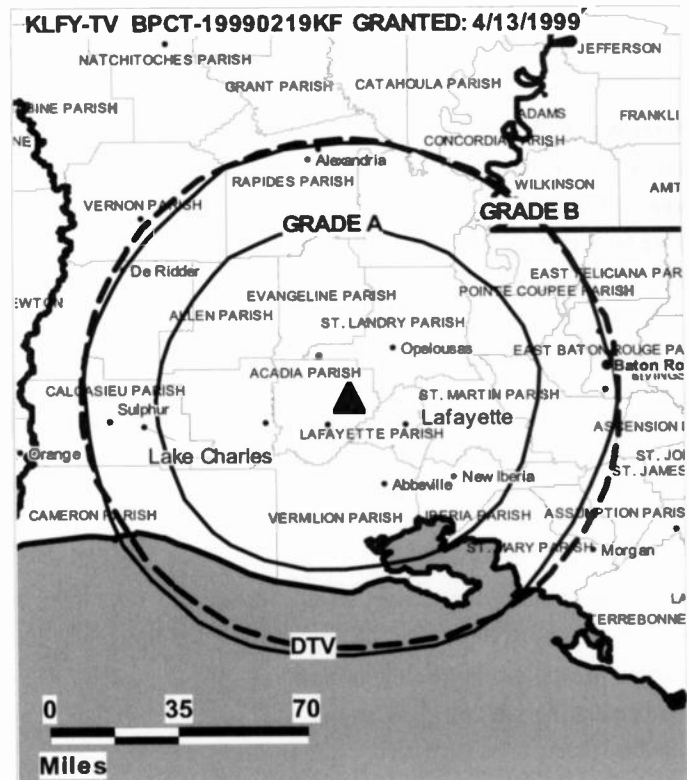
Sandra Campeaux, Station & Business Manager.

Spencer Bienvenu, General & Local Sales Manager.

C J Hoyt, News Director.

Rodney Evans, Chief Engineer.

Carolyn Chrepien, Program Director & Traffic Manager.



© 2007 Warren Communications News

Sally Thompson, Marketing & Promotion Director.

Highest 30 Sec. Rate: \$775.

City of License: Lafayette. **Station OMA:** Lafayette, LA. **Rank:** 123.

Circulation © 2006 Nielsen. Coverage based on Nielsen study.

GrandTotal	Cable TV Households	Non-cable TV Households	Total TV Households
Estimated Station Totals *	291,590	120,230	411,820
Average Weekly Circulation (2006)	185,383	61,784	247,167
Average Daily Circulation (2006)			131,617

Station OMA Total	Cable TV Households	Non-cable TV Households	Total TV Households
Estimated Station Totals *	148,550	71,480	220,030
Average Weekly Circulation (2006)	112,701	52,959	165,660
Average Daily Circulation (2006)			98,166

Other OMA Total	Cable TV Households	Non-cable TV Households	Total TV Households
Estimated Station Totals *	143,040	48,750	191,790
Average Weekly Circulation (2006)	72,682	8,825	81,507
Average Daily Circulation (2006)			33,451

*Estimated station totals are sums of the Nielsen TV and Cable TV household estimates for each county in which the station registers viewing of more than 5% as per the Nielsen Survey Methods.

KPLC
Ch. 7

Network Service: NBC.

Licensee: LibCo Inc., 2215 B Renaissance Dr., Suite 5, Las Vegas, NV 89119.

Studio: 320 Division St., Lake Charles, LA 70601.

Mailing Address: PO Box 1490, Lake Charles, LA 70602-1490.

Phone: 337-439-9071. **Fax:** 337-437-7600.

E-mail: jserra@kplctv.com

Web Site: http://www.kplctv.com

Technical Facilities: Channel No. 7 (174-180 MHz). Authorized power: 316-kw visual, aural. Antenna: 1480-ft above av. terrain, 1476-ft. above ground, 1506-ft. above sea level.

Latitude 30° 23' 46"
Longitude 93° 00' 03"

Digital Facilities: Channel No. 8 (180-186 MHz). Power: 17-kw visual, aural. Antenna: 1480-ft above av. terrain, 1476-ft. above ground, 1506-ft. above sea level.

Latitude 30° 23' 46"
Longitude 93° 00' 03"

FCC Digital File Number: BMPCDT-20000501ADP. Granted: November 04, 2004.

Note: Latitude and longitude coordinates shown are based on the North American Datum of 1927 (NAD 27) as currently required by the Mass Media Bureau of the FCC.

Satellite Earth Stations: Transmitter Harris; Comtech, 7-meter Ku & C-band; Harris, 10-meter Ku-band; Harris, 3-meter Ku-band; Harris, 3-meter C-band; Omni, Harris receivers.

News Service: AP.

Ownership: Raycom Media Inc. (Group Owner).

Began Operation: September 29, 1954. Sale to present owner by Cosmos Broadcasting Corp. approved by FCC January 17, 2006. Sale to Cosmos Broadcasting Corp. by Channel Communications approved by FCC November 13, 1986. Sale to Channel Communications by G. Russell Chambers approved by FCC March 31, 1986. Sale to G. Russell Chambers by Calcasieu TV & Radio Inc. approved by FCC February 18, 1971. Sale to Calcasieu by T. B. Lanford & L. M. Sepaugh Sr. & Jr. approved by FCC June 30, 1964.

Represented (sales): Harrington, Righter & Parsons Inc.

Represented (legal): Covington & Burling.

Personnel:

James D. Serra, Vice President & General Manager.

Tim Bourgeois, Creative Services & Promotion Director.

Mari Wilson, Production Manager & Public Service Director.

Bridget Courtney, Traffic Manager.

Oianna Mayo, Operations Manager.

Robin Daugereau, Programming & Marketing Director.

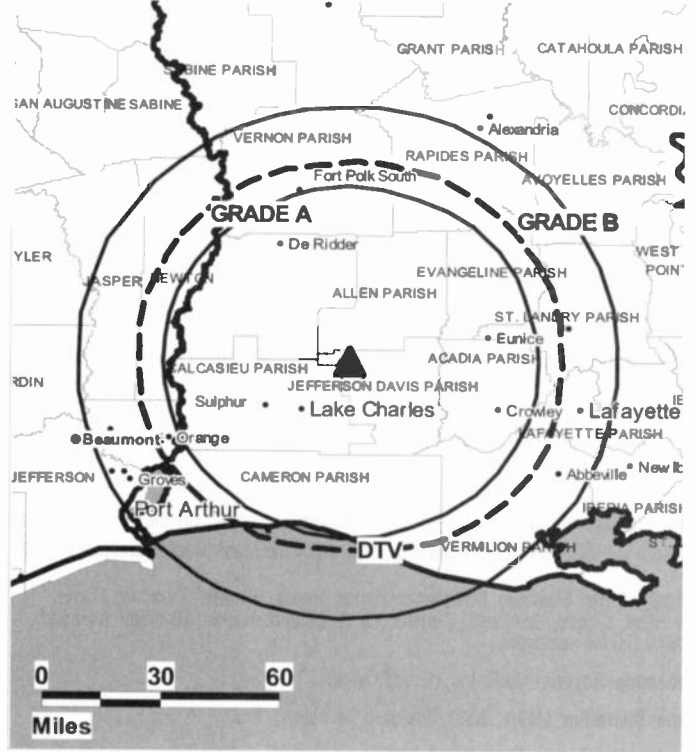
John Ware, Local Sales Manager.

Ralph Caudill, National Sales Manager.

David Williams, News Director.

John Scott, Chief Engineer.

KPLC BPCT-2001002AAR GRANTED: 11/22/2002



© 2007 Warren Communications News

Sandra Thompson, Accounting Supervisor.

Frank Carlisle, Regional Business Manager.

Rates: On request.

City of License: Lake Charles. **Station DMA:** Lake Charles, LA. **Rank:** 175.

Circulation © 2006 Nielsen. Coverage based on Nielsen study.

GrandTotal	Cable TV Households	Non-cable TV Households	Total TV Households
Estimated Station Totals *	193,930	107,240	301,170
Average Weekly Circulation (2006)	98,597	34,179	132,776
Average Daily Circulation (2006)			69,689
Station OMA Total	Cable TV Households	Non-cable TV Households	Total TV Households
Estimated Station Totals *	62,580	28,060	90,640
Average Weekly Circulation (2006)	51,749	16,216	67,965
Average Daily Circulation (2006)			45,028
Other OMA Total	Cable TV Households	Non-cable TV Households	Total TV Households
Estimated Station Totals *	131,350	79,180	210,530
Average Weekly Circulation (2006)	46,848	17,963	64,811
Average Daily Circulation (2006)			24,661

*Estimated station totals are sums of the Nielsen TV and Cable TV household estimates for each county in which the station registers viewing of more than 5% as per the Nielsen Survey Methods.

KPLC-DT
Ch. 8

Network Service: NBC.

Licensee: LibCo Inc., 2215 B Renaissance Dr., Suite 5, Las Vegas, NV 89119.

Studio: 320 Division St., Lake Charles, LA 70601.

Mailing Address: Box 1490, Lake Charles, LA 70602-1490.

Phone: 337-439-9071. **Fax:** 337-437-7600.

E-mail: jserra@kplctv.com

Web Site: <http://www.kplctv.com>

Technical Facilities: Channel No. 8 (180-186 MHz). Authorized power: 17-kw visual, aural. Antenna: 1480-ft above av. terrain, 1476-ft. above ground, 1506-ft. above sea level.

Latitude	30°	23'	46"
Longitude	93°	00'	03"

Note: Latitude and longitude coordinates shown are based on the North American Datum of 1927 (NAD 27) as currently required by the Mass Media Bureau of the FCC.

Satellite Earth Stations: Transmitter Harris; Harris, 3-meter Ku-band; Harris, 3-meter C-band; Comtech, 7-meter Ku & C-band; Harris, 10-meter Ku-band; Omni, Harris receivers.

Ownership: Raycom Media Inc. (Group Owner).

Began Operation: May 1, 2003. Standard Definition.

Represented (legal): Covington & Burling.

Personnel:

James O. Serra, Vice President & General Manager.

Tim Bourgeois, Creative Services & Promotion Director.

Mari Wilson, Production Manager & Public Service Director.

Bridget Courtney, Traffic Manager.

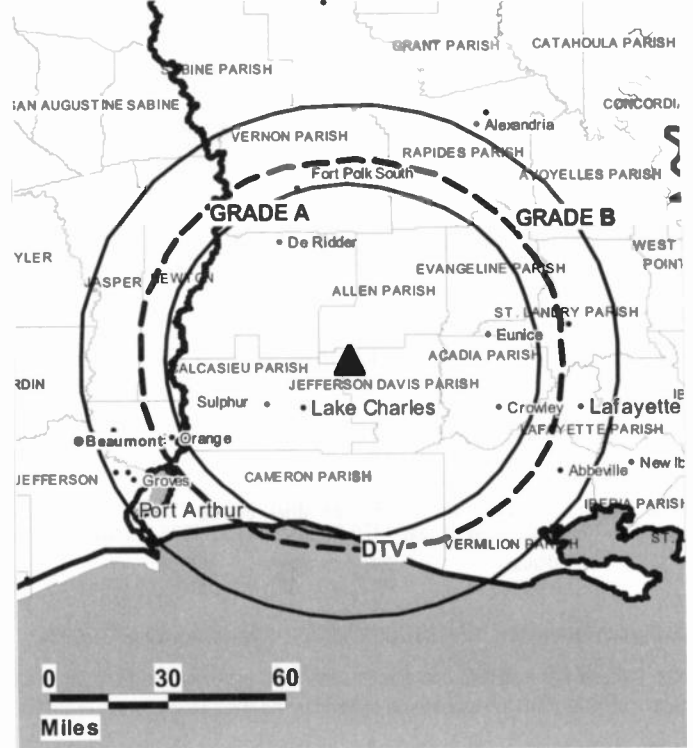
Dianna Mayo, Operations Manager.

Robin Daugereau, Programming & Marketing Director.

John Ware, Local Sales Manager.

Ralph Caudill, National Sales Manager.

KPLC-DT BMPCDT-20041103AGG GRANTED: 11/4/2004



© 2007 Warren Communications News

David Williams, News Director.

John Scott, Chief Engineer.

Sandra Thompson, Accounting Supervisor.

Frank Carlisle, Regional Business Manager.

City of License: Lake Charles. **Station OMA:** Lake Charles, LA. **Rank:** 175.

Nielsen Ota: Not available.

Louisiana — Lake Charles

KVHP
Ch. 29

Network Service: FOX.

Licensee: National Communications Inc., 129 W. Prien Lake Rd., Lake Charles, LA 70601.

Studio: 129 W. Prien Lake Rd., Lake Charles, LA 70601.

Mailing Address: 129 W. Prien Lake Rd., Lake Charles, LA 70601.

Phone: 337-474-1316. **Fax:** 337-474-9028.

E-mail: mbonnot@watchfox.com

Technical Facilities: Channel No. 29 (560-566 MHz). Authorized power: 2507-kw max. visual. Antenna: 1293-ft above av. terrain, 1289-ft. above ground, 1319-ft. above sea level.

Latitude	30°	17'	26"
Longitude	93°	34'	35"

Transmitter: State Rte. 379, 5.9-mi. NW of Edgerly.

Digital Facilities: Channel No. 30 (566-572 MHz). Power: 1000-kw max. visual. Antenna: 1060-ft above av. terrain, 1030-ft. above ground, 1033-ft. above sea level.

Latitude	30°	17'	26"
Longitude	93°	34'	35"

FCC Digital File Number: BPCDT-990714LD. Granted: May 02, 2001.

Note: Latitude and longitude coordinates shown are based on the North American Datum of 1927 (NAD 27) as currently required by the Mass Media Bureau of the FCC.

Ownership: National Communications Inc. (Group Owner).

Began Operation: January 18, 1983. Sale to Herschell Hardesty & J. W. DiGiglia by Hugh Van Eaton approved by FCC March 3, 1984. Sale to Marvin Gorman Ministries Inc. from receivership approved by FCC July 16, 1986. Sale to KVHP-TV Partners approved by FCC March 12, 1987. Sale to present owner approved by FCC October 3, 1996.

Represented (sales): Seltel Inc.

Represented (legal): Baraff, Koerner & Olender PC.

Personnel:

Madeleine Bonnot, General Manager.

Leonard Brown, Operations & Production Manager.

Ken Smith, General & Regional Sales Manager.

Mary Stephens, National Sales Manager.

John Korbel, News Director.

Bret Thibodeaux, Chief Engineer.

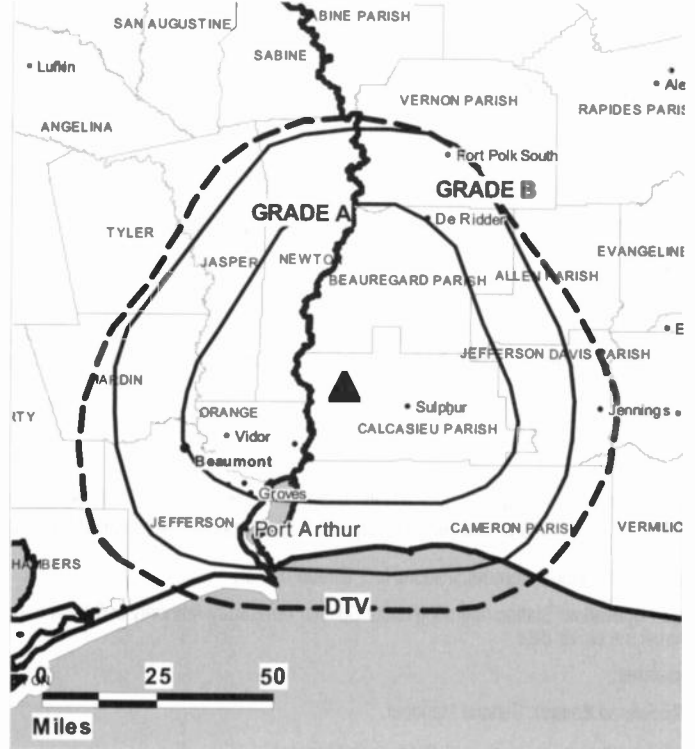
Oianna Thibodeaux, Business Manager.

Tara Hardesty, Program Director.

Marty Myers, Promotion Director.

Highest 30 Sec. Rate: \$450.

KVHP BMPCT-19900730KZ GRANTED: 8/16/1991



City of License: Lake Charles. **Station DMA:** Lake Charles, LA. **Rank:** 175.

Circulation © 2006 Nielsen. Coverage based on Nielsen study.

GrandTotal	Cable TV Households	Non-cable TV Households	Total TV Households
Estimated Station Totals *	76,640	63,220	139,860
Average Weekly Circulation (2006)	30,725	10,341	41,066
Average Daily Circulation (2006)			12,860
Station DMA Total	Cable TV Households	Non-cable TV Households	Total TV Households
Estimated Station Totals *	62,580	23,110	85,690
Average Weekly Circulation (2006)	29,005	5,883	34,888
Average Daily Circulation (2006)			12,086
Other DMA Total	Cable TV Households	Non-cable TV Households	Total TV Households
Estimated Station Totals *	14,060	40,110	54,170
Average Weekly Circulation (2006)	1,720	4,458	6,178
Average Daily Circulation (2006)			774

*Estimated station totals are sums of the Nielsen TV and Cable TV household estimates for each county in which the station registers viewing of more than 5% as per the Nielsen Survey Methods.

KVHP-DT
Ch. 30

Network Service: FOX.

Grantee: National Communications Inc., 129 W. Prien Lake Rd., Lake Charles, LA 70601.

Studio: 129 W. Prien Lake Rd., Lake Charles, LA 70601.

Mailing Address: 129 W. Prien Lake Rd., Lake Charles, LA 70601.

Phone: 337-474-1316. **Fax:** 337-474-9028.

E-mail: mmyers@watchfox.com

Technical Facilities: Channel No. 30 (566-572 MHz). Authorized power: 1000-kw max. visual. Antenna: 1060-ft above av. terrain, 1030-ft. above ground, 1033-ft. above sea level.

Latitude	30°	17'	26"
Longitude	93°	34'	35"

Note: Latitude and longitude coordinates shown are based on the North American Datum of 1927 (NAD 27) as currently required by the Mass Media Bureau of the FCC.

Ownership: National Communications Inc. (Group Owner).

Began Operation: Station operating under Special Temporary Authority at 0.2-kw max. visual; no on-air date

Personnel:

Madeleine Bonnot, General Manager.

Leonard Brown, Operations & Production Manager.

Ken Smith, General & Regional Sales Manager.

Mary Stephens, National Sales Manager.

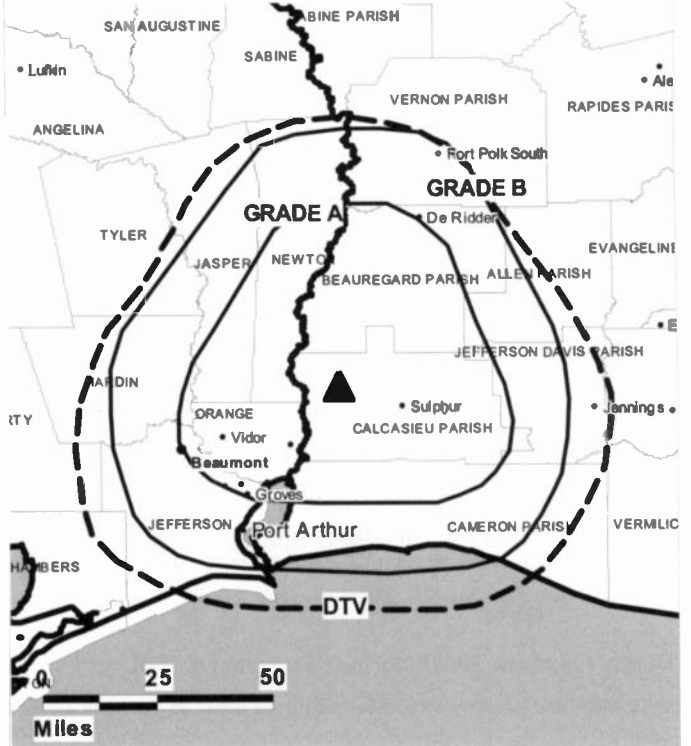
John Korbel, News Director.

Bret Thibodeaux, Chief Engineer.

Diana Thibodeaux, Business Manager.

Tara Hardesty, Program Director.

KVHP-DT BPCDT-19990714LD GRANTED: 5/2/2001



© 2007 Warren Communications News

Marty Myers, Promotion Director.

City of License: Lake Charles. **Station DMA:** Lake Charles, LA. **Rank:** 175.

Nielsen Data: Not available.

KPXJ-DT

Ch. 21

Network Service: MNT.

Licensee: Minden Television Co. LLC, Box 4066, Shreveport, LA 71134-0066.

Studio: 312 E. Kings Hwy., Shreveport, LA 71104.

Mailing Address: 312 E. Kings Hwy., Shreveport, LA 71104.

Phone: 318-861-5800. **Fax:** 318-862-9430.

E-mail: gsrven@ktbs.com

Web Site: <http://www.upn-21.com>

Technical Facilities: Channel No. 21 (512-518 MHz). Authorized power: 3020-kw max. visual. Antenna: 469-ft above av. terrain, 466-ft. above ground, 679-ft. above sea level.

Latitude	32°	44'	40"
Longitude	93°	22'	54"

Holds CP for change to 1000-kw max. visual, 1647-ft above av. terrain, 1601-ft. above ground, 1850-ft. above sea level; lat. 32° 41' 08", long. 93° 56' 00", BPCDT-20040518ABZ.

Transmitter: 0.5-mi. from intersection of State Hwy. 7 & Parish Rd. 18 at a bearing of 60 degrees T.

Note: Latitude and longitude coordinates shown are based on the North American Datum of 1927 (NAD 27) as currently required by the Mass Media Bureau of the FCC.

Ownership: Lauren Wray Ostendorff.

Began Operation: August 31, 1998, as WPXO. Proposed sale to River Cities Broadcasting LLC dismissed by FCC October 21, 2003. Sale to present owner by Paxson Communications Corp approved by FCC April 14, 2004. Received authorization from FCC to convert to digital format June 14, 2004. Station 'flash-cut' to digital-only service September 21, 2005.

Represented (legal): Garvey Schubert Barer.

Represented (sales): Continental Television Sales.

Represented (engineering): D. C. Williams PE.

Personnel:

Lauren Wray Ostendorff, President & General Manager.

Judy Miller, Local Sales Manager.

George Sirvin, National Sales Manager.

Valerie Cosby, Regional Sales Manager.

KPXJ-DT BPCDT-20040518ABZ GRANTED: 6/4/2004



© 2007 Warren Communications News

Dale Cassidy, Chief Engineer.

Carol Lowery, Business & Traffic Manager.

Joe Todaro, Promotion Director.

Ron Thoma, Production Manager.

Jan Elkins, News Director.

Rates: On request.

City of License: Minden. **Station DMA:** Shreveport, LA. **Rank:** 81.

Nielsen Data: Not available.

KNOE-DT

Ch. 7

Network Service: CW, CBS.

Licensee: NOE Corp. LLC, Box 4067, Monroe, LA 71211.

Studio: 1400 Oliver Rd., Monroe, LA 71201.

Mailing Address: Box 4067, Monroe, LA 71211.

Phone: 318-388-8888. **Fax:** 318-388-0070.

E-mail: roy.frostenson@knoe.com

Web Site: http://www.knoe.com

Technical Facilities: Channel No. 7 (174-180 MHz). Authorized power: 17-kw visual, aural. Antenna: 1699-ft above av. terrain, 1716-ft. above ground, 1778-ft. above sea level.

Latitude	32°	11'	50"
Longitude	92°	04'	14"

Note: Latitude and longitude coordinates shown are based on the North American Datum of 1927 (NAD 27) as currently required by the Mass Media Bureau of the FCC.

Satellite Earth Stations: Transmitter Harris; Scientific-Atlanta, 3.7-meter C-band; RCA, 3.7-meter Ku-band; Simulsat, 7-meter C-band; Scientific-Atlanta, 7-meter C-band; Pinzone, Harris receivers.

Ownership: Noe Corp. LLC.

Began Operation: April 12, 2002. Standard Definition.

Represented (sales): Blair Television.

Personnel:

Roy Frostenson, General Manager & Program Director.

Bill Elliott, Promotion & Marketing Director.

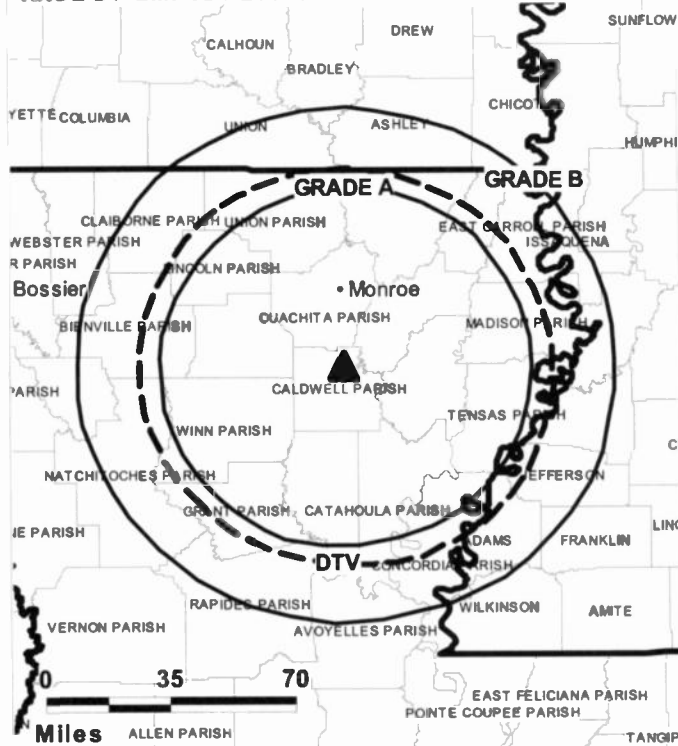
Nikki Impson, Traffic Manager.

Laura Z. Roberts, Personnel Director.

Tom Cole, Operations & Production Manager.

John Matherne, General & Local Sales Manager.

KNOE-DT BMPCDT-20040927AEU GRANTED: 11/1/2004



Taylor Henry, News Director.

Jerry Harkins, Chief Engineer.

Denis Baker, Business Manager.

City of License: Monroe. **Station DMA:** Monroe, LA-EI Dorado, AR. **Rank:** 135.

Nielsen Data: Not available.

KNOE-TV
Ch. 8

Network Service: CBS.

Licensee: NOE Corp. LLC, Box 4067, Monroe, LA 71211.

Studio: 1400 Oliver Rd., Monroe, LA 71201.

Mailing Address: Box 4067, Monroe, LA 71211.

Phone: 318-388-8888. **Fax:** 318-388-0070.

E-mail: roy.frostenson@knoe.com

Web Site: http://www.knoe.com

Technical Facilities: Channel No. 8 (180-186 MHz). Authorized power: 316-kw visual, 62.5-kw aural. Antenna: 1989-ft above av. terrain, 1919-ft. above ground, 1981-ft. above sea level.

Latitude 32° 11' 50"
Longitude 92° 04' 14"

Transmitter: 232 KNOE tower, Riverton.

Digital Facilities: Channel No. 7 (174-180 MHz). Power: 17-kw visual, aural. Antenna: 1699-ft above av. terrain, 1716-ft. above ground, 1778-ft. above sea level.

Latitude 32° 11' 50"
Longitude 92° 04' 14"

FCC Digital File Number: BPCDT-20001024ABE. Granted: November 01, 2004.

Note: Latitude and longitude coordinates shown are based on the North American Datum of 1927 (NAD 27) as currently required by the Mass Media Bureau of the FCC.

Satellite Earth Stations: Transmitter Harris; Simulcast, 7-meter C-band; Scientific-Atlanta, 7-meter C-band; Scientific-Atlanta, 3.7-meter C-band; RCA, 3.7-meter Ku-band; Pinzone, Harris receivers.

AM Affiliate: KNOE, 5-kw, 540 kHz.

FM Affiliate: KNOE-FM, 100-kw, 101.9 MHz (No. 270), 1670-ft.

SNG Mobile Dish: BMS, .

News Services: AP, Potomac News Service, National Weather Service, CNN Newsource, CBS Newspath.

Ownership: Noe Corp. LLC.

Began Operation: September 27, 1953.

Represented (sales): Blair Television.

Represented (legal): Cohn & Marks LLP.

Personnel:

Roy Frostenson, General Manager & Program Director.

Bill Elliott, Promotion & Marketing Director.

Nikki Impson, Traffic Manager.

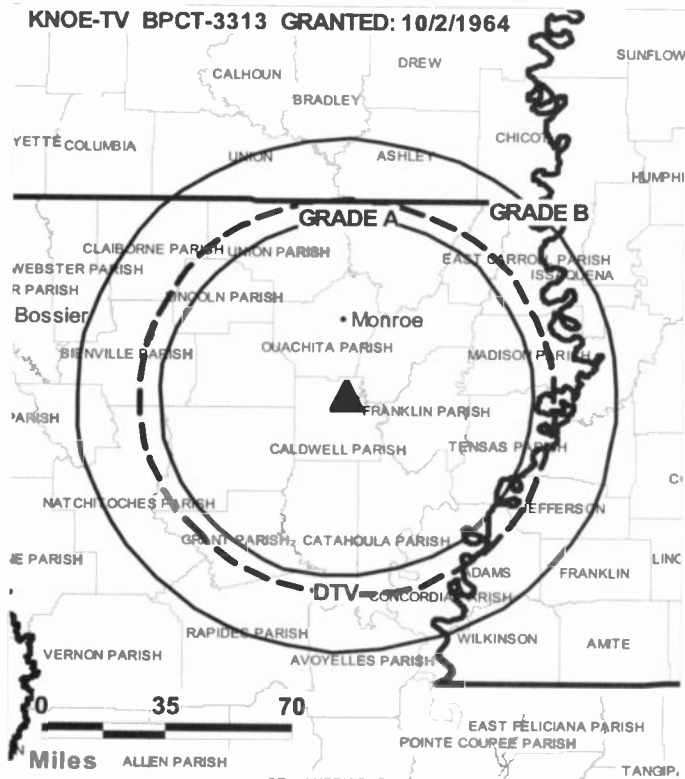
Laura Z. Roberts, Personnel Director.

Tom Cole, Operations & Production Manager.

John Matherne, General & Local Sales Manager.

Taylor Henry, News Director.

KNOE-TV BPCT-3313 GRANTED: 10/2/1964



© 2007 Warren Communications News

Jerry Harkins, Chief Engineer.

Denis Baker, Business Manager.

City of License: Monroe. **Station DMA:** Monroe, LA-El Dorado, AR. Rank: 135.

Circulation © 2006 Nielsen. Coverage based on Nielsen study.

GrandTotal	Cable TV Households	Non-cable TV Households	Total TV Households
Estimated Station Totals *	117,440	108,680	226,120
Average Weekly Circulation (2006)	88,789	45,799	134,588
Average Daily Circulation (2006)			81,594
Station DMA Total	Cable TV Households	Non-cable TV Households	Total TV Households
Estimated Station Totals *	101,100	70,190	171,290
Average Weekly Circulation (2006)	82,752	40,775	123,527
Average Daily Circulation (2006)			76,563
Other DMA Total	Cable TV Households	Non-cable TV Households	Total TV Households
Estimated Station Totals *	16,340	38,490	54,830
Average Weekly Circulation (2006)	6,037	5,024	11,061
Average Daily Circulation (2006)			5,031

*Estimated station totals are sums of the Nielsen TV and Cable TV household estimates for each county in which the station registers viewing of more than 5% as per the Nielsen Survey Methods.

WDSU
Ch. 6

Network Service: NBC.

Licensee: Hearst-Argyle Television Inc., 888 7th Ave., New York, NY 10106.

Studio: 846 Howard Ave., New Orleans, LA 70113.

Mailing Address: 846 Howard Ave., New Orleans, LA 70113.

Phone: 504-679-0600. **Fax:** 504-679-0745.

E-mail: mgranger@wdsu.com

Web Site: http://www.wdsu.com

Technical Facilities: Channel No. 6 (82-88 MHz). Authorized power: 95.5-kw visual, 19.5-kw aural. Antenna: 932-ft above av. terrain, 968-ft. above ground, 971-ft. above sea level.

Latitude 29° 57' 01"
Longitude 89° 57' 28.5"

Transmitter: 221 E. Josephine St., Chalmette.

Digital Facilities: Channel No. 43 (644-650 MHz). Power: 1000-kw max. visual. Antenna: 754-ft above av. terrain, 751-ft. above ground.

Latitude 29° 56' 59"
Longitude 89° 57' 28"

FCC Digital File Number: BMLCT-2003121BACA. Granted: October 05, 2001.

Note: Latitude and longitude coordinates shown are based on the North American Datum of 1927 (NAD 27) as currently required by the Mass Media Bureau of the FCC.

Multichannel TV Sound: Stereo and separate audio program.

Satellite Earth Stations: Transmitter Larcen; Scientific-Atlanta, 7-meter C-band; Andrew, 7-meter Ku & C-band; Harris, 8-meter Ku-band; Harris, 3.5-meter Ku-band; Andrew, 3.5-meter Ku-band; Scientific-Atlanta, Harris receivers.

News Services: NBC News Channel, CNN Newsource, AP.

Ownership: Hearst-Argyle Television Inc. (Group Owner).

Began Operation: December 18, 1948. Sale to Cosmos Broadcasting by Royal Street Corp. approved by FCC November 29, 1972 (Television Digest, Vol. 12:15, 49). Sale to Pulitzer Publishing Co. approved by FCC September 22, 1989 (Vol. 29:31, 34, 35). Sale to present owner approved by FCC November 24, 1998 (Vol. 38:22, 48).

Represented (sales): Eagle Television Sales.

Personnel:

Mason Granger, President & General Manager.

Frank Ratermann, General Sales Manager.

Giovanna Savorgnan, Local Sales Manager.

Jason Ferguson, National Sales Manager.

Margaret Cordes, News Director.

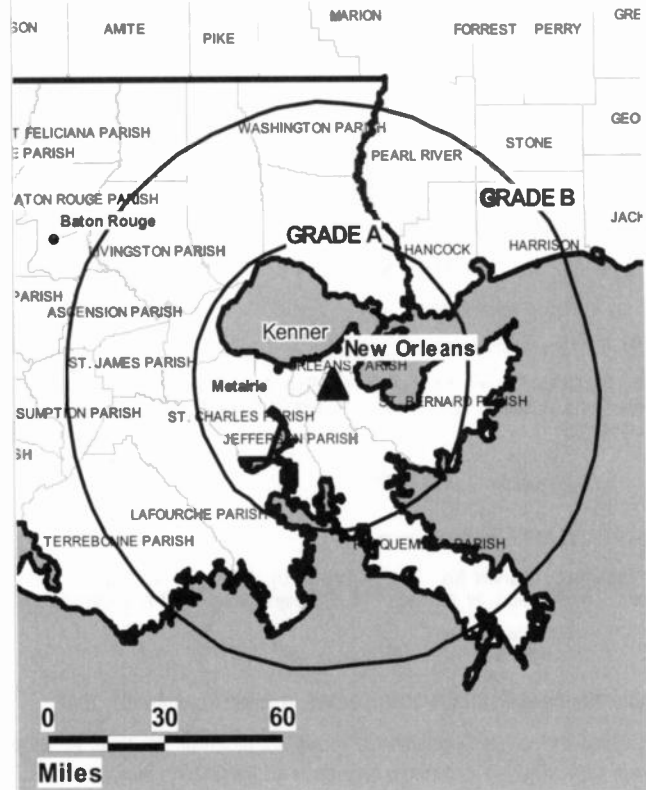
Chet Guillot, Chief Engineer.

Suzanne Starr, Business Manager.

Karne Cuevas, Program Coordinator.

Randy Foulds, Promotions & Creative Services Director.

WDSU BMLCT-2003121BACA GRANTED: 9/16/2004



© 2007 Warren Communications News

William Johnson, Research Director.

Pat Doherty, Traffic Manager.

Rates: On request.

City of License: New Orleans. **Station DMA:** New Orleans, LA. **Rank:** 54.

Circulation © 2006 Nielsen. Coverage based on Nielsen study.

GrandTotal	Cable TV Households	Non-cable TV Households	Total TV Households
Estimated Station Totals *	624,480	169,590	794,070
Average Weekly Circulation (2006)	374,398	99,515	473,913
Average Daily Circulation (2006)			227,936
Station OMA Total	Cable TV Households	Non-cable TV Households	Total TV Households
Estimated Station Totals *	507,650	164,500	672,150
Average Weekly Circulation (2006)	337,372	99,123	436,495
Average Daily Circulation (2006)			216,254
Other OMA Total	Cable TV Households	Non-cable TV Households	Total TV Households
Estimated Station Totals *	116,830	5,090	121,920
Average Weekly Circulation (2006)	37,026	392	37,418
Average Daily Circulation (2006)			11,682

*Estimated station totals are sums of the Nielsen TV and Cable TV household estimates for each county in which the station registers viewing of more than 5% as per the Nielsen Survey Methods.

WGNO
Ch. 26

Network Service: ABC.

Licensee: WGNO Inc., 2 Canal St., Suite 2800, New Orleans, LA 70130.

Studios: 1400 Poydras St., Suite 745, New Orleans, LA 70112; 2 Canal St., Suite 2800, New Orleans, LA 70130.

Mailing Address: 2 Canal St., Suite 2800, New Orleans, LA 70130.

Phone: 504-525-3838. **Fax:** 504-569-0908.

E-mail: wgnv-tv@tribune.com

Web Site: http://www.abc26.com

Technical Facilities: Channel No. 26 (542-548 MHz). Authorized power: 3140-kw max. visual, aural. Antenna: 1014-ft above av. terrain, 1015-ft. above ground, 1015-ft. above sea level.

Latitude 29° 58' 57"
Longitude 89° 56' 58"

Digital Facilities: Channel No. 15 (476-482 MHz). Power: 800-kw max. visual, aural. Antenna: 433-ft above av. terrain, 433-ft. above ground, 433-ft. above sea level.

Latitude 29° 58' 57"
Longitude 89° 56' 58"

FCC Digital File Number: BPCDT-19990901AAE. Granted: July 26, 2005.

Note: Latitude and longitude coordinates shown are based on the North American Datum of 1927 (NAD 27) as currently required by the Mass Media Bureau of the FCC.

Satellite Earth Stations: Simulcast, 7-meter C-band; Vertex, 5-meter Ku-band; Scientific-Atlanta, Harris receivers.

Ownership: Tribune Broadcasting Co. (Group Owner).

Began Operation: October 14, 1967. Sale to Tribune Broadcasting Co. by General Media Corp. approved by FCC July 22, 1983. Sale to General Media by Seymour Smith, et al., approved June 30, 1978. Previous sale by Receiver in Bankruptcy approved by FCC December 29, 1971. Station was originally owned by David W. Wagenvoord, et al.

Represented (sales): TeleRep Inc.

Represented (legal): Sidley Austin LLP.

Represented (engineering): Edward F. Lorentz & Associates.

Personnel:

Larry Delia, Vice President & General Manager.

Beth Stiles, General Sales Manager.

Gary English, Local Sales Manager.

Linda Anderson, National Sales Manager.

Pat LaBroyere, Regional Sales Manager.

Bob Noonan, News Director.

Steve Zanolini, Chief Engineer.

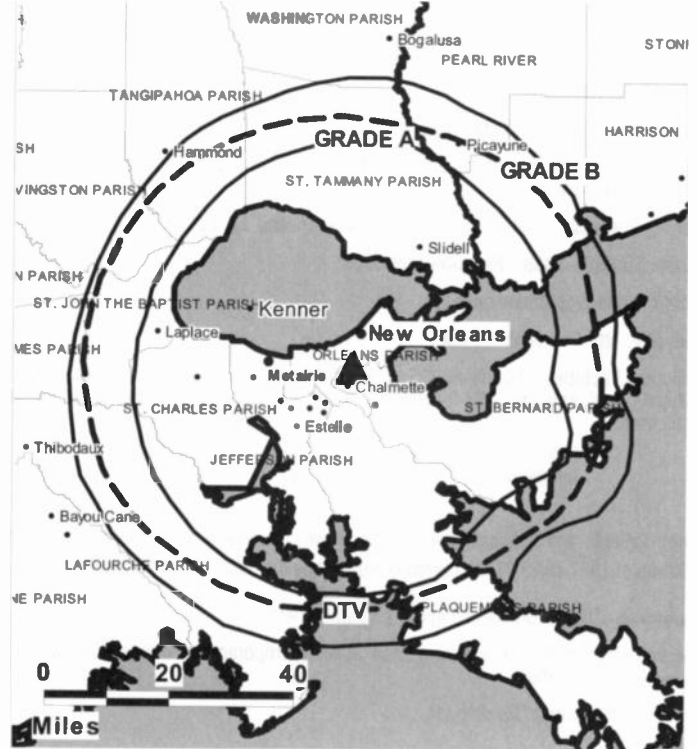
Patricia Butchert, Controller & Chief Financial Officer.

Claudia Bell, Program Director.

Elizabeth Whitaker, Promotion Director.

Tracy Roskens, Production Manager.

WGNO BMPCT-20040329AKV GRANTED: 1/28/2005



Jordy Luft, Research Director.

Pat Aymani, Traffic Manager.

Highest 30 Sec. Rate: \$1500.

City of License: New Orleans. **Station DMA:** New Orleans, LA. Rank: 54.

Circulation © 2006 Nielsen. Coverage based on Nielsen study.

GrandTotal	Cable		Non-cable		Total
	TV Households	TV Households	TV Households	TV Households	
Estimated Station Totals *	592,290	164,500	756,790		756,790
Average Weekly Circulation (2006)	255,518	72,316	327,834		327,834
Average Daily Circulation (2006)			113,957		113,957
Station DMA Total					
	Cable		Non-cable		Total
	TV Households	TV Households	TV Households	TV Households	TV Households
Estimated Station Totals *	507,650	164,500	672,150		672,150
Average Weekly Circulation (2006)	243,938	72,316	316,254		316,254
Average Daily Circulation (2006)			111,491		111,491
Other DMA Total					
	Cable		Non-cable		Total
	TV Households	TV Households	TV Households	TV Households	TV Households
Estimated Station Totals *	84,640	0	84,640		84,640
Average Weekly Circulation (2006)	11,580	0	11,580		11,580
Average Daily Circulation (2006)			2,466		2,466

*Estimated station totals are sums of the Nielsen TV and Cable TV household estimates for each county in which the station registers viewing of more than 5% as per the Nielsen Survey Methods.

WGNO-DT

Ch. 15

Network Service: ABC.

Grantee: WGNO Inc., 2 Canal St., Suite 2800, New Orleans, LA 70130.

Studios: 1400 Poydras St., Suite 745, New Orleans, LA 70112; 2 Canal St., Suite 2800, New Orleans, LA 70130.

Mailing Address: 2 Canal St., Suite 2800, New Orleans, LA 70130.

Phone: 504-525-3838. **Fax:** 504-569-0908.

E-mail: wgn-tv@tribune.com

Web Site: <http://www.abc26.com>

Technical Facilities: Channel No. 15 (476-482 MHz). Authorized power: 800-kw max. visual, aural. Antenna: 433-ft above av. terrain, 433-ft. above ground, 433-ft. above sea level.

Latitude	29°	58'	57"
Longitude	89°	56'	58"

Note: Latitude and longitude coordinates shown are based on the North American Datum of 1927 (NAD 27) as currently required by the Mass Media Bureau of the FCC.

Ownership: Tribune Broadcasting Co. (Group Owner).

Began Operation: Station operating under Special Temporary Authority at 800-kw max. visual; no on-air date

Represented (sales): TeleRep Inc.

Personnel:

Larry Della, Vice President & General Manager.

Beth Stiles, General Sales Manager.

Gary English, Local Sales Manager.

Linda Anderson, National Sales Manager.

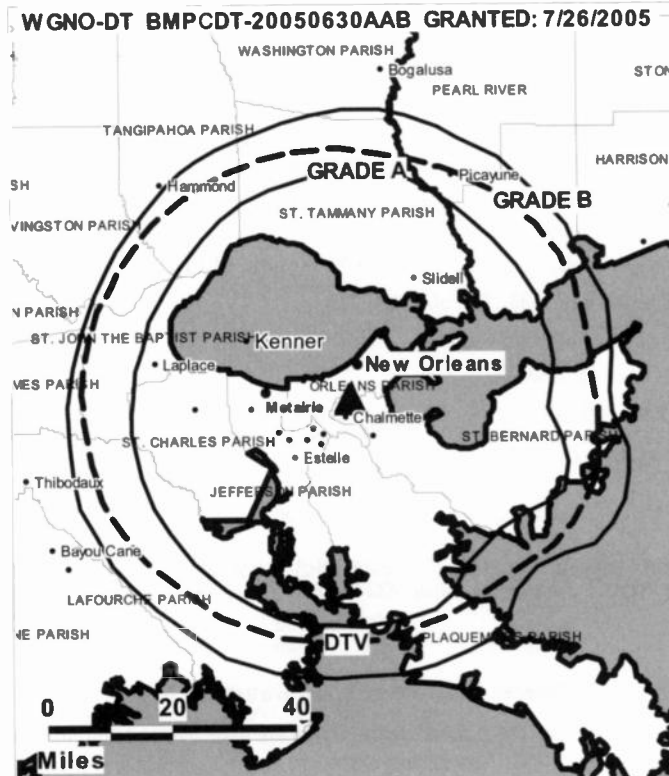
Pat LaBroyere, Regional Sales Manager.

Bob Noonan, News Director.

Steve Zanolini, Chief Engineer.

Paula Butchert, Controller & Chief Financial Officer.

Claudia Bell, Program Director.



© 2007 Warren Communications News

Elizabeth Whitaker, Promotion Director.

Tracy Roskens, Production Manager.

Jordy Luft, Research Director.

Pat Aymani, Traffic Manager.

City of License: New Orleans. Station DMA: New Orleans, LA. Rank: 54.

Nielsen Data: Not available.

WHNO

Ch. 20

Network Service: IND.

Licensee: LeSea Broadcasting Corp., PO Box 12, South Bend, IN 46624.

Studio: 1100 S. Jefferson Davis Pkwy., New Orleans, LA 70125.

Mailing Address: 1100 S. Jefferson Davis Pkwy., New Orleans, LA 70125.

Phone: 504-822-1920. **Fax:** 504-822-2060.

E-mail: pbeene@lese.com

Web Site: http://www.whno.com

Technical Facilities: Channel No. 20 (506-512 MHz). Authorized power: 3720-kw max. visual. Antenna: 899-ft above av. terrain, 902-ft. above ground, 902-ft. above sea level.

Latitude	29°	55'	11"
Longitude	90°	01'	29"

Transmitter: 3210 Old Behrman Hwy.

Digital Facilities: Channel No. 21 (512-518 MHz). Power: 300-kw max. visual. Antenna: 833-ft above av. terrain, 837-ft. above ground, 837-ft. above sea level.

Latitude	29°	55'	11"
Longitude	90°	01'	29"

FCC Digital File Number: BMPCDT-20011213AAC. Granted: January 03, 2002.

Note: Latitude and longitude coordinates shown are based on the North American Datum of 1927 (NAD 27) as currently required by the Mass Media Bureau of the FCC.

Satellite Earth Stations: Transmitter Harris; Comtech, 3.8-meter Ku & C-band; AFC, 5-meter C-band; Scientific-Atlanta, DX Communications receivers.

Ownership: LeSea Broadcasting Corp. (Group Owner).

Began Operation: October 20, 1994.

Represented (legal): Gardner Carton & Douglas.

Personnel:

Pamela J. Beene, General Manager & General Sales Manager.

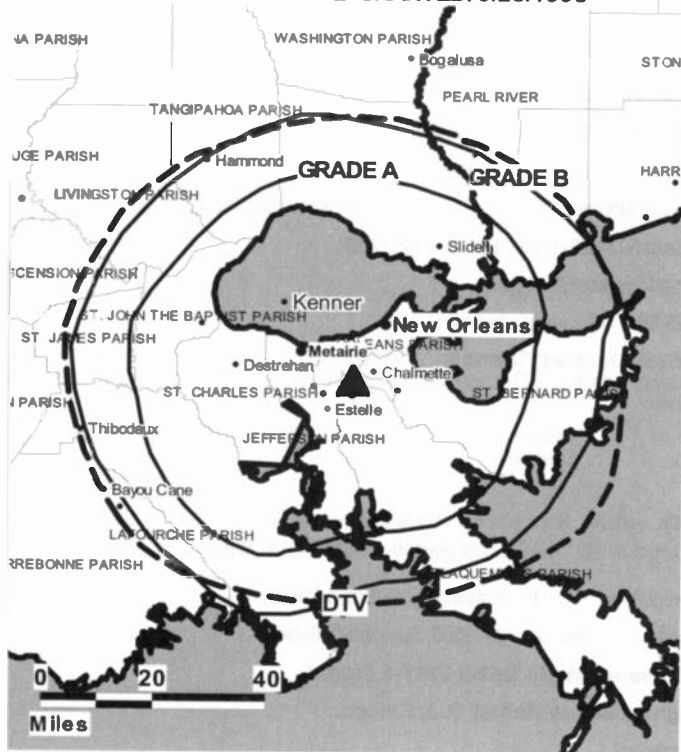
Eugene Johnson, Production Manager.

Shilanda Becnel, Traffic Manager.

Highest 30 Sec. Rate: \$125.

City of License: New Orleans. **Station DMA:** New Orleans, LA. **Rank:** 54.

WHNO BMPCT-19960702KE GRANTED: 9/25/1998



© 2007 Warren Communications News

Circulation © 2006 Nielsen. Coverage based on Nielsen study.

GrandTotal	Cable TV Households	Non-cable TV Households	Total TV Households
Estimated Station Totals *	324,120	119,480	443,600
Average Weekly Circulation (2006)	24,337	13,232	37,569
Average Daily Circulation (2006)			11,857

Station DMA Total	Cable TV Households	Non-cable TV Households	Total TV Households
Estimated Station Totals *	324,120	119,480	443,600
Average Weekly Circulation (2006)	24,337	13,232	37,569
Average Daily Circulation (2006)			11,857

*Estimated station totals are sums of the Nielsen TV and Cable TV household estimates for each county in which the station registers viewing of more than 5% as per the Nielsen Survey Methods.

Louisiana — New Orleans

WHNO-DT

Ch. 21

Network Service: IND.

Licensee: LeSea Broadcasting Corp., PO Box 12, South Bend, IN 46624.

Studio: 1100 S. Jefferson Davis Pkwy., New Orleans, LA 70125.

Mailing Address: 1100 S. Jefferson Davis Pkwy., New Orleans, LA 70125.

Phone: 507-822-1920. **Fax:** 504-822-2060.

E-mail: pbeene@leseas.com

Web Site: <http://www.whno.com>

Technical Facilities: Channel No. 21 (512-518 MHz). Authorized power: 300-kw max. visual. Antenna: 833-ft above av. terrain, 837-ft. above ground, 837-ft. above sea level.

Latitude	29°	55'	11"
Longitude	90°	01'	29"

Note: Latitude and longitude coordinates shown are based on the North American Datum of 1927 (NAD 27) as currently required by the Mass Media Bureau of the FCC.

Ownership: LeSea Broadcasting Corp. (Group Owner).

Began Operation: April 30, 2003. Standard Definition.

Represented (legal): Gardner Carton & Douglas.

Represented (engineering): Doug Garlinger.

Personnel:

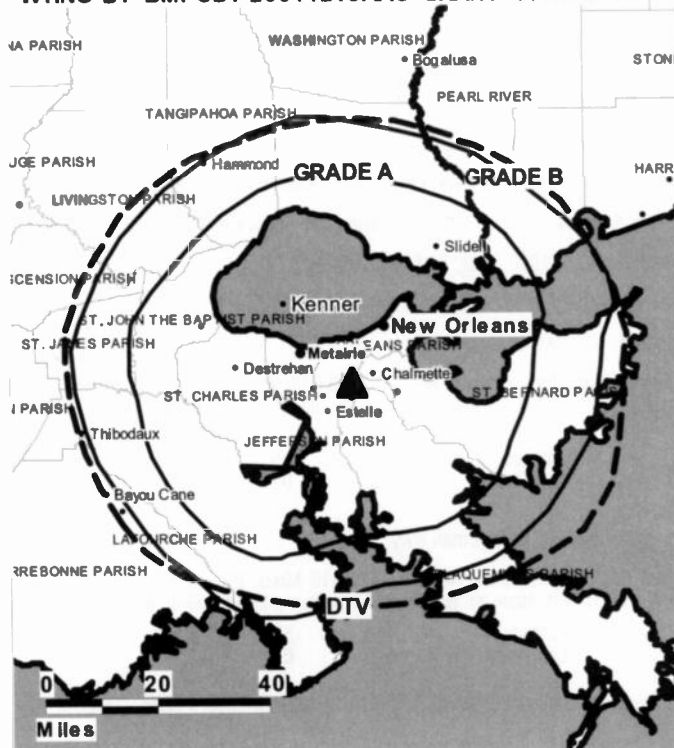
Pam Beene, General Manager & General Sales Manager.

Eugene Johnson, Production Manager.

Shilanda Becnel, Traffic Manager.

City of License: New Orleans. **Station DMA:** New Orleans, LA. **Rank:** 54.

WHNO-DT BPCDT-20011213AAC GRANTED: 1/3/2002



© 2007 Warren Communications News

Nielsen Data: Not available.

WNOL-DT
Ch. 40

Network Service: CW.

Grantee: Tribune Broadcasting Co., 435 N. Michigan Ave., Chicago, IL 60611.

Studio: 1400 Poydras St., Suite 745, New Orleans, LA 70112.

Mailing Address: 1400 Poydras St, Suite 745, New Orleans, LA 70112-5100.

Phone: 504-525-3838. **Fax:** 504-569-0908.

E-mail: cdoran@tribune.com

Web Site: <http://www.wb38.com/>

Technical Facilities: Channel No. 40 (626-632 MHz). Authorized power: 660-kw max. visual. Antenna: 1014-ft above av. terrain, 1015-ft. above ground, 1015-ft. above sea level.

Latitude	29°	58'	57"
Longitude	89°	56'	58"

Note: Latitude and longitude coordinates shown are based on the North American Datum of 1927 (NAD 27) as currently required by the Mass Media Bureau of the FCC.

Ownership: Tribune Broadcasting Co. (Group Owner).

Began Operation: Station operating under Special Temporary Authority at 500-kw max. visual; no on-air date

Personnel:

Larry Della, General Manager.

Beth Stiles, General Sales Manager.

Jeffrey Stortz, Local Sales Assistant.

Connie Ernst Brown, National Sales Manager.

Pat LeBruyere, Regional Sales Manager.

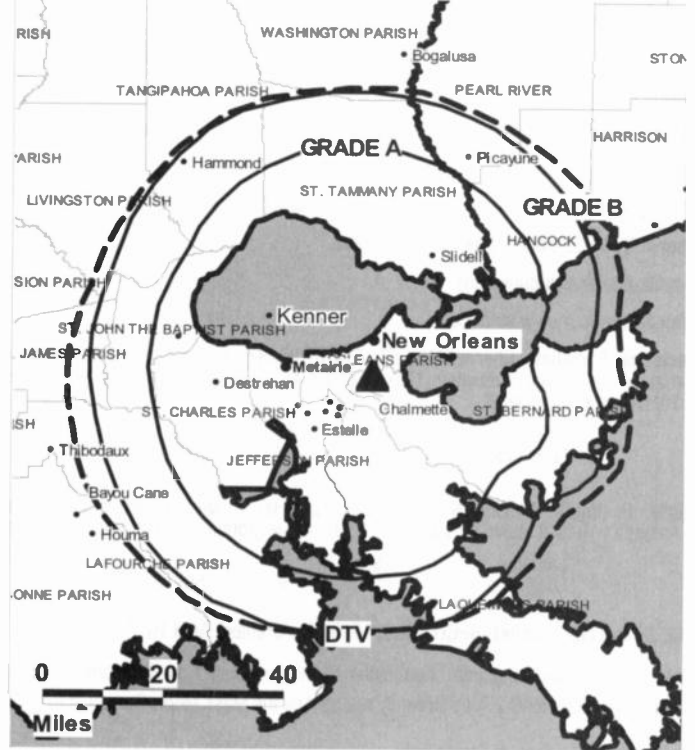
Steve Zanolini, Chief Engineer.

Patti Butchert, Business Manager.

Tracy Roskens, Production Manager.

Claudia Bell, Program Director.

WNOL-DT BMPCDT-20021107AAV GRANTED: 4/16/2003



© 2007 Warren Communications News

Elizabeth Whitaker, Promotion Director.

Jordi Luft, Research Director.

Pat Aymani, Traffic Manager.

City of License: New Orleans. Station DMA: New Orleans, LA. Rank: 54.

Nielsen Data: Not available.

WNOL-TV
Ch. 38

Network Service: CW.

Licensee: Tribune Broadcasting Co., 435 N. Michigan Ave., Chicago, IL 60611.

Studio: 1400 Poydras St., Suite 745, New Orleans, LA 70112.

Mailing Address: 1400 Poydras St., Suite 745, New Orleans, LA 70112.

Phone: 504-525-3838. **Fax:** 504-569-0908.

E-mail: cdoran@tribune.com

Web Site: http://www.wnol.com/

Technical Facilities: Channel No. 38 (614-620 MHz). Authorized power: 2880-kw max. visual, aural. Antenna: 1014-ft above av. terrain, 1015-ft. above ground, 1015-ft. above sea level.

Latitude 29° 58' 57"
Longitude 89° 56' 58"

Digital Facilities: Channel No. 40 (626-632 MHz). Power: 660-kw max. visual. Antenna: 1014-ft above av. terrain, 1015-ft. above ground, 1015-ft. above sea level.

Latitude 29° 58' 57"
Longitude 89° 56' 58"

FCC Digital File Number: BPCDT-19991015ABK. Granted: April 16, 2003.

Note: Latitude and longitude coordinates shown are based on the North American Datum of 1927 (NAD 27) as currently required by the Mass Media Bureau of the FCC.

Multichannel TV Sound: Stereo only.

Satellite Earth Station: Transmitter RCA; Simulsat, 7-meter; M/A-Corn, Harris receivers.

Ownership: Tribune Broadcasting Co. (Group Owner).

Began Operation: March 25, 1984. Sale to TVX Broadcast Group by Channel 38 Assoc. Inc. approved by FCC February 28, 1986 (Television Digest, Vol. 25:50). Sale to Quincy Jones Broadcasting approved by FCC November 17, 1989. Sale to Qwest Broadcasting LLC approved by FCC December 13, 1995 (Vol. 34:47; 35:51). Sale to present owner by Qwest Broadcasting LLC approved by FCC January 12, 2000 (Vol. 39:46; 40:7).

Represented (sales): MMT Sales Inc.

Personnel:

Larry C. Delia, General Manager.

Beths Stiles, General Sales Manager.

Jeffrey Stortz, Local Sales Assistant.

Connie Ernst Brown, National Sales Manager.

Pat LeBruyere, Regional Sales Manager.

Steve Zanolini, Chief Engineer.

Patti Butchert, Business Manager.

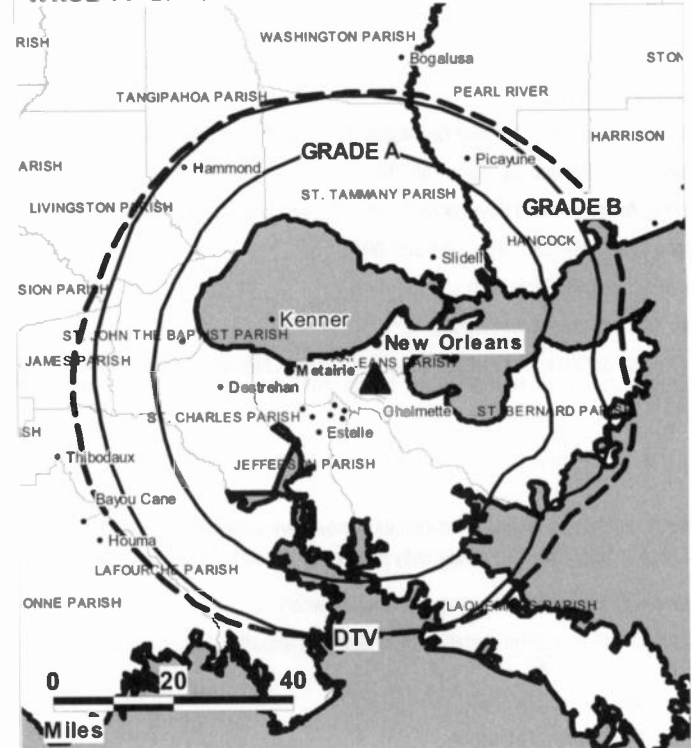
Claudia Bell, Program Director.

Elizabeth Whitaker, Promotion Director.

Tracy Roskens, Production Manager.

Jordi Luft, Research Director.

WNOL-TV BPCT-20021007AAS GRANTED: 12/17/2002



© 2007 Warren Communications News

Pat Aymani, Traffic Manager.

Rates: On request.

City of License: New Orleans. **Station DMA:** New Orleans, LA. **Rank:** 54.

Circulation © 2006 Nielsen. Coverage based on Nielsen study.

GrandTotal	Cable TV Households	Non-cable TV Households	Total TV Households
Estimated Station Totals *	507,650	165,860	673,510
Average Weekly Circulation (2006)	154,402	54,500	208,902
Average Daily Circulation (2006)			69,441
Station DMA Total	Cable TV Households	Non-cable TV Households	Total TV Households
Estimated Station Totals *	507,650	163,010	670,660
Average Weekly Circulation (2006)	154,402	54,349	208,751
Average Daily Circulation (2006)			69,427
Other DMA Total	Cable TV Households	Non-cable TV Households	Total TV Households
Estimated Station Totals *	0	2,850	2,850
Average Weekly Circulation (2006)	0	151	151
Average Daily Circulation (2006)			14

*Estimated station totals are sums of the Nielsen TV and Cable TV household estimates for each county in which the station registers viewing of more than 5% as per the Nielsen Survey Methods.

WPXL
Ch. 49

Network Service: ION.

Licensee: Flinn Broadcasting Corp., 188 S. Bellevue, Suite 222, Memphis, TN 38104.

Studio: 846 Howard Ave., New Orleans, LA 70113.

Mailing Address: 3900 Veterans Blvd., Suite 202, Metairie, LA 70002.

Phone: 504-887-9795.

E-mail: amijenkins@ionmedia.tv

Web Site: <http://www.ionline.tv>

Technical Facilities: Channel No. 49 (680-686 MHz). Authorized power: 5000-kw max. visual, aural. Antenna: 945-ft above av. terrain, 948-ft. above ground, 948-ft. above sea level.

Latitude 29° 55' 11"
Longitude 90° 00' 29"

Digital Facilities: Channel No. 50 (686-692 MHz). Power: 1000-kw visual, aural. Antenna: 892-ft above av. terrain, 895-ft. above ground, 895-ft. above sea level.

Latitude 29° 55' 11"
Longitude 90° 00' 29"

FCC Digital File Number: BPCDT-19990915ATF. Granted: July 03, 2003.

Note: Latitude and longitude coordinates shown are based on the North American Datum of 1927 (NAD 27) as currently required by the Mass Media Bureau of the FCC.

Ownership: Flinn Broadcasting Corp. (Group Owner).

Began Operation: March 19, 1989. Left air Spring 1990. Resumed operation under current ownership May 25, 1994.

Represented (legal): Womble, Carlyle, Sandridge & Rice PLLC.

Represented (engineering): duTreil, Lundin & Rackley Inc.

Personnel:

Trista Griffin, General Sales Manager.

Ernie Harvey, Chief Engineer.

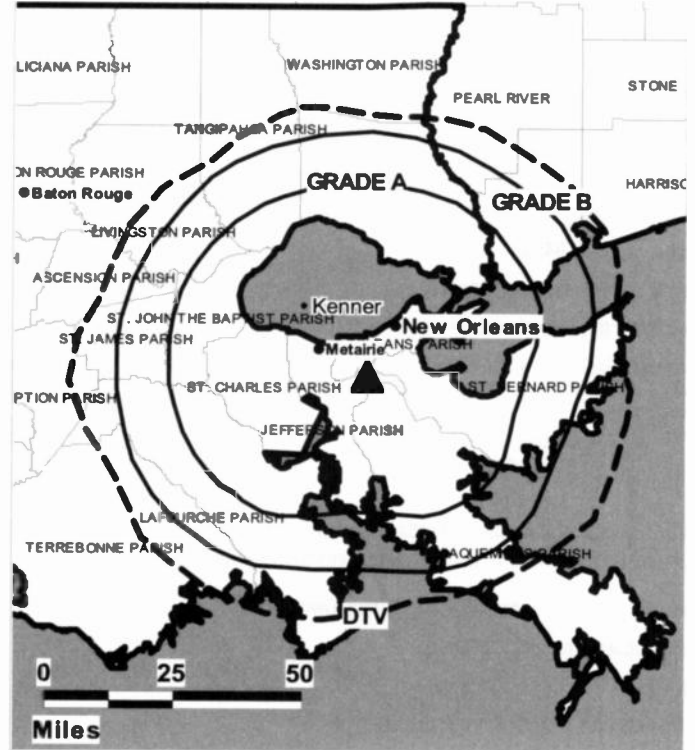
Ami Jenkins, Business Manager.

Joy Maurice, Traffic Manager.

Rates: On request.

City of License: New Orleans. **Station DMA:** New Orleans, LA. **Rank:** 54.

WPXL BPCT-20020815AAK GRANTED: 3/11/2004



© 2007 Warren Communications News

Circulation © 2006 Nielsen. Coverage based on Nielsen study.

GrandTotal	Cable TV Households	Non-cable TV Households	Total TV Households
Estimated Station Totals *	387,380	126,240	513,620
Average Weekly Circulation (2006)	27,315	15,621	42,936
Average Daily Circulation (2006)			9,613
Station OMA Total	Cable TV Households	Non-cable TV Households	Total TV Households
Estimated Station Totals *	386,670	126,240	512,910
Average Weekly Circulation (2006)	27,022	15,621	42,643
Average Daily Circulation (2006)			9,607
Other OMA Total	Cable TV Households	Non-cable TV Households	Total TV Households
Estimated Station Totals *	710	0	710
Average Weekly Circulation (2006)	293	0	293
Average Daily Circulation (2006)			6

*Estimated station totals are sums of the Nielsen TV and Cable TV household estimates for each county in which the station registers viewing of more than 5% as per the Nielsen Survey Methods.

Louisiana — New Orleans

WPXL-DT Ch. 50

Network Service: ION.

Licensee: Flinn Broadcasting Corp., 188 S. Bellevue, Suite 222, Memphis, TN 38104.

WPXL-DT: 846 Howard Ave., New Orleans, LA 70113.

Mailing Address: 3900 Veterans Blvd., Suite 202, Metairie, LA 70002.

Phone: 504-887-9495.

E-mail: amijenkins@ionmedia.tv

Web Site: <http://www.ionline.tv>

Technical Facilities: Channel No. 50 (686-692 MHz). Authorized power: 1000-kw visual, aural. Antenna: 892-ft above av. terrain, 895-ft. above ground, 895-ft. above sea level.

Latitude	29°	55'	11"
Longitude	90°	001'	29"

Note: Latitude and longitude coordinates shown are based on the North American Datum of 1927 (NAD 27) as currently required by the Mass Media Bureau of the FCC.

Ownership: Flinn Broadcasting Corp. (Group Owner).

Began Operation: April 1, 2004.

Personnel:

Trista Griffin, General Sales Manager.

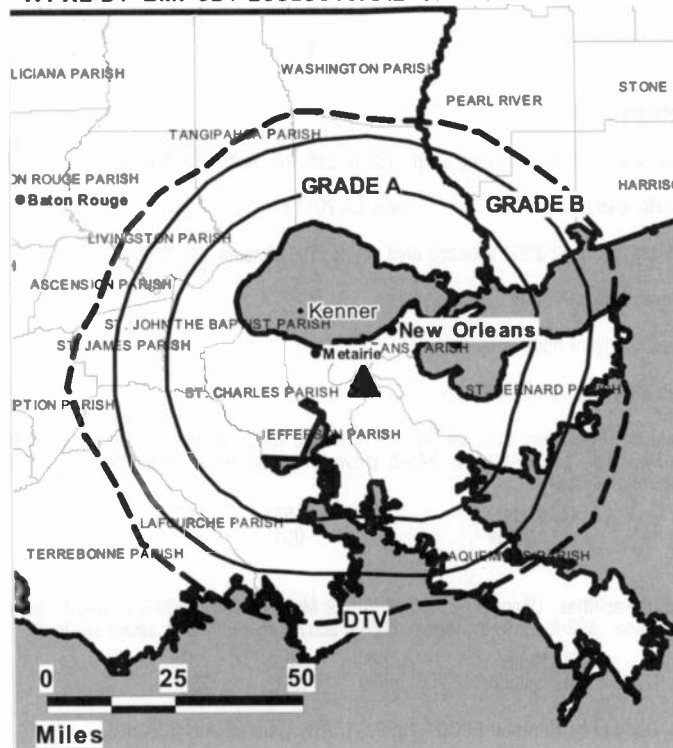
Ernie Harvey, Chief Engineer.

Ami Jenkins, Business Manager.

Joy Maurice, Traffic Manager.

City of License: New Orleans. **Station OMA:** New Orleans, LA. **Rank:** 54.

WPXL-DT BMPCDT-20020815AAL GRANTED: 7/3/2003



© 2007 Warren Communications News

Nielsen Data: Not available.

WVUE
Ch. 8

Network Service: FOX.

Licensee: Emmis Television License LLC, One Emmis Plaza, 40 Monument Circle, Suite 700, Indianapolis, IN 46204.

Studio: 1025 S. Jefferson Davis Pkwy., New Orleans, LA 70125.

Mailing Address: 1025 S. Jefferson Davis Pkwy., New Orleans, LA 70125.

Phone: 504-486-6161. **Fax:** 504-483-1105.

E-mail: info@fox8live.com

Web Site: http://www.fox8live.com

Technical Facilities: Channel No. 8 (180-186 MHz). Authorized power: 316-kw visual, 31.6-kw aural. Antenna: 990-ft above av. terrain, 1046-ft. above ground, 1049-ft. above sea level.

Latitude 29° 57' 14"
Longitude 89° 56' 58"

Transmitter: 3900 Marrietta Rd., Chalmette.

Digital Facilities: Channel No. 29 (560-566 MHz). Power: 660-kw max. visual, aural. Antenna: 899-ft above av. terrain, 899-ft. above ground, 902-ft. above sea level.

Latitude 29° 57' 14"
Longitude 89° 56' 58"

FCC Digital File Number: BPCDT-19991028AEP. Granted: May 20, 2005.

Note: Latitude and longitude coordinates shown are based on the North American Datum of 1927 (NAD 27) as currently required by the Mass Media Bureau of the FCC.

Satellite Earth Stations: Transmitter RCA; Satcom Technologies, 7-meter Ku-band; Andrew, 7-meter C-band; Scientific-Atlanta, 9-meter C-band; Andrew, 9-meter C-band; Scientific-Atlanta, Microdyne, Avantek receivers.

News Services: Fox NewsEdge, CNN Newsource, AP.

Ownership: Emmis Communications Corp. (Group Owner).

Began Operation: December 17, 1958.

Represented (sales): Harrington, Righter & Parsons Inc.

Personnel:

Jeff West, Vice President & General Manager.

Deedee Indovina, Local Sales Manager.

Michelle Kehoe, National Sales Manager.

Mimi Strawn, News Director.

Al Domescik, Chief Engineer.

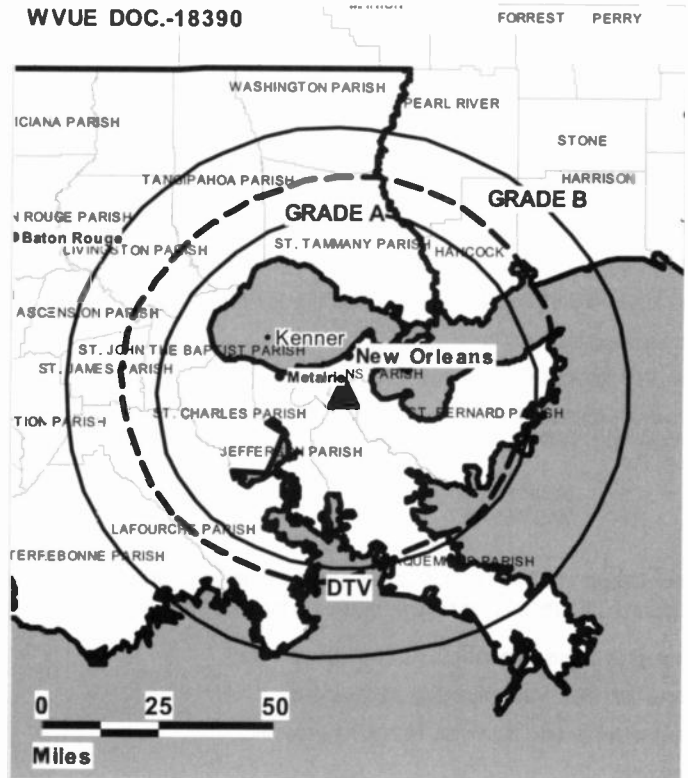
Barry Cooney, Finance Director.

Heidi Hofmeister, Program Director.

Kristen Mosley, Promotion Director.

Emily Yuja, Traffic Manager.

WVUE DOC.-18390



© 2007 Warren Communications News

Highest 30 Sec. Rate: \$2000.

City of License: New Orleans. **Station DMA:** New Orleans, LA. **Rank:** 54.

Circulation © 2006 Nielsen. Coverage based on Nielsen study.

GrandTotal	Cable TV Households	Non-cable TV Households	Total TV Households
Estimated Station Totals *	615,060	178,700	793,760
Average Weekly Circulation (2006)	347,835	102,730	450,565
Average Daily Circulation (2006)			192,627
Station DMA Total	Cable TV Households	Non-cable TV Households	Total TV Households
Estimated Station Totals *	507,650	164,500	672,150
Average Weekly Circulation (2006)	323,141	101,876	425,017
Average Daily Circulation (2006)			185,041
Other DMA Total	Cable TV Households	Non-cable TV Households	Total TV Households
Estimated Station Totals *	107,410	14,200	121,610
Average Weekly Circulation (2006)	24,694	854	25,548
Average Daily Circulation (2006)			7,586

*Estimated station totals are sums of the Nielsen TV and Cable TV household estimates for each county in which the station registers viewing of more than 5% as per the Nielsen Survey Methods.

WVUE-DT

Ch. 29

Network Service: FDX.

Licensee: Emmis Television License LLC, One Emmis Plaza, 40 Monument Circle, Suite 700, Indianapolis, IN 46204.

Studio: 1025 S. Jefferson Davis Pkwy., New Orleans, LA 70125.

Mailing Address: 1025 S. Jefferson Davis Pkwy., New Orleans, LA 70125.

Phone: 504-486-6161; 818-973-2722. **Fax:** 504-483-1543.

E-mail: info@fox8live.com

Web Site: http://www.fox8live.com

Technical Facilities: Channel No. 29 (560-566 MHz). Authorized power: 660-kw max. visual, aural. Antenna: 899-ft above av. terrain, 899-ft. above ground, 902-ft. above sea level.

Latitude	29°	57'	14"
Longitude	89°	56'	58"

Note: Latitude and longitude coordinates shown are based on the North American Datum of 1927 (NAD 27) as currently required by the Mass Media Bureau of the FCC.

Ownership: Emmis Communications Corp. (Group Owner).

Began Operation: Station operating; no on-air date

Represented (sales): Harrington, Righter & Parsons Inc.

Personnel:

Jeff West, Vice President & General Manager.

Deedee Indovina, Local Sales Manager.

Michelle Kehoe, National Sales Manager.

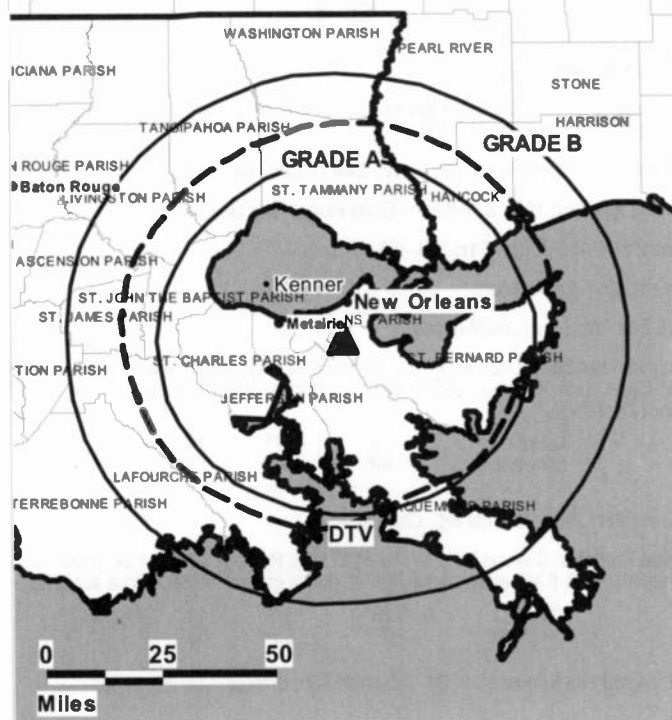
Mimi Strawn, News Director.

Al Domesck, Chief Engineer.

Barry Cooney, Finance Director.

Heidi Hofmeister, Program Director.

WVUE-DT B MPCDT-20050502AAB GRANTED: 5/20/2005



© 2007 Warren Communications News

Kristin Mosley, Promotion Director.

Emily Yuja, Traffic Manager.

City of License: New Orleans. **Station DMA:** New Orleans, LA. **Rank:** 54.

Nielsen Data: Not available.

WWL-DT

Ch. 36

Network Service: CBS.

Licensee: WWL-TV Inc., 1024 N. Rampart St., New Orleans, LA 70115.

Studio: 1024 N. Rampart St., New Orleans, LA 70116.

Mailing Address: 1024 N. Rampart St., New Orleans, LA 70116-2487.

Phone: 504-529-4444. **Fax:** 504-529-6470.

E-mail: jphillips@wwltv.com

Web Site: <http://www.wwltv.com>

Technical Facilities: Channel No. 36 (602-608 MHz). Authorized power: 957.8-kw max. visual. Antenna: 1020-ft above av. terrain, 1024-ft. above ground.

Latitude	29°	54'	22.2"
Longitude	90°	02'	21.9"

Note: Latitude and longitude coordinates shown are based on the North American Datum of 1927 (NAD 27) as currently required by the Mass Media Bureau of the FCC.

Ownership: Belo Corp. (Group Owner).

Began Operation: April 30, 2002. High Definition.

Represented (sales): TeleRep Inc.

Personnel:

Jimmie Phillips, President & General Manager.

Mike Zikmund, Sales Director.

Weezie Porter, Local Sales Manager.

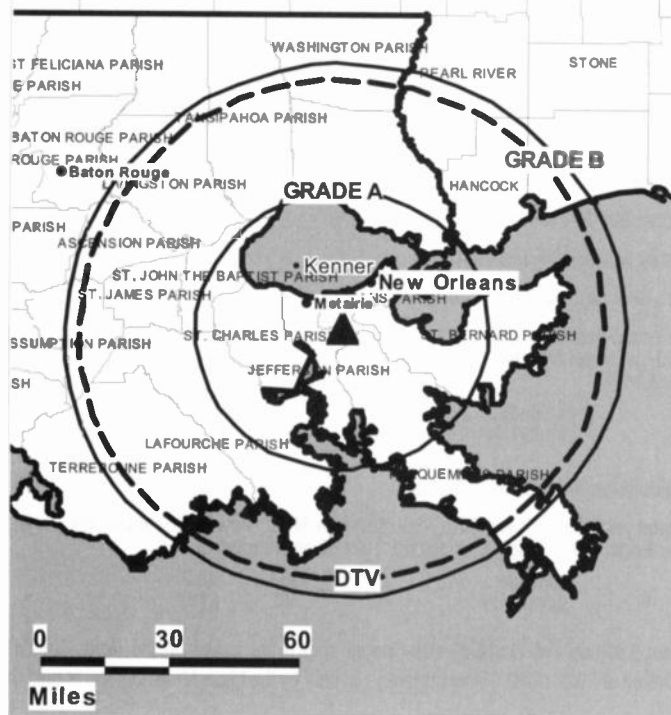
Sandra Breland, News Director.

Rick Barber, Engineering Director.

Kevin Rupert, Finance Director.

Dee Joyce, Promotion Director.

WWL-DT B MPCDT-20010416AAU GRANTED: 10/26/2001



© 2007 Warren Communications News

Bonnie Slaughter, Traffic Coordinator.

Pam Cohn, Human Resources Director.

City of License: New Orleans. **Station DMA:** New Orleans, LA. **Rank:** 54.

Nielsen Data: Not available.

WWL-TV
Ch. 4

Network Service: CBS.

Licensee: WWL-TV Inc., Communications Center, Box 655237, Dallas, TX 75265.

Studio: 1024 N. Rampart St., New Orleans, LA 70116-2487.

Mailing Address: 1024 N. Rampart St., New Orleans, LA 70116-2487.

Phone: 504-529-4444. **Fax:** 504-529-6470.

E-mail: jphillips@wwltv.com

Web Site: http://www.wwltv.com

Technical Facilities: Channel No. 4 (66-72 MHz). Authorized power: 100-kw visual, 10-kw aural. Antenna: 965-ft above av. terrain, 968-ft. above ground, 968-ft. above sea level.

Latitude 29° 54' 22"
Longitude 90° 02' 22"

Transmitter: 4 Cooper Rd., Gretna.

Digital Facilities: Channel No. 36 (602-608 MHz). Power: 957.8-kw max. visual. Antenna: 1020-ft above av. terrain, 1024-ft. above ground.

Latitude 29° 54' 22.2"
Longitude 90° 02' 21.9"

Note: Latitude and longitude coordinates shown are based on the North American Datum of 1927 (NAD 27) as currently required by the Mass Media Bureau of the FCC.

Multichannel TV Sound: Stereo only.

Satellite Earth Station: Transmitter Harris; EASI, 4.5-meter KC-band; Standard Electronics receivers.

SNG Mobile Dish: Dalsat, 4.2-meter Ku-band.

News Services: UPI, AP.

Ownership: Belo Corp. (Group Owner).

Began Operation: September 7, 1957.

Represented (sales): TeleRep Inc.

Represented (legal): Wiley, Rein & Fielding.

Personnel:

Jimmie Phillips, President & General Manager.

Mike Zikmund, Sales Director.

Weezie Porter, Local Sales Manager.

Sandra Breland, News Director.

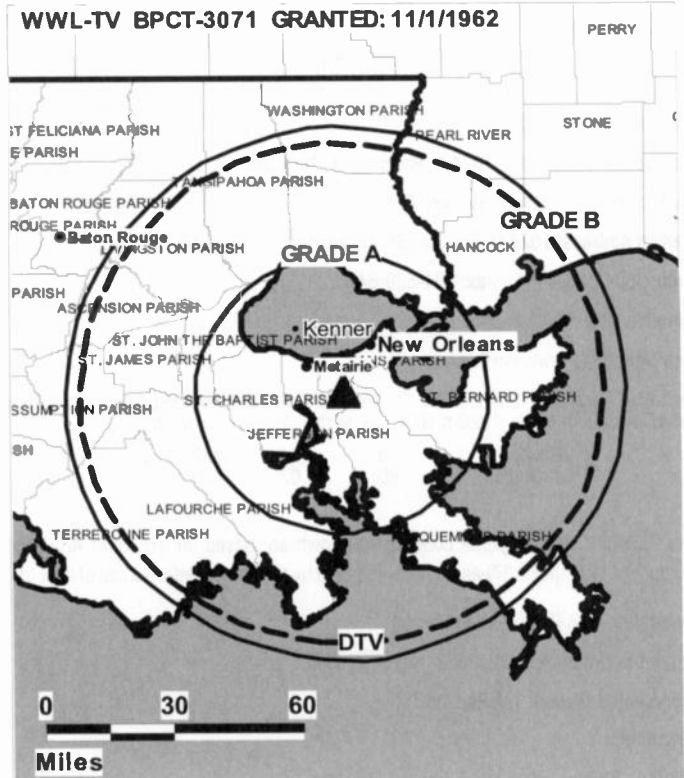
Rick W. Barber, Engineering Director.

Kevin Rupert, Finance Director.

Dee Joyce, Promotion Director.

Bonnie Slaughter, Traffic Coordinator.

Pam Cohn, Human Resources.



© 2007 Warren Communications News

Rates: On request.

City of License: New Orleans. **Station DMA:** New Orleans, LA. **Rank:** 54.

Circulation © 2006 Nielsen. Coverage based on Nielsen study.

Grand Total	Cable TV Households	Non-cable TV Households	Total TV Households
Estimated Station Totals *	662,640	186,000	848,640
Average Weekly Circulation (2006)	449,014	120,350	569,364
Average Daily Circulation (2006)			336,306
Station DMA Total	Cable TV Households	Non-cable TV Households	Total TV Households
Estimated Station Totals *	507,650	164,500	672,150
Average Weekly Circulation (2006)	406,866	118,443	525,309
Average Daily Circulation (2006)			321,926
Other DMA Total	Cable TV Households	Non-cable TV Households	Total TV Households
Estimated Station Totals *	154,990	21,500	176,490
Average Weekly Circulation (2006)	42,148	1,907	44,055
Average Daily Circulation (2006)			14,380

*Estimated station totals are sums of the Nielsen TV and Cable TV household estimates for each county in which the station registers viewing of more than 5% as per the Nielsen Survey Methods.

KMSS-DT
Ch. 34

Network Service: FOX.

Grantee: ComCorp of Texas License Corp., PO Box 53708, Lafayette, LA 70505-3708.

Studio: 3519 Jewella Ave., Shreveport, LA 71109.

Mailing Address: Box 30033, Shreveport, LA 71130.

Phone: 318-631-5677. **Fax:** 318-631-4195.

E-mail: johnr@kmsstv.com

Web Site: <http://www.kmsstv.com>

Technical Facilities: Channel No. 34 (590-596 MHz). Authorized power: 1000-kw max. visual. Antenna: 1808-ft above av. terrain, 1749-ft. above ground, 2014-ft. above sea level.

Latitude	32°	39'	58"
Longitude	93°	55'	59"

Note: Latitude and longitude coordinates shown are based on the North American Datum of 1927 (NAD 27) as currently required by the Mass Media Bureau of the FCC.

Ownership: Communications Corp. of America, Debtor-In-Possession (Group Owner).

Began Operation: Station operating under Special Temporary Authority at 1-kw max. visual; no on-air date

Represented (legal): Fletcher, Heald & Hildreth PLC.

Represented (sales): Millennium Sales & Marketing.

Personnel:

John Rockweiler, General Manager.

Susan Newman, General Sales Manager.

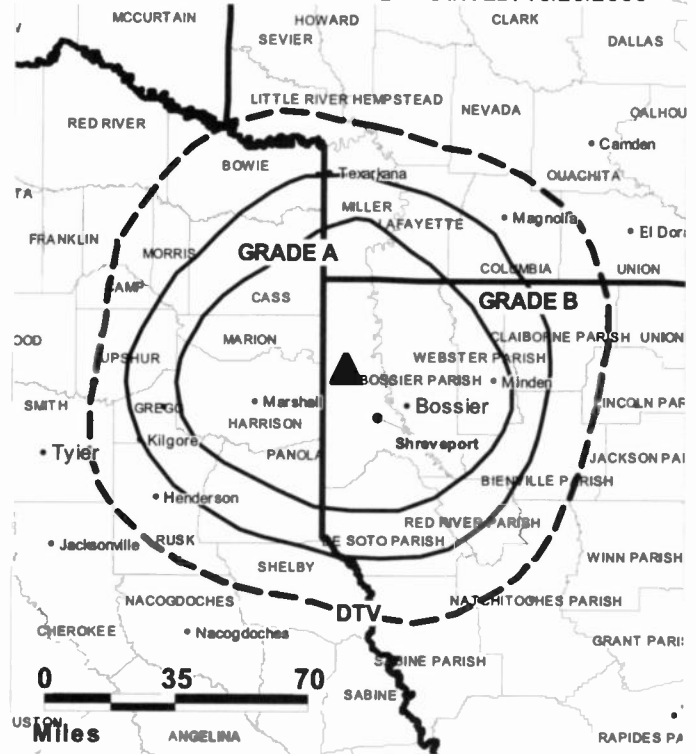
Margie Bueche, Local Sales Manager.

Jerry Wimberly, Engineering Director.

Dale Beasley, Business Manager.

Doug Ginn, Program Director.

KMSS-DT BPCDT-19991022ABL GRANTED: 10/25/2000



© 2007 Warren Communications News

Cheryl May, Promotion Director.

Jim Dull, Production Manager.

City of License: Shreveport. **Station DMA:** Shreveport, LA. **Rank:** 81.

Nielsen Data: Not available.

KMSS-TV
Ch. 33

Network Service: FOX.

Licensee: ComCorp of Texas License Corp., PO Box 53708, Lafayette, LA 70503-3708.

Studio: 3519 Jewella Ave., Shreveport, LA 71109.

Mailing Address: Box 30033, Shreveport, LA 71130.

Phone: 318-631-5677. **Fax:** 318-631-4195.

E-mail: johnr@kmsstv.com

Web Site: http://www.kmsstv.com

Technical Facilities: Channel No. 33 (584-590 MHz). Authorized power: 4570-kw max. visual. Antenna: 1814-ft above av. terrain, 1749-ft. above ground, 2014-ft. above sea level.

Latitude 32° 39' 58"
Longitude 93° 55' 59"

Digital Facilities: Channel No. 34 (590-596 MHz). Power: 1000-kw max. visual. Antenna: 1808-ft above av. terrain, 1749-ft. above ground, 2014-ft. above sea level.

Latitude 32° 39' 58"
Longitude 93° 55' 59"

FCC Digital File Number: BPCDT-19991022ABL. Granted: October 25, 2000.

Note: Latitude and longitude coordinates shown are based on the North American Datum of 1927 (NAD 27) as currently required by the Mass Media Bureau of the FCC.

Multichannel TV Sound: Stereo only.

Satellite Earth Stations: Transmitter Comark; AFC, 3.7-meter Ku-band; Comtech, 5-meter C-band; M/A-Corn, Agile receivers.

News Service: Fox NewsEdge.

LMA: Local marketing agreement with KSHV (UW), Shreveport.

Ownership: Communications Corp. of America, Debtor-In-Possession (Group Owner).

Began Operation: October 6, 1985. Sale by J. D. Waggoner & G. Teekell, et al., to SWMM/Shreveport Corp. approved by FCC June 24, 1987. Transfer to White Knight approved by FCC February 18, 1994. Transfer to present owner approved by FCC July 26, 1994. Transfer to Apollo Capital Management II Inc. & Thomas R. Galloway Sr. jointly approved by FCC April 16, 2004.

Represented (legal): Fletcher, Heald & Hildreth PLC.

Represented (sales): Millennium Sales & Marketing.

Personnel:

John Rockweiler, General Manager.

Susan Newman, General Sales Manager.

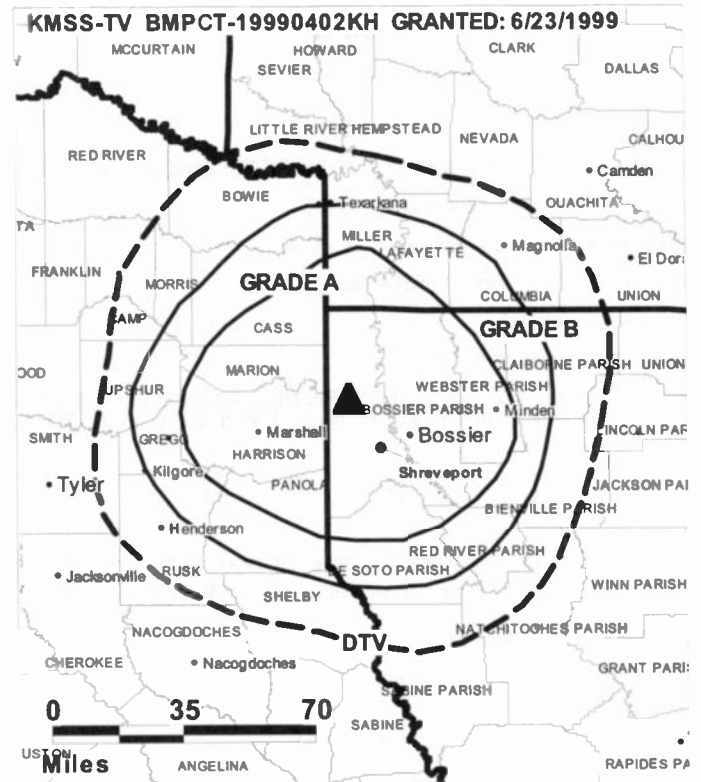
Margie Bueche, Local Sales Manager.

Dale Beasley, Business Manager.

Jerry Wimberley, Engineering Director.

Doug Ginn, Program Director.

Cheryl May, Promotion Director.



© 2007 Warren Communications News

Jim Dull, Production Manager.

Highest 30 Sec. Rate: \$1900.

City of License: Shreveport. **Station DMA:** Shreveport, LA. **Rank:** 81.

Circulation © 2006 Nielsen. Coverage based on Nielsen study.

GrandTotal	Cable TV Households	Non-cable TV Households	Total TV Households
Estimated Station Totals *	181,050	198,480	379,530
Average Weekly Circulation (2006)	83,917	63,458	147,375
Average Daily Circulation (2006)			48,928
Station DMA Total	Cable TV Households	Non-cable TV Households	Total TV Households
Estimated Station Totals *	171,780	188,350	360,130
Average Weekly Circulation (2006)	81,641	62,840	144,481
Average Daily Circulation (2006)			48,578
Other DMA Total	Cable TV Households	Non-cable TV Households	Total TV Households
Estimated Station Totals *	9,270	10,130	19,400
Average Weekly Circulation (2006)	2,276	618	2,894
Average Daily Circulation (2006)			350

*Estimated station totals are sums of the Nielsen TV and Cable TV household estimates for each county in which the station registers viewing of more than 5% as per the Nielsen Survey Methods.

KSHV
Ch. 45

Network Service: CW, MNT.

Licensee: White Knight Broadcasting of Shreveport Liense Corp., 700 St. John St., Suite 301, Lafayette, LA 70501.

Studio: 3519 Jewella Ave., Shreveport, LA 71109.

Mailing Address: PO Box 30045, Shreveport, LA 71130.

Phone: 318-631-4545. **Fax:** 318-631-4195.

E-mail: jwimberly@kmsstv.com

Web Site: http://www.kshv.com

Technical Facilities: Channel No. 45 (656-662 MHz). Authorized power: 2982-kw max. visual. Antenna: 1664-ft above av. terrain, 1600-ft. above ground, 1865-ft. above sea level.

Latitude 32° 40' 00"
Longitude 93° 56' 02"

Transmitter: St. Johns Rd., Mooringsport.

Digital Facilities: Channel No. 44 (650-656 MHz). Power: 500-kw max. visual. Antenna: 1657-ft above av. terrain, 1600-ft. above ground, 1865-ft. above sea level.

Latitude 32° 39' 57"
Longitude 93° 55' 58"

FCC Digital File Number: BPCDT-19991027ADK. Granted: October 31, 2000.

Note: Latitude and longitude coordinates shown are based on the North American Datum of 1927 (NAD 27) as currently required by the Mass Media Bureau of the FCC.

News Services: Conus, Capitol News.

LMA: Local marketing agreement with KMSS-TV (F), Shreveport.

Ownership: White Knight Holdings Inc., Debtor In Possession (Group Owner).

Began Operation: April 15, 1994. Sale to present owner by Word of Life Ministries approved by FCC May 3, 1995.

Represented (legal): Pillsbury Winthrop Shaw Pittman LLP.

Represented (sales): Millennium Sales & Marketing.

Personnel:

Mark Cummings, General Manager.

Cheryl May, Promotion & Marketing Director.

Jim Dull, Production Manager.

Merlene Jackson, Traffic Manager.

Margie Bueche, Local Sales Manager.

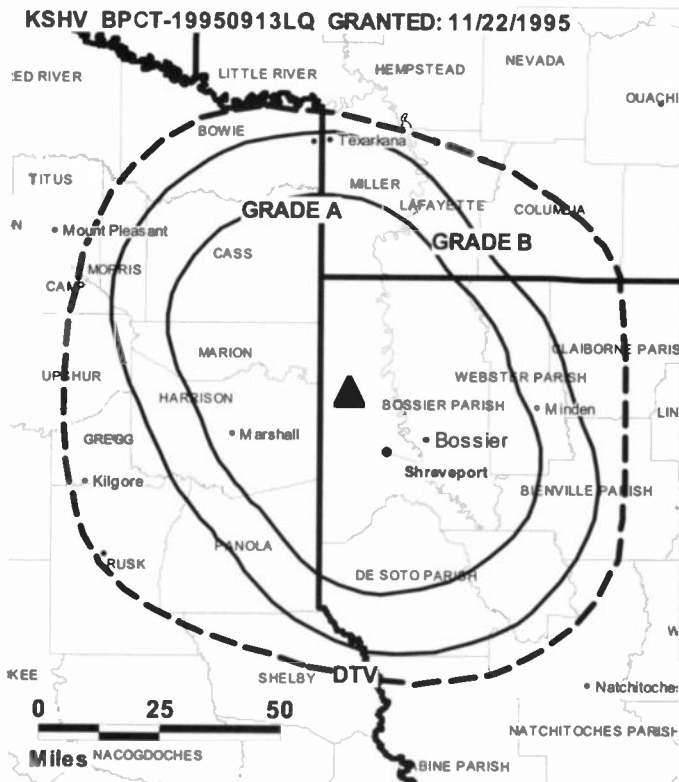
Cindy Gleason, Local Sales Manager.

Susan Newman, National Sales Manager.

Jerry Wimberly, Chief Engineer.

Daie Beasley, Business Manager.

Isaac Turner, Program Director.



© 2007 Warren Communications News

Highest 30 Sec. Rate: \$700.

City of License: Shreveport. **Station DMA:** Shreveport, LA. **Rank:** 81.

Circulation © 2006 Nielsen. Coverage based on Nielsen study.

GrandTotal	Cable TV Households	Non-cable TV Households	Total TV Households
Estimated Station Totals *	165,070	178,650	343,720
Average Weekly Circulation (2006)	34,932	31,112	66,044
Average Daily Circulation (2006)			17,390
Station DMA Total	Cable TV Households	Non-cable TV Households	Total TV Households
Estimated Station Totals *	163,740	178,650	342,390
Average Weekly Circulation (2006)	34,343	31,112	65,455
Average Daily Circulation (2006)			17,363
Other DMA Total	Cable TV Households	Non-cable TV Households	Total TV Households
Estimated Station Totals *	1,330	0	1,330
Average Weekly Circulation (2006)	589	0	589
Average Daily Circulation (2006)			27

*Estimated station totals are sums of the Nielsen TV and Cable TV household estimates for each county in which the station registers viewing of more than 5% as per the Nielsen Survey Methods.

KSHV-DT
Ch. 44

Network Service: CW, MNT.

Licensee: White Knight Broadcasting of Shreveport License Corp., 700 St. John St., Suite 301, Lafayette, LA 70501.

Studio: 3519 Jewella Ave, Shreveport, LA 71109.

Mailing Address: PD Box 30045, Shreveport, LA 71130.

Phone: 318-631-4545. **Fax:** 318-631-4195.

E-mail: jwimberly@kmsstv.com

Web Site: <http://www.kshv.com>

Technical Facilities: Channel No. 44 (650-656 MHz). Authorized power: 500-kw max. visual. Antenna: 1657-ft above av. terrain, 1600-ft. above ground, 1865-ft. above sea level.

Latitude	32°	39'	57"
Longitude	93°	55'	58"

Note: Latitude and longitude coordinates shown are based on the North American Datum of 1927 (NAD 27) as currently required by the Mass Media Bureau of the FCC.

Ownership: White Knight Holdings Inc., Debtor In Possession (Group Dwner).

Began Operation: Station operating; no on-air date

Represented (legal): Pillsbury Winthrop Shaw Pittman LLP.

Represented (sales): Millennium Sales & Marketing.

Personnel:

Mark Cummings, General Manager.

Margie Bueche, Local Sales Manager.

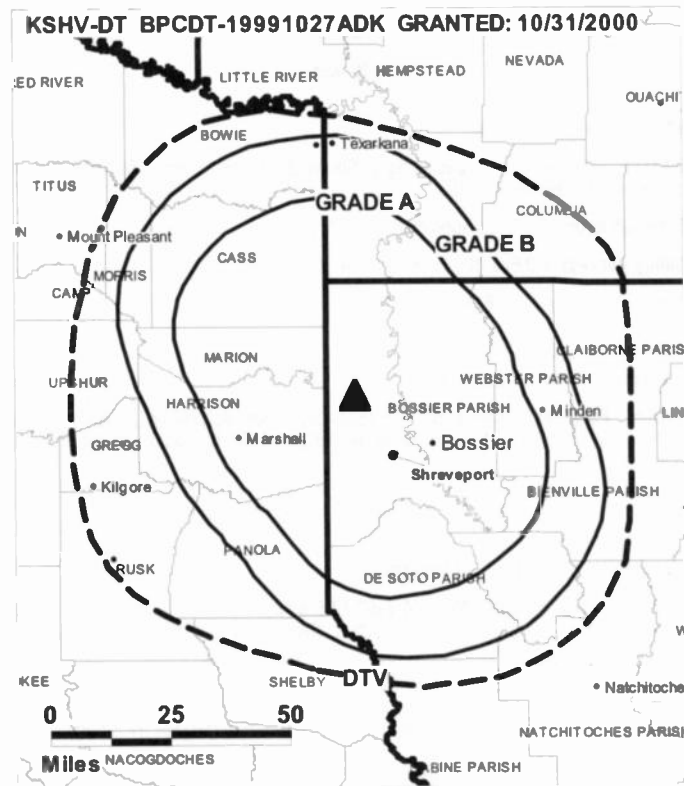
Cindy Gleason, Local Sales Manager.

Susan Newman, National Sales Manager.

Jerry Wimberly, Chief Engineer.

Dale Beasley, Business Manager.

Isaac Turner, Program Director.



Cheryl May, Promotion & Marketing Director.
Jim Oull, Production Manager.
Merlene Jackson, Traffic Manager.

City of License: Shreveport. **Station DMA:** Shreveport, LA. **Rank:** 81.
Nielsen Data: Not available.

KSLA-DT

Ch. 17

Network Service: CBS.

Licensee: KLSA License Subsidiary LLC, 201 Monroe St., RSA Tower, 20th Floor, Montgomery, AL 36104.

Studio: 1812 Fairfield Ave., Shreveport, LA 71101.

Mailing Address: 1812 Fairfield Ave., Shreveport, LA 71101.

Phone: 318-222-1212. **Fax:** 318-677-6703.

E-mail: jcummings@ksla.com

Web Site: <http://www.ksla.com>

Technical Facilities: Channel No. 17 (488-494 MHz). Authorized power: 175-kw max. visual. Antenna: 1699-ft above av. terrain, 1650-ft. above ground.

Latitude	32°	40'	28"
Longitude	93°	56'	00"

Note: Latitude and longitude coordinates shown are based on the North American Datum of 1927 (NAD 27) as currently required by the Mass Media Bureau of the FCC.

Ownership: Raycom Media Inc. (Group Owner).

Began Operation: May 1, 2002. High Definition.

Represented (sales): Covington & Burling.

Represented (sales): TeleRep Inc.

Personnel:

Edward Bradley, Vice President & General Manager.

Cindy Delaney, General Sales Manager.

Mike Manard, National & Regional Sales Manager.

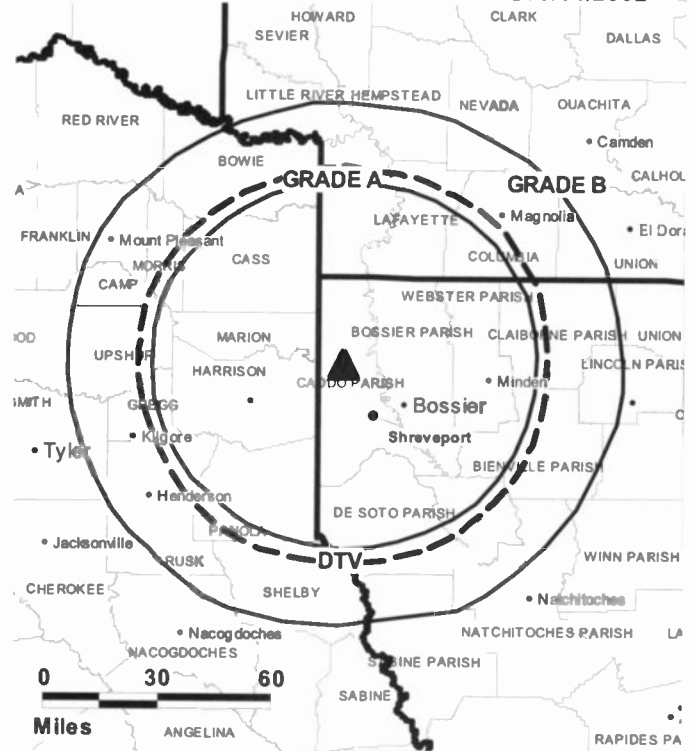
Bob Cashen, News Director.

Ted Small, Director, Engineering.

John Cummings, Chief Engineer.

Cindy Townsend, Business Manager.

KSLA-DT BMAPCDT-20020228ADT GRANTED: 3/14/2002



© 2007 Warren Communications News

Barb Bennett, Programming & Marketing Director.

Julie Foster, Research Director.

City of License: Shreveport. **Station DMA:** Shreveport, LA. **Rank:** 81.

Nielsen Data: Not available.

KSLA-TV
Ch. 12

Network Service: CBS.

Licensee: KSLA License Subsidiary LLC, 201 Monroe St., RSA Tower, 20th Floor, Montgomery, AL 36104.

Studio: 1812 Fairfield Ave., Shreveport, LA 71101.

Mailing Address: 1812 Fairfield Ave., Shreveport, LA 71101.

Phone: 318-222-1212. **Fax:** 318-677-6703.

E-mail: jcumings@ksla.com

Web Site: http://www.ksla.com

Technical Facilities: Channel No. 12 (204-210 MHz). Authorized power: 316-kw visual, 38-kw aural. Antenna: 1800-ft above av. terrain, 1794-ft. above ground, 2049-ft. above sea level.

Latitude 32° 40' 29"
Longitude 93° 55' 59"

Transmitter: 2-mi. ESE of Mooringsport.

Digital Facilities: Channel No. 17 (488-494 MHz). Power: 175-kw max. visual. Antenna: 1699-ft above av. terrain, 1650-ft. above ground.

Latitude 32° 40' 28"
Longitude 93° 56' 00"

FCC Digital File Number: BMPCDT-20020228ADT. Granted: March 14, 2002.

Note: Latitude and longitude coordinates shown are based on the North American Datum of 1927 (NAD 27) as currently required by the Mass Media Bureau of the FCC.

Satellite Earth Stations: Scientific-Atlanta, 7-meter; RCA, Ku-band; Scientific-Atlanta, 4.6-meter; Scientific-Atlanta, M/A-Corn receivers.

News Services: AP, CBS Newspath.

Ownership: Raycom Media Inc. (Group Owner).

Began Operation: December 22, 1953. Station started as KSLA Interim Television Corp., equally owned by KRMD, KCIJ and grantee. On May 19, 1955, final decision was granted to Shreveport Television Co. (Television Digest, Vol. 11:21). Sale to KSLA-TV by Mrs. George, et al., who retained minority interest, approved by FCC May 25, 1960 (Vol. 16:6, 24). Sale to Viacom International Inc. approved by FCC March 29, 1983 (Vol. 23:3). Sale to Ellis Communications approved by FCC August 24, 1995 (Vol. 34:38; 35:20). Transfer of control to present owner approved by FCC July 26, 1996.

Represented (sales): TeleRep Inc.

Represented (legal): Covington & Burling.

Personnel:

Edward Bradley, Vice President & General Manager.

Cindy Oelaney, General Sales Manager.

Mike Manard, National & Regional Sales Manager.

Bob Cashen, News Director.

Ted Small, Director, Engineering.

John Cummings, Chief Engineer.

Cindy Townsend, Business Manager.



© 2007 Warren Communications News

Barb Bennett, Programming & Marketing Director.

Julie Foster, Research Director.

Highest 30 Sec. Rate: \$2500.

City of License: Shreveport. Station OMA: Shreveport, LA. Rank: 81.

Circulation © 2006 Nielsen. Coverage based on Nielsen study.

GrandTotal	Cable TV Households	Non-cable TV Households	Total TV Households
Estimated Station Totals *	246,820	227,770	474,590
Average Weekly Circulation (2006)	154,686	121,190	275,876
Average Daily Circulation (2006)			149,377
Station OMA Total	Cable TV Households	Non-cable TV Households	Total TV Households
Estimated Station Totals *	176,640	188,350	364,990
Average Weekly Circulation (2006)	135,997	114,609	250,606
Average Daily Circulation (2006)			139,839
Other OMA Total	Cable TV Households	Non-cable TV Households	Total TV Households
Estimated Station Totals *	70,180	39,420	109,600
Average Weekly Circulation (2006)	18,689	6,581	25,270
Average Daily Circulation (2006)			9,538

* Estimated station totals are sums of the Nielsen TV and Cable TV household estimates for each county in which the station registers viewing of more than 5% as per the Nielsen Survey Methods.

KTBS-DT
Ch. 28

Network Service: ABC.

Licensee: KTBS Inc., 312 E. Kings Hwy., Shreveport, LA 71104.

Studio: 312 E. Kings Highway, Shreveport, LA 71104.

Mailing Address: Box 44227, Shreveport, LA 71134-4227.

Phone: 318-861-5800. **Fax:** 318-862-9434.

E-mail: gsriven@ktbs.com

Web Site: <http://www.ktbs.com>

Technical Facilities: Channel No. 28 (554-560 MHz). Authorized power: 1000-kw max. visual. Antenna: 1847-ft above av. terrain, 1795-ft. above ground, 2016-ft. above sea level.

Latitude	32°	41'	08"
Longitude	93°	56'	00"

Note: Latitude and longitude coordinates shown are based on the North American Datum of 1927 (NAD 27) as currently required by the Mass Media Bureau of the FCC.

Ownership: KTBS Inc. (Group Owner).

Began Operation: June 3, 2002. Standard and High Definition.

Represented (sales): Continental Television Sales.

Personnel:

Edwin N. Wray, President & General Manager.

George Sirven, Station & General Sales Manager.

Judy Meller, Local & Regional Sales Manager.

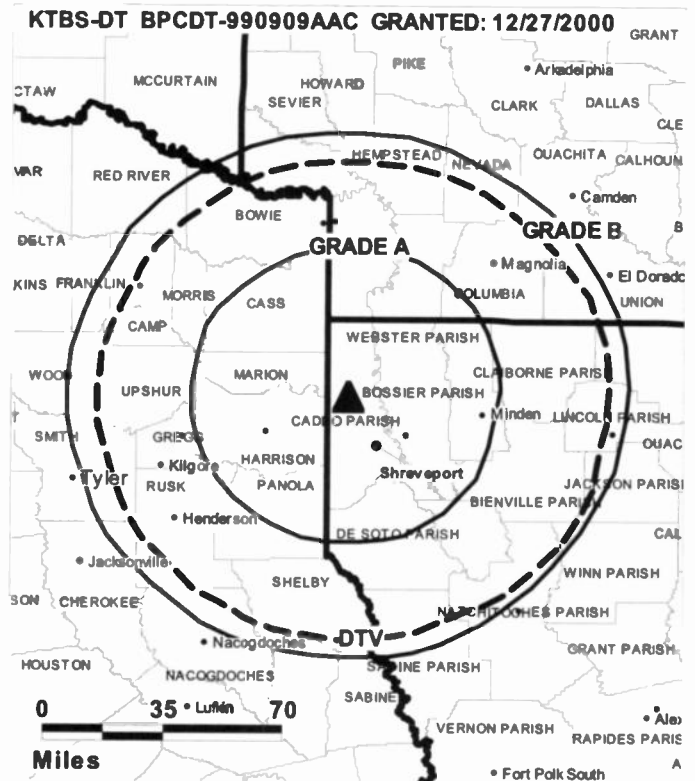
Jan Elkins, News Director.

David L. Hendricks, Chief Engineer.

Sherri McCallie, Business Manager.

Don Wiegel, Marketing Director.

Joe Todaro, Promotion Manager.



Ron Thoma, Production Manager.

Carolyn Lowry, Traffic Manager.

Melissa Parkerson, Community Affairs Director.

City of License: Shreveport. **Station DMA:** Shreveport, LA. **Rank:** 81.

Nielsen Data: Not available.

KTBS-TV

Ch. 3

Network Service: ABC.

Licensee: KTBS Inc., 312 E. Kings Hwy., Shreveport, LA 71104.

Studio: 312 E. Kings Hwy., Shreveport, LA 71104.

Mailing Address: PO Box 44227, Shreveport, LA 71134-4227.

Phone: 318-861-5800. **Fax:** 318-862-9434.

E-mail: gsirven@ktbs.com

Web Site: http://www.ktbs.com

Technical Facilities: Channel No. 3 (60-66 MHz). Authorized power: 100-kw visual, 10-kw aural. Antenna: 1775-ft above av. terrain, 1729-ft. above ground, 1978-ft. above sea level.

Latitude 32° 41' 08"
Longitude 93° 56' 00"

Transmitter: 1.5-mi. SE of Mooringsport.

Digital Facilities: Channel No. 28 (554-560 MHz). Power: 1000-kw max. visual. Antenna: 1847-ft above av. terrain, 1795-ft. above ground, 2016-ft. above sea level.

Latitude 32° 41' 08"
Longitude 93° 56' 00"

FCC Digital File Number: BPCDT-990909AAC. Granted: December 27, 2000.

Note: Latitude and longitude coordinates shown are based on the North American Datum of 1927 (NAD 27) as currently required by the Mass Media Bureau of the FCC.

Multichannel TV Sound: Stereo only.

Satellite Earth Stations: Transmitter Larcen; ADM, 6.5-meter C-band; Andrew, 7.3-meter C-band; RCA, 3.7-meter; Andrew, 4.5-meter C-band; EASI, 4.6-meter Ku & C-band; Standard Communications, Scientific-Atlanta, Avantek receivers.

News Services: ABC NewsOne, AP.

Ownership: KTBS Inc. (Group Owner).

Began Operation: September 3, 1955.

Represented (sales): Continental Television Sales.

Represented (legal): Fletcher, Heald & Hildreth PLC.

Personnel:

Edwin N. Wray, President & General Manager.

George Sirven, Station & General Sales Manager.

Judy Meller, Local & Regional Sales Manager.

Jan Elkins, News Director.

David L. Hendricks, Chief Engineer.

Sherri McCallie, Business Manager.

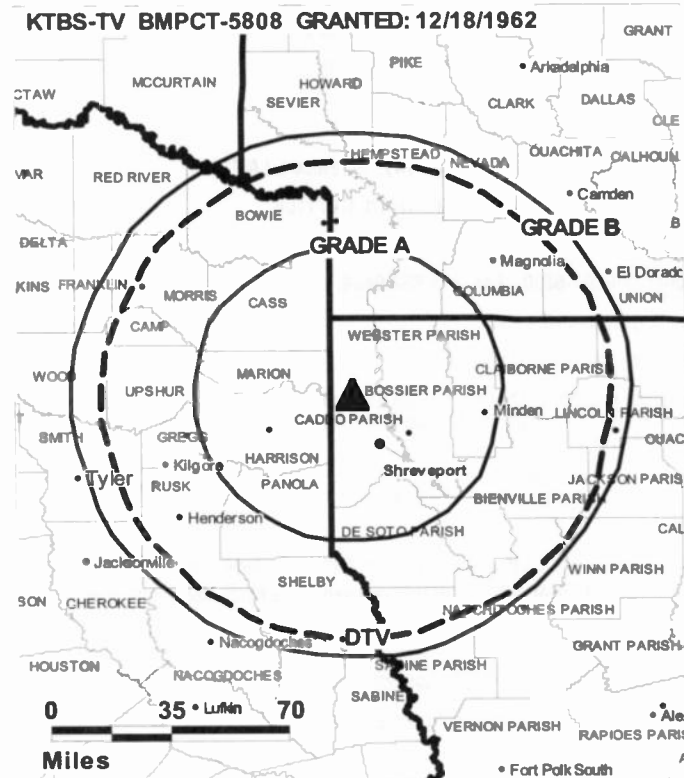
Don Wiegel, Marketing Director.

Ron Thoma, Production Manager.

Joe Todaro, Promotion Manager.

Carolyn Lowry, Traffic Manager.

KTBS-TV BMPCT-5808 GRANTED: 12/18/1962



© 2007 Warren Communications News

Melissa Parkerson, Community Affairs Director.

Rates: On request.

City of License: Shreveport. **Station DMA:** Shreveport, LA. **Rank:** 81.

Circulation © 2006 Nielsen. Coverage based on Nielsen study.

GrandTotal	Cable TV Households	Non-cable TV Households	Total TV Households
Estimated Station Totals *	245,110	236,630	481,740
Average Weekly Circulation (2006)	147,213	119,175	266,388
Average Daily Circulation (2006)			142,790
Station DMA Total	Cable TV Households	Non-cable TV Households	Total TV Households
Estimated Station Totals *	176,640	188,350	364,990
Average Weekly Circulation (2006)	126,644	114,345	240,989
Average Daily Circulation (2006)			133,977
Other DMA Total	Cable TV Households	Non-cable TV Households	Total TV Households
Estimated Station Totals *	68,470	48,280	116,750
Average Weekly Circulation (2006)	20,569	4,830	25,399
Average Daily Circulation (2006)			8,813

*Estimated station totals are sums of the Nielsen TV and Cable TV household estimates for each county in which the station registers viewing of more than 5% as per the Nielsen Survey Methods.

WUPL
Ch. 54

Network Service: MNT.

Licensee: Infinity Radio Inc., 2000 K St. NW, Suite 725, Washington, DC 20006-1809.

Studio: 3850 N. Causeway St., Suite 454, Metairie, LA 70002.

Mailing Address: 3850 N. Causeway Blvd., Suite 454, Metairie, LA 70002.

Phone: 504-828-5454. **Fax:** 504-828-5455.

E-mail: gwordlaw@upn54.com

Web Site: http://www.upn54.com

Technical Facilities: Channel No. 54 (710-716 MHz). Authorized power: 4376-kw max. visual. Antenna: 700-ft above av. terrain, 710-ft. above ground, 717-ft. above sea level.

Latitude 30° 17' 08.7"
Longitude 89° 54' 18.2"

Transmitter: 59131 Transmitter Rd., 2-mi. SE of Lacombe.

Digital Facilities: Channel No. 24 (530-536 MHz). Power: 1000-kw visual. Antenna: 892-ft above av. terrain, 896-ft. above ground, 896-ft. above sea level.

Latitude 29° 55' 11"
Longitude 90° 00' 29"

Note: Latitude and longitude coordinates shown are based on the North American Datum of 1927 (NAD 27) as currently required by the Mass Media Bureau of the FCC.

Ownership: CBS Corp. (Group Owner).

Began Operation: June 1, 1995. Sale to Belo TV Inc. approved by FCC October 7, 2005, but not yet consummated. Sale to present owner by Middle America Communications Inc. approved by FCC September 29, 1997.

Represented (sales): Viacom Stations Sales.

Represented (legal): Hardy Carey & Chautin LLP.

Personnel:

Gary Wordlaw, Vice President & General Manager.

Chris Peet, Local Sales Manager.

Ron Bartholomew, Director, New Business Development.

John Moore, Chief Engineer.

Jill Spraglio, Business Manager.

Jeff Timpa, Programming Coordinator.

Kyle Claude, Promotion Director.

Lisa Navo, Traffic Manager.

Rates: On request.

City of License: Slidell. **Station DMA:** New Orleans, LA. **Rank:** 54.

WUPL BMPCT-199401026KF GRANTED: 1/26/1995



© 2007 Warren Communications News

Circulation © 2006 Nielsen. Coverage based on Nielsen study.

GrandTotal	Cable TV Households	Non-cable TV Households	Total TV Households
Estimated Station Totals *	516,180	152,120	668,300
Average Weekly Circulation (2006)	104,727	39,549	144,276
Average Daily Circulation (2006)			46,862
Station DMA Total	Cable TV Households	Non-cable TV Households	Total TV Households
Estimated Station Totals *	500,870	152,120	652,990
Average Weekly Circulation (2006)	103,273	39,549	142,822
Average Daily Circulation (2006)			46,433
Other DMA Total	Cable TV Households	Non-cable TV Households	Total TV Households
Estimated Station Totals *	15,310	0	15,310
Average Weekly Circulation (2006)	1,454	0	1,454
Average Daily Circulation (2006)			429

*Estimated station totals are sums of the Nielsen TV and Cable TV household estimates for each county in which the station registers viewing of more than 5% as per the Nielsen Survey Methods.

WUPL-DT
Ch. 24

Network Service: MNT.

Licensee: Infinity Radio Inc., 2000 K St. NW, Suite 725, Washington, DC 20006-1809.

UPN54: 3850 N. Causeway Blvd., Suite 454, Metairie, LA 70002.

Mailing Address: 3850 N. Causeway Blvd., Suite 454, Metairie, LA 70002.

Phone: 504-828-5454. **Fax:** 504-828-5455.

E-mail: jtimpa@upn54.com

Web Site: <http://www.upn54.com>

Technical Facilities: Channel No. 24 (530-536 MHz). Authorized power: 1000-kw visual. Antenna: 892-ft above av. terrain, 896-ft. above ground, 896-ft. above sea level.

Latitude	29°	55'	11"
Longitude	90°	001'	29"

Note: Latitude and longitude coordinates shown are based on the North American Datum of 1927 (NAD 27) as currently required by the Mass Media Bureau of the FCC.

Ownership: CBS Corp. (Group Owner).

Began Operation: July 26, 2002. High Definition.

Represented (sales): Viacom Stations Sales.

Personnel:

Gary Wordlaw, Vice President & General Manager.

Chris Peet, Local Sales Manager.

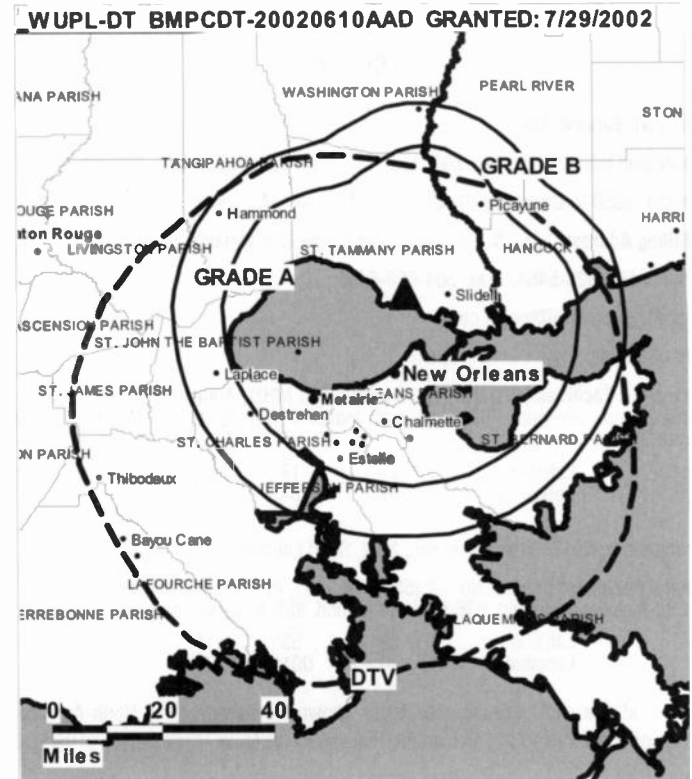
Ron Bartholomew, Director, New Business Development.

John Moore, Chief Engineer.

Jill Spragio, Business Manager.

Jeff Timpa, Programming Coordinator.

Kyle Claude, Promotion Director.



© 2007 Warren Communications News

Lisa Navo, Traffic Manager.

City of License: Slidell. **Station DMA:** New Orleans, LA. **Rank:** 54.

Nielsen Data: Not available.

KARD
Ch. 14

Network Service: FOX.

Licensee: Nexstar Finance Inc., 909 Lake Carolyn Pkwy., Suite 1450, Irving, TX 75039.

Studio: 200 Pavilion Rd., West Monroe, LA 71292.

Mailing Address: 200 Pavilion Rd., West Monroe, LA 71292.

Phone: 318-323-1972. **Fax:** 318-322-0926.

E-mail: jhamburger@region10.com

Web Site: http://www.kard.com/

Technical Facilities: Channel No. 14 (470-476 MHz). Authorized power: 5000-kw max. visual, 500-kw aural. Antenna: 1876-ft above av. terrain, 1929-ft. above ground, 2049-ft. above sea level.

Latitude 32° 05' 41"
Longitude 92° 10' 39"

Transmitter: 5.5-mi. W of Columbia, 1.5-mi. S of Hwy. 4.

Digital Facilities: Channel No. 36 (602-608 MHz). Power: 1000-kw max. visual. Antenna: 1870-ft above av. terrain, 1880-ft. above ground, 2014-ft. above sea level.

Latitude 32° 05' 42"
Longitude 92° 10' 34"

FCC Digital File Number: BPDCT-19991101ADC. Granted: January 22, 2001.

Note: Latitude and longitude coordinates shown are based on the North American Datum of 1927 (NAD 27) as currently required by the Mass Media Bureau of the FCC.

Multichannel TV Sound: Stereo only.

Satellite Earth Stations: Andrew, 7-meter; Andrew, 3.5-meter; Microwave Assoc., Andrew receivers.

Ownership: Nexstar Broadcasting Group Inc. (Group Owner).

Began Operation: August 19, 1967. Operation as KUZN-TV on Ch. 39 ended December 12, 1968 when station left air. It resumed operation under new ownership August 13, 1970; left air again August 16, 1971. Changed to Ch. 14 and resumed operation October 6, 1974. Transfer of control to Kenneth E. Meyer, et al., approved by FCC January 31, 1978. Sale to Charles Woods by Meyer, et al., approved by FCC November 2, 1984. Assignment to Banam Broadcasting Inc. approved by FCC March 16, 1993. Sale to Petracom Equity Partners LP approved by FCC May 31, 1995. Sale to Quorum Broadcast Holdings Inc. by Petracom Equity Partners LP approved by FCC May 4, 1998 (Television Digest, Vol. 37:37). Sale to Nexstar Broadcasting was approved by the FCC November 28, 2000 but never consummated. Merger of Quorum Broadcast Holdings Inc. into present owner approved by FCC October 30, 2003.

Represented (sales): Continental Television Sales.

Represented (legal): Drinker Biddle & Reath LLP.

Represented (engineering): Cohen Dippell & Everist PC.

Personnel:

Mark Cummings, Vice President & General Manager.

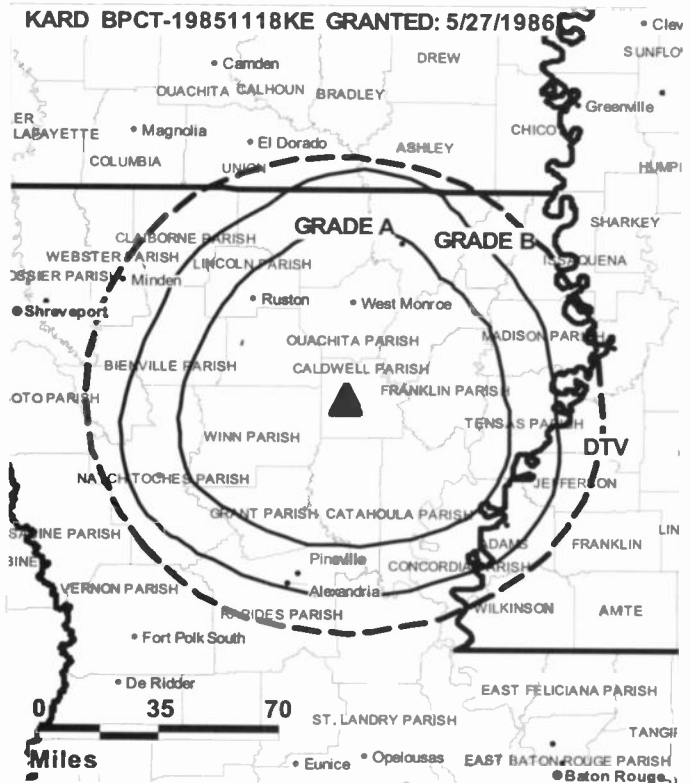
Chris Tingle, General Sales Manager.

Jeff Hamburger, News Director.

Joe Holland, Chief Engineer.

Betty Smith, Business Manager.

Esther Phillips, Promotion Director.



© 2007 Warren Communications News

Irma Campbell, Program Director.

J. D. Hammons, Production Manager.

Tammy Robinson, Traffic Manager.

Highest 30 Sec. Rate: \$600.

City of License: West Monroe. **Station DMA:** Monroe, LA-El Dorado, AR. **Rank:** 135.

Circulation © 2006 Nielsen. Coverage based on Nielsen study.

GrandTotal	Cable TV Households	Non-cable TV Households	Total TV Households
Estimated Station Totals *	105,340	92,450	197,790
Average Weekly Circulation (2006)	46,139	21,913	68,052
Average Daily Circulation (2006)			22,472
Station OMA Total	Cable TV Households	Non-cable TV Households	Total TV Households
Estimated Station Totals *	101,100	67,930	169,030
Average Weekly Circulation (2006)	45,807	19,457	65,264
Average Daily Circulation (2006)			22,037
Other OMA Total	Cable TV Households	Non-cable TV Households	Total TV Households
Estimated Station Totals *	4,240	24,520	28,760
Average Weekly Circulation (2006)	332	2,456	2,788
Average Daily Circulation (2006)			435

* Estimated station totals are sums of the Nielsen TV and Cable TV household estimates for each county in which the station registers viewing of more than 5% as per the Nielsen Survey Methods.

KARD-DT
Ch. 36

Network Service: FDX.

Grantee: Nexstar Finance Inc., 909 Lake Carolyn Pkwy., Suite 1450, Irving, TX 75039.

Studio: 200 Pavillion Rd., West Monroe, LA 71292.

Mailing Address: 200 Pavillion Rd., West Monroe, LA 71292.

Phone: 318-323-1972. **Fax:** 318-322-0926.

E-mail: jhamburger@region10.com

Web Site: http://www.kard.com

Technical Facilities: Channel No. 36 (602-608 MHz). Authorized power: 1000-kw max. visual. Antenna: 1870-ft above av. terrain, 1880-ft. above ground, 2014-ft. above sea level.

Latitude	32°	05'	42"
Longitude	92°	10'	34"

Note: Latitude and longitude coordinates shown are based on the North American Datum of 1927 (NAD 27) as currently required by the Mass Media Bureau of the FCC.

Ownership: Nexstar Broadcasting Group Inc. (Group Owner).

Began Operation: Station operating under Special Temporary Authority at 1.025-kw max. visual; no on-air date

Represented (legal): Drinker Biddle & Reath LLP.

Represented (sales): Continental Television Sales.

Personnel:

Mark Cummings, Vice President & General Manager.

Chris Tingle, General Sales Manager.

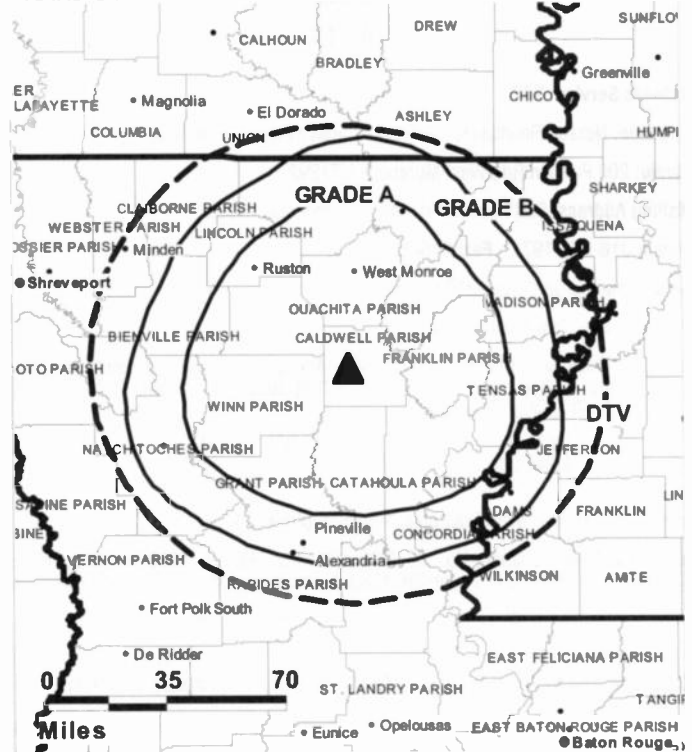
Jeff Hamburger, News Director.

Joe Holland, Chief Engineer.

Betty Smith, Business Manager.

Esther Phillips, Promotion Manager.

KARD-DT BPDCT-19991101ADC GRANTED: 1/22/2001 • Clev



© 2007 Warren Communications News

Irma Campbell, Program Director.

J. D. Hammons, Productions Manager.

Tammy Robinson, Traffic Manager.

City of License: West Monroe. **Station DMA:** Monroe, LA-El Dorado, AR. **Rank:** 135.

Nielsen Data: Not available.

Louisiana — West Monroe

KMCT-DT

Ch. 38

Network Service: IND.

Grantee: Louisiana Christian Broadcasting Inc., 701 Parkwood Dr., West Monroe, LA 71291.

Studio: 701 Parkwood Dr., West Monroe, LA 71291.

Mailing Address: Box 1345, Monroe, LA 71210.

Phone: 318-322-1399; 800-249-1399. **Fax:** 318-323-3783.

E-mail: mike.reed@lambroadcasting.org

Web Site: <http://www.lambroadcasting.org>

Technical Facilities: Channel No. 38 (614-620 MHz). Authorized power: 14-kw max. visual, aural. Antenna: 472-ft above av. terrain, 492-ft. above ground, 557-ft. above sea level.

Latitude	32°	30'	21"
Longitude	92°	08'	55"

Note: Latitude and longitude coordinates shown are based on the North American Datum of 1927 (NAD 27) as currently required by the Mass Media Bureau of the FCC.

Ownership: Louisiana Christian Broadcasting Inc. (Group Owner).

Began Operation: April 18, 2002. Station operating under Special Temporary Authority at 8.1-kw max. visual.

Represented (legal): Hardy Carey & Chautin LLP.

Personnel:

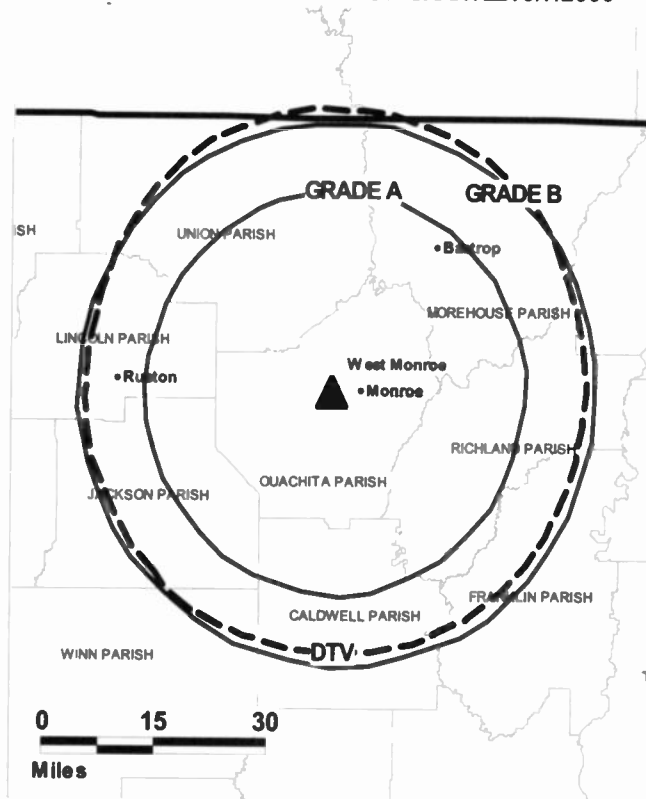
Mike Reed, President, General Manager & Program Director.

Lisa Harris, General Sales Manager.

Dave Thompson, Chief Engineer.

Amanda Deason, Traffic Manager.

KMCT-DT BMPCDT-2D060629ACT GRANTED: 9/7/2006



© 2007 Warren Communications News

City of License: West Monroe. **Station DMA:** Monroe, LA-El Dorado, AR. **Rank:** 135.
Nielsen Data: Not available.

KMCT-TV
Ch. 39

Network Service: IND.

Licensee: Louisiana Christian Broadcasting Inc., 701 Parkwood Dr., West Monroe, LA 71291.

Studio: 701 Parkwood Dr., West Monroe, LA 71291.

Mailing Address: Box 1345, Monroe, LA 71210.

Phone: 318-322-1399; 800-249-1399. **Fax:** 318-323-3783.

E-mail: mike.reed@lambroadcasting.org

Web Site: http://www.lambroadcasting.org

Technical Facilities: Channel No. 39 (320-626 MHz). Authorized power: 560-kw max. visual, 56-kw aural. Antenna: 498-ft above av. terrain, 514-ft. above ground, 583-ft. above sea level.

Latitude 32° 30' 21"
Longitude 92° 08' 54"

Transmitter: 701 Parkwood Dr.

Digital Facilities: Channel No. 38 (614-620 MHz). Power: 14-kw max. visual, aural. Antenna: 472-ft above av. terrain, 492-ft. above ground, 557-ft. above sea level.

Latitude 32° 30' 21"
Longitude 92° 08' 55"

FCC Digital File Number: BPCDT-19991029ADX. Granted: September 07, 2006.

Note: Latitude and longitude coordinates shown are based on the North American Datum of 1927 (NAD 27) as currently required by the Mass Media Bureau of the FCC.

Ownership: Louisiana Christian Broadcasting Inc. (Group Owner).

Began Operation: April 7, 1986. Involuntary transfer of control from Old Shareholder Board to New Shareholder Board approved by FCC June 14, 2004.

Represented (legal): Hardy Carey & Chautin LLP.

Personnel:

Mike Reed, President, General Manager & Program Director.

Lisa Harris, General Sales Manager.

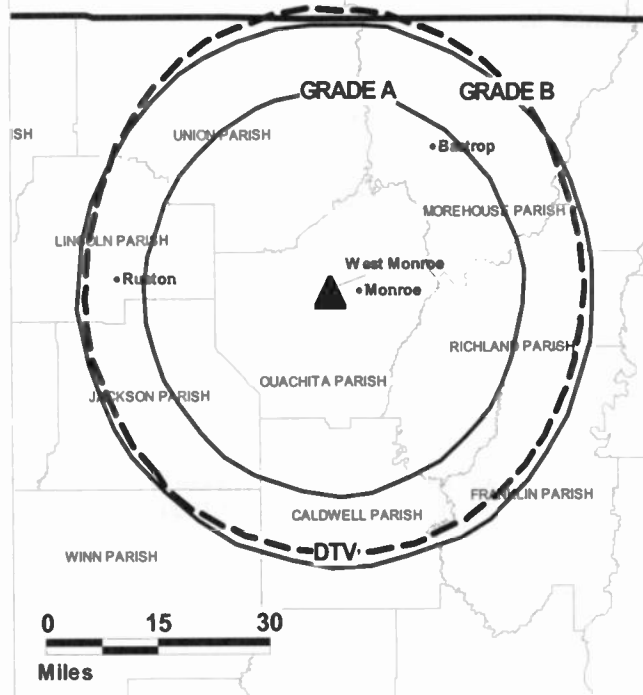
Dave Thompson, Chief Engineer.

Amanda Deason, Traffic Manager.

Rates: On request.

City of License: West Monroe. **Station DMA:** Monroe, LA-El Dorado, AR. **Rank:** 135.

KMCT-TV BMPCT-19850920KG GRANTED: 11/25/1985



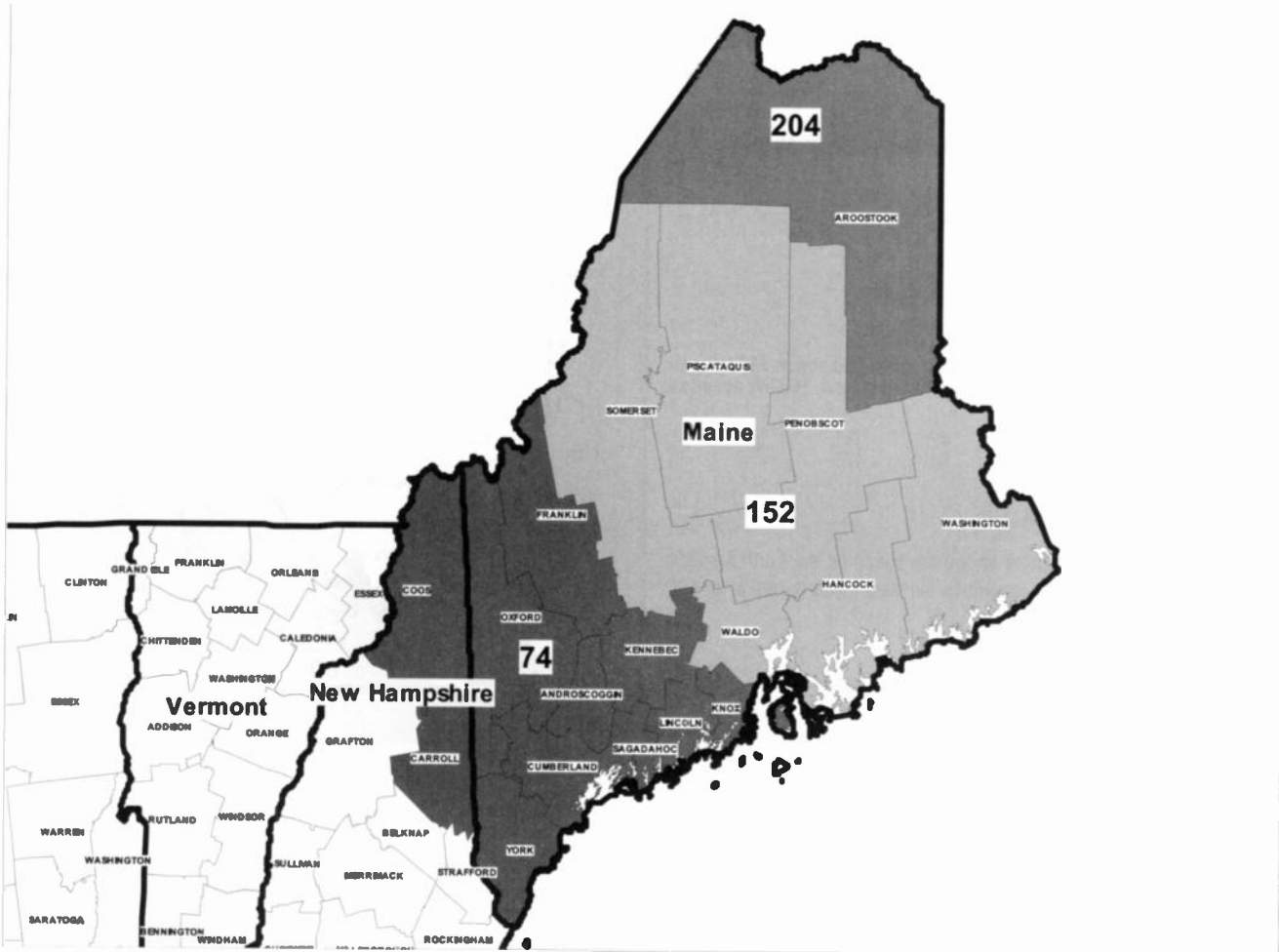
© 2007 Warren Communications News

Circulation © 2006 Nielsen. Coverage based on Nielsen study.

GrandTotal	Cable TV Households	Non-cable TV Households	Total TV Households
Estimated Station Totals *	53,240	0	53,240
Average Weekly Circulation (2006)	3,494	0	3,494
Average Daily Circulation (2006)			862

Station DMA Total	Cable TV Households	Non-cable TV Households	Total TV Households
Estimated Station Totals *	53,240	0	53,240
Average Weekly Circulation (2006)	3,494	0	3,494
Average Daily Circulation (2006)			862

*Estimated station totals are sums of the Nielsen TV and Cable TV household estimates for each county in which the station registers viewing of more than 5% as per the Nielsen Survey Methods.



© 2007 Warren Communications News

MARKET	NIELSEN DMA TV HOUSEHOLDS	RANK	MARKET AREA COMMERCIAL STATIONS
Portland-Auburn, ME.....	409,180	74	WCSH (6); WCSH-OT (44); WGME-OT (38); WGME-TV (13); WMTW-OT (46); WMTW-TV (8); WPFO (23); WPME (35); WPME-OT (28); WPXT (51); WPXT-OT (43)
Bangor, ME.....	143,170	152	WABI-OT (19); WABI-TV (5); WLZ (2); WLZ-OT (25); WVII-OT (14); WVII-TV (7)
Presque Isle, ME.....	31,170	204	WAGM-OT (16); WAGM-TV (8)

Maine *Digital* Station Totals as of October 1, 2006

	VHF	UHF	TOTAL
Commercial Television	0	9	9
Educational Television	2	3	5
	2	12	14

Maine Analog Station Totals as of October 1, 2006

	VHF	UHF	TOTAL
Commercial Television	7	3	10
Educational Television	4	1	5
	11	4	15

WABI-DT
Ch. 19

Network Service: CW, CBS.

Licensee: Community Broadcasting Service, 35 Hildreth St., Bangor, ME 04401.

Studio: 35 Hildreth St., Bangor, ME 04401.

Mailing Address: 35 Hildreth St., Bangor, ME 04401.

Phone: 207-947-8321. **Fax:** 207-941-9378.

E-mail: wabi@wabi.tv

Web Site: <http://www.wabi.tv>

Technical Facilities: Channel No. 19 (500-506 MHz). Authorized power: 363-kw max. visual. Antenna: 1282-ft above av. terrain, 474-ft. above ground, 1662-ft. above sea level.

Latitude	44°	42'	11"
Longitude	69°	04'	47"

Transmitter: Peaked Mountain, Dixmont.

Note: Latitude and longitude coordinates shown are based on the North American Datum of 1927 (NAD 27) as currently required by the Mass Media Bureau of the FCC.

Ownership: Diversified Communications (Group Owner).

Began Operation: June 20, 2002. Standard Definition.

Represented (sales): Continental Television Sales.

Personnel:

Michael T. Young, Vice President, General Manager & General Sales Manager.

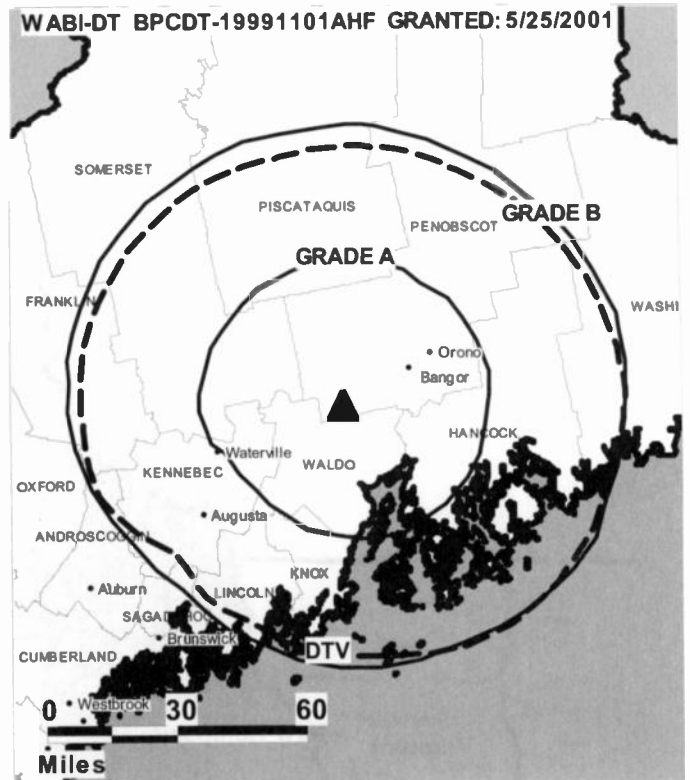
Dale Carter, Operations Director & Chief Engineer.

Tom Gass, General & Local Sales Manager.

Jim Morris, News Director.

Pam Adams, Business & Traffic Manager.

Steve Hiltz, Program Director.



Paul Saliwanchik, Promotion & Public Service Director.

City of License: Bangor. **Station DMA:** Bangor, ME. **Rank:** 152.

Nielsen Data: Not available.

WABI-TV

Ch. 5

Network Service: CBS.

Licensee: Community Broadcasting Service, 35 Hildreth St., Bangor, ME 04401.

Studio: 35 Hildreth St., Bangor, ME 04401.

Mailing Address: 35 Hildreth St., Bangor, ME 04401.

Phone: 207-947-8321. **Fax:** 207-941-9378.

E-mail: wabi@wabi.tv

Web Site: http://www.wabi.tv

Technical Facilities: Channel No. 5 (76-82 MHz). Authorized power: 40-kw visual, 6-kw aural. Antenna: 1320-ft above av. terrain, 529-ft. above ground, 1749-ft. above sea level.

Latitude 44° 42' 13"
Longitude 69° 04' 47"

Transmitter: Pickard Mountain, near Maine Rte. 9.

Digital Facilities: Channel No. 19 (500-506 MHz). Power: 363-kw max. visual. Antenna: 1282-ft above av. terrain, 474-ft. above ground, 1662-ft. above sea level.

Latitude 44° 42' 11"
Longitude 69° 04' 47"

FCC Digital File Number: BPCDT-19991101AHF. Granted: May 25, 2001.

Note: Latitude and longitude coordinates shown are based on the North American Datum of 1927 (NAD 27) as currently required by the Mass Media Bureau of the FCC.

Satellite Earth Stations: Transmitter Larcen; Scientific-Atlanta, 7-meter; M/A-Corn, Ku-band; Scientific-Atlanta, M/A-Corn receivers.

News Services: Fox NewsEdge, CNN Newsource, AP.

Ownership: Diversified Communications (Group Owner).

Began Operation: January 25, 1953.

Represented (sales): Continental Television Sales.

Represented (legal): Irwin, Campbell & Tannenwald PC.

Personnel:

Michael T. Young, Vice President, General Manager & General Sales Manager.

Dale Carter, Operations Director & Chief Engineer.

Tom Gass, General & Local Sales Manager.

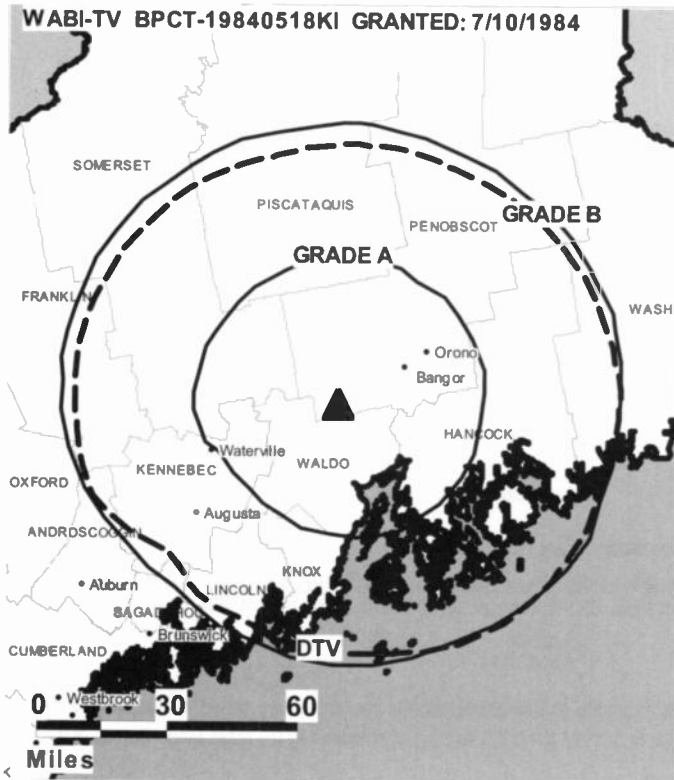
Jim Morris, News Director.

Pam Adams, Business & Traffic Manager.

Steve Hiltz, Program Director.

Paul Saliwanchik, Promotion & Public Service Director.

Rates: On request.



© 2007 Warren Communications News

City of License: Bangor. **Station DMA:** Bangor, ME. **Rank:** 152.

Circulation © 2006 Nielsen. Coverage based on Nielsen study.

GrandTotal	Cable	Non-cable	Total
	TV Households	TV Households	
Estimated Station Totals *	154,600	99,610	254,210
Average Weekly Circulation (2006)	83,976	48,152	132,128
Average Daily Circulation (2006)			73,601
Station DMA Total	Cable	Non-cable	Total
	TV Households	TV Households	TV Households
Estimated Station Totals *	69,430	73,360	142,790
Average Weekly Circulation (2006)	54,633	44,766	99,399
Average Daily Circulation (2006)			58,998
Other DMA Total	Cable	Non-cable	Total
	TV Households	TV Households	TV Households
Estimated Station Totals *	85,170	26,250	111,420
Average Weekly Circulation (2006)	29,343	3,386	32,729
Average Daily Circulation (2006)			14,603

*Estimated station totals are sums of the Nielsen TV and Cable TV household estimates for each county in which the station registers viewing of more than 5% as per the Nielsen Survey Methods.

WLBZ
Ch. 2

Network Service: NBC.

Licensee: Pacific & Southern Co. Inc., 1100 Wilson Blvd., Arlington, VA 22234.

Studio: 329 Mount Hope Ave., Bangor, ME 04401.

Mailing Address: PO Box 415, Bangor, ME 04402.

Phone: 207-942-4821. **Fax:** 207-945-6816.

E-mail: stu.pruzansky@wcbsh6.com

Web Site: http://www.wlbz.com

Technical Facilities: Channel No. 2 (54-60 MHz). Authorized power: 51.3-kw visual, 10.2-kw aural. Antenna: 640-ft above av. terrain, 99-ft. above ground, 941-ft. above sea level.

Latitude 44° 44' 10"
Longitude 68° 40' 17"

Transmitter: Riders Peak, near Holden.

Digital Facilities: Channel No. 25 (536-542 MHz). Power: 250-kw max. visual, aural. Antenna: 652-ft above av. terrain, 86-ft. above ground, 896-ft. above sea level.

Latitude 44° 44' 10"
Longitude 68° 40' 17"

Note: Latitude and longitude coordinates shown are based on the North American Datum of 1927 (NAD 27) as currently required by the Mass Media Bureau of the FCC.

Satellite Earth Stations: Transmitter RCA; Harris, 8-meter Ku-band; Harris, 3-meter Ku-band; Harris, 5-meter C-band.

News Services: NBC News Channel, AP.

Ownership: Gannett Co. Inc. (Group Owner).

Began Operation: September 12, 1954. Sale to present owner by Maine Broadcasting Co. approved by FCC January 2, 1998. (Television Digest, Vol. 37:42; 38:3). Sale as WTWO to Maine Broadcasting Co. by Murray Carpenter approved by FCC May 14, 1958 (Vol. 14:12, 16, 20).

Represented (sales): Blair Television.

Represented (legal): Reed, Smith, Shaw & McClay.

Represented (engineering): Denny & Associates PC.

Personnel:

Judy Horan, Vice President & General Manager.

Stu Pruzansky, General Sales Manager.

Bud Cushman, Creative Services & Local Sales Manager.

Pat Archambault, National Sales Manager.

Mike Curry, News Director.

David Munde, Chief Engineer.

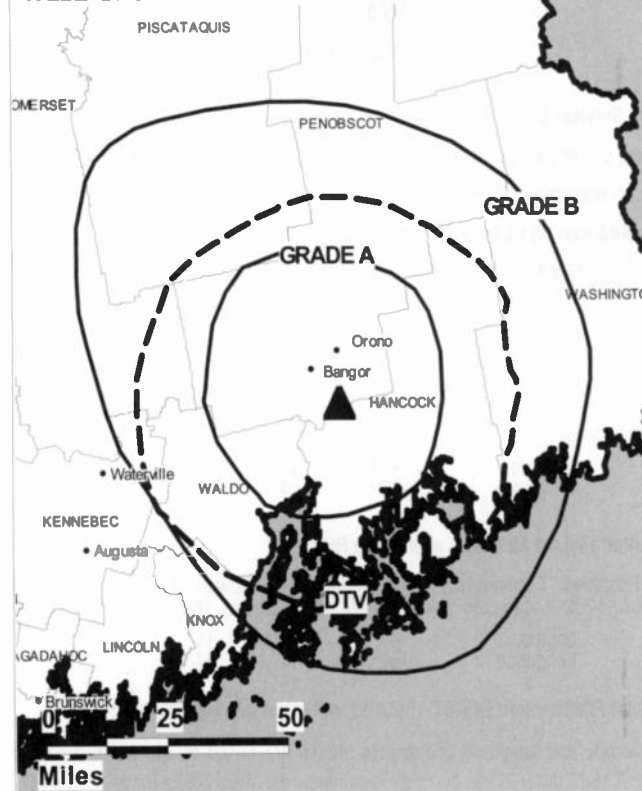
Cindy Kasprzak, Business Manager.

Eric Peters, Program Director.

Mark Parent, Promotion & Marketing Director.

Mike Kasprzak, Production Manager.

WLBZ BPCT-2555 GRANTED: 12/22/1958



© 2007 Warren Communications News

Betty Strout, Traffic Manager.

Rates: On request.

City of License: Bangor. **Station DMA:** Bangor, ME. **Rank:** 152.

Circulation © 2006 Nielsen. Coverage based on Nielsen study.

Grand Total	Cable TV Households	Non-cable TV Households	Total TV Households
Estimated Station Totals *	94,270	79,190	173,460
Average Weekly Circulation (2006)	61,593	32,741	94,334
Average Daily Circulation (2006)			52,368
Station DMA Total	Cable TV Households	Non-cable TV Households	Total TV Households
Estimated Station Totals *	69,430	73,360	142,790
Average Weekly Circulation (2006)	50,319	32,385	82,704
Average Daily Circulation (2006)			48,536
Other DMA Total	Cable TV Households	Non-cable TV Households	Total TV Households
Estimated Station Totals *	24,840	5,830	30,670
Average Weekly Circulation (2006)	11,274	356	11,630
Average Daily Circulation (2006)			3,832

*Estimated station totals are sums of the Nielsen TV and Cable TV household estimates for each county in which the station registers viewing of more than 5% as per the Nielsen Survey Methods.

WLBZ-DT
Ch. 25

Network Service: NBC.

Grantee: Pacific & Southern Co. Inc., 329 Mount Hope Ave., Bangor, ME 04401-4210.

Studio: 329 Mount Hope Ave., Bangor, ME 04401-4210.

Mailing Address: PO Box 415, Bangor, ME 04402.

Phone: 207-942-4821. **Fax:** 207-945-6816.

E-mail: stu.pruzansky@wch6.com

Web Site: <http://www.wlbz.com>

Technical Facilities: Channel No. 25 (536-542 MHz). Authorized power: 250-kw max. visual, aural. Antenna: 652-ft above av. terrain, 86-ft. above ground, 896-ft. above sea level.

Latitude	44°	44'	10"
Longitude	68°	40'	17"

Note: Latitude and longitude coordinates shown are based on the North American Datum of 1927 (NAD 27) as currently required by the Mass Media Bureau of the FCC.

Ownership: Gannett Co. Inc. (Group Owner).

Began Operation: May 1, 2002. Station operating under Special Temporary at 500-kw max. visual.

Represented (sales): Blair Television.

Represented (legal): Wiley, Rein & Fielding.

Represented (engineering): Cavell, Mertz & Davis, Inc.

Personnel:

Judy Horan, Vice President & General Manager.

Stu Pruzansky, General Sales Manager.

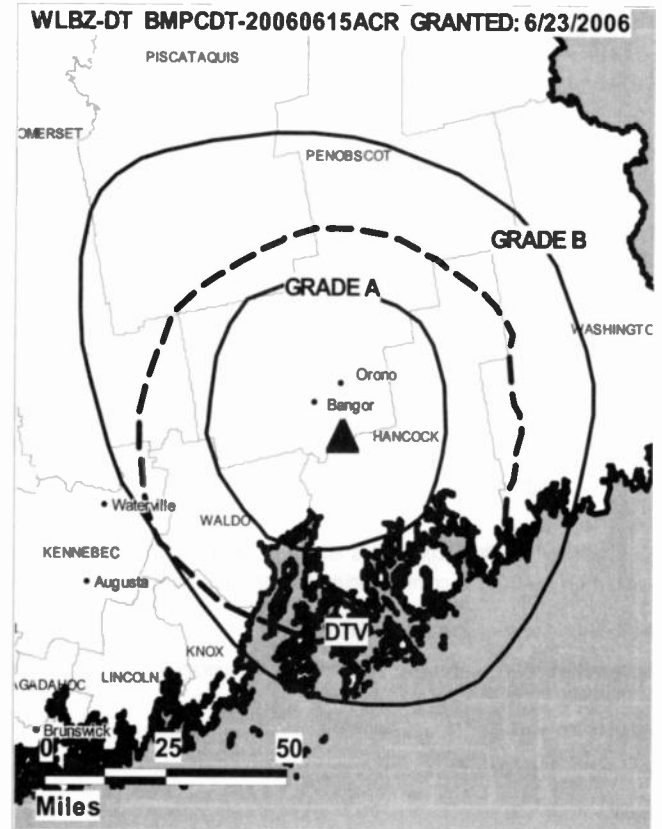
Bud Cushman, Creative Services & Local Sales Manager.

Pat Archambault, National Sales Manager.

Mike Curry, News Director.

David Munde, Chief Engineer.

Cindy Kasprzak, Business Manager.



© 2007 Warren Communications News

Eric Peters, Program Director.

Mark Parent, Promotion & Marketing Director.

Mike Kasprzak, Production Manager.

Betty Strout, Traffic Manager.

City of License: Bangor. **Station DMA:** Bangor, ME. **Rank:** 152.

Nielsen Data: Not available.

Maine — Bangor

WVII-DT Ch. 14

Network Service: ABC.

Grantee: Bangor Communications LLC, 885 3rd Ave., 34th Floor, New York, NY 10022.

Studio: 371 Target Industrial Circle, Bangor, ME 04401.

Mailing Address: 371 Target Industrial Circle, Bangor, ME 04401.

Phone: 207-945-6457. **Fax:** 207-942-0511.

Web Site: <http://www.wvii.com>

Technical Facilities: Channel No. 14 (470-476 MHz). Authorized power: 79-kw max. visual, aural. Antenna: 751-ft above av. terrain, 66-ft. above ground, 1063-ft. above sea level.

Latitude	44°	45'	35"
Longitude	68°	34'	01"

Note: Latitude and longitude coordinates shown are based on the North American Datum of 1927 (NAD 27) as currently required by the Mass Media Bureau of the FCC.

Ownership: Rockfleet Broadcasting LP (Group Owner).

Began Operation: Station operating under Special Temporary Authority at 1.85-kw max. visual; no on-air date

Represented (legal): Wiley, Rein & Fielding.

Represented (sales): Millennium Sales & Marketing.

Personnel:

Michael Palmer, Vice President & General Manager.

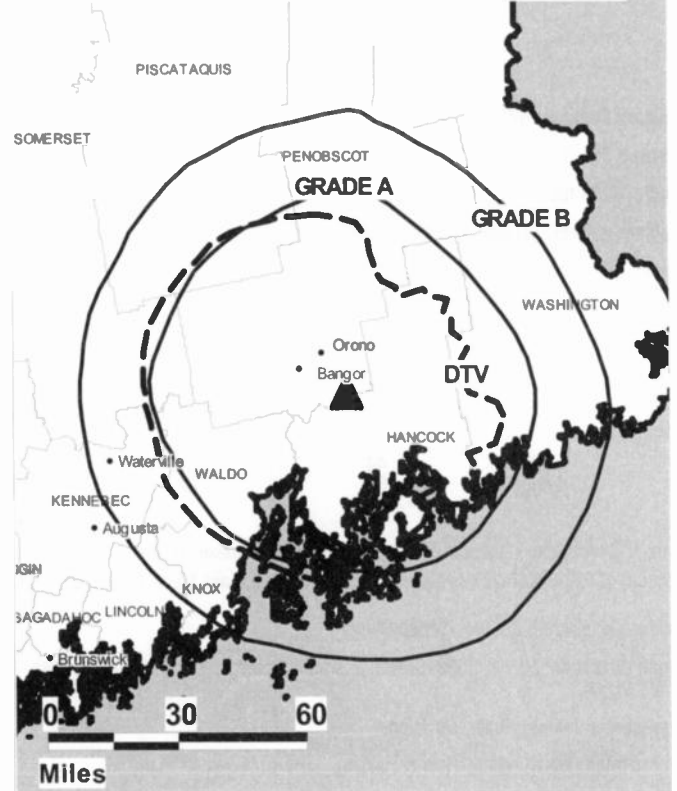
Keryn Smith, General Sales Manager.

Liz Talbot, News Director.

George Thomas, Chief Engineer.

Matt Chadwick, Business Manager.

WVII-DT BMPCDT-20060609ABS GRANTED: 6/21/2006



© 2007 Warren Communications News

Gene Hardin, Promotion & Production Manager.

City of License: Bangor. **Station DMA:** Bangor, ME. **Rank:** 152.

Nielsen Data: Not available.

WVII-TV

Ch. 7

Network Service: ABC.

Licensee: Bangor Communications LLC, 885 3rd Ave., 34th Floor, New York, NY 10022.

Studio: 371 Target Industrial Circle, Bangor, ME 04401.

Mailing Address: 371 Target Industrial Circle, Bangor, ME 04401.

Phone: 207-945-6457. **Fax:** 207-942-0511.

Web Site: <http://www.wvii.com>

Technical Facilities: Channel No. 7 (174-180 MHz). Authorized power: 316-kw visual, 31.6-kw aural. Antenna: 819-ft above av. terrain, 137-ft. above ground, 1134-ft. above sea level.

Latitude 44° 45' 35"
Longitude 68° 34' 01"

Transmitter: Black Cap Mountain, Eddington.

Digital Facilities: Channel No. 14 (470-476 MHz). Power: 79-kw max. visual, aural. Antenna: 751-ft above av. terrain, 66-ft. above ground, 1063-ft. above sea level.

Latitude 44° 45' 35"
Longitude 68° 34' 01"

FCC Digital File Number: BPCDT-19991021AB0. Granted: June 21, 2006.

Note: Latitude and longitude coordinates shown are based on the North American Datum of 1927 (NAD 27) as currently required by the Mass Media Bureau of the FCC.

Multichannel TV Sound: Stereo only.

Satellite Earth Stations: Transmitter Larcen; Unimesh, 3.1-meter KC-band; Gabriel, 3.7-meter KC-band; Andrew, 4.5-meter C-band; Comtech, 5-meter C-band; Toshiba, Standard Communications, Pinzone, Chapparral, Andrew receivers.

News Services: CNN Newsource, AP, ABC NewsOne.

Ownership: Rockfleet Broadcasting LP (Group Owner).

Began Operation: October 15, 1965. Sale to present owner by Eastern Maine Broadcasting System Inc. (John J. Pineau) approved by FCC July 23, 1982. Sale to Pineau by Downeast TV Inc., Debtor-in-Possession, approved by FCC January 20, 1976.

Represented (legal): Wiley, Rein & Fielding.

Represented (sales): Millennium Sales & Marketing.

Personnel:

Michael Palmer, Vice President & General Manager.

Keryn Smith, General Sales Manager.

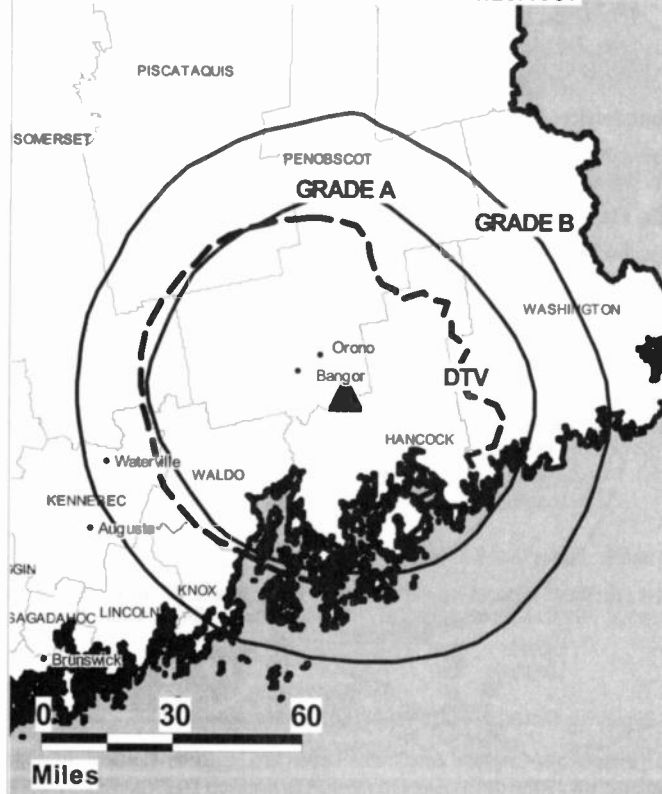
Liz Talbot, News Director.

George Thomas, Chief Engineer.

Matt Chadwick, Business Manager.

Gene Hardin, Promotion & Production Manager.

WVII-TV BPCT-19861010KN GRANTED: 1/29/1987



Rates: On request.

City of License: Bangor. **Station DMA:** Bangor, ME. **Rank:** 152.

Circulation © 2006 Nielsen. Coverage based on Nielsen study.

GrandTotal	Cable TV Households	Non-cable TV Households	Total TV Households
Estimated Station Totals *	94,270	73,360	167,630
Average Weekly Circulation (2006)	53,768	33,285	87,053
Average Daily Circulation (2006)			36,192
Station DMA Total	Cable TV Households	Non-cable TV Households	Total TV Households
Estimated Station Totals *	69,430	73,360	142,790
Average Weekly Circulation (2006)	43,447	33,285	76,732
Average Daily Circulation (2006)			33,817
Other DMA Total	Cable TV Households	Non-cable TV Households	Total TV Households
Estimated Station Totals *	24,840	0	24,840
Average Weekly Circulation (2006)	10,321	0	10,321
Average Daily Circulation (2006)			2,375

*Estimated station totals are sums of the Nielsen TV and Cable TV household estimates for each county in which the station registers viewing of more than 5% as per the Nielsen Survey Methods.

WPME
Ch. 35

Network Service: MNT.

Licensee: HMW Inc., c/o Pegasus Broadcast Television Inc., 225 City Line Ave., Suite 103, Bala Cynwyd, PA 19004.

Studio: 4 Ledgeview Dr., Westbrook, ME 04092.

Mailing Address: 4 Ledgeview Dr., Westbrook, ME 04092.

Phone: 207-774-0051. **Fax:** 207-774-6849.

E-mail: mainesupn@ourmaine.com; dholland@pgtv.com

Web Site: http://www.mainesupn.com

Technical Facilities: Channel No. 35 (596-602 MHz). Authorized power: 1108-kw max. visual, 100-kw aural. Antenna: 912-ft above av. terrain, 663-ft. above ground, 1132-ft. above sea level.

Latitude 43° 51' 06"
Longitude 70° 19' 39"

Transmitter: Eagles Nest Rd., Gray.

Digital Facilities: Channel No. 28 (554-560 MHz). Power: 49.5-kw max. visual. Antenna: 791-ft above av. terrain, 577-ft. above ground, 1043-ft. above sea level.

Latitude 43° 51' 06"
Longitude 70° 19' 40"

FCC Digital File Number: BPCDT-980831KE. Granted: May 24, 2006.

Note: Latitude and longitude coordinates shown are based on the North American Datum of 1927 (NAD 27) as currently required by the Mass Media Bureau of the FCC.

LMA: Local marketing agreement with WPXT (W), Portland.

Ownership: The PSC Liquidating Trust (Group Owner).

Began Operation: August 13, 1997. Sale to Bluenose Television of Portland LLC or MPS Media of Portland License LLC pends. Sale to The PSC Liquidating Trust by Pegasus Communications Corp. approved by FCC April 19, 2005. Sale to Pegasus Communications Corp. by KB Prime Media LLC approved by FCC February 10, 2005. Sale to KB Prime Media LLC by New England Television Inc. approved by FCC December 5, 2000.

Represented (sales): Petry Television Inc.

Represented (legal): Akin, Gump, Strauss, Hauer & Feld LLP.

Represented (engineering): duTreil, Lundin & Rackley Inc.

Personnel:

Dennis Holland, General Manager & General Sales Manager.

James Jasper, Station Manager & Programming Assistant.

Dan Mecca, National Sales Manager.

Roy Quelette, Chief Engineer.

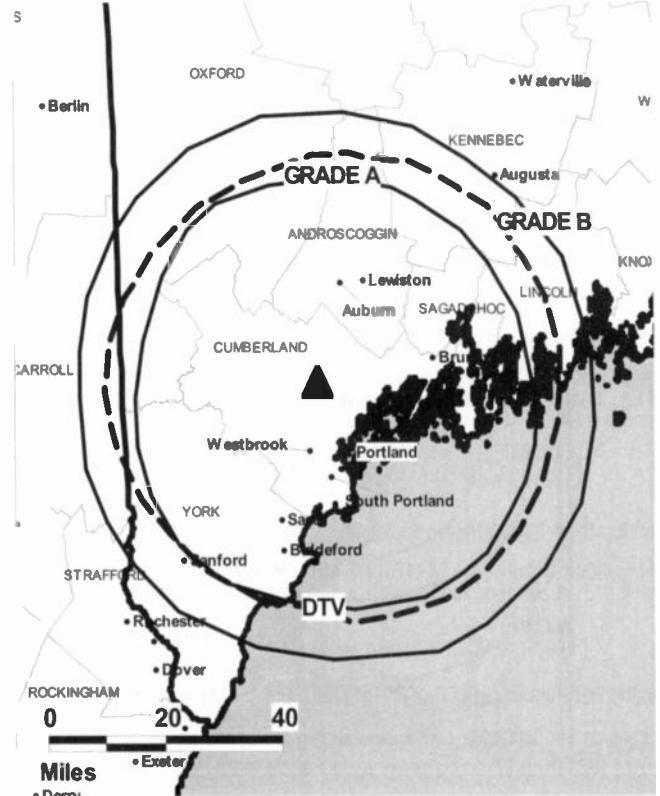
Karen Smith, Business Manager.

John Marshall, Promotion Director.

Frank Dee Welch, Production Manager.

Vicki Hammlin-Zahn, Traffic Manager.

WPME BPCT-19960319KG GRANTED: 11/4/1996



© 2007 Warren Communications News

Rates: On request.

City of License: Lewiston. **Station OMA:** Portland-Auburn, ME. **Rank:** 74.

Circulation © 2006 Nielsen. Coverage based on Nielsen study.

GrandTotal	Cable TV Households	Non-cable TV Households	Total TV Households
Estimated Station Totals *	294,210	89,690	383,900
Average Weekly Circulation (2006)	37,225	9,834	47,059
Average Daily Circulation (2006)			12,246
Station OMA Total	Cable TV Households	Non-cable TV Households	Total TV Households
Estimated Station Totals *	283,560	89,690	373,250
Average Weekly Circulation (2006)	36,554	9,834	46,388
Average Daily Circulation (2006)			12,140
Other OMA Total	Cable TV Households	Non-cable TV Households	Total TV Households
Estimated Station Totals *	10,650	0	10,650
Average Weekly Circulation (2006)	671	0	671
Average Daily Circulation (2006)			106

*Estimated station totals are sums of the Nielsen TV and Cable TV household estimates for each county in which the station registers viewing of more than 5% as per the Nielsen Survey Methods.

WPME-DT

Ch. 28

Network Service: MNT.

Licensee: HMW Inc., c/o Pegasus Broadcast Television Inc., 225 City Line Ave., Suite 103, Bala Cynwyd, PA 19004.

Studio: 4 Ledgeview Dr., Westbrook, ME 04092.

Mailing Address: 4 Ledgeview Dr., Westbrook, ME 04092.

Phone: 207-774-0051. **Fax:** 207-774-6849.

E-mail: mainesupn@ourmaine.com; dholland@pgtv.com

Web Site: <http://www.mainesupn.com>

Technical Facilities: Channel No. 28 (554-560 MHz). Authorized power: 49.5-kw max. visual. Antenna: 791-ft above av. terrain, 577-ft. above ground, 1043-ft. above sea level.

Latitude	43°	51'	06"
Longitude	70°	19'	40"

Transmitter: 2.5-mi. S of Gray.

Note: Latitude and longitude coordinates shown are based on the North American Datum of 1927 (NAD 27) as currently required by the Mass Media Bureau of the FCC.

Ownership: The PSC Liquidating Trust (Group Owner).

Began Operation: June 1, 2006.

Represented (sales): Pety Television Inc.

Represented (legal): Akin, Gump, Strauss, Hauer & Feld LLP.

Represented (engineering): duTreil, Lundin & Rackley Inc.

Personnel:

Dennis Holland, General Manager & General Sales Manager.

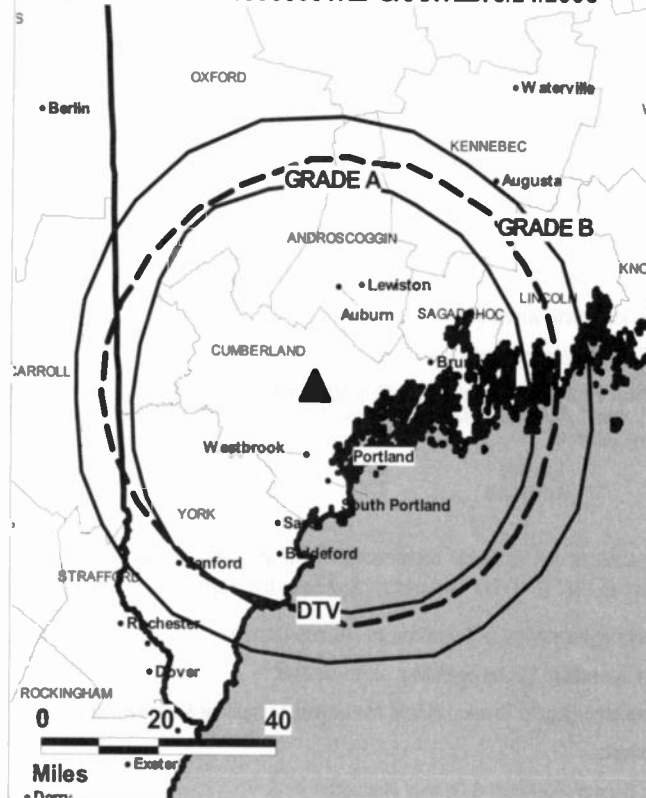
James Jasper, Station Manager & Program Assistant.

Dan Mecca, National Sales Manager.

Roy Ouelette, Chief Engineer.

Karen Smith, Business Manager.

WPME-DT BPCDT-19980831KE GRANTED: 5/24/2006



© 2007 Warren Communications News

John Marshall, Promotion Director.

Frank Welch, Production Manager.

Vicki Hammlin-Zahn, Traffic Manager.

City of License: Lewiston. **Station DMA:** Portland-Auburn, ME. **Rank:** 74.

Nielsen Data: Not available.

Maine — Poland Spring

WMTW-DT

Ch. 46

Network Service: ABC.

Licensee: Hearst-Argyle Properties Inc., Box 1800, Raleigh, NC 27602.

Studio: 477 Congress St., Portland, ME 04101.

Mailing Address: Box 8, Auburn, ME 04212.

Phone: 207-782-1800; 207-775-1800. **Fax:** 207-783-7371.

E-mail: kbauder@wmtw.com

Web Site: <http://www.wmtw.com>

Technical Facilities: Channel No. 46 (662-668 MHz). Authorized power: 1000-kw max. visual. Antenna: 1923-ft above av. terrain, 1558-ft. above ground, 2441-ft. above sea level.

Latitude	43°	50'	44"
Longitude	77°	45'	43"

Note: Latitude and longitude coordinates shown are based on the North American Datum of 1927 (NAD 27) as currently required by the Mass Media Bureau of the FCC.

Ownership: Hearst-Argyle Television Inc. (Group Owner).

Began Operation: Station operating; no on-air date

Represented (legal): Brooks, Pierce, McLendon, Humphrey & Leonard LLP.

Personnel:

Ken Bauder, President & General Manager.

Gary Jensen, General Sales Manager.

Douglas Alpert, National Sales Manager.

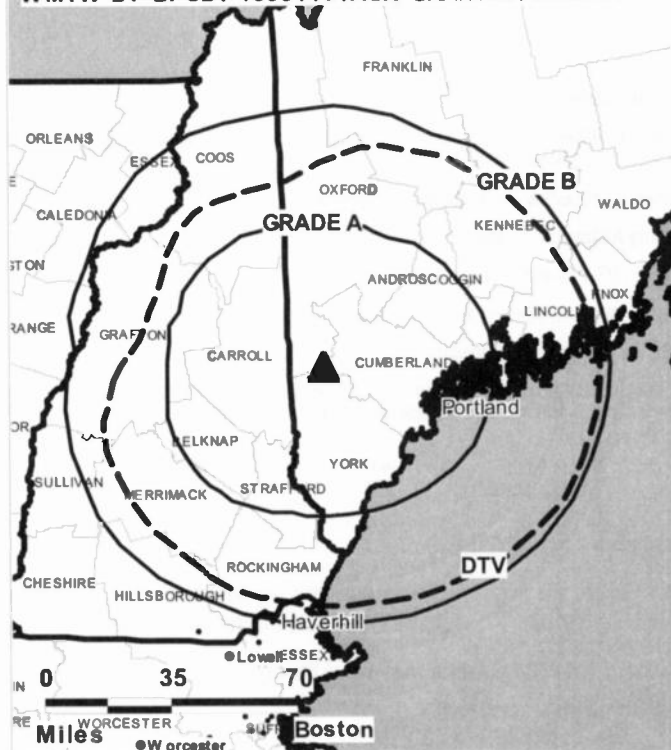
David Baer, News Director.

Jack Conner, Engineering Director.

John MacMillan, Controller.

Carey O'Neill, Marketing Director.

WMTW-DT BPCDT-19991101AGK GRANTED: 6/8/2001



© 2007 Warren Communications News

John Gregory, Production Manager.

Darlene Sterling, Traffic Manager.

City of License: Poland Spring. **Station DMA:** Portland-Auburn, ME. **Rank:** 74.

Nielsen Data: Not available.

WMTW-TV

Ch. 8

Network Service: ABC.

Licensee: Hearst-Argyle Properties Inc., Box 1800, Raleigh, NC 27602.

Studio: 477 Congress St., Portland, ME 04101.

Mailing Address: Box 8, Auburn, ME 04212.

Phone: 207-782-1800 (Studio); 207-775-1800 (Sales). **Fax:** 207-783-7371.

E-mail: wmtwviewerlink@wmtw.com

Web Site: http://www.wmtw.com

Technical Facilities: Channel No. 8 (180-186 MHz). Authorized power: 316-kw visual.
Antenna: 1995-ft above av. terrain, 1631-ft. above ground, 2513-ft. above sea level.

Latitude 43° 50' 44"
Longitude 70° 45' 43"

Transmitter: to 1.2-mi NE of intersection of State Rte. 113 & High Rd., Baldwin.

Digital Facilities: Channel No. 46 (662-668 MHz). Power: 1000-kw max. visual.
Antenna: 1923-ft above av. terrain, 1558-ft. above ground, 2441-ft. above sea level.

Latitude 43° 50' 44"
Longitude 77° 45' 43"

FCC Digital File Number: BPCDT-19991101AGK. Granted: June 08, 2001.

Note: Latitude and longitude coordinates shown are based on the North American Datum of 1927 (NAD 27) as currently required by the Mass Media Bureau of the FCC.

Multichannel TV Sound: Stereo only.

News Services: ABC NewsOne, AP.

Ownership: Hearst-Argyle Television Inc. (Group Owner).

Began Operation: August 31, 1954. Sale of 80% control to Dolphin Enterprises approved by FCC April 15, 1964 (Television Digest, Vol. 3:40, 41; 4:16). Sale to Mid New York Broadcasting (Harron) approved by FCC November 8, 1967 (Vol. 7:46). Name changed to WMTW Broadcast Group LLC upon sale of cable holdings to Adelphia Communications in 1999. Sale to present owner by WMTW Broadcast Group LLC approved by FCC May 11, 2004.

Represented (sales): Harrington, Righter & Parsons Inc.

Represented (legal): Brooks, Pierce, McLendon, Humphrey & Leonard LLP.

Personnel:

Ken Bauder, President & General Manager.

Gary Jensen, General Sales Manager.

Douglas Alpert, National Sales Manager.

David Baer, News Director.

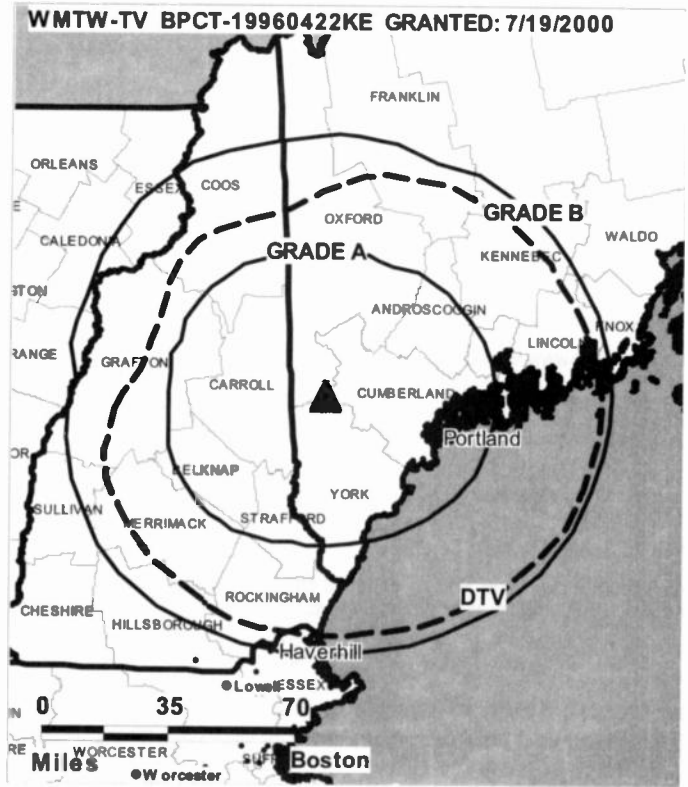
Jack Conner, Engineering Director.

John MacMillan, Controller.

Carey O'Neill, Marketing Manager.

John Gregory, Production Manager.

Darlene Sterling, Traffic Manager.



Rates: On request.

City of License: Poland Spring. **Station DMA:** Portland-Auburn, ME. **Rank:** 74.

Circulation © 2006 Nielsen. Coverage based on Nielsen study.

GrandTotal	Cable TV Households	Non-cable TV Households	Total TV Households
Estimated Station Totals *	343,090	117,000	460,090
Average Weekly Circulation (2006)	193,804	65,922	259,726
Average Daily Circulation (2006)			118,882
Station DMA Total	Cable TV Households	Non-cable TV Households	Total TV Households
Estimated Station Totals *	291,940	115,110	407,050
Average Weekly Circulation (2006)	184,097	65,816	249,913
Average Daily Circulation (2006)			116,375
Other DMA Total	Cable TV Households	Non-cable TV Households	Total TV Households
Estimated Station Totals *	51,150	1,890	53,040
Average Weekly Circulation (2006)	9,707	106	9,813
Average Daily Circulation (2006)			2,507

*Estimated station totals are sums of the Nielsen TV and Cable TV household estimates for each county in which the station registers viewing of more than 5% as per the Nielsen Survey Methods.

WCSH
Ch. 6

Network Service: NBC.

Licensee: Pacific & Southern Co. Inc., 1100 Wilson Blvd., Arlington, VA 22234.

Studio: One Congress Square, Portland, ME 04101.

Mailing Address: One Congress Square, Portland, ME 04101.

Phone: 207-828-6666; 800-464-1213. **Fax:** 207-828-6610.

E-mail: info@wcs6.com; dave.dundee@wcs6.com

Web Site: http://www.wcs6.com

Technical Facilities: Channel No. 6 (82-88 MHz). Authorized power: 100-kw visual, 20-kw aural. Antenna: 2001-ft above av. terrain, 1273-ft. above ground, 2503-ft. above sea level.

Latitude 43° 51' 30"
Longitude 70° 42' 41"

Transmitter: Winn Mountain, Sebago.

Digital Facilities: Channel No. 44 (650-656 MHz). Power: 1000-kw max. visual. Antenna: 1929-ft above av. terrain, 1204-ft. above ground, 2432-ft. above sea level.

Latitude 43° 51' 30"
Longitude 70° 42' 41"

Note: Latitude and longitude coordinates shown are based on the North American Datum of 1927 (NAD 27) as currently required by the Mass Media Bureau of the FCC.

Satellite Earth Station: Satcom Technologies, 7-meter; M/A-Corn receivers.

News Services: NBC News Channel, AP.

Ownership: Gannett Co. Inc. (Group Owner).

Began Operation: December 1, 1953. Sale to present owner by Maine Radio & Television Co. approved by FCC January 2, 1998.

Represented (sales): Blair Television.

Represented (engineering): Denny & Associates PC.

Personnel:

Steve Thaxton, President & General Manager.

Stuart Pruzansky, General Sales Manager.

Lila Saindon, Local Sales Manager.

Pat Archambault, National Sales Manager.

Mike Curry, News Director.

Dave Munde, Chief Engineer.

Pam Remieres, Business Manager.

Mike Marshall, Program & Promotions Director.

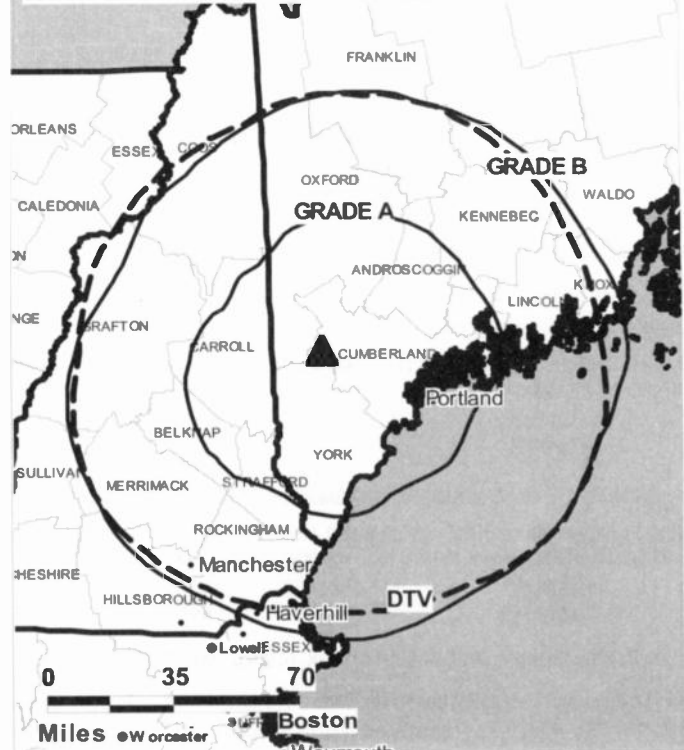
Debbie Briggs, Marketing Director.

Paul Doughty, Production Manager.

Stephanie Elston, Traffic Manager.

Charlene Belanger, Community Relations Manager.

WCSH BPCT-19990713KF GRANTED: 11/26/1999



© 2007 Warren Communications News

Fred Nutter, Public Affairs & Editorial Director.

Rates: On request.

City of License: Portland. **Station DMA:** Portland-Auburn, ME. **Rank:** 74.

Circulation © 2006 Nielsen. Coverage based on Nielsen study.

GrandTotal	Cable TV Households	Non-cable TV Households	Total TV Households
Estimated Station Totals *	337,110	125,770	462,880
Average Weekly Circulation (2006)	225,870	75,591	301,461
Average Daily Circulation (2006)			176,950
Station DMA Total	Cable TV Households	Non-cable TV Households	Total TV Households
Estimated Station Totals *	291,940	115,110	407,050
Average Weekly Circulation (2006)	218,822	74,642	293,464
Average Daily Circulation (2006)			174,219
Other DMA Total	Cable TV Households	Non-cable TV Households	Total TV Households
Estimated Station Totals *	45,170	10,660	55,830
Average Weekly Circulation (2006)	7,048	949	7,997
Average Daily Circulation (2006)			2,731

*Estimated station totals are sums of the Nielsen TV and Cable TV household estimates for each county in which the station registers viewing of more than 5% as per the Nielsen Survey Methods.

WCSH-DT

Ch. 44

Network Service: NBC.

Licensee: Pacific & Southern Co. Inc., One Congress Square, Portland, ME 04101-3801.

Studio: One Congress Square, Portland, ME 04101.

Mailing Address: One Congress Square, Portland, ME 04101.

Phone: 207-828-6666; 800-464-1213. **Fax:** 207-826-6630.

E-mail: info@wssh6.com;dave.dundee@wssh6.com

Web Site: http://www.wssh6.com

Technical Facilities: Channel No. 44 (650-656 MHz). Authorized power: 1000-kw max. visual. Antenna: 1929-ft above av. terrain, 1204-ft. above ground, 2432-ft. above sea level.

Latitude	43°	51'	30"
Longitude	70°	42'	41"

Note: Latitude and longitude coordinates shown are based on the North American Datum of 1927 (NAD 27) as currently required by the Mass Media Bureau of the FCC.

Ownership: Gannett Co. Inc. (Group Owner).

Began Operation: April 29, 2002. Standard Definition.

Represented (sales): Blair Television.

Personnel:

Steve Thaxton, President & General Manager.

Stuart Pruzansky, General Sales Manager.

Lila Saindon, Local Sales Manager.

Pat Archambault, National Sales Manager.

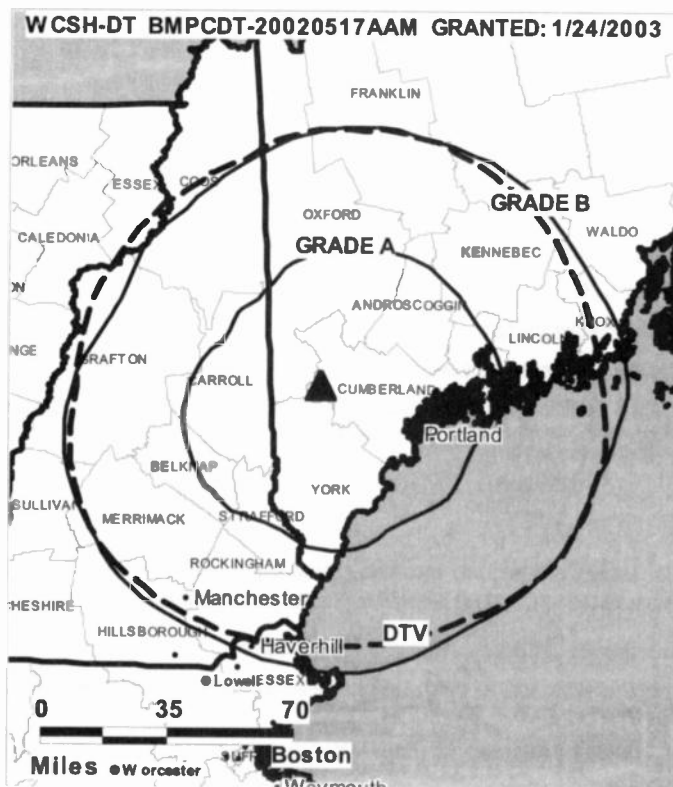
Pam Remieres, Business Manager.

Mike Curry, News Director.

Dave Mundee, Chief Engineer.

Mike Marshall, Program & Promotions Director.

Debbie Briggs, Marketing Director.



© 2007 Warren Communications News

Paul Doughty, Production Manager.

Stephanie Elston, Traffic Manager.

Charlene Belanger, Community Relations Manager.

Fred Nutter, Public Affairs & Editorial Director.

City of License: Portland. **Station DMA:** Portland-Auburn, ME. **Rank:** 74.

Nielsen Data: Not available.

WGME-DT
Ch. 38

Network Service: CBS.

Grantee: WGME Licensee LLC, 10706 Beaver Dam Rd., Cockeysville, MD 21030.

Studio: 1335 Washington Ave., Portland, ME 04103.

Mailing Address: 1335 Washington Ave., Portland, ME 04103.

Phone: 207-797-1313. **Fax:** 207-878-3205.

E-mail: tcole@wgme.com

Web Site: <http://www.wgme.com>

Technical Facilities: Channel No. 38 (614-620 MHz). Authorized power: 1000-kw max. visual, aural. Antenna: 1526-ft above av. terrain, 1480-ft. above ground, 1905-ft. above sea level.

Latitude	43°	55'	28"
Longitude	70°	29'	28"

Note: Latitude and longitude coordinates shown are based on the North American Datum of 1927 (NAD 27) as currently required by the Mass Media Bureau of the FCC.

Ownership: Sinclair Broadcast Group Inc. (Group Owner).

Began Operation: April 19, 2002. Standard Definition. Station operating under Special Temporary Authority at 100-kw max. visual.

Represented (sales): Millennium Sales & Marketing.

Personnel:

Terry Cole, General Manager.

Gary Legters, Operations Manager.

Don Barr, General Sales Manager.

George Baines, Local Sales Manager.

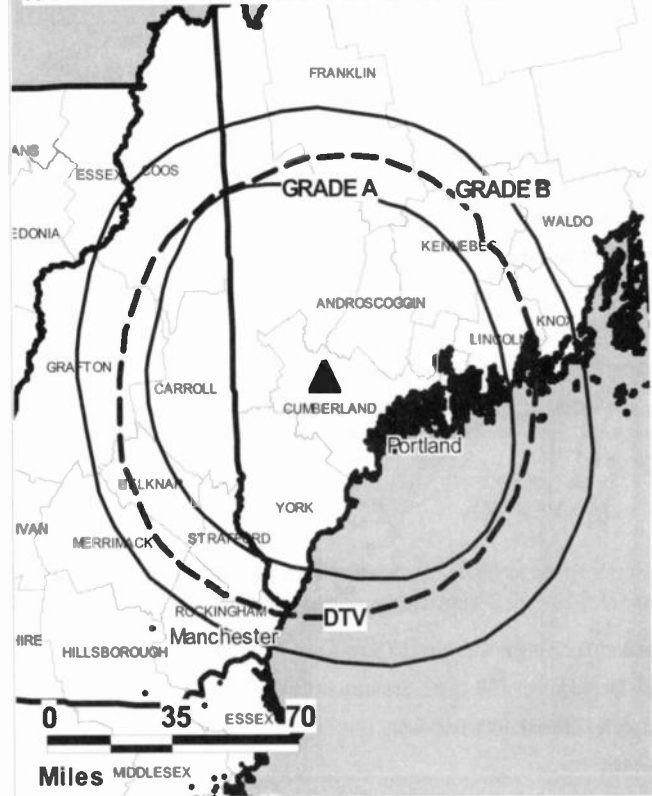
Sue Bonin, National Sales Manager.

Dave Kaplar, News Director.

Craig Clark, Chief Engineer.

Stephanie Cook, Business Manager.

WGME-DT BMDPDT-20050624AAC GRANTED: 6/15/2006



© 2007 Warren Communications News

Kate Reilly, Program Coordinator.

Jerry Mocciola, Promotion Director.

John Shrank, Production Manager.

Kelly Dendy, Traffic Manager.

City of License: Portland. Station DMA: Portland-Auburn, ME. Rank: 74.

Nielsen Data: Not available.

WGME-TV
Ch. 13

Network Service: CBS.

Licensee: Sinclair Communications Inc., 10706 Beaver Dam Rd., Cockeysville, MD 21030.

Studio: 1335 Washington Ave., Portland, ME 04103.

Mailing Address: 1335 Washington Ave., Portland, ME 04103.

Phone: 207-797-1313. **Fax:** 207-878-7482.

E-mail: tcole@wgme.com

Web Site: http://www.wgme.com

Technical Facilities: Channel No. 13 (210-216 MHz). Authorized power: 295-kw visual, 29.5-kw aural. Antenna: 1516-ft above av. terrain, 1562-ft. above ground, 1988-ft. above sea level.

Latitude 43° 55' 29"
Longitude 70° 29' 29"

Transmitter: Brown Hill, approx. 2-mi. NE of Raymond.

Digital Facilities: Channel No. 38 (614-620 MHz). Power: 1000-kw max. visual, aural. Antenna: 1526-ft above av. terrain, 1480-ft. above ground, 1905-ft. above sea level.

Latitude 43° 55' 28"
Longitude 70° 29' 28"

FCC Digital File Number: BPCDT-19991028ACC. Granted: June 15, 2006.

Note: Latitude and longitude coordinates shown are based on the North American Datum of 1927 (NAD 27) as currently required by the Mass Media Bureau of the FCC.

News Services: CBS Newspath, AP.

Ownership: Sinclair Broadcast Group Inc. (Group Owner).

Began Operation: May 16, 1954. Sale to present owner by Guy Gannett Communications approved by FCC April 5, 1999 (Television Digest, Vol. 38:36, 37).

Represented (sales): Millennium Sales & Marketing.

Represented (legal): Dow, Lohnes & Albertson PLLC.

Represented (engineering): Lohnes & Culver.

Personnel:

Terry Cole, General Manager.

Gary Legters, Operations Manager.

Don Barr, General Sales Manager.

George Baines, Local Sales Manager.

Sue Bonin, National Sales Manager.

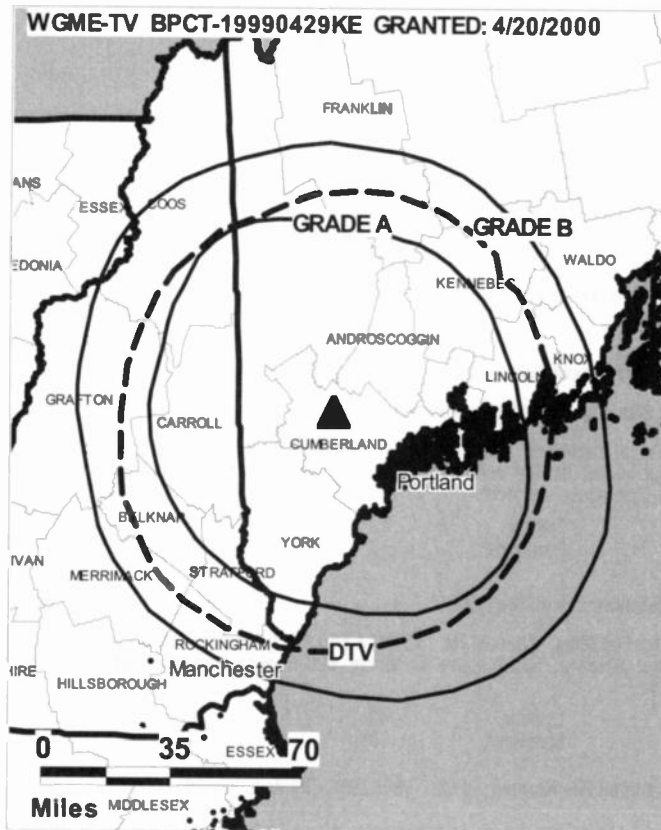
Dave Kaplar, News Director.

Craig Clark, Chief Engineer.

Stephanie Cook, Business Manager.

Kate Reilly, Program Coordinator.

John Shrank, Production Director.



© 2007 Warren Communications News

Jerry Mocchiola, Promotion Director.

Kelly Dendy, Traffic Manager.

Highest 30 Sec. Rate: \$1000.

City of License: Portland. **Station DMA:** Portland-Auburn, ME. **Rank:** 74.

Circulation © 2006 Nielsen. Coverage based on Nielsen study.

GrandTotal	Cable TV Households	Non-cable TV Households	Total TV Households
Estimated Station Totals *	357,060	115,110	472,170
Average Weekly Circulation (2006)	189,698	69,875	259,573
Average Daily Circulation (2006)			122,770
Station DMA Total	Cable TV Households	Non-cable TV Households	Total TV Households
Estimated Station Totals *	291,940	115,110	407,050
Average Weekly Circulation (2006)	182,524	69,875	252,399
Average Daily Circulation (2006)			121,397
Other DMA Total	Cable TV Households	Non-cable TV Households	Total TV Households
Estimated Station Totals *	65,120	0	65,120
Average Weekly Circulation (2006)	7,174	0	7,174
Average Daily Circulation (2006)			1,373

*Estimated station totals are sums of the Nielsen TV and Cable TV household estimates for each county in which the station registers viewing of more than 5% as per the Nielsen Survey Methods.

WPXT
Ch. 51

Network Service: CW.

Licensee: HMW Inc., c/o Pegasus Broadcast Television Inc., 225 City Line Ave., Suite 103, Bala Cynwyd, PA 19004.

Studio: 4 Ledgeview Dr., Westbrook, ME 04092.

Mailing Address: 4 Ledgeview Dr., Westbrook, ME 04092.

Phone: 207-774-0051. **Fax:** 207-774-6849.

E-mail: maineswb@ourmaine.com; dholland@pgtv.com

Web Site: http://www.maineswb.com

Technical Facilities: Channel No. 51 (692-698 MHz). Authorized power: 3011-kw max. visual, 301-kw aural. Antenna: 917-ft above av. terrain, 697-ft. above ground, 1177-ft. above sea level.

Latitude 43° 51' 05.5"
Longitude 70° 19' 40"

Transmitter: 2.5-mi. S of Gray.

Digital Facilities: Channel No. 43 (644-650 MHz). Power: 137.4-kw max. visual, aural. Antenna: 833-ft above av. terrain, 620-ft. above ground, 1086-ft. above sea level.

Latitude 43° 51' 06"
Longitude 70° 19' 40"

FCC Digital File Number: BPCDT-980825KF. Granted: July 06, 2006.

Note: Latitude and longitude coordinates shown are based on the North American Datum of 1927 (NAD 27) as currently required by the Mass Media Bureau of the FCC.

Multichannel TV Sound: Stereo only.

Satellite Earth Stations: Transmitter Comark; Vertex, Ku-band; Scientific-Atlanta, Ku-band; Comtech, C-band; Chapparral, C-band; Standard Communications, Scientific-Atlanta, Pinzone, M/A-Com receivers.

LMA: Local marketing agreement with WPME (U), Lewiston.

Ownership: The PSC Liquidating Trust (Group Owner).

Began Operation: September 14, 1986. Transfer of control to John W. Bride approved by FCC October 6, 1986. Sale to Pegasus Communications Corp. approved by FCC May 17, 1996. Involuntary assignment of license to HMW Inc., Debtor-In-Possession approved by FCC December 23, 2004. Transfer of control to The PSC Liquidating Trust by Pegasus Communications Corp. approved by FCC April 19, 2005. Sale to MM Licensing-Portland LLC or New Age Media of Maine License LLC pends.

Represented (sales): Pety Television Inc.

Represented (legal): Akin, Gump, Strauss, Hauer & Feld LLP.

Personnel:

Dennis Holland, General Manager.

James Jasper, Station Manager & Programming Assistant.

Bonnie Grant, General Sales Manager.

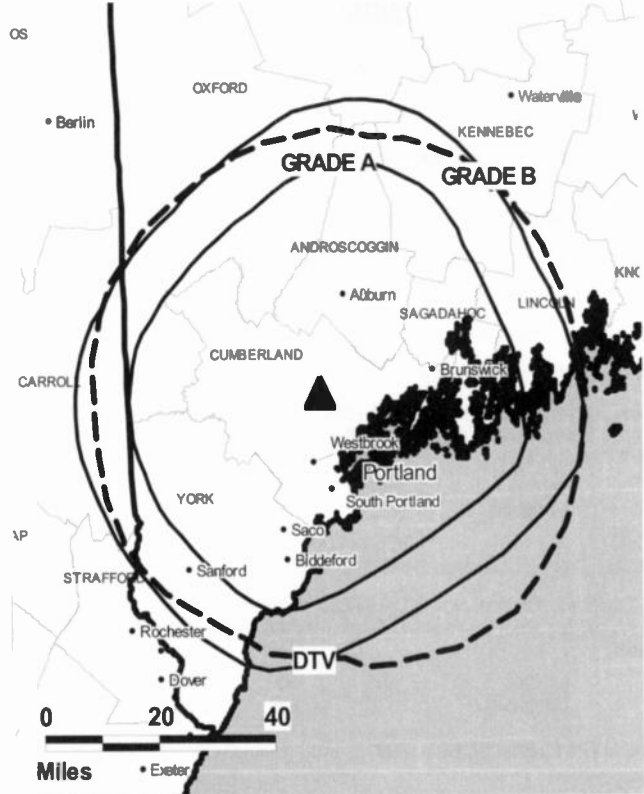
Cory Culeton, Local Sales Manager.

Dan Mecca, National Sales Manager.

Roy Duquette, Chief Engineer.

Gene Davis, Business Manager.

WPXT BMPCT-19851220KG GRANTED: 6/13/1986



© 2007 Warren Communications News

John Marshall, Creative Services Director.

Frank Welch, Production Manager.

Vicki Hamlin-Zahn, Traffic Manager.

Rates: On request.

City of License: Portland. **Station DMA:** Portland-Auburn, ME. **Rank:** 74.

Circulation © 2006 Nielsen. Coverage based on Nielsen study.

GrandTotal	Cable TV Households	Non-cable TV Households	Total TV Households
Estimated Station Totals *	294,210	109,610	403,820
Average Weekly Circulation (2006)	79,650	21,162	100,812
Average Daily Circulation (2006)			30,732
Station DMA Total	Cable TV Households	Non-cable TV Households	Total TV Households
Estimated Station Totals *	283,560	109,610	393,170
Average Weekly Circulation (2006)	77,914	21,162	99,076
Average Daily Circulation (2006)			30,444
Other DMA Total	Cable TV Households	Non-cable TV Households	Total TV Households
Estimated Station Totals *	10,650	0	10,650
Average Weekly Circulation (2006)	1,736	0	1,736
Average Daily Circulation (2006)			288

*Estimated station totals are sums of the Nielsen TV and Cable TV household estimates for each county in which the station registers viewing of more than 5% as per the Nielsen Survey Methods.

WPXT-DT
Ch. 43

Network Service: CW.

Grantee: HMW Inc., c/o Pegasus Broadcast Television Inc., 225 City Line Ave., Suite 103, Bala Cynwyd, PA 19004.

Studio: 4 Ledgeview Dr, Westbrook, ME 04092.

Mailing Address: 4 Ledgeview Dr., Westbrook, ME 04092.

Phone: 207-774-0051. **Fax:** 207-774-6849.

E-mail: maineswb@ourmaine.com; dholland@pgtv.com

Web Site: <http://www.maineswb.com>

Technical Facilities: Channel No. 43 (644-650 MHz). Authorized power: 137.4-kw max. visual, aural. Antenna: 833-ft above av. terrain, 620-ft. above ground, 1086-ft. above sea level.

Latitude	43°	51'	06"
Longitude	70°	19'	40"

Transmitter: 2.5-mi. S of Gray.

Note: Latitude and longitude coordinates shown are based on the North American Datum of 1927 (NAD 27) as currently required by the Mass Media Bureau of the FCC.

Ownership: The PSC Liquidating Trust (Group Owner).

Began Operation: Station operating under Special Temporary Authority at 0.4-kw max. visual; no on-air date

Represented (legal): Akin, Gump, Strauss, Hauer & Feld LLP.

Represented (sales): Petry Television Inc.

Represented (engineering): duTreil, Lundin & Rackley Inc.

Personnel:

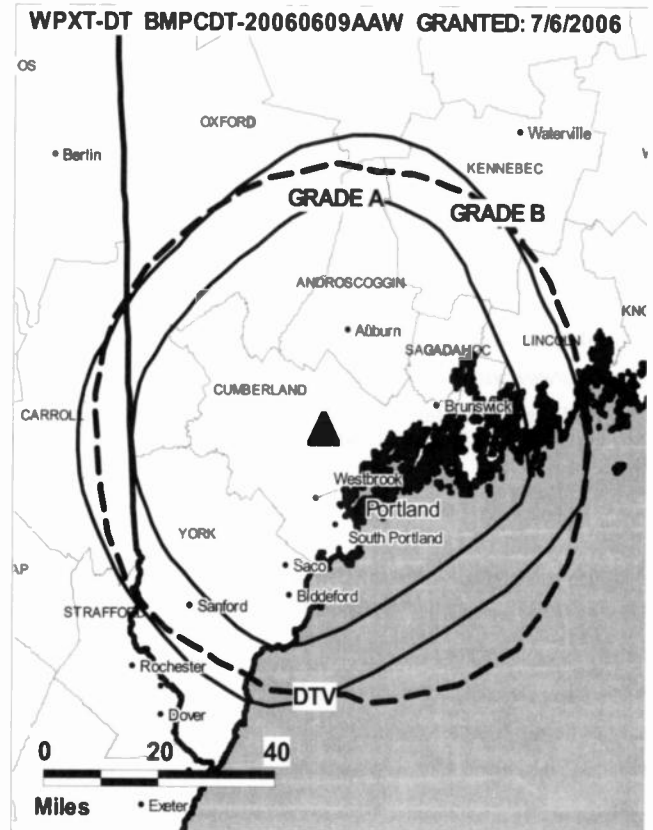
Dennis Holland, General Manager.

James Jasper, Station Manager & Programming Assistant.

Bonnie Grant, General Sales Manager.

Cory Culleton, Local Sales Manager.

Dan Mecca, National Sales Manager.



© 2007 Warren Communications News

Roy Ouellete, Chief Engineer.

Gene Davis, Business Manager.

John Marshall, Creative Services Director.

Vicki Hamlin-Zahn, Traffic Manager.

City of License: Portland. **Station DMA:** Portland-Auburn, ME. **Rank:** 74.

Nielsen Data: Not available.

Maine — Presque Isle

WAGM-DT

Ch. 16

Network Service: CBS.

Licensee: NEPSK Inc., Box 1149, Presque Isle, ME 04769.

Studio: 12 Brewer Rd., Presque Isle, ME 04769.

Mailing Address: Box 1149, Presque Isle, ME 04769.

Phone: 207-764-4461; 800-393-9246. **Fax:** 207-764-5329.

E-mail: gwark@wagmtv.com

Web Site: <http://www.wagmtv.com>

Technical Facilities: Channel No. 16 (482-488 MHz). Authorized power: 3-kw max. visual. Antenna: 1093-ft above av. terrain, 89-ft. above ground, 1670-ft. above sea level.

Latitude	46°	33'	05"
Longitude	67°	48'	36"

Note: Latitude and longitude coordinates shown are based on the North American Datum of 1927 (NAD 27) as currently required by the Mass Media Bureau of the FCC.

Ownership: NEPSK Inc. (Group Owner).

Began Operation: Station operating; no on-air date

Represented (legal): Holland & Knight LLP.

Represented (sales): Continental Television Sales.

Personnel:

Gordon Wark, President & General Manager.

Kelly Landeen, Local Sales Manager.

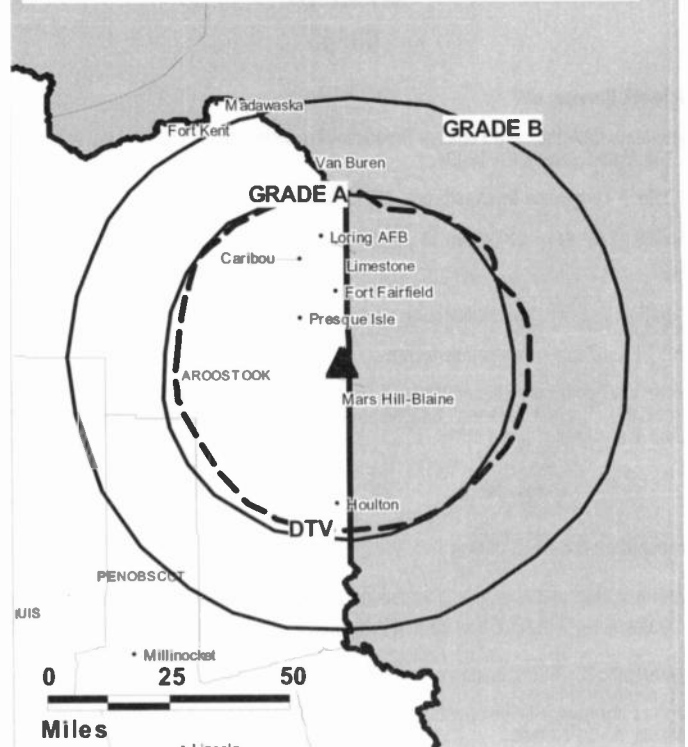
Linda Connolly, National & Regional Sales Manager & Program Director.

Jon Gulliver, News Director.

Gene Brewer, Engineering Director.

Cathy Donovan, Chief Financial Officer.

WAGM-DT BMPCDT-20030710AAE GRANTED: 8/5/2003



© 2007 Warren Communications News

Dylan Robinett, Promotion Director.

City of License: Presque Isle. **Station DMA:** Presque Isle, ME. **Rank:** 204.

Nielsen Data: Not available.

WAGM-TV

Ch. 8

Network Service: NBC, MNT, CBS.

Licensee: NEPSK Inc., 12 Brewer Road, Presque Isle, ME 04096.

Studio: 12 Brewer Rd., Presque Isle, ME 04769.

Mailing Address: Box 1149, Presque Isle, ME 04769.

Phone: 207-764-4461; 800-393-9246. **Fax:** 207-764-5329.

E-mail: gwark@wagmtv.com

Web Site: http://www.wagmtv.com

Technical Facilities: Channel No. 8 (180-186 MHz). Authorized power: 120-kw visual. Antenna: 1148-ft above av. terrain, 138-ft. above ground, 1722-ft. above sea level.

Latitude 46° 33' 04"
Longitude 67° 48' 35"

Transmitter: Mars Hill, 3.6-mi. NE of center of Mars Hill Community.

Digital Facilities: Channel No. 16 (482-488 MHz). Power: 3-kw max. visual. Antenna: 1093-ft above av. terrain, 89-ft. above ground, 1670-ft. above sea level.

Latitude 46° 33' 05"
Longitude 67° 48' 36"

FCC Digital File Number: BPCDT-19991021ACE. Granted: August 05, 2003.

Note: Latitude and longitude coordinates shown are based on the North American Datum of 1927 (NAD 27) as currently required by the Mass Media Bureau of the FCC.

Ownership: NEPSK Inc. (Group Owner).

Began Operation: October 13, 1956. Sale of 94.8% to Hildreth family by Harold Glidden approved by FCC September 19, 1956 (Television Digest, Vol. 13:39). Sale to present owner approved by FCC February 8, 1984. Sale to Max Media Properties LLC approved by FCC February 18, 1999 but never consummated.

Represented (sales): Continental Television Sales.

Represented (legal): Holland & Knight LLP.

Represented (engineering): Denny & Associates PC.

Personnel:

Gordon Wark, President & General Manager.

Kelly Landeen, Local Sales Manager.

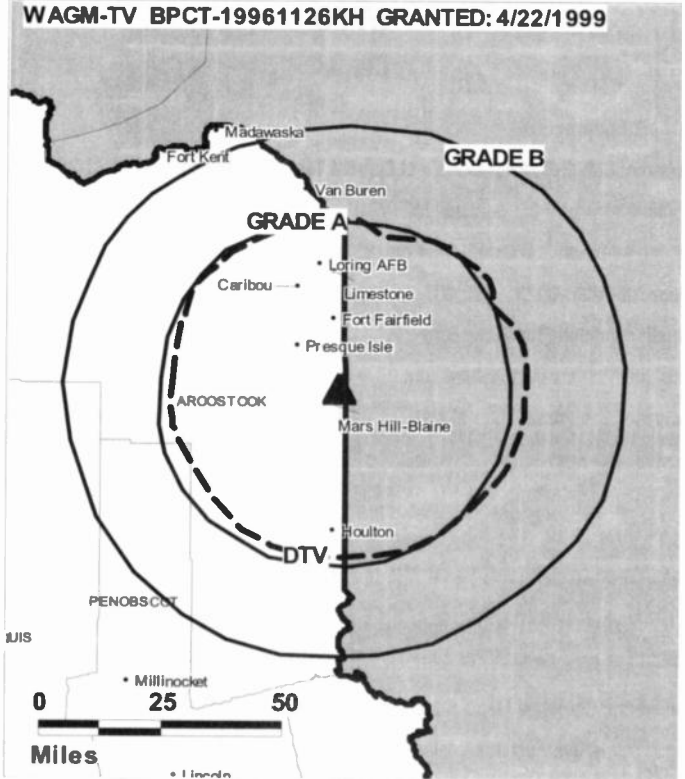
Linda Connolly, National & Regional Sales Manager & Program Director.

Jon Gulliver, News Director.

Gene Brewer, Engineering Director.

Cathy Donovan, Chief Financial Officer.

Dylan Robinett, Promotion Director.



© 2007 Warren Communications News

Rates: On request.

City of License: Presque Isle. **Station DMA:** Presque Isle, ME. **Rank:** 204.

Circulation © 2006 Nielsen. Coverage based on Nielsen study.

GrandTotal	Cable TV Households	Non-cable TV Households	Total TV Households
Estimated Station Totals *	18,710	12,430	31,140
Average Weekly Circulation (2006)	15,941	6,551	22,492
Average Daily Circulation (2006)			14,854
Station DMA Total	Cable TV Households	Non-cable TV Households	Total TV Households
Estimated Station Totals *	18,710	12,430	31,140
Average Weekly Circulation (2006)	15,941	6,551	22,492
Average Daily Circulation (2006)			14,854

*Estimated station totals are sums of the Nielsen TV and Cable TV household estimates for each county in which the station registers viewing of more than 5% as per the Nielsen Survey Methods.

WPFO
Ch. 23

Network Service: FOX.

Licensee: CMCG Portland License LLC, 4414 Tejon Rd., Toledo, OH 43623-2554.

Studio: 233 Oxford St., Portland, ME 04101.

Mailing Address: 233 Oxford St., Portland, ME 04101.

Phone: 207-828-0023. **Fax:** 207-347-7323.

E-mail: mlambert@fox23me.com

Web Site: http://www.fox23me.com

Technical Facilities: Channel No. 23 (524-530 MHz). Authorized power: 5000-kw max. visual. Antenna: 1011-ft above av. terrain, 604-ft. above ground, 1293-ft. above sea level.

Latitude 44° 09' 16"
Longitude 70° 00' 37"

Transmitter: Danforth Hill, 10-mi. ENE of Augusta.

Note: Latitude and longitude coordinates shown are based on the North American Datum of 1927 (NAD 27) as currently required by the Mass Media Bureau of the FCC.

Ownership: Corporate Media Consultants Group LLC (Group Owner).

Began Operation: August 27, 1999. Sale to present owner by Paxson Communications Corp. approved by FCC February 7, 2003. Transfer of control to Paxson Communications Corp. by WinStar Communications Inc. approved by FCC September 4, 1998.

Represented (legal): Shook Hardy & Bacon LLP.

Represented (engineering): Bond & Pecaro Inc.

Personnel:

Mitch Lambert, Vice President & General Manager.

Tom MacArthur, General Sales Manager.

Michael Grant, Local Sales Manager.

Dave Cox, Chief Engineer.

Ann Gagne, Business Manager.

Jennifer Van Der Werf, Promotions & Programming Manager.

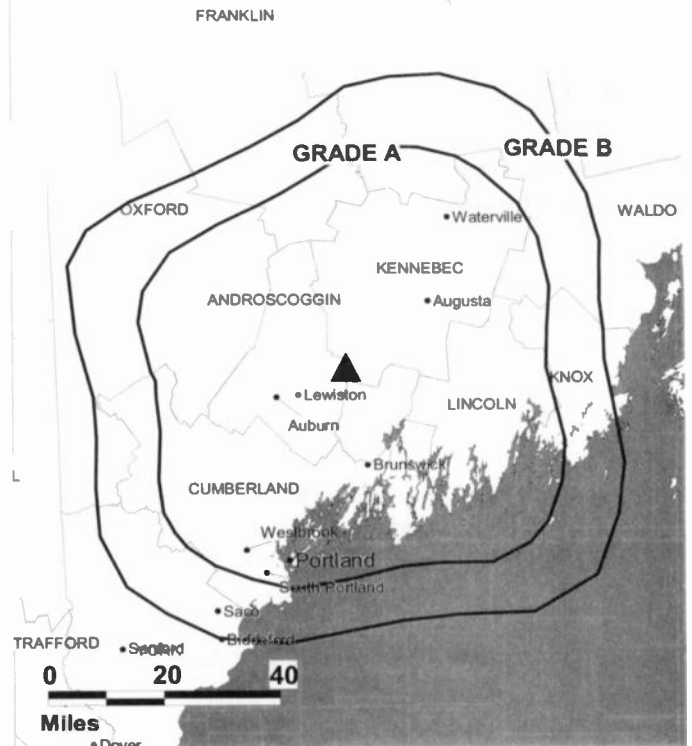
Maurice Wormely, Production Manager.

Cathy Robbins, Traffic Manager.

Rates: On request.

City of License: Waterville. **Station DMA:** Portland-Auburn, ME. **Rank:** 74.

WPFO BPCT-961001UT GRANTED: 4/9/98

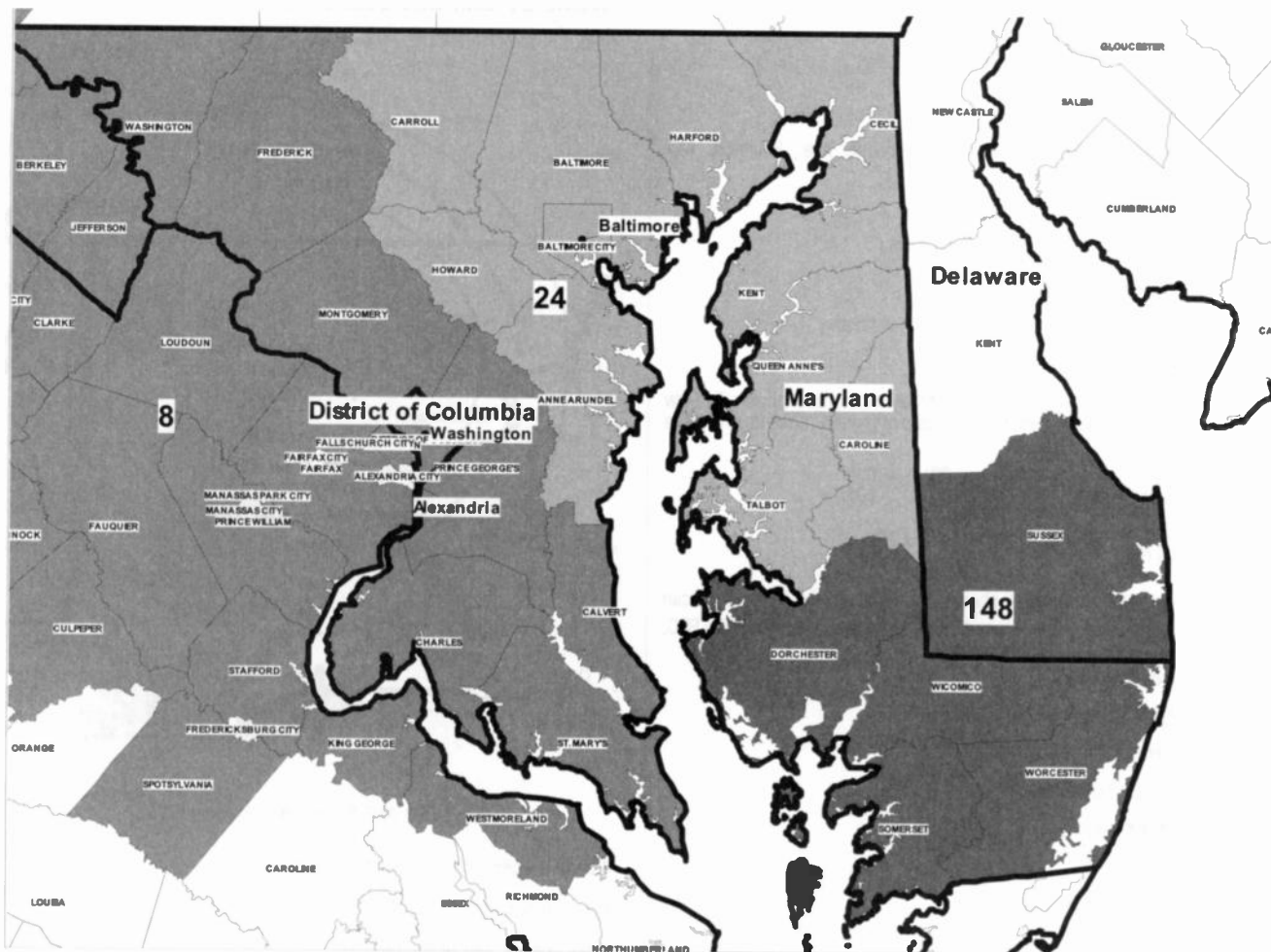


© 2007 Warren Communications News

Circulation © 2006 Nielsen. Coverage based on Nielsen study.

GrandTotal	Cable TV Households	Non-cable TV Households	Total TV Households
Estimated Station Totals *	294,210	115,110	409,320
Average Weekly Circulation (2006)	107,758	31,869	139,627
Average Daily Circulation (2006)			38,149
Station OMA Total	Cable TV Households	Non-cable TV Households	Total TV Households
Estimated Station Totals *	283,560	115,110	398,670
Average Weekly Circulation (2006)	104,393	31,869	136,262
Average Daily Circulation (2006)			37,627
Other OMA Total	Cable TV Households	Non-cable TV Households	Total TV Households
Estimated Station Totals *	10,650	0	10,650
Average Weekly Circulation (2006)	3,365	0	3,365
Average Daily Circulation (2006)			522

*Estimated station totals are sums of the Nielsen TV and Cable TV household estimates for each county in which the station registers viewing of more than 5% as per the Nielsen Survey Methods.



© 2007 Warren Communications News

MARKET	NIelsen DMA TV HOUSEHOLDS	RANK	MARKET AREA COMMERCIAL STATIONS
Washington, DC (Hagerstown, MD)	2,272,120	8	WDCA (20); WDCA-OT (35); WDCW (50); WDCW-OT (51); WFDC-OT (15); WFDC-TV (14); WHAG-OT (55); WHAG-TV (25); WJAL (68); WJAL-OT (16); WJLA-OT (39); WJLA-TV (7); WPXW (66); WPXW-OT (43); WRC-OT (48); WRC-TV (4); WTTG (5); WTTG-OT (36); WUSA (9); WUSA-OT (34); WWPX (60); WWPX-OT (12)
Baltimore, MD	1,097,290	24	WBAL-OT (59); WBAL-TV (11); WBFF (45); WBFF-OT (46); WJZ-OT (38); WJZ-TV (13); WMAR-OT (52); WMAR-TV (2); WNUV (54); WNUV-OT (40); WUTB (24); WUTB-OT (41)
Salisbury, MD	150,790	148	WBOC-OT (21); WBOC-TV (16); WMOT (47); WMOT-OT (53)

Maryland *Digital* Station Totals as of October 1, 2006

	VHF	UHF	TOTAL
Commercial Television	0	10	10
Educational Television	0	6	6
	0	16	16

Maryland Analog Station Totals as of October 1, 2006

	VHF	UHF	TOTAL
Commercial Television	3	7	10
Educational Television	0	6	6
	3	13	16

WBAL-DT
Ch. 59

Network Service: NBC.

Licensee: WBAL Hearst-Argyle Television Inc., 3800 Hooper Ave., Baltimore, MD 21211.

Studio: 3800 Hooper Ave., Baltimore, MD 21211.

Mailing Address: 3800 Hooper Ave., Baltimore, MD 21211.

Phone: 410-467-3000. **Fax:** 410-338-6526.

E-mail: 11news@thewbalchannel.com; banderson@hearst.com

Web Site: http://www.thewbalchannel.com

Technical Facilities: Channel No. 59 (740-746 MHz). Authorized power: 513-kw visual. Antenna: 1024-ft above av. terrain, 981-ft. above ground, 1299-ft. above sea level.

Latitude	39°	20'	005"
Longitude	76°	39'	003"

Transmitter: Television Hill.

Note: Latitude and longitude coordinates shown are based on the North American Datum of 1927 (NAD 27) as currently required by the Mass Media Bureau of the FCC.

Multichannel TV Sound: Stereo only.

Ownership: Hearst-Argyle Television Inc. (Group Owner).

Began Operation: December 8, 1999. Standard Definition.

Represented (sales): Eagle Television Sales.

Represented (engineering): Denny & Associates PC.

Personnel:

Jordan Wertlieb, President & General Manager.

Barbara Anderson, General Sales Manager.

Kelly Tallent, Local Sales Manager.

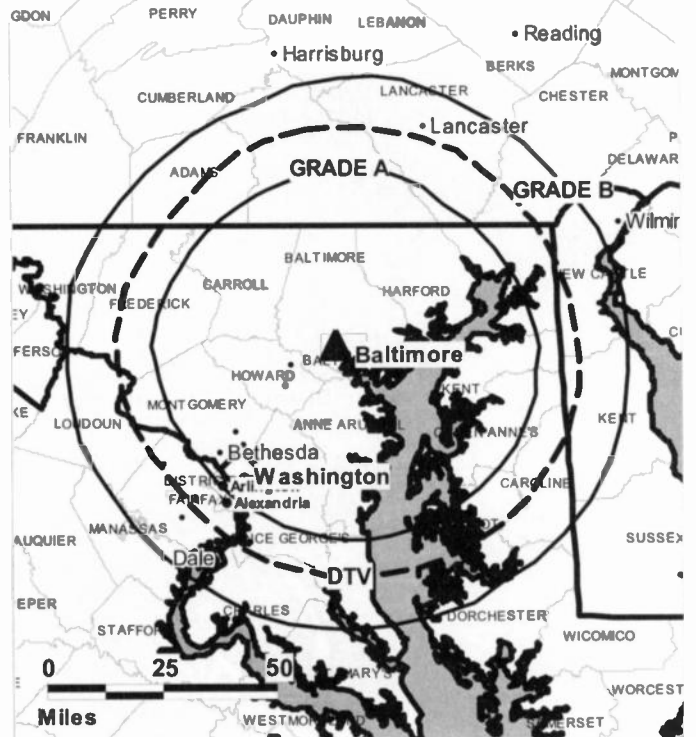
Joshua Nair, National & Regional Sales Manager.

Michelle Butt, News Director.

Hank Volpe, Chief Engineer.

Jeanna Stanley, Business Manager.

WBAL-DT BMPCDT-20020419AAS GRANTED: 6/14/2002



© 2007 Warren Communications News

Wanda Draper, Public Affairs & Program Director.

Mike Winner, Marketing Sales Manager.

Peter Schnell, Production Director.

Victoria Rose, Research Director.

Russ Nelligan, Creative Services Director.

Kate Cremen, Traffic Manager.

City of License: Baltimore. **Station DMA:** Baltimore, MD. **Rank:** 24.

Nielsen Data: Not available.

**WBAL-TV
Ch. 11**

Network Service: NBC.

Licensee: WBAL Hearst-Argyle Television Inc., 3800 Hooper Ave., Baltimore, MD 21211.

Studio: 3800 Hooper Ave., Baltimore, MD 21211.

Mailing Address: 3800 Hooper Ave., Baltimore, MD 21211.

Phone: 410-467-3000. **Fax:** 410-338-6526.

E-mail: 11news@thewbalchannel.com; banderson@hearst.com

Web Site: http://www.thewbalchannel.com

Technical Facilities: Channel No. 11 (198-204 MHz). Authorized power: 316-kw visual, 31.6-kw aural. Antenna: 981-ft above av. terrain, 938-ft. above ground, 1257-ft. above sea level.

Latitude 39° 20' 05"
Longitude 76° 39' 03"

Transmitter: Television Hill.

Digital Facilities: Channel No. 59 (740-746 MHz). Power: 513-kw visual. Antenna: 1024-ft above av. terrain, 981-ft. above ground, 1299-ft. above sea level.

Latitude 39° 20' 005"
Longitude 76° 39' 003"

FCC Digital File Number: BMPCDT-20020419AAS. Granted: June 14, 2002.

Note: Latitude and longitude coordinates shown are based on the North American Datum of 1927 (NAD 27) as currently required by the Mass Media Bureau of the FCC.

Multichannel TV Sound: Stereo and separate audio program.

Satellite Earth Stations: Transmitter Larcan; Scientific-Atlanta, 7-meter C-band; Andrew, 4.5-meter Ku & C-band; Satcom Technologies, 5.5-meter Ku-band; Scientific-Atlanta, M/A-Corn, Agile Omni receivers.

AM Affiliate: WBAL, 50-kw, 1090 kHz (NBC).

FM Affiliate: WIYY, 20-kw, 97.9 MHz (No. 250), 960-ft.

SNG Mobile Dish: Wolf Coach Powertruck, Ku-band.

News Services: UPI, Conus, CNN Newsource, AP.

Ownership: Hearst-Argyle Television Inc. (Group Owner).

Began Operation: March 11, 1948.

Represented (sales): Eagle Television Sales.

Represented (legal): Brooks, Pierce, McLendon, Humphrey & Leonard LLP.

Personnel:

Jordan Wertlieb, President & General Manager.

Barbara Anderson, General Sales Manager.

Kelly Tallent, Local Sales Manager.

Joshua Nair, National & Regional Sales Manager.

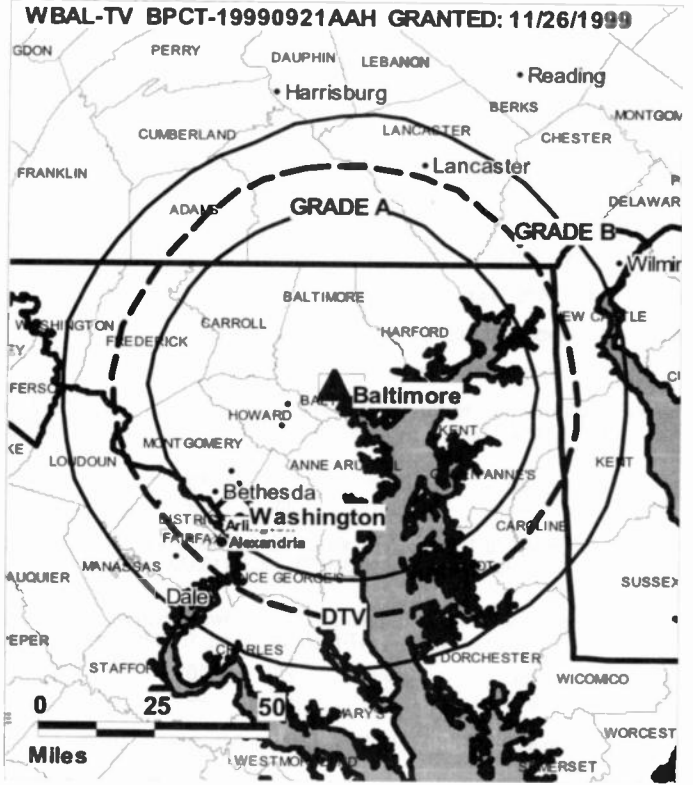
Michelle Butt, News Director.

Hank Volpe, Chief Engineer.

Jeanna Stanley, Business Manager.

Mike Winner, Marketing Sales Manager.

Peter Schnell, Production Director.



© 2007 Warren Communications News

Victoria Rose, Research Director.

Wanda Draper, Public Affairs & Program Director.

Kate Cremen, Traffic Manager.

Russ Nelligan, Creative Services Director.

Rates: On request.

City of License: Baltimore. **Station DMA:** Baltimore, MD. **Rank:** 24.

Circulation © 2006 Nielsen. Coverage based on Nielsen study.

GrandTotal	Cable TV Households	Non-cable TV Households	Total TV Households
Estimated Station Totals *	1,147,510	522,000	1,669,510
Average Weekly Circulation (2006)	637,099	241,521	878,620
Average Daily Circulation (2006)			449,713
Station OMA Total	Cable TV Households	Non-cable TV Households	Total TV Households
Estimated Station Totals *	788,660	300,560	1,089,220
Average Weekly Circulation (2006)	531,912	213,597	745,509
Average Daily Circulation (2006)			405,326
Other OMA Total	Cable TV Households	Non-cable TV Households	Total TV Households
Estimated Station Totals *	358,850	221,440	580,290
Average Weekly Circulation (2006)	105,187	27,924	133,111
Average Daily Circulation (2006)			44,387

*Estimated station totals are sums of the Nielsen TV and Cable TV household estimates for each county in which the station registers viewing of more than 5% as per the Nielsen Survey Methods.

WBFF
Ch. 45

Network Service: FOX.

Licensee: Chesapeake Television Licensee LLC, c/o Shaw Pittman LLP, 2300 N St. NW, Washington, DC 20037-1128.

Studio: 2000 W. 41st St., Baltimore, MD 21211-1420.

Mailing Address: 2000 W. 41st St., Baltimore, MD 21211-1420.

Phone: 410-467-4545. **Fax:** 410-467-5090.

E-mail: news@foxbaltimore.com; lcastriota@foxbaltimore.com

Web Site: http://www.foxbaltimore.com

Technical Facilities: Channel No. 45 (656-662 MHz). Authorized power: 1292-kw max. visual. Antenna: 1238-ft above av. terrain, 1259-ft. above ground, 1549-ft. above sea level.

Latitude	39°	20'	10"
Longitude	76°	38'	59"

Holds CP for change to 1290-kw max. visual, 1258-ft above av. terrain, 1264-ft. above ground, 1533-ft. above sea level; BMPCT-20030116AAX.

Digital Facilities: Channel No. 46 (662-668 MHz). Power: 955-kw max. visual. Antenna: 1243-ft above av. terrain, 1247-ft. above ground, 1516-ft. above sea level.

Latitude	39°	20'	10"
Longitude	76°	38'	59"

FCC Digital File Number: BPCDT-980803KR. Granted: December 18, 2003.

Note: Latitude and longitude coordinates shown are based on the North American Datum of 1927 (NAD 27) as currently required by the Mass Media Bureau of the FCC.

LMA: Local marketing agreement with WNUV (W), Baltimore.

Ownership: Sinclair Broadcast Group Inc. (Group Owner).

Began Operation: April 11, 1971.

Represented (sales): Millennium Sales & Marketing.

Represented (legal): Shaw Pittman.

Represented (engineering): Carl T. Jones Corp.

Personnel:

William Fanshawe, General Manager.

Russell Lucas, Operations Manager.

Lou Castriota, General Sales Manager.

Greg Sodana, National Sales Manager.

Scott Livingston, News Director.

Dennis Winters, Chief Engineer.

William Murphy, Business Manager.

David Hackney, Chief Financial Officer.

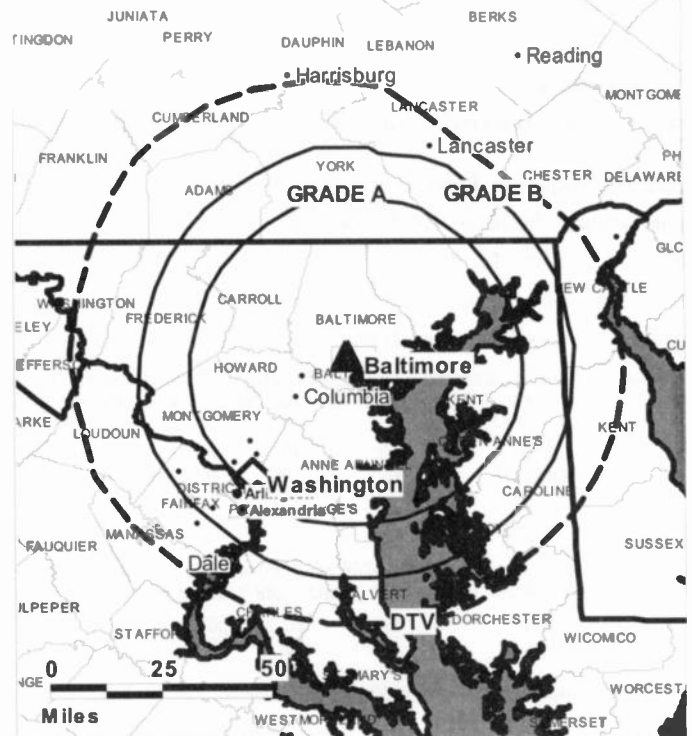
Mary Press, Program Director.

Peter Ferraro, Promotion Manager.

Dwight Weems, Production Manager.

Wendy Fodel, Research Director.

WBFF BMPCT-20030116AAX GRANTED: 1/6/2004 ● Allent



© 2007 Warren Communications News

Sharon Hennegan, Traffic Manager.

Sharon Wylie, Public Affairs Manager.

Highest 30 Sec. Rate: \$4000.

City of License: Baltimore. **Station DMA:** Baltimore, MD. **Rank:** 24.

Circulation © 2006 Nielsen. Coverage based on Nielsen study.

GrandTotal	Cable TV Households	Non-cable TV Households	Total TV Households
Estimated Station Totals *	806,130	323,900	1,130,030
Average Weekly Circulation (2006)	403,215	164,049	567,264
Average Daily Circulation (2006)			208,386
Station DMA Total	Cable TV Households	Non-cable TV Households	Total TV Households
Estimated Station Totals *	788,660	300,560	1,089,220
Average Weekly Circulation (2006)	399,063	153,962	553,025
Average Daily Circulation (2006)			206,083
Other DMA Total	Cable TV Households	Non-cable TV Households	Total TV Households
Estimated Station Totals *	17,470	23,340	40,810
Average Weekly Circulation (2006)	4,152	10,087	14,239
Average Daily Circulation (2006)			2,303

*Estimated station totals are sums of the Nielsen TV and Cable TV household estimates for each county in which the station registers viewing of more than 5% as per the Nielsen Survey Methods.

Maryland — Baltimore

WBFF-DT

Ch. 46

Network Service: IND, FOX.

Licensee: Chesapeake Television Licensee LLC, c/o Shaw Pittman LLP, 2300 N St. NW, Washington, DC 20037-1128.

Studio: 2000 W. 41st St., Baltimore, MD 21211-1420.

Mailing Address: 2000 W. 41st St., Baltimore, MD 21211-1420.

Phone: 410-467-4545. **Fax:** 410-467-5090.

E-mail: news@foxbaltimore.com; lcastrio@foxbaltimore.com

Web Site: http://www.foxbaltimore.com

Technical Facilities: Channel No. 46 (662-668 MHz). Authorized power: 955-kw max. visual. Antenna: 1243-ft above av. terrain, 1247-ft. above ground, 1516-ft. above sea level.

Latitude	39°	20'	10"
Longitude	76°	38'	59"

Transmitter: 3900 Hooper Ave.

Note: Latitude and longitude coordinates shown are based on the North American Datum of 1927 (NAD 27) as currently required by the Mass Media Bureau of the FCC.

Ownership: Sinclair Broadcast Group Inc. (Group Owner).

Began Operation: March 30, 2000. Standard Definition.

Represented (legal): Shaw Pittman.

Represented (sales): Millennium Sales & Marketing.

Personnel:

William Fanshawe, General Manager.

Russell Lucas, Operations Manager.

Lou Castriota, General Sales Manager.

Greg Sodana, National Sales Manager.

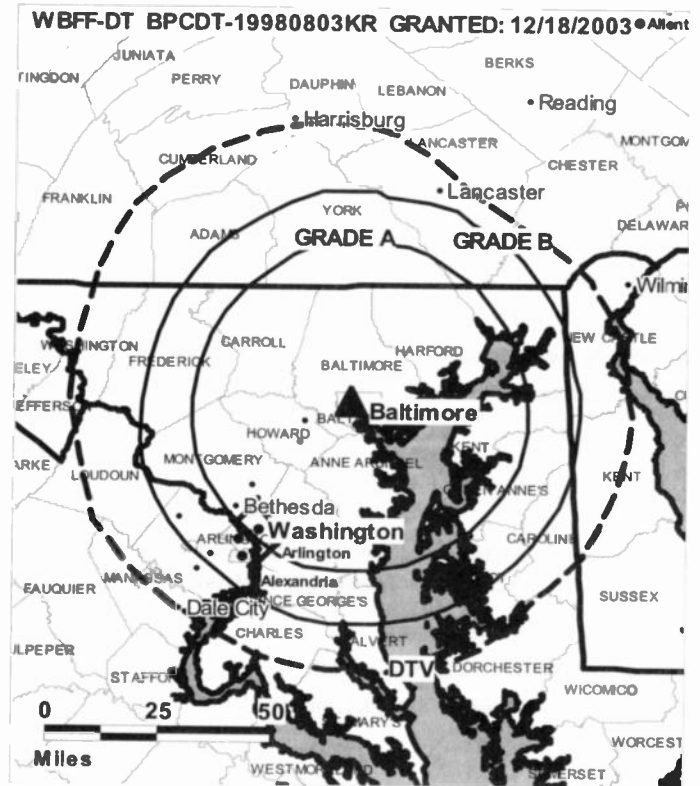
Scott Livingston, News Director.

Dennis Winters, Chief Engineer.

William Murphy, Business Manager.

David Hackney, Chief Financial Officer.

Mary Press, Program Director.



Peter Ferraro, Promotion Director.

Dwight Weems, Production Manager.

Wendy Fodel, Research Director.

Sharon Hennegan, Traffic Manager.

Sharon Wylle, Public Affairs Manager.

Rates: On request.

City of License: Baltimore. **Station DMA:** Baltimore, MD. **Rank:** 24.

Nielsen Data: Not available.

WJZ-DT
Ch. 38

Network Service: CBS.

Licensee: Viacom Inc., 2000 K St. NW, Suite 725, Washington, DC 20006.

Studio: Television Hill, 3725 Malden Ave., Baltimore, MD 21211.

Mailing Address: Television Hill, 3725 Malden Ave., Baltimore, MD 21211.

Phone: 410-466-0013. **Fax:** 410-578-7502.

E-mail: newmanj@wjz.com

Web Site: <http://www.wjz.com>

Technical Facilities: Channel No. 38 (614-620 MHz). Authorized power: 1000-kw max. visual. Antenna: 1024-ft above av. terrain, 978-ft. above ground, 1296-ft. above sea level.

Latitude	39°	20'	05"
Longitude	76°	39'	03"

Note: Latitude and longitude coordinates shown are based on the North American Datum of 1927 (NAD 27) as currently required by the Mass Media Bureau of the FCC.

Ownership: CBS Corp. (Group Owner).

Began Operation: April 7, 2000. High Definition.

Represented (legal): Leventhal, Senter & Lerman PLLC.

Personnel:

Jay Newman, Vice President & General Manager.

Fred Thomas, Broadcast Operations Manager.

Sarah Scott, Director, Sales.

Michelle Wilson, National Sales Manager.

Gail Bending, News Director.

Rick Seaby, Director, Broadcast Operations & Engineering.

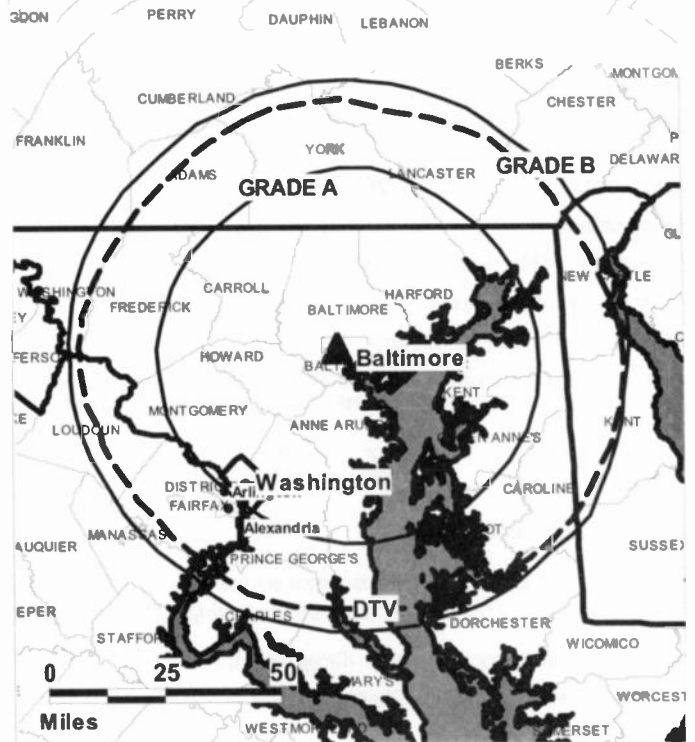
Pete Mentch, Engineering Manager.

Bob Imhoff, Controller.

Brenda Comfort, Assistant controller.

Michelle Owd-Wood, Program Administrator.

WJZ-DT BPCDT-980724KL GRANTED: 8/17/1998



© 2007 Warren Communications News

Ruth Heltne-Carlin, Marketing & Development Director.

Donna Bertling, Promotion & Creative Services Director.

Susan Otradovec, Public Affairs Manager.

Rates: On request.

City of License: Baltimore. **Station OMA:** Baltimore, MD. **Rank:** 24.

Nielsen Data: Not available.

WJZ-TV

Ch. 13

Network Service: CBS.

Licensee: Viacom Inc., 2000 K St. NW, Suite 725, Washington, DC 20006.

Studio: Television Hill, 3725 Malden Ave., Baltimore, MD 21211.

Mailing Address: 3725 Malden Ave., Television Hill, Baltimore, MD 21211.

Phone: 410-466-0013. **Fax:** 410-578-7502.

E-mail: newmanj@wjz.com

Web Site: http://www.wjz.com

Technical Facilities: Channel No. 13 (210-216 MHz). Authorized power: 316-kw visual, 31.6-kw aural. Antenna: 958-ft above av. terrain, 935-ft. above ground, 1253-ft. above sea level.

Latitude 39° 20' 05"
Longitude 76° 39' 03"

Transmitter: Television Hill, 3725 Malden Ave.

Digital Facilities: Channel No. 38 (614-620 MHz). Power: 1000-kw max. visual. Antenna: 1024-ft above av. terrain, 978-ft. above ground, 1296-ft. above sea level.

Latitude 39° 20' 05"
Longitude 76° 39' 03"

Note: Latitude and longitude coordinates shown are based on the North American Datum of 1927 (NAD 27) as currently required by the Mass Media Bureau of the FCC.

Multichannel TV Sound: Stereo only.

Satellite Earth Stations: Transmitter Harris; Andrew, 7.5-meter C-band; EASI, 4.6-meter Ku & C-band; Andrew, 4.6-meter Ku-band; Standard Components receivers.

AM Affiliate: WJFK Baltimore 1300 AM.

FM Affiliate: WLIF Baltimore 101.9 FM.

SNG Mobile Dish: Advent, 1.2-meter Ku-band.

News Services: CNN Newsource, CBS Newspath, AP.

Ownership: CBS Corp. (Group Owner).

Began Operation: November 2, 1948. Sale to Westinghouse Broadcasting by Ben & Herman Cohen families approved by FCC June 27, 1957 (Television Digest, Vol. 13:18, 19, 26). Sale to present owner from CBS Inc. approved by FCC May 3, 2000.

Represented (sales): CBS/Group W TV Sales.

Represented (legal): Leventhal, Senter & Lerman PLLC.

Personnel:

Jay Newman, Vice President & General Manager.

Fred Thomas, Broadcast Operation Manager.

Sarah Scott, Director, Sales.

Michelle Wilson, National Sales Manager.

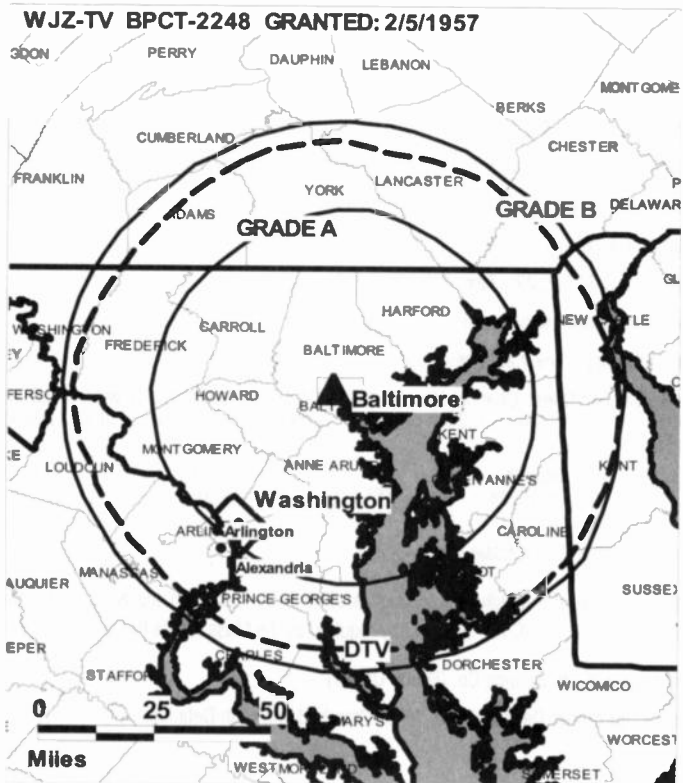
Gail Bending, News Director.

Rick Seaby, Director, Broadcast Operations & Engineering.

Pete Mentch, Engineering Manager.

Bob Imhoff, Controller.

Brenda Comfort, Assistant Controller.



Michelle Dowd-Wood, Program Administrator.

Ruth Helfne-Carlín, Marketing & Development Director.

Donna Bertling, Promotion & Creative Services Director.

Susan Otradovec, Public Affairs Director.

Rates: On request.

City of License: Baltimore. **Station DMA:** Baltimore, MD. **Rank:** 24.

Circulation © 2006 Nielsen. Coverage based on Nielsen study.

GrandTotal	Cable TV Households	Non-cable TV Households	Total TV Households
Estimated Station Totals *	1,269,530	519,400	1,788,930
Average Weekly Circulation (2006)	653,467	244,909	898,376
Average Daily Circulation (2006)			448,680
Station OMA Total	Cable TV Households	Non-cable TV Households	Total TV Households
Estimated Station Totals *	788,660	300,560	1,089,220
Average Weekly Circulation (2006)	533,989	213,537	747,526
Average Daily Circulation (2006)			402,765
Other OMA Total	Cable TV Households	Non-cable TV Households	Total TV Households
Estimated Station Totals *	480,870	218,840	699,710
Average Weekly Circulation (2006)	119,478	31,372	150,850
Average Daily Circulation (2006)			45,915

*Estimated station totals are sums of the Nielsen TV and Cable TV household estimates for each county in which the station registers viewing of more than 5% as per the Nielsen Survey Methods.

WMAR-DT
Ch. 52

Network Service: ABC.

Licensee: Scripps Howard Broadcasting Co., 312 Walnut St., Cincinnati, OH 45202.

Studio: 6400 York Rd., Baltimore, MD 21212.

Mailing Address: 6400 York Rd., Baltimore, MD 21212.

Phone: 410-377-2222. **Fax:** 410-377-3010.

E-mail: draman@wmar.com

Web Site: <http://www.abc2news.com>

Technical Facilities: Channel No. 52 (698-704 MHz). Authorized power: 602.6-kw max. visual. Antenna: 1020-ft above av. terrain, 978-ft. above ground, 1296-ft. above sea level.

Latitude	39°	20'	05"
Longitude	76°	39'	03"

Transmitter: 3724 Parkdale Ave.

Note: Latitude and longitude coordinates shown are based on the North American Datum of 1927 (NAD 27) as currently required by the Mass Media Bureau of the FCC.

Ownership: E. W. Scripps Co. (Group Owner).

Began Operation: December 20, 1999. Standard and High Definition.

Personnel:

Drew Berry, Vice President & General Manager.

Michael Draman, Station Manager.

Carl Miller, Sales Director.

Connie Howard, News Director.

Joseph M. Bruno, Engineering Director.

Tom Beaufeiler, Controller.

Darlene Dorman, Program Director.

Harry Kakel, Production Manager.

Christina Clemson, Research Director.

WMAR-DT BPCDT-980731KE GRANTED: 8/17/1998



© 2007 Warren Communications News

Maria Mager, Creative Services Director.

Don Smith, Traffic Manager.

Cheron Porter, Community Affairs Director.

Rates: On request.

City of License: Baltimore. **Station DMA:** Baltimore, MD. **Rank:** 24.

Nielsen Data: Not available.

WMAR-TV
Ch. 2

Network Service: ABC.

Licensee: Scripps Howard Broadcasting Co., 6400 York Rd., Baltimore, MD 21212.

Studio: 6400 York Rd., Baltimore, MD 21212.

Mailing Address: 6400 York Rd., Baltimore, MD 21212.

Phone: 410-377-2222. **Fax:** 410-377-3010.

E-mail: draman@wmar.com

Web Site: http://www.abc2news.com

Technical Facilities: Channel No. 2 (54-60 MHz). Authorized power: 100-kw visual, 11-kw aural. Antenna: 974-ft above av. terrain, 931-ft. above ground, 1250-ft. above sea level.

Latitude 39° 20' 05"
Longitude 76° 39' 03"

Transmitter: Television Hill, 3724 Parkdale Ave.

Digital Facilities: Channel No. 52 (698-704 MHz). Power: 602.6-kw max. visual. Antenna: 1020-ft above av. terrain, 978-ft. above ground, 1296-ft. above sea level.

Latitude 39° 20' 05"
Longitude 76° 39' 03"

FCC Digital File Number: BPCDT-980713KE. Granted: August 17, 1998.

Note: Latitude and longitude coordinates shown are based on the North American Datum of 1927 (NAD 27) as currently required by the Mass Media Bureau of the FCC.

Multichannel TV Sound: Stereo only.

Satellite Earth Stations: Transmitter Harris; Scientific-Atlanta, 7-meter C-band; AFC, 3.2-meter Ku-band; Andrew, 3.6-meter Ku-band; Andrew, 4.5-meter Ku & C-band; Standard Communications, Scientific-Atlanta, M/A-Corn, DX Engineering, Andrew receivers.

SMG Mobile Dish: Frontline/Andrew, 2.4-meter Ku-band.

News Service: AP.

Ownership: E. W. Scripps Co. (Group Owner).

Began Operation: October 27, 1947. Sale to present owner by Gillett Holdings Inc. approved by FCC December 19, 1990 (Television Digest, Vol. 30:30, 33; 31:5, 6, 14). Station sold by Abell Communications to Times Mirror, who subsequently sold to Gillett (Vol. 26:28). FCC approved sale September 4, 1986.

Represented (sales): Harrington, Righter & Parsons Inc.

Represented (legal): Baker & Hostetler LLP.

Personnel:

Drew Berry, Vice President & General Manager.

Michael Draman, Station Manager.

Carl Miller, Sales Director.

Connie Howard, News Manager.

Joseph M. Bruno, Engineering Director.

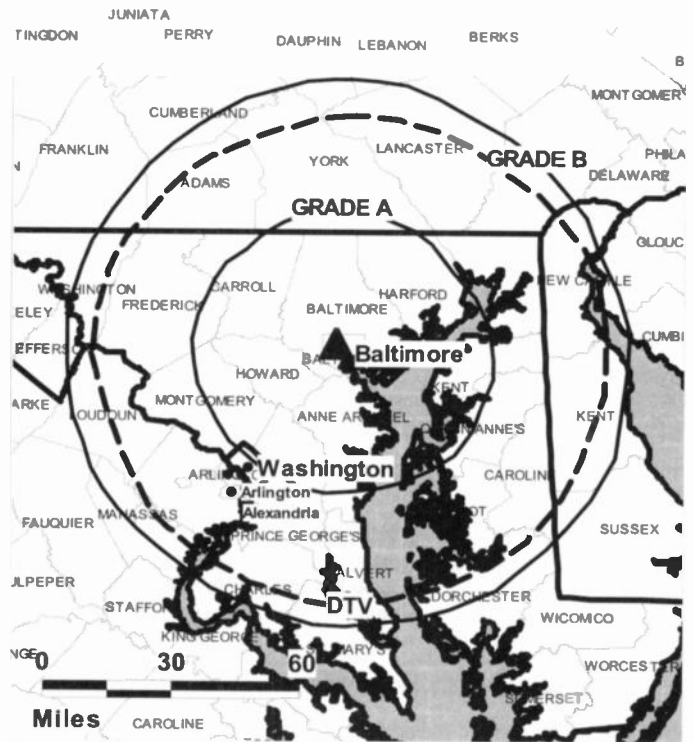
Tom Beaufelder, Controller.

Darlene Dorman, Program Director.

Harry Kakel, Production Manager.

Christina Clemson, Research Director.

WMAR-TV BPCT-3249 GRANTED: 11/1/1963



© 2007 Warren Communications News

Maria Mager, Creative Services Director.

Don Smith, Traffic Manager.

Cheron Porter, Community Affairs Director.

Rates: On request.

City of License: Baltimore. **Station DMA:** Baltimore, MD. **Rank:** 24.

Circulation © 2006 Nielsen. Coverage based on Nielsen study.

GrandTotal	Cable TV Households	Non-cable TV Households	Total TV Households
Estimated Station Totals *	1,086,790	422,550	1,509,340
Average Weekly Circulation (2006)	525,835	202,040	727,875
Average Daily Circulation (2006)			292,176
Station DMA Total	Cable TV Households	Non-cable TV Households	Total TV Households
Estimated Station Totals *	783,260	300,560	1,083,820
Average Weekly Circulation (2006)	452,468	177,967	630,435
Average Daily Circulation (2006)			263,007
Other DMA Total	Cable TV Households	Non-cable TV Households	Total TV Households
Estimated Station Totals *	303,530	121,990	425,520
Average Weekly Circulation (2006)	73,367	24,073	97,440
Average Daily Circulation (2006)			29,169

*Estimated station totals are sums of the Nielsen TV and Cable TV household estimates for each county in which the station registers viewing of more than 5% as per the Nielsen Survey Methods.

Maryland — Baltimore

WNUV Ch. 54

Network Service: CW.

Licensee: Baltimore (WNUV-TV) Licensee Inc., 2000 W. 41st St., Baltimore, MD 21211.

Studio: 2000 W. 41st St., Baltimore, MD 21211.

Mailing Address: 2000 W. 41st St., Baltimore, MD 21211-1420.

Phone: 410-467-8854; 410-467-4545. **Fax:** 410-235-8450.

E-mail: wfanshaw@sbgnet.com

Web Site: <http://www.wbbaltimore.com>

Technical Facilities: Channel No. 54 (710-716 MHz). Authorized power: 5000-kw max. visual, 500-kw aural. Antenna: 1148-ft above av. terrain, 998-ft. above ground, 1505-ft. above sea level.

Latitude 39° 17' 15"
Longitude 76° 45' 38"

Transmitter: 2038 Powers Lane, Catonsville.

Digital Facilities: Channel No. 40 (626-632 MHz). Power: 845-kw max. visual. Antenna: 1223-ft above av. terrain, 1230-ft. above ground, 1499-ft. above sea level.

Latitude 39° 20' 10"
Longitude 76° 38' 59"

FCC Digital File Number: BPCDT-19990930AAV. Granted: May 28, 2003.

Note: Latitude and longitude coordinates shown are based on the North American Datum of 1927 (NAD 27) as currently required by the Mass Media Bureau of the FCC.

Multichannel TV Sound: Stereo only.

Satellite Earth Stations: Microdyne, 7-meter C-band; AFC, 3.8-meter Ku-band; Microdyne, 5-meter C-band; Microdyne, M/A-Com, Agile Omni receivers.

LMA: Local marketing agreement with WBFF (F), Baltimore.

Ownership: Cunningham Broadcasting Corp. (Group Owner).

Began Operation: July 1, 1982.

Represented (sales): Millennium Sales & Marketing.

Represented (legal): Shaw Pittman.

Represented (engineering): duTreil, Lundin & Rackley Inc.

Personnel:

William Fanshawe, General Manager.

Russell Lucas, Operations Manager.

Billy Robbins, General Sales Manager.

Greg Sodana, National Sales Manager.

Dennis Winters, Chief Engineer.

David Hackney, Chief Financial Officer.

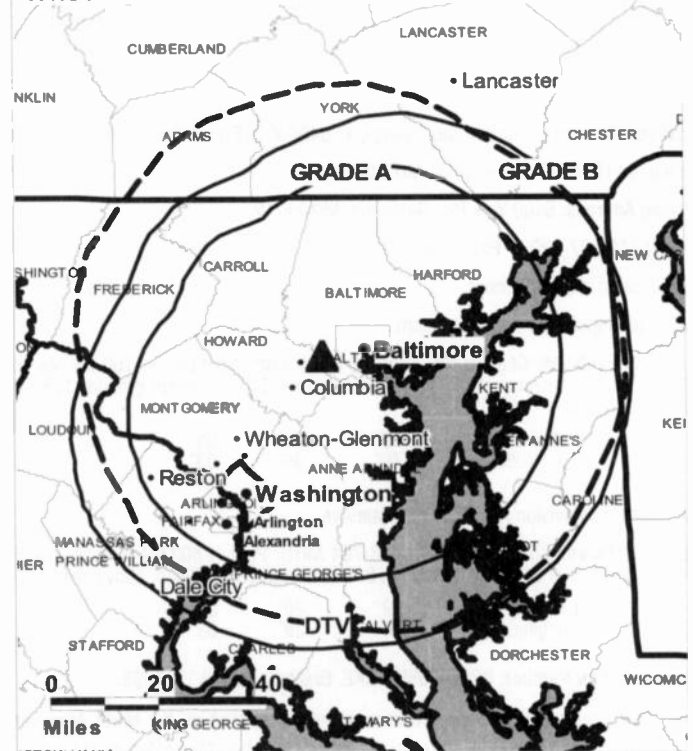
Bill Murphy, Business Manager.

Mary Press, Program Director.

Pete Ferraro, Promotion Director.

Dwight Weems, Production Manager.

WNUV BPCT-19890512KE GRANTED: 8/9/1989



Wendy Fodel, Research Director.

Sharon Hennegan, Traffic Manager.

Rates: On request.

City of License: Baltimore. **Station DMA:** Baltimore, MD. **Rank:** 24.

Circulation © 2006 Nielsen. Coverage based on Nielsen study.

GrandTotal	Cable TV Households	Non-cable TV Households	Total TV Households
Estimated Station Totals *	791,340	410,150	1,201,490
Average Weekly Circulation (2006)	229,482	113,976	343,458
Average Daily Circulation (2006)			100,861
Station OMA Total	Cable TV Households	Non-cable TV Households	Total TV Households
Estimated Station Totals *	783,260	300,560	1,083,820
Average Weekly Circulation (2006)	228,908	101,186	330,094
Average Daily Circulation (2006)			99,491
Other DMA Total	Cable TV Households	Non-cable TV Households	Total TV Households
Estimated Station Totals *	8,080	109,590	117,670
Average Weekly Circulation (2006)	574	12,790	13,364
Average Daily Circulation (2006)			1,370

*Estimated station totals are sums of the Nielsen TV and Cable TV household estimates for each county in which the station registers viewing of more than 5% as per the Nielsen Survey Methods.

WNUV-DT
Ch. 40

Network Service: CW.

Grantee: Baltimore (WNUV-TV) Licensee Inc., 2000 W. 41st St., Baltimore, MD 21211.

Studio: 2000 W. 41st Street, Baltimore, MD 21211.

Mailing Address: 2000 W. 41st St., Baltimore, MD 21211-1420.

Phone: 410-467-8854. **Fax:** 410-467-5090.

E-mail: wfanshaw@sbgnet.com

Web Site: <http://www.wbbaltimore.com>

Technical Facilities: Channel No. 40 (626-632 MHz). Authorized power: 845-kw max. visual. Antenna: 1223-ft above av. terrain, 1230-ft. above ground, 1499-ft. above sea level.

Latitude	39°	20'	10"
Longitude	76°	38'	59"

Note: Latitude and longitude coordinates shown are based on the North American Datum of 1927 (NAD 27) as currently required by the Mass Media Bureau of the FCC.

Ownership: Cunningham Broadcasting Corp. (Group Owner).

Began Operation: Station operating under Special Temporary Authority at 9.2-kw max. visual; no on-air date

Represented (sales): Millennium Sales & Marketing.

Personnel:

William Fanshawe, General Manager.

Russell Lucas, Operations Manager.

Billy Robbins, General Sales Manager.

Greg Sodana, National Sales Manager.

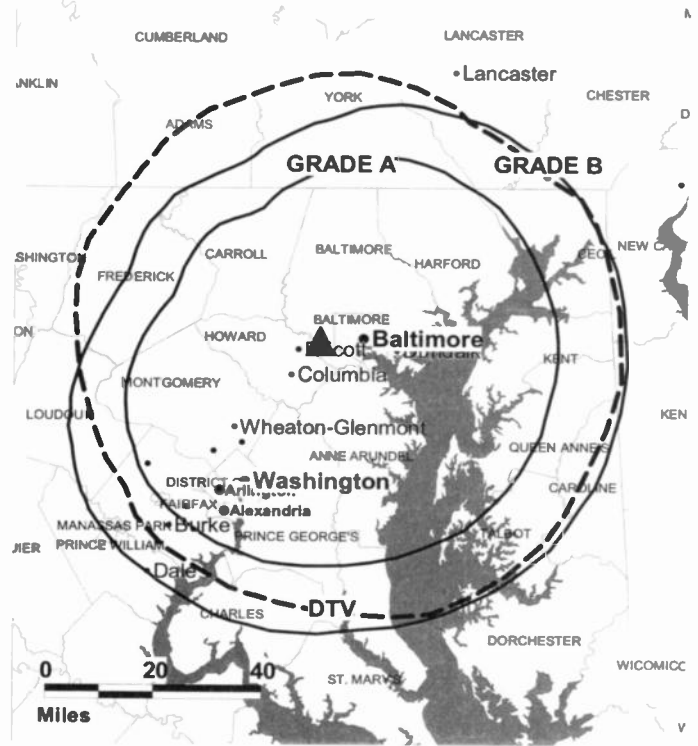
Dennis Winters, Chief Engineer.

David Hackney, Chief Financial Officer.

Bill Murphy, Business Manager.

Mary Press, Program Director.

WNUV-DT BPCDT-19990930AAV GRANTED: 5/28/2003



© 2007 Warren Communications News

Pete Ferraro, Promotion Director.

Dwight Weems, Production Manager.

Wendy Fodel, Research Director.

Sharon Hennegan, Traffic Manager.

City of License: Baltimore. **Station DMA:** Baltimore, MD. **Rank:** 24.

Nielsen Data: Not available.

Maryland — Baltimore

WUTB Ch. 24

Network Service: MNT.

Licensee: Fox Television Stations Inc., 5151 Wisconsin Ave. NW, Washington, DC 20016.

Studio: 4820 Seton Dr., Suite M-N, Baltimore, MD 21215.

Mailing Address: 4820 Seton Dr., Suite M-N, Baltimore, MD 21215.

Phone: 410-358-2400. **Fax:** 410-764-7232.

Web Site: <http://www.upn24.com>

Technical Facilities: Channel No. 24 (530-536 MHz). Authorized power: 1180-kw max. visual, 118-kw aural. Antenna: 1073-ft above av. terrain, 900-ft. above ground, 1405-ft. above sea level.

Latitude 39° 17' 15"
Longitude 76° 45' 38"

Transmitter: 2038 Powers Lane, Catonsville.

Digital Facilities: Channel No. 41 (632-638 MHz). Power: 200-kw max. visual, aural. Antenna: 1027-ft above av. terrain, 850-ft. above ground, 1359-ft. above sea level.

Latitude 39° 17' 15"
Longitude 76° 45' 38"

FCC Digital File Number: BPCDT-19991101AFG. Granted: August 16, 2004.

Note: Latitude and longitude coordinates shown are based on the North American Datum of 1927 (NAD 27) as currently required by the Mass Media Bureau of the FCC.

Satellite Earth Stations: Transmitter Harris; M/A-Corn, 3-meter C-band; Weather-scan, 3.9-meter C-band; M/A-Corn, DX Engineering receivers.

Ownership: Fox Television Holdings Inc. (Group Owner).

Began Operation: December 24, 1985. Sale to Silver King Communications by Sam Moore, et al., approved by FCC November 6, 1986 (Television Digest, Vol. 26:33, 45). Sale to United Television Inc. by Silver King Communications approved by FCC January 15, 1998. Sale to present owner by United Television Inc. approved by FCC July 23, 2001 (Vol. 40:34; 41:31).

Represented (legal): Skadden, Arps, Slate, Meagher & Flom LLP.

Personnel:

Kerry Moylan, Vice President, General & Station Manager.

Cheryl Pridgen, Local Sales Manager.

Brian Knopf, National Sales Manager.

Duane A. Myers, Chief Engineer.

Bernadette Prudente, Business Manager.

Dan Carlin, Program Director.

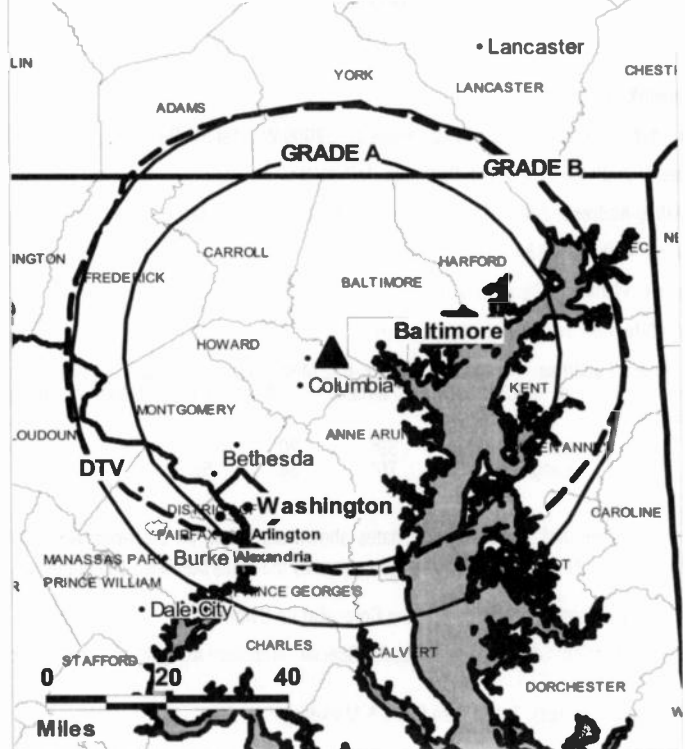
Michael O'Toole, Promotion Director.

Bonnie McCausey, Production & Community Affairs Director.

Carlina Bissette, Traffic Supervisor.

Highest 30 Sec. Rate: \$2500.

WUTB BMPCT-19840522KF GRANTED: 12/4/1984



© 2007 Warren Communications News

City of License: Baltimore. **Station DMA:** Baltimore, MD. **Rank:** 24.

Circulation © 2006 Nielsen. Coverage based on Nielsen study.

GrandTotal	Cable TV Households	Non-cable TV Households	Total TV Households
Estimated Station Totals *	793,940	553,100	1,347,040
Average Weekly Circulation (2006)	186,144	128,263	314,407
Average Daily Circulation (2006)			93,219
Station DMA Total	Cable TV Households	Non-cable TV Households	Total TV Households
Estimated Station Totals *	785,860	300,560	1,086,420
Average Weekly Circulation (2006)	184,665	100,998	285,663
Average Daily Circulation (2006)			90,159
Other DMA Total	Cable TV Households	Non-cable TV Households	Total TV Households
Estimated Station Totals *	8,080	252,540	260,620
Average Weekly Circulation (2006)	1,479	27,265	28,744
Average Daily Circulation (2006)			3,060

*Estimated station totals are sums of the Nielsen TV and Cable TV household estimates for each county in which the station registers viewing of more than 5% as per the Nielsen Survey Methods.

WUTB-DT
Ch. 41

Network Service: MNT.

Grantee: Fox Television Stations Inc., 5151 Wisconsin Ave., Washington, DC 20016.

Studio: 4820 Seton Dr., Suite M-N, Baltimore, MD 21215.

Mailing Address: 4820 Seton Dr., Suite M-N, Baltimore, MD 21215.

Phone: 410-358-2400; 410-585-2400. **Fax:** 410-764-7232.

Web Site: <http://www.upn24.com>

Technical Facilities: Channel No. 41 (632-638 MHz). Authorized power: 200-kw max. visual, aural. Antenna: 1027-ft above av. terrain, 850-ft. above ground, 1359-ft. above sea level.

Latitude	39°	17'	15"
Longitude	76°	45'	38"

Requests modification of CP for change to 220-kw max. visual, 1010-ft above av. terrain, 823-ft. above ground, 1332-ft. above sea level; BMPCDT-20051118ADM.

Note: Latitude and longitude coordinates shown are based on the North American Datum of 1927 (NAD 27) as currently required by the Mass Media Bureau of the FCC.

Ownership: Fox Television Holdings Inc. (Group Owner).

Began Operation: March 25, 2002. High Definition. Station operating under Special Temporary Authority at 0.53-kw max. visual.

Personnel:

Kerry Moylan, Vice President, General & Station Manager.

Cheryl Pridgen, Local Sales Manager.

Brian Knopf, National Sales Manager.

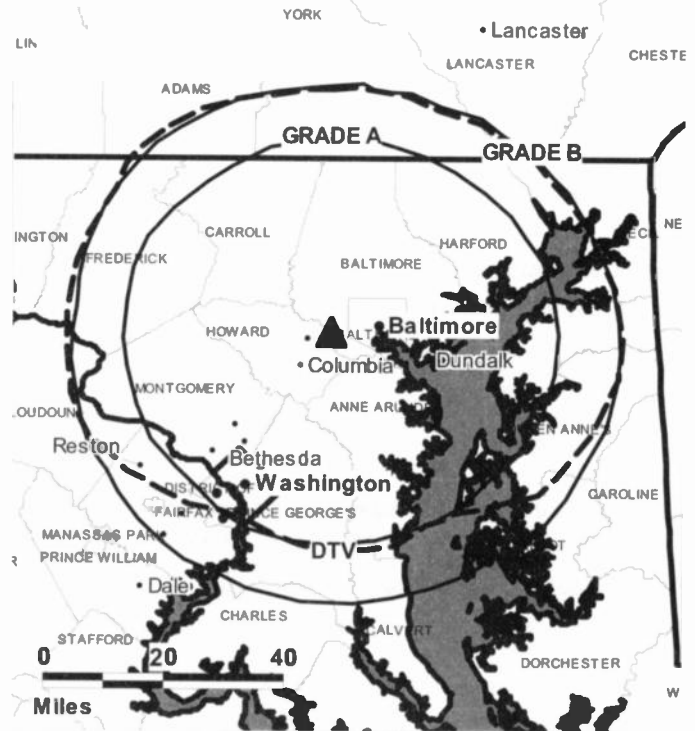
Duane A. Myers, Chief Engineer.

Bernadette Prudente, Business Manager.

Dan Carlin, Program Director.

Michael D'Toole, Promotion Director.

WUTB-DT BMPCDT-20040608ABC GRANTED: 8/16/2004



© 2007 Warren Communications News

Bonnie McCausey, Production & Community Affairs Director.

Carline Bissette, Traffic Supervisor.

City of License: Baltimore. Station DMA: Baltimore, MD. Rank: 24.

Nielsen Data: Not available.

WHAG-DT
Ch. 55

Network Service: NBC.

Grantee: Nexstar Finance Inc., 909 Lake Carolyn Pkwy., Suite 1450, Irving, TX 75039.

Studio: 13 E. Washington St., Hagerstown, MD 21740.

Mailing Address: 13 E. Washington St., Hagerstown, MD 21740.

Phone: 301-797-4400. **Fax:** 301-733-1735.

E-mail: nbc25@nbc25.com

Web Site: <http://www.nbc25.com>

Technical Facilities: Channel No. 55 (716-722 MHz). Authorized power: 1000-kw max. visual, aural. Antenna: 1176-ft above av. terrain, 370-ft. above ground, 1779-ft. above sea level.

Latitude	39°	39'	45"
Longitude	77°	57'	54"

Note: Latitude and longitude coordinates shown are based on the North American Datum of 1927 (NAD 27) as currently required by the Mass Media Bureau of the FCC.

Ownership: Nexstar Broadcasting Group Inc. (Group Owner).

Began Operation: Station operating under Special Temporary Authority at 0.9-kw max. visual; no on-air date.

Represented (legal): Drinker Biddle & Reath LLP.

Represented (sales): Continental Television Sales.

Personnel:

Hugh Breslin III, Vice President, General Manager & General Sales Manager.

Shari Leadman, Local Sales Manager.

Tim Wesolek, National Sales Manager.

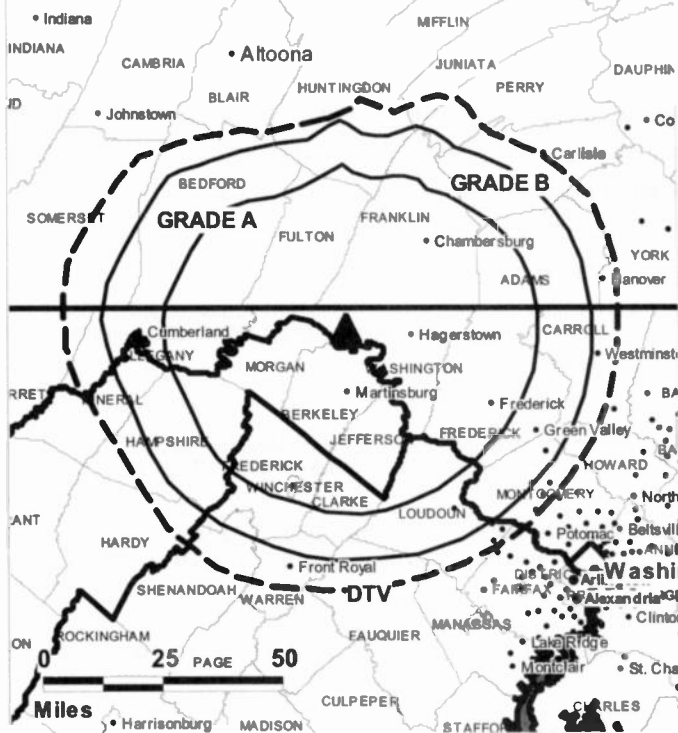
Mark Kraham, News Director.

Phil Kiel, Chief Engineer & Information Systems Director.

Michelle Mong, Business Manager.

Kerri Millay, Promotion Director.

WHAG-DT BMPCDT-20021203ACX GRANTED: 1/9/2004



© 2007 Warren Communications News

Greg Suchanek, Production Manager.

Nancy Van Houten, Traffic Manager.

City of License: Hagerstown. **Station DMA:** Washington, DC (Hagerstown, MD).

Rank: 8.

Nielsen Data: Not available.

WHAG-TV
Ch. 25

Network Service: NBC.

Licensee: Nexstar Finance Inc., 909 Lake Carolyn Pkwy., Suite 1450, Irving, TX 75039.

Studio: 13 E. Washington St., Hagerstown, MD 21740.

Mailing Address: 13 E. Washington St., Hagerstown, MD 21740.

Phone: 301-797-4400. **Fax:** 301-733-1735.

E-mail: nbc25@nbc25.com

Web Site: http://www.nbc25.com

Technical Facilities: Channel No. 25 (536-542 MHz). Authorized power: 1358-kw max. visual. Antenna: 1230-ft above av. terrain, 427-ft. above ground, 1864-ft. above sea level.

Latitude 39° 39' 35"
Longitude 77° 57' 57"

Holds CP for change to 1350-kw max. visual, 1231-ft above av. terrain, 425-ft. above ground, 1834-ft. above sea level; lat. 39° 39' 45", long. 77° 57' 54", BPCT-20021203ACY.

Transmitter: 1.8-mi. W of Clear Spring, Fairview Mountain.

Digital Facilities: Channel No. 55 (716-722 MHz). Power: 1000-kw max. visual, aural. Antenna: 1176-ft above av. terrain, 370-ft. above ground, 1779-ft. above sea level.

Latitude 39° 39' 45"
Longitude 77° 57' 54"

FCC Digital File Number: BPCDT-19991101ACZ. Granted: January 09, 2004.

Note: Latitude and longitude coordinates shown are based on the North American Datum of 1927 (NAD 27) as currently required by the Mass Media Bureau of the FCC.

Multichannel TV Sound: Stereo only.

Satellite Earth Stations: Transmitter Cornark; Harris, 6.1-meter Ku-band; Harris, 3-meter Ku-band; Comtech, 5-meter C-band; Pinzone, Harris receivers.

News Services: NBC News Channel, AP.

Ownership: Nexstar Broadcasting Group Inc. (Group Owner).

Began Operation: January 3, 1970. Merger of Quorum Broadcast Holdings Inc. into present owner approved by FCC October 30, 2003. Sale to Quorum Broadcast Holdings Inc. by Great Trails Broadcasting Corp. approved by FCC in 1998 (Television Digest, Vol. 38:46). Sale to Great Trails Broadcasting Corp. by Richard Henson, et al., approved by FCC July 30, 1981 (Vol. 21:6). Transfer of control to Richard Henson, et al., from Alder Communications Corp. approved by FCC September 18, 1972.

Represented (sales): Continental Television Sales.

Represented (legal): Drinker Biddle & Reath LLP.

Represented (engineering): Cohen Dippell & Everist PC.

Personnel:

Hugh Breslin III, Vice President, General Manager & General Sales Manager.

Shari Leadman, Local Sales Manager.

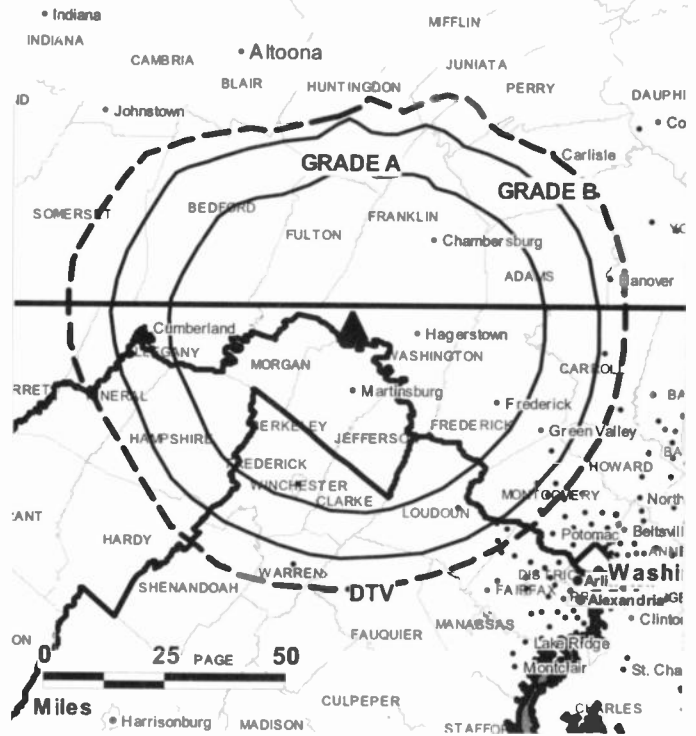
Tim Wesolek, National Sales Manager.

Kepper, Tupper & Company

We brokered the sale of WHAG-TV

112 High Ridge Avenue, Ridgefield, CT (203)431-3366

WHAG-TV BPCT-20021203ACY GRANTED: 12/3/2003



Mark Kraham, News Director.

Phil Kiel, Chief Engineer & Information Systems Director.

Michelle Mong, Business Manager.

Kerri Millay, Promotion Director.

Greg Suchanek, Production Manager.

Nancy Van Houten, Traffic Manager.

Highest 30 Sec. Rate: \$2500.

City of License: Hagerstown. **Station DMA:** Washington, DC (Hagerstown, MD).

Rank: 8.

Circulation © 2006 Nielsen. Coverage based on Nielsen study.

GrandTotal	Cable TV Households	Non-cable TV Households	Total TV Households
Estimated Station Totals *	212,980	50,760	263,740
Average Weekly Circulation (2006)	83,415	8,019	91,434
Average Daily Circulation (2006)			39,167
Station DMA Total	Cable TV Households	Non-cable TV Households	Total TV Households
Estimated Station Totals *	168,700	37,500	206,200
Average Weekly Circulation (2006)	66,599	4,465	71,064
Average Daily Circulation (2006)			29,165
Other DMA Total	Cable TV Households	Non-cable TV Households	Total TV Households
Estimated Station Totals *	44,280	13,260	57,540
Average Weekly Circulation (2006)	16,816	3,554	20,370
Average Daily Circulation (2006)			10,002

*Estimated station totals are sums of the Nielsen TV and Cable TV household estimates for each county in which the station registers viewing of more than 5% as per the Nielsen Survey Methods.

Maryland — Hagerstown

WJAL
Ch. 68

Network Service: IND.

Licensee: Entravision Holdings LLC, 2425 Olympic Blvd., Suite 6000W, Santa Monica, CA 90404.

Studio: 262 Swamp Fox Rd., Chambersburg, PA 17201.

Mailing Address: Box 190, Chambersburg, PA 17201.

Phone: 717-375-4000. **Fax:** 717-375-4052.

E-mail: sullom@wjal.com

Web Site: http://www.wjal.com

Technical Facilities: Channel No. 68 (794-800 MHz). Authorized power: 3910-kw max. visual. Antenna: 1293-ft above av. terrain, 276-ft. above ground, 2277-ft. above sea level.

Latitude 39° 53' 31"
Longitude 77° 58' 02"

Digital Facilities: Channel No. 16 (482-488 MHz). Power: 50-kw max. visual. Antenna: 1247-ft above av. terrain, 217-ft. above ground, 2228-ft. above sea level.

Latitude 39° 53' 25"
Longitude 77° 58' 04"

FCC Digital File Number: BPCDT-19991101ADQ. Granted: November 05, 2004.

Note: Latitude and longitude coordinates shown are based on the North American Datum of 1927 (NAD 27) as currently required by the Mass Media Bureau of the FCC.

Satellite Earth Stations: Transmitter Comark; Winegard, 3-meter KC-band; Paracclipse, 3-meter Ku & C-band; AFC, 3.6-meter Ku-band; Scientific-Atlanta, 5-meter C-band.

Ownership: Entravision Communications Corp. (Group Owner).

Began Operation: May 5, 1987. Sale to present owner by Good Companion Broadcasting Co. Inc. approved by FCC June 20, 2001.

Represented (legal): Leventhal, Senter & Lerman PLLC.

Represented (engineering): E. Harold Munn Jr. & Associates Inc.

Personnel:

Rudy Guernica, General Manager.

Steve Ullom, Station Manager.

Jan Strock, Chief Engineer.

Charles Griffin, Assistant Engineer.

Helen Stansbury, Business Manager.

Karen Colyer, Sales Account Executive.

Sharon Hoopengardner, Traffic Manager.

Highest 30 Sec. Rate: \$150.

WJAL BMPCT-19871023KG GRANTED: BMPCT-19871023P



© 2007 Warren Communications News

City of License: Hagerstown. **Station DMA:** Washington, DC (Hagerstown, MD).

Rank: 8.

Circulation © 2006 Nielsen. Coverage based on Nielsen study.

GrandTotal	Cable TV Households	Non-cable TV Households	Total TV Households
Estimated Station Totals *	168,700	13,260	181,960
Average Weekly Circulation (2006)	16,014	968	16,982
Average Daily Circulation (2006)			2,329
Station OMA Total	Cable TV Households	Non-cable TV Households	Total TV Households
Estimated Station Totals *	168,700	0	168,700
Average Weekly Circulation (2006)	16,014	0	16,014
Average Daily Circulation (2006)			2,196
Other OMA Total	Cable TV Households	Non-cable TV Households	Total TV Households
Estimated Station Totals *	0	13,260	13,260
Average Weekly Circulation (2006)	0	968	968
Average Daily Circulation (2006)			133

*Estimated station totals are sums of the Nielsen TV and Cable TV household estimates for each county in which the station registers viewing of more than 5% as per the Nielsen Survey Methods.

WJAL-DT
Ch. 16

Network Service: IND.

Licensee: Entravision Holdings LLC, 2425 Olympic Blvd., Suite 6000W, Santa Monica, CA 90404.

Studio: 262 Swampfox Rd., Chambersburg, PA 17201.

Mailing Address: Box 190, Chambersburg, PA 17201.

Phone: 717-375-4000. **Fax:** 717-375-4052.

E-mail: sullom@wjal.com

Web Site: http://www.wjal.com

Technical Facilities: Channel No. 16 (482-488 MHz). Authorized power: 50-kw max. visual. Antenna: 1247-ft above av. terrain, 217-ft. above ground, 2228-ft. above sea level.

Latitude	39°	53'	25"
Longitude	77°	58'	04"

Note: Latitude and longitude coordinates shown are based on the North American Datum of 1927 (NAD 27) as currently required by the Mass Media Bureau of the FCC.

Ownership: Entravision Communications Corp. (Group Owner).

Began Operation: November 5, 2005.

Personnel:

Rudy Guernica, General Manager.

Steve Ullom, Station Manager.

Jan Stroock, Chief Engineer.

Karen Coyler, Sales Account Executive.

Charles Griffin, Assistant Engineer.

Helen Stansbury, Business Manager.

Sharon Hoopengardner, Traffic Manager.

WJAL-DT BPCDT-19991101ADQ GRANTED: 11/5/2004



© 2007 Warren Communications News

City of License: Hagerstown. **Station DMA:** Washington, DC (Hagerstown, MD).

Rank: 8.

Nielsen Data: Not available.

Maryland — Salisbury

WBOC-DT Ch. 21

Network Service: CBS.

Licensee: WBOC Inc., 1729 N. Salisbury Blvd., Salisbury, MD 21801.

Studio: 1729 N. Salisbury Blvd., Salisbury, MD 21801.

Mailing Address: 1729 N. Salisbury Blvd., Salisbury, MD 21801.

Phone: 410-749-1111. **Fax:** 410-749-2361.

E-mail: wboct@wboct.com

Web Site: <http://www.wboct.com>

Technical Facilities: Channel No. 21 (512-518 MHz). Authorized power: 500-kw max. visual. Antenna: 927-ft above av. terrain, 902-ft. above ground, 1020-ft. above sea level.

Latitude	38°	30'	17"
Longitude	75°	38'	35"

Transmitter: 1.2-mi. S of Rtes. 24 & 347, near Sharptown.

Note: Latitude and longitude coordinates shown are based on the North American Datum of 1927 (NAD 27) as currently required by the Mass Media Bureau of the FCC.

Ownership: Draper Holdings Business Trust (Group Owner).

Began Operation: November 14, 2001. High Definition.

Represented (sales): Continental Television Sales.

Represented (legal): Covington & Burling.

Represented (engineering): D. L. Markley & Associates Inc.

Personnel:

Rick Jordan, General Manager.

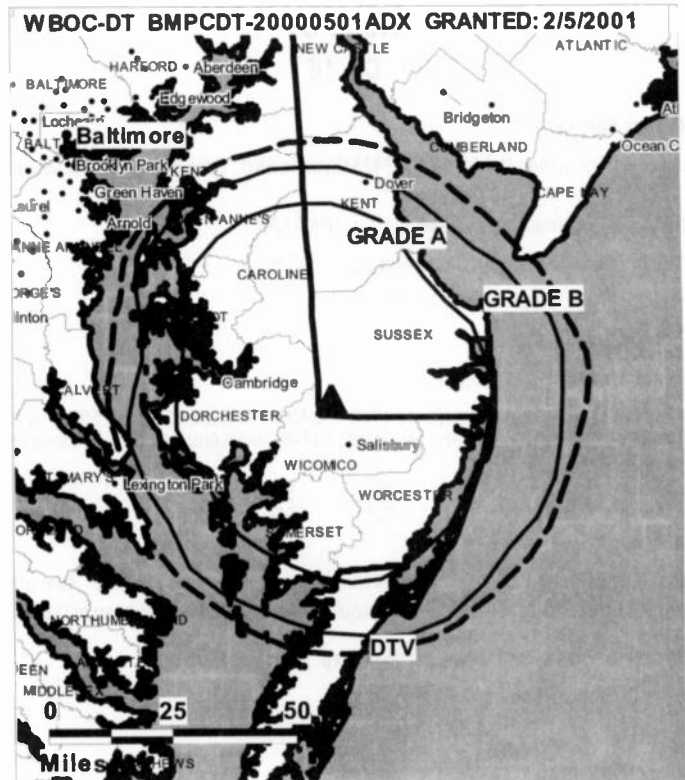
Bill Hahn, General Sales Manager.

John Dearing, News Director.

Dan Panichella, Chief Engineer.

Jennifer Furbay, Business Manager & Community Affairs Director.

Betty Ann Dalley, Programming Coordinator.



© 2007 Warren Communications News

Tara Zaiser, Promotion Director.

Denise Waller, Creative Services & Traffic Manager.

Greg Gay, Information Technologies Director.

City of License: Salisbury. **Station DMA:** Salisbury, MD. **Rank:** 148.

Nielsen Data: Not available.

WBOC-TV

Ch. 16

Network Service: CBS.

Licensee: WBOC Inc., 1729 N. Salisbury Blvd., Salisbury, MD 21801.

Studio: 1729 N. Salisbury Blvd., Salisbury, MD 21801.

Mailing Address: 1729 N. Salisbury Blvd., Salisbury, MD 21801.

Phone: 410-749-1111. **Fax:** 410-749-2361.

E-mail: wboctv@wboctv.com

Web Site: http://www.wboctv.com

Technical Facilities: Channel No. 16 (482-488 MHz). Authorized power: 4070-kw max. visual, aural. Antenna: 991-ft above av. terrain, 968-ft. above ground, 1014-ft. above sea level.

Latitude 38° 30' 17"
Longitude 75° 38' 37"

Digital Facilities: Channel No. 21 (512-518 MHz). Power: 500-kw max. visual. Antenna: 927-ft above av. terrain, 902-ft. above ground, 1020-ft. above sea level.

Latitude 38° 30' 17"
Longitude 75° 38' 35"

FCC Digital File Number: BMPCDT-20000501ADX. Granted: February 05, 2001.

Note: Latitude and longitude coordinates shown are based on the North American Datum of 1927 (NAD 27) as currently required by the Mass Media Bureau of the FCC.

Satellite Earth Station: ADM, 6.8-meter; Scientific-Atlanta receivers.

News Service: AP.

Ownership: Draper Holdings Business Trust (Group Owner).

Began Operation: July 15, 1954. Sale to present owner by The A. S. Abell Co. approved by FCC September 5, 1980.

Represented (sales): Continental Television Sales.

Represented (legal): Covington & Burling.

Personnel:

Rick Jordan, General Manager.

Bill Hahn, General Sales Manager.

John Dearing, News Director.

Dan Panichella, Chief Engineer.

Jennifer Furbay, Business Manager & Community Affairs Director.

Betty Ann Dailey, Programming Coordinator.

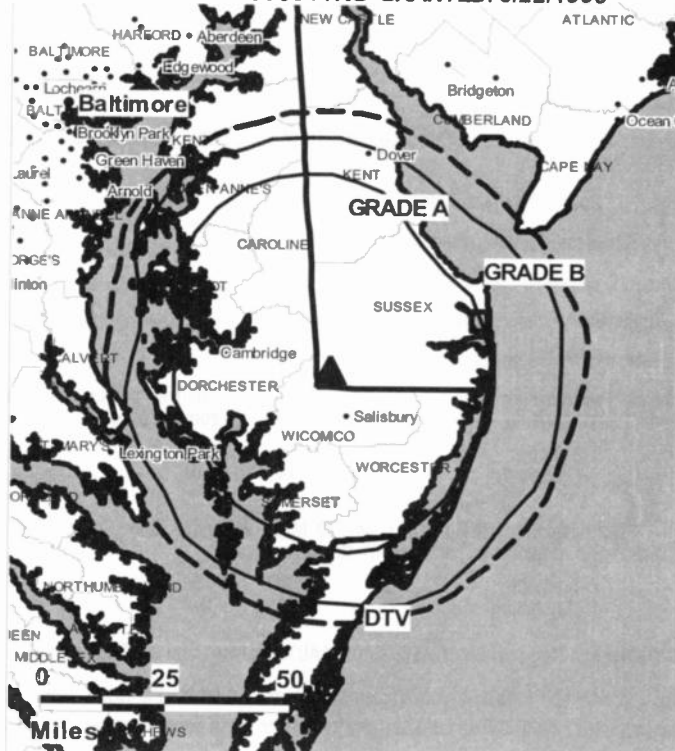
Tara Zaiser, Promotion Director.

Denise Waller, Creative Services & Traffic Manager.

Greg Gay, Information Technologies Director.

Highest 30 Sec. Rate: \$1000.

WBOC-TV BPCT-19990511KG GRANTED: 6/22/1999



© 2007 Warren Communications News

City of License: Salisbury. **Station DMA:** Salisbury, MD. **Rank:** 148.

Circulation © 2006 Nielsen. Coverage based on Nielsen study.

Grand Total	Cable TV Households	Non-cable TV Households	Total TV Households
Estimated Station Totals *	175,160	78,110	253,270
Average Weekly Circulation (2006)	125,852	32,222	158,074
Average Daily Circulation (2006)			96,098
Station DMA Total	Cable TV Households	Non-cable TV Households	Total TV Households
Estimated Station Totals *	111,140	36,750	147,890
Average Weekly Circulation (2006)	84,767	21,696	106,463
Average Daily Circulation (2006)			67,663
Other DMA Total	Cable TV Households	Non-cable TV Households	Total TV Households
Estimated Station Totals *	64,020	41,360	105,380
Average Weekly Circulation (2006)	41,085	10,526	51,611
Average Daily Circulation (2006)			28,435

*Estimated station totals are sums of the Nielsen TV and Cable TV household estimates for each county in which the station registers viewing of more than 5% as per the Nielsen Survey Methods.

Maryland — Salisbury

WMDT Ch. 47

Network Service: ABC.

Licensee: Delmarva Broadcast Service Gen. Partnership, Box 4009, Salisbury, MD 21803-4009.

Studio: 202 Downtown Plaza, Salisbury, MD 21801.

Mailing Address: Box 4009, Salisbury, MD 21803-4009.

Phone: 410-742-4747. **Fax:** 410-742-5767.

E-mail: kathleen_mclain@wmdt.com

Web Site: <http://www.wmdt.com>

Technical Facilities: Channel No. 47 (668-674 MHz). Authorized power: 2190-kw visual, aural. Antenna: 997-ft above av. terrain, 1001-ft. above ground.

Latitude 38° 30' 06.5"
Longitude 75° 44' 07.0"

Digital Facilities: Channel No. 53 (704-710 MHz). Power: 250-kw max. visual. Antenna: 997-ft above av. terrain, 1001-ft. above ground.

Latitude 38° 30' 06.5"
Longitude 75° 44' 07"

FCC Digital File Number: BMPCDT-20000501ABT. Granted: May 02, 2001.

Note: Latitude and longitude coordinates shown are based on the North American Datum of 1927 (NAD 27) as currently required by the Mass Media Bureau of the FCC.

Multichannel TV Sound: Stereo and separate audio program.

Satellite Earth Stations: Transmitter Townsend; ADM, 6-meter C-band; Paracclipse, 3-meter Ku & C-band; Andrew, 4.5-meter C-band; Standard Agile Omni, Avantek receivers.

News Services: CNN Newsource, AP, ABC NewsOne.

Ownership: Delmarva Broadcast Service GP (Group Owner).

Began Operation: April 11, 1980. Sale to present owner approved by FCC May 5, 1982.

Represented (sales): Millennium Sales & Marketing.

Personnel:

Kathleen G. McLain, General Manager.

Phil Bankert, Sales Manager.

Dawn Mitchell, News Director.

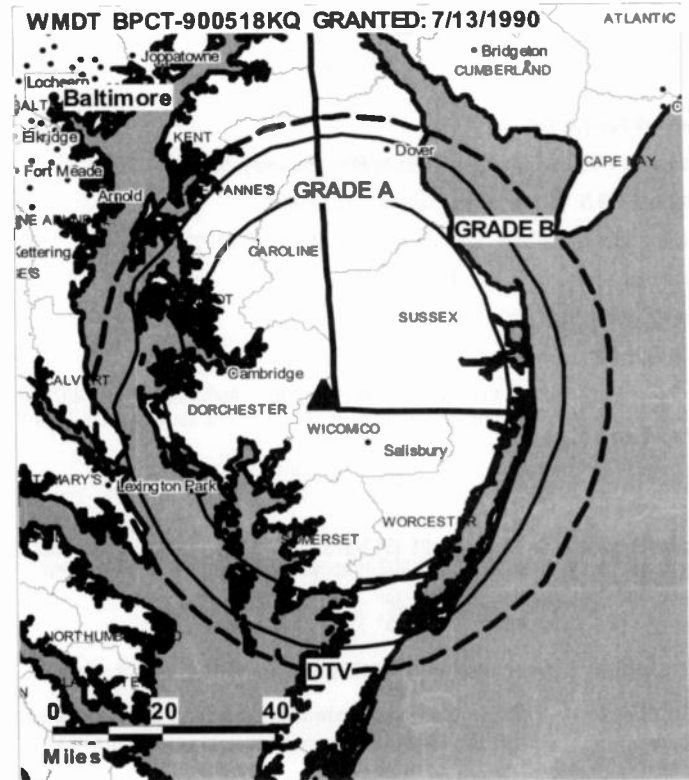
William Hector, Chief Engineer.

Terry Bullock, Business Manager.

Bianca Giddins, Program Director.

Andrew Prouse, Creative Services Director.

Highest 30 Sec. Rate: \$1800.



© 2007 Warren Communications News

City of License: Salisbury. **Station DMA:** Salisbury, MD. **Rank:** 148.

Circulation © 2006 Nielsen. Coverage based on Nielsen study.

GrandTotal	Cable TV Households	Non-cable TV Households	Total TV Households
Estimated Station Totals *	165,610	72,580	238,190
Average Weekly Circulation (2006)	82,699	14,928	97,627
Average Daily Circulation (2006)			38,119
Station DMA Total	Cable TV Households	Non-cable TV Households	Total TV Households
Estimated Station Totals *	111,140	36,750	147,890
Average Weekly Circulation (2006)	63,768	11,827	75,595
Average Daily Circulation (2006)			31,815
Other DMA Total	Cable TV Households	Non-cable TV Households	Total TV Households
Estimated Station Totals *	54,470	35,830	90,300
Average Weekly Circulation (2006)	18,931	3,101	22,032
Average Daily Circulation (2006)			6,304

*Estimated station totals are sums of the Nielsen TV and Cable TV household estimates for each county in which the station registers viewing of more than 5% as per the Nielsen Survey Methods.

WMDT-DT

Ch. 53

Network Service: CW, FOX, ABC.

Grantee: Delmarva Broadcast Service Gen. Partnership, Box 4009, Salisbury, MD 21803-4009.

Studio: 202 Downtown Plaza, Salisbury, MD 21801.

Mailing Address: Box 4009, Salisbury, MD 21803-4009.

Phone: 410-742-4747. **Fax:** 410-742-5767.

E-mail: kathleen_mclain@wmdt.com

Web Site: <http://www.wmdt.com>

Technical Facilities: Channel No. 53 (704-710 MHz). Authorized power: 250-kw max. visual. Antenna: 997-ft above av. terrain, 1001-ft. above ground.

Latitude	38°	30'	06.5"
Longitude	75°	44'	07"

Note: Latitude and longitude coordinates shown are based on the North American Datum of 1927 (NAD 27) as currently required by the Mass Media Bureau of the FCC.

Satellite Earth Stations: Transmitter Townsend; Paraclypse, 3-meter KC-band; Andrew, 4.5-meter C-band; ADM, 6-meter C-band; Standard Agile Omni, Avante receivers.

Ownership: Delmarva Broadcast Service GP (Group Owner).

Began Operation: Station operating under Special Temporary Authority at 25.1-kw max. visual; no on-air date.

Represented (sales): Millennium Sales & Marketing.

Personnel:

Kathleen G. McLain, General Manager.

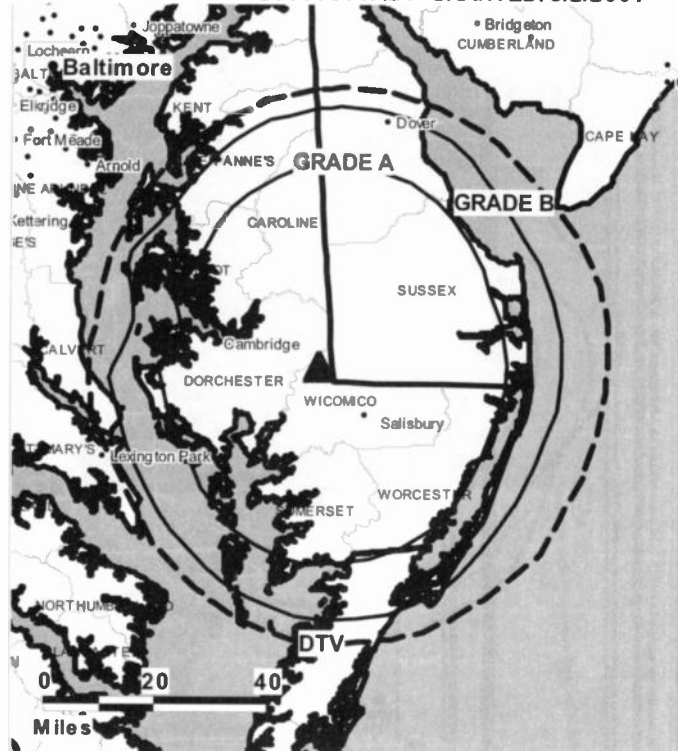
Phil Bankert, Sales Manager.

Dawn Mitchell, News Director.

William Hocter, Chief Engineer.

Terry Bullock, Business Manager.

WMDT-DT BMPCDT-20000501ABT GRANTED: 5/2/2001



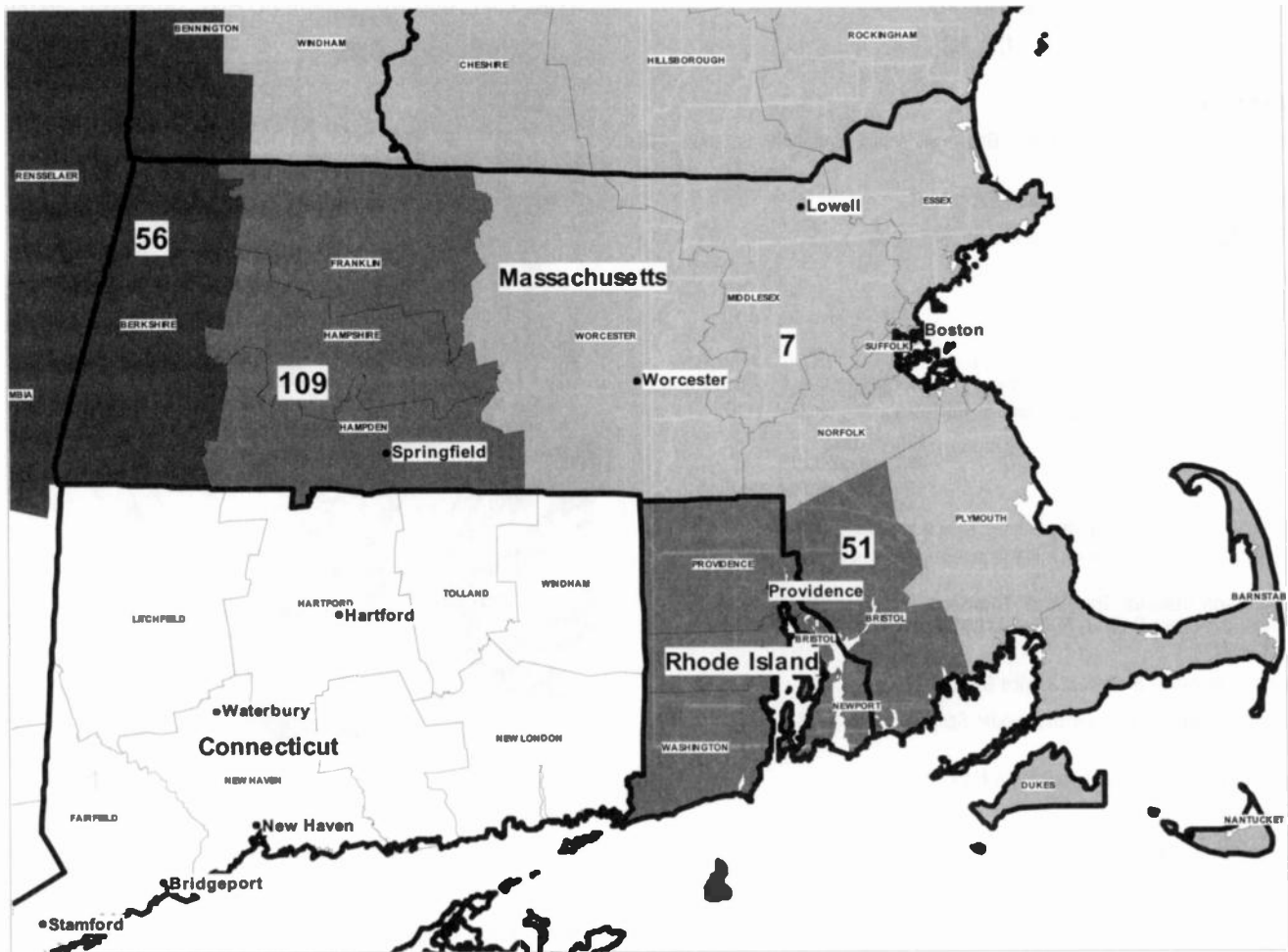
© 2007 Warren Communications News

Bianca Giddins, Program Director.

Andrew Prouse, Creative Services Director.

City of License: Salisbury. **Station OMA:** Salisbury, MD. **Rank:** 148.

Nielsen Data: Not available.



© 2007 Warren Communications News

MARKET	NIELSEN OMA TV HOUSEHOLDS	RANK	MARKET AREA COMMERCIAL STATIONS
Boston, MA-Manchester, NH	2,372,030	7	WBXP (68); WBXP-OT (32); WBZ-TV (30); WBZ-TV (4); WCVB-TV (20); WCVB-TV (5); WDPX (58); WDPX-OT (40); WFXT (25); WFXT-OT (31); WHOH-TV (42); WHOH-TV (7); WLVI-TV (41); WLVI-TV (56); WMFP (62); WMFP-OT (18); WMUR-TV (59); WMUR-TV (9); WNEU (60); WNEU-OT (34); WPXG (21); WPXG-OT (33); WSBK-TV (39); WSBK-TV (38); WUNI (27); WUNI-OT (29); WUTF-TV (23); WUTF-TV (66); WWDP (46); WWDP-OT (52); WZMY-TV (35); WZMY-TV (50)
Providence, RI-New Bedford, MA	633,950	51	WJAR (10); WJAR-TV (51); WLNE-TV (49); WLNE-TV (6); WLWC (28); WLWC-TV (22); WNAC-TV (54); WNAC-TV (64); WPRI-TV (13); WPRI-TV (12); WPXQ (69); WPXQ-TV (17)
Albany-Schenectady-Troy, NY	554,970	56	WCOC-TV (36); WCDC-TV (19); WCWN (45); WCWN-TV (43); WNYA (51); WNYT (13); WNYT-TV (12); WRGB (6); WRGB-TV (39); WTEN (10); WTEN-TV (26); WXXA-TV (7); WXXA-TV (23); WYPX (55); WYPX-TV (50)
Springfield-Holyoke, MA	264,480	109	WGGB-TV (55); WGGB-TV (40); WWLP (22); WWLP-TV (11)

Massachusetts Digital Station Totals as of October 1, 2006

	VHF	UHF	TOTAL
Commercial Television	1	16	17
Educational Television	0	4	4
	1	20	21

Massachusetts Analog Station Totals as of October 1, 2006

	VHF	UHF	TOTAL
Commercial Television	4	14	18
Educational Television	1	3	4
	5	17	22

WCDC-DT
Ch. 36

Network Service: ABC.

Grantee: Young Broadcasting of Albany Inc., 341 Northern Blvd., Albany, NY 12204.

Studio: 341 Northern Blvd., Albany, NY 12204.

Mailing Address: 341 Northern Blvd., Albany, NY 12204.

Phone: 518-436-4822; 413-746-5326. Fax: 518-436-7557.

E-mail: rene.laspina@wten.com

Web Site: http://www.wten.com

Technical Facilities: Channel No. 36 (602-608 MHz). Authorized power: 48-kw max. visual, aural. Antenna: 2070-ft above av. terrain, 177-ft. above ground, 3615-ft. above sea level.

Latitude	42°	38'	14"
Longitude	73°	10'	08"

Note: Latitude and longitude coordinates shown are based on the North American Datum of 1927 (NAD 27) as currently required by the Mass Media Bureau of the FCC.

Ownership: Young Broadcasting Inc. (Group Owner).

Began Operation: Station operating under Special Temporary Authority at 16.2-kw max. visual; no on-air date

Personnel:

Rene Laspina, President & General Manager.

Vera Hope, General Sales Manager.

Mike Bruno, National Sales Manager.

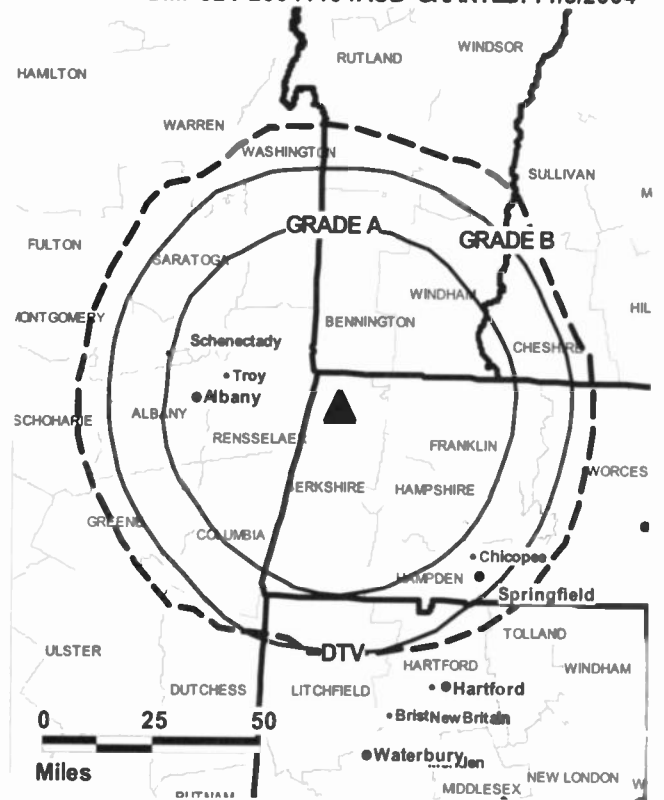
Bob Puglisi, News Director.

Skeeter Lansing, Chief Engineer.

Connie Scott, Business Manager.

Terry Kowalski, Marketing & Promotions Director.

WCDC-DT BMPCDT-20041104AOB GRANTED: 11/5/2004



© 2007 Warren Communications News

Lynn Riley, Production Manager.

Jane Robinson, Traffic Manager.

City of License: Adams. Station DMA: Albany-Schenectady-Troy, NY. Rank: 56.

Nielsen Data: Not available.

WCDC-TV
Ch. 19
(Satellite of WTEN, Albany)

Network Service: ABC.

Licensee: Young Broadcasting of Albany Inc., 599 Lexington Ave., 47th Floor, New York, NY 10022.

Studio: 341 Northern Blvd., Albany, NY 12204.

Mailing Address: 341 Northern Blvd., Albany, NY 12204.

Phone: 518-436-4822; 413-743-5326. **Fax:** 518-437-7557.

E-mail: rene.laspina@wten.com

Web Site: http://www.wten.com

Technical Facilities: Channel No. 19 (500-506 MHz). Authorized power: 220-kw visual, 20-kw aural. Antenna: 2090-ft above av. terrain, 248-ft. above ground, 3688-ft. above sea level.

Latitude	42°	38'	14"
Longitude	73°	10'	07"

Transmitter: Mount Greylock, Adams.

Digital Facilities: Channel No. 36 (602-608 MHz). Power: 48-kw max. visual, aural. Antenna: 2070-ft above av. terrain, 177-ft. above ground, 3615-ft. above sea level.

Latitude	42°	38'	14"
Longitude	73°	10'	08"

FCC Digital File Number: BPCDT-19991022ABA. Granted: November 05, 2004.

Note: Latitude and longitude coordinates shown are based on the North American Datum of 1927 (NAD 27) as currently required by the Mass Media Bureau of the FCC.

News Services: UPI, AP.

Ownership: Young Broadcasting Inc. (Group Owner).

Began Operation: February 5, 1954.

Represented (sales): Adam Young Inc.

Represented (legal): Wiley, Rein & Fielding.

Represented (engineering): Smith & Fisher.

Personnel:

Rene Laspina, President & General Manager.

Vera Hope, General Sales Manager.

Mike Bruno, National Sales Manager.

Bob Puglisi, News Director.

Skeeter Lansing, Chief Engineer.

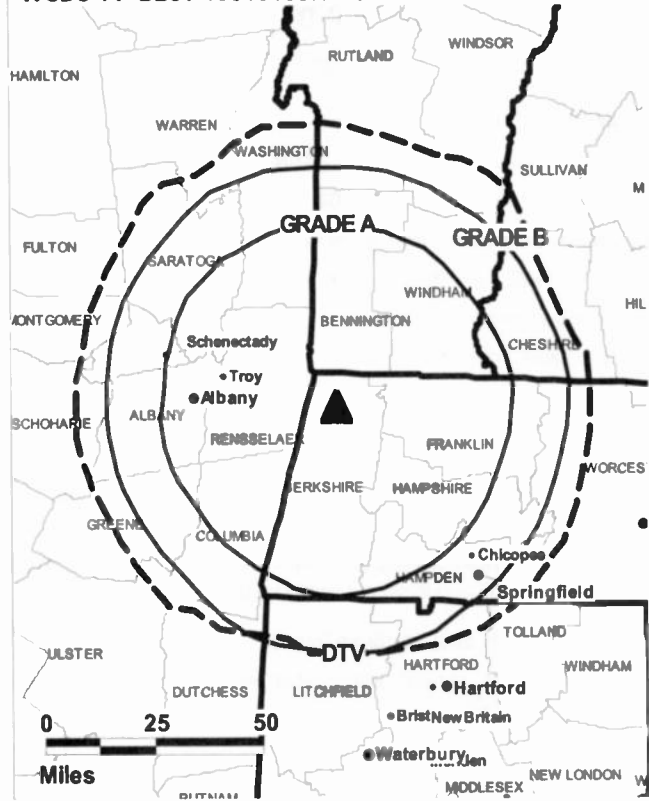
Connie Scott, Business Manager.

Terry Kowalski, Marketing & Promotion Director.

Lynn Riley, Production Manager.

Jane Robinson, Traffic Manager.

WCDC-TV BLCT-19810105KE GRANTED: 8/11/1981



© 2007 Warren Communications News

Rates: On request.

City of License: Adams. **Station DMA:** Albany-Schenectady-Troy, NY. **Rank:** 56.

Circulation © 2006 Nielsen. Coverage based on Nielsen study.

Grand Total	Cable TV Households	Non-cable TV Households	Total TV Households
Estimated Station Totals *	77,220	28,500	105,720
Average Weekly Circulation (2006)	13,742	3,015	16,757
Average Daily Circulation (2006)			5,660
Station DMA Total	Cable TV Households	Non-cable TV Households	Total TV Households
Estimated Station Totals *	44,700	10,110	54,810
Average Weekly Circulation (2006)	7,554	1,102	8,656
Average Daily Circulation (2006)			4,001
Other DMA Total	Cable TV Households	Non-cable TV Households	Total TV Households
Estimated Station Totals *	32,520	18,390	50,910
Average Weekly Circulation (2006)	6,188	1,913	8,101
Average Daily Circulation (2006)			1,659

*Estimated station totals are sums of the Nielsen TV and Cable TV household estimates for each county in which the station registers viewing of more than 5% as per the Nielsen Survey Methods.

WPBX

Ch. 68

(Operates satellites WPXG, Concord; WDPX, Vineward Haven)

Network Service: ION.

Licensee: Paxson Boston-68 License Inc., 601 Clearwater Park Rd., West Palm Beach, FL 33401-6233.

Studio: 1120 Soldiers Field Rd., Boston, MA 02134.

Mailing Address: 1120 Soldiers Field Rd., Boston, MA 02134.

Phone: 617-787-6868. **Fax:** 617-787-4114.

E-mail: robertgilbert@ionmedia.tv

Web Site: http://www.ionline.tv

Technical Facilities: Channel No. 68 (794-800 MHz). Authorized power: 1350-kw max. visual, 135-kw aural. Antenna: 770-ft above av. terrain, 836-ft. above ground, 846-ft. above sea level.

Latitude 42° 20' 50"
Longitude 71° 04' 59"

Transmitter: Prudential Center, 800 Boylston St.

Digital Facilities: Channel No. 32 (578-584 MHz). Power: 300-kw visual, aural. Antenna: 958-ft above av. terrain, 1000-ft. above ground, 1099-ft. above sea level.

Latitude 42° 18' 27"
Longitude 71° 13' 27"

FCC Digital File Number: BPCDT-19991101AFA. Granted: February 18, 2004.

Note: Latitude and longitude coordinates shown are based on the North American Datum of 1927 (NAD 27) as currently required by the Mass Media Bureau of the FCC.

Satellite Earth Stations: Transmitter Comark; Vertex, 1.5-meter C-band; Vertex, 3.5-meter Ku-band; Andrew, 4.5-meter Ku & C-band; M/A-Com, Andrew receivers.

Ownership: ION Media Networks Inc. (Group Owner).

Began Operation: January 3, 1979. Sale to Monitor Television by Arlington Broadcast Group approved by FCC October 6, 1986 (Television Digest, Vol. 26:23). Sale to Arlington approved by FCC March 22, 1982. Sale to Boston U. Communications by Monitor Television approved by FCC September 3, 1993 (Vol. 33:26). Sale to DP Media, who then immediately sold to present owner, approved by FCC May 2, 2000 (Vol. 39:48).

Personnel:

Robert P. Gilbert, Vice President, General Manager & Sales Manager.

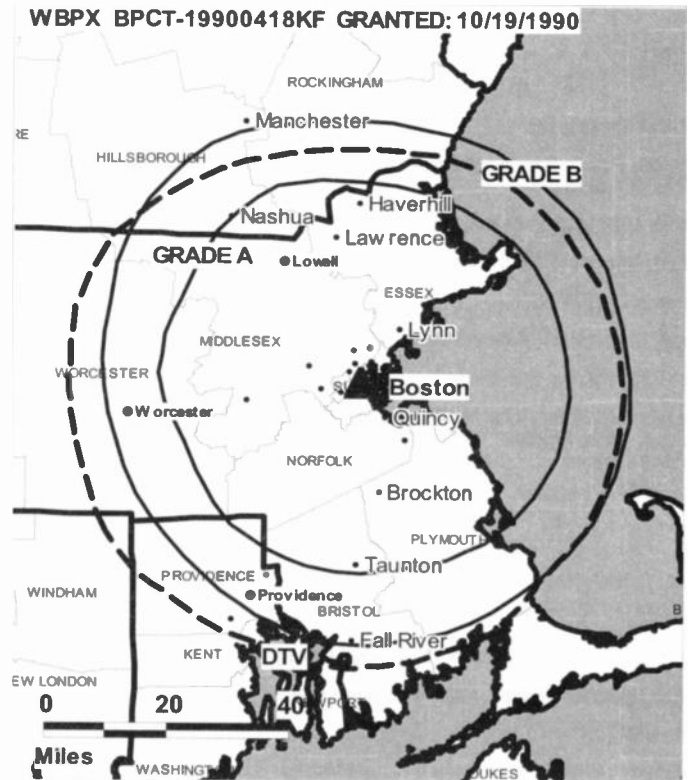
Paul Strieby, Chief Engineer.

Bill Maraglia, Business Manager.

Jennie DiBartolomeo, Promotion Director.

April Killen, Production Manager & Public Affairs Director.

WPBX BPCT-19900418KF GRANTED: 10/19/1990



© 2007 Warren Communications News

Dianne McLaughlin, Traffic Manager.

Rates: On request.

City of License: Boston. **Station DMA:** Boston, MA-Manchester, NH. **Rank:** 7.

Circulation © 2006 Nielsen. Coverage based on Nielsen study.

GrandTotal	Cable TV Households	Non-cable TV Households	Total TV Households
Estimated Station Totals *	1,689,700	170,850	1,860,550
Average Weekly Circulation (2006)	220,210	31,905	252,115
Average Daily Circulation (2006)			60,779
Station DMA Total	Cable TV Households	Non-cable TV Households	Total TV Households
Estimated Station Totals *	1,689,700	170,850	1,860,550
Average Weekly Circulation (2006)	220,210	31,905	252,115
Average Daily Circulation (2006)			60,779

*Estimated station totals are sums of the Nielsen TV and Cable TV household estimates for each county in which the station registers viewing of more than 5% as per the Nielsen Survey Methods.

WBPX-DT
Ch. 32

Network Service: ION.

Licensee: Paxson Boston-68 License Inc., 601 Clearwater Park Rd., West Palm Beach, FL 33401-6233.

Studio: 1120 Soldiers Field Rd., Boston, MA 02134.

Mailing Address: 1120 Soldiers Field Rd., Boston, MA 02134.

Phone: 617-787-6868. **Fax:** 617-787-4114.

E-mail: robertgilbert@ionmedia.tv

Web Site: http://www.ionline.tv

Technical Facilities: Channel No. 32 (578-584 MHz). Authorized power: 300-kw visual, aural. Antenna: 958-ft above av. terrain, 1000-ft. above ground, 1099-ft. above sea level.

Latitude	42°	18'	27"
Longitude	71°	13'	27"

Note: Latitude and longitude coordinates shown are based on the North American Datum of 1927 (NAD 27) as currently required by the Mass Media Bureau of the FCC.

Ownership: ION Media Networks Inc. (Group Owner).

Began Operation: Station operating; no on-air date

Personnel:

Robert P. Gilbert, Vice President, General Manager & Sales Manager.

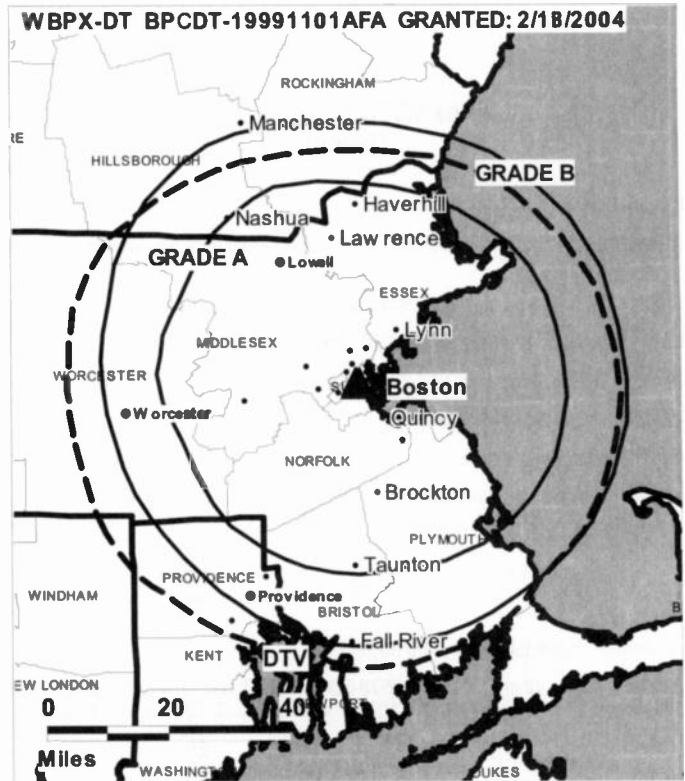
Paul Strieby, Chief Engineer.

Bill Maraglia, Business Manager.

Jennie DiBartolomeo, Promotion Director.

April Killen, Production Manager & Public Affairs Director.

Dianne McLaughlin, Traffic Manager.



© 2007 Warren Communications News

City of License: Boston. **Station DMA:** Boston, MA-Manchester, NH. **Rank:** 7.

Nielsen Data: Not available.

WBZ-DT

Ch. 30

Network Service: CBS.

Licensee: Viacom Inc., 2000 K St. NW, Suite 725, Washington, DC 20006.

Studio: 1170 Soldiers Field Rd., Boston, MA 02134.

Mailing Address: 1170 Soldiers Field Rd., Boston, MA 02134.

Phone: 617-787-7000. **Fax:** 617-787-5969.

E-mail: goldman@boston.cbs.com

Web Site: http://www.wbz4.com

Technical Facilities: Channel No. 30 (566-572 MHz). Authorized power: 825-kw max. visual, aural. Antenna: 1280-ft above av. terrain, 1270-ft. above ground, 1424-ft. above sea level.

Latitude	42°	18'	37"
Longitude	71°	14'	14"

Transmitter: 350 Cedar St., Needham.

Note: Latitude and longitude coordinates shown are based on the North American Datum of 1927 (NAD 27) as currently required by the Mass Media Bureau of the FCC.

Ownership: CBS Corp. (Group Owner).

Began Operation: May 10, 1999. High Definition.

Represented (legal): Leventhal, Senter & Lerman PLLC.

Personnel:

Ed Piette, President & General Manager.

Jack Berry, Director, Operations & Engineering.

Al Turner, Executive Director, Sales.

Deb Killick, Local Sales Manager.

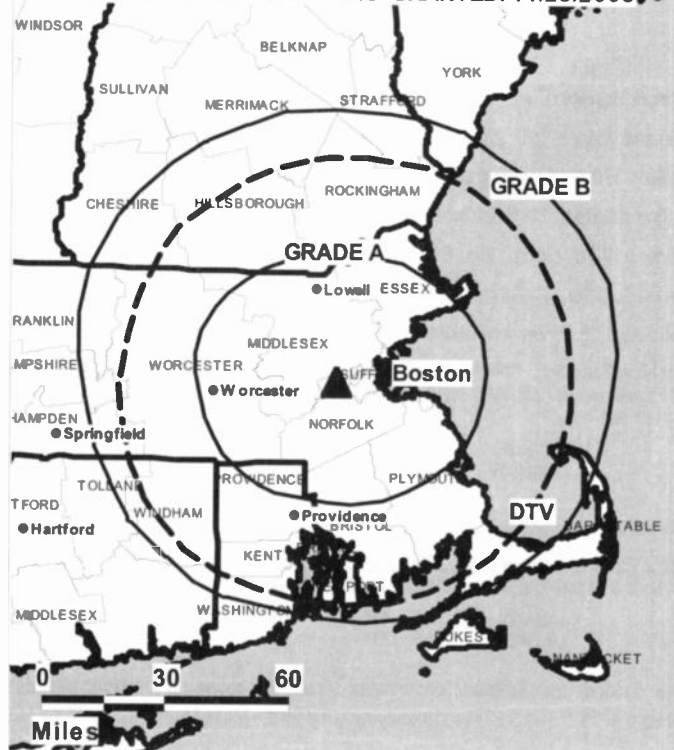
Matt Ellis, News Director.

Bob Hess, Chief Engineer.

Bob Houghton, Business Manager.

Lee Kinberg, Program & Research Director.

WBZ-DT BPCDT-20040617AAG GRANTED: 11/29/2005



© 2007 Warren Communications News

Maria Nocito, Marketing Projects Director.

Paul Pabis, Production Manager.

Kenny Lawrence, Creative Services Director.

Pat Kreger, Public Affairs Director.

City of License: Boston. **Station DMA:** Boston, MA-Manchester, NH. **Rank:** 7.

Nielsen Data: Not available.

WBZ-TV

Ch. 4

Network Service: CBS.

Licensee: Viacom Inc., 2000 K St. NW, Suite 725, Washington, DC 20006.

Studio: 1170 Soldiers Field Rd., Boston, MA 02134.

Mailing Address: 1170 Soldiers Field Rd., Boston, MA 02134.

Phone: 617-787-7000. **Fax:** 617-787-5969.

E-mail: goldman@boston.cbs.com

Web Site: http://www.wbz4.com

Technical Facilities: Channel No. 4 (66-72 MHz). Authorized power: 60.3-kw visual, 9.75-kw aural. Antenna: 1158-ft above av. terrain, 1148-ft. above ground, 1302-ft. above sea level.

Latitude 42° 18' 37"
Longitude 71° 14' 14"

Transmitter: 350 Cedar St., Needham.

Digital Facilities: Channel No. 30 (566-572 MHz). Power: 825-kw max. visual, aural. Antenna: 1280-ft above av. terrain, 1270-ft. above ground, 1424-ft. above sea level.

Latitude 42° 18' 37"
Longitude 71° 14' 14"

Note: Latitude and longitude coordinates shown are based on the North American Datum of 1927 (NAD 27) as currently required by the Mass Media Bureau of the FCC.

Multichannel TV Sound: Stereo only.

Satellite Earth Stations: Transmitter RCA; Scientific-Atlanta, 10-meter C-band; Satcom Technologies, 5.5-meter Ku-band; Standard Communications, Scientific-Atlanta receivers.

AM Affiliate: WBZ, 50-kw, 1030 kHz.

SNG Mobile Dish: Satcom Technologies, 2.4-meter Ku-band.

News Services: UPI, CNN Newsource, AP.

Ownership: CBS Corp. (Group Owner).

Began Operation: June 9, 1948. Original licensee Westinghouse Broadcasting (Group W) acquired CBS Inc. November 22, 1995. Merger of CBS Inc. into present owner approved by FCC May 3, 2000.

Represented (sales): Viacom Stations Sales.

Represented (legal): Leventhal, Senter & Lerman PLLC.

Personnel:

Ed Plette, President & General Manager.

Jack Berry, Director, Operations & Engineering.

Al Turner, Executive Director, Sales.

Deb Killick, Local Sales Manager.

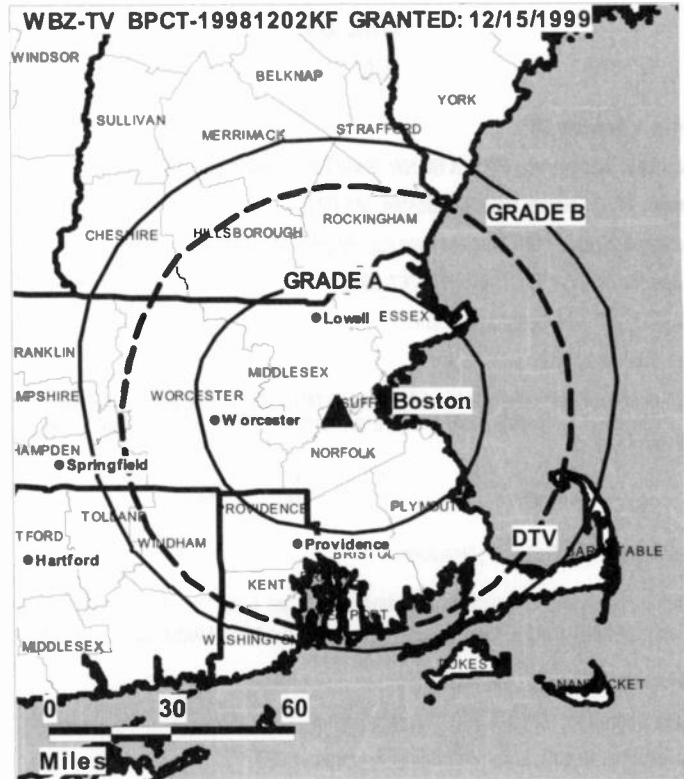
Matt Ellis, News Director.

Bob Hess, Chief Engineer.

Bob Houghton, Business Manager.

Lee Kinberg, Program & Research Director.

Maria Nocito, Marketing Projects Director.



© 2007 Warren Communications News

Paul Pabls, Production Manager.

Kenny Lawrence, Creative Services Director.

Pat Kröger, Public Affairs Director.

Rates: On request.

City of License: Boston. **Station DMA:** Boston, MA-Manchester, NH. **Rank:** 7.

Circulation © 2006 Nielsen. Coverage based on Nielsen study.

GrandTotal	Cable TV Households	Non-cable TV Households	Total TV Households
Estimated Station Totals *	2,335,780	368,670	2,704,450
Average Weekly Circulation (2006)	1,565,360	188,759	1,754,119
Average Daily Circulation (2006)			817,043
Station DMA Total	Cable TV Households	Non-cable TV Households	Total TV Households
Estimated Station Totals *	1,882,050	295,570	2,177,620
Average Weekly Circulation (2006)	1,439,718	182,817	1,622,535
Average Daily Circulation (2006)			770,956
Other DMA Total	Cable TV Households	Non-cable TV Households	Total TV Households
Estimated Station Totals *	453,730	73,100	526,830
Average Weekly Circulation (2006)	125,642	5,942	131,584
Average Daily Circulation (2006)			46,087

*Estimated station totals are sums of the Nielsen TV and Cable TV household estimates for each county in which the station registers viewing of more than 5% as per the Nielsen Survey Methods.

WCVB-DT
Ch. 20

Network Service: ABC.

Licensee: WCVB Hearst-Argyle Television Inc., 888 7th Ave., New York, NY 10016.

Studio: 5 TV Place, Needham, MA 02494.

Mailing Address: 5 TV Place, Needham, MA 02494.

Phone: 781-449-0400. **Fax:** 781-449-0260.

E-mail: jo'regan@hearst.com

Web Site: <http://www.thebostonchannel.com>

Technical Facilities: Channel No. 20 (506-512 MHz). Authorized power: 700-kw max. visual. Antenna: 1280-ft above av. terrain, 1270-ft. above ground, 1421-ft. above sea level.

Latitude	42°	18'	37"
Longitude	71°	14'	14"

Note: Latitude and longitude coordinates shown are based on the North American Datum of 1927 (NAD 27) as currently required by the Mass Media Bureau of the FCC.

Ownership: Hearst-Argyle Television Inc. (Group Owner).

Began Operation: October 28, 1998.

Represented (sales): Eagle Television Sales.

Represented (engineering): Cavell, Mertz & Davis Inc.

Personnel:

William Fine, Executive Vice President & General Manager.

Elizabeth Cheng, Vice President & Program Director.

Joe Rebelo, Commercial Operations Director.

Andy Hoffman, General Sales Manager.

Peter Hennessey, General Sales Manager.

Marc Fauci, Local Sales Manager.

Brian P. O'Keefe, National Sales Manager.

Coleen Marren, News Director.

David Kaylor, Engineering Director.

Gloria Spence, Finance Director.



Patrick Baldwin, Promotion & Creative Services Director.

Rena Salzman, Research Director.

Karen Holmes Ward, Director, Public Affairs & Community Services.

Nancy Allan, Assistant to the General Manager.

Rates: On request.

City of License: Boston. **Station DMA:** Boston, MA-Manchester, NH. **Rank:** 7.

Nielsen Data: Not available.

WCVB-TV

Ch. 5

Network Service: ABC.

Licensee: WCVB Hearst-Argyle Television Inc., 888 7th Ave., New York, NY 10106.

Studio: 5 TV Place, Needham, MA 02494.

Mailing Address: 5 TV Place, Needham, MA 02494.

Phone: 781-449-0400. **Fax:** 781-449-0260.

E-mail: jo'regan@hearst.com

Web Site: http://www.thebostonchannel.com

Technical Facilities: Channel No. 5 (76-82 MHz). Authorized power: 61.7-kw visual, aural. Antenna: 1158-ft above av. terrain, 1148-ft. above ground, 1302-ft. above sea level.

Latitude	42°	18'	37"
Longitude	71°	14'	14"

Digital Facilities: Channel No. 20 (506-512 MHz). Power: 700-kw max. visual. Antenna: 1280-ft above av. terrain, 1270-ft. above ground, 1421-ft. above sea level.

Latitude	42°	18'	37"
Longitude	71°	14'	14"

Note: Latitude and longitude coordinates shown are based on the North American Datum of 1927 (NAD 27) as currently required by the Mass Media Bureau of the FCC.

Multichannel TV Sound: Stereo only.

Satellite Earth Stations: Transmitter RCA; Harris, 6.1-meter Ku-band; Harris, 6.1-meter C-band; Andrew, 7-meter C-band; Vertex, 4.5-meter Ku-band; Scientific-Atlanta, 4.5-meter C-band; Scientific-Atlanta, M/A-Com, Harris, Avantek receivers.

News Services: UPI, CNN Newsource, AP, ABC NewsOne.

Ownership: Hearst-Argyle Television Inc. (Group Owner).

Began Operation: March 19, 1972. Merger with Argyle Television Inc. to form present owner approved by FCC June 2, 1997 (Television Digest, Vol. 37:13, 29, 35). Sale to Hearst Broadcasting by Metromedia approved by FCC November 14, 1985. Sale to Metromedia by Boston Broadcasters approved by FCC April 1, 1982 (Vol. 21:30, 31, 22:1, 14).

Represented (sales): Eagle Television Sales.

Personnel:

William Fine, Executive Vice President & General Manager.

Elizabeth Cheng, Vice President & Program Director.

Joe Rebelo, Commercial Operations Director.

Andy Hoffman, General Sales Manager.

Peter Hennessey, General Sales Manager.

Marc Fauci, Local Sales Manager.

Brian P. O'Keefe, National Sales Manager.

Coleen Marren, News Director.

David Kaylor, Engineering Director.

Gloria Spence, Finance Director.

Patrick Baldwin, Promotion & Creative Services Director.



© 2007 Warren Communications News

Rena Salzman, Research Director.

Karen Holmes Ward, Director, Public Affairs & Community Services.

Nancy Allan, Assistant to the General Manager.

Rates: On request.

City of License: Boston. **Station DMA:** Boston, MA-Manchester, NH. **Rank:** 7.

Circulation © 2006 Nielsen. Coverage based on Nielsen study.

GrandTotal	Cable TV Households	Non-cable TV Households	Total TV Households
Estimated Station Totals *	2,367,580	399,160	2,766,740
Average Weekly Circulation (2006)	1,592,476	188,059	1,780,535
Average Daily Circulation (2006)			935,313
Station OMA Total	Cable TV Households	Non-cable TV Households	Total TV Households
Estimated Station Totals *	1,882,050	295,570	2,177,620
Average Weekly Circulation (2006)	1,444,952	180,058	1,625,010
Average Daily Circulation (2006)			875,143
Other OMA Total	Cable TV Households	Non-cable TV Households	Total TV Households
Estimated Station Totals *	485,530	103,590	589,120
Average Weekly Circulation (2006)	147,524	8,001	155,525
Average Daily Circulation (2006)			60,170

*Estimated station totals are sums of the Nielsen TV and Cable TV household estimates for each county in which the station registers viewing of more than 5% as per the Nielsen Survey Methods.

WFXT
Ch. 25

Network Service: FOX.

Licensee: Fox Television Stations Inc., 5151 Wisconsin Ave. NW, Washington, DC 20016.

Studio: 25 Fox Dr., Dedham, MA 02027.

Mailing Address: Box 9125, Dedham, MA 02027-9125.

Phone: 781-467-2525. **Fax:** 781-467-7213.

Web Site: <http://www.fox25.com>

Technical Facilities: Channel No. 25 (536-542 MHz). Authorized power: 1380-kw max. visual. Antenna: 1170-ft above av. terrain, 1168-ft. above ground, 1316-ft. above sea level.

Latitude	42°	18'	12"
Longitude	71°	13'	08"

Transmitter: 144 Cabot St.

Digital Facilities: Channel No. 31 (572-578 MHz). Power: 78-kw max. visual. Antenna: 1083-ft above av. terrain, 1076-ft. above ground, 1224-ft. above sea level.

Latitude	42°	18'	12"
Longitude	71°	13'	08"

Note: Latitude and longitude coordinates shown are based on the North American Datum of 1927 (NAD 27) as currently required by the Mass Media Bureau of the FCC.

Satellite Earth Station: Transmitter RCA; Scientific-Atlanta, 10-meter C-band; Scientific-Atlanta receivers.

News Service: UPI.

Ownership: Fox Television Holdings Inc. (Group Owner).

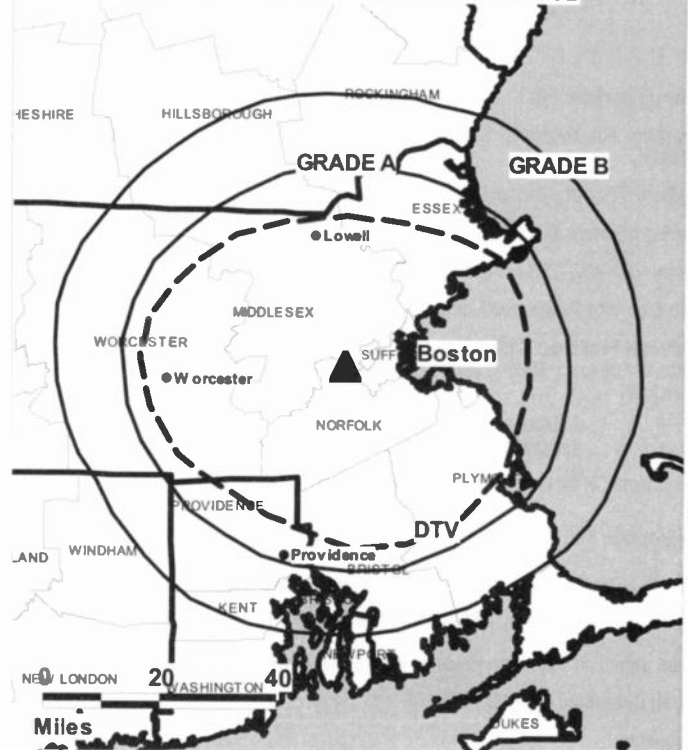
Began Operation: October 10, 1977. Sale to Fox Television Stations by CBN Broadcasting Network Inc. approved by FCC November 18, 1986 (Television Digest, Vol. 26:33). Transfer of control to trustees approved by FCC April 26, 1989 (Vol. 28:11, 17, 25; 29:18). Sale to Boston Celtics Communications LP approved by FCC April 25, 1990 (Vol. 29: 39) Sale to present owner approved by FCC June 7, 1995 (Vol. 34:48, 49, 50).

Represented (legal): Hogan & Hartson LLP.

Personnel:

- Gregg Kelley, Vice President & General Manager.
- Chris Tzianabos, General Sales Manager.
- Mike Troiano, Local Sales Manager.
- Keith MacPherson, Local Sales Manager.
- Robb Willinger, National Sales Manager.
- Lisa Graham, Vice President, News.
- Steve Harrington, Vice President, Engineering.
- Paul Harrigan, Vice President, Finance.
- Tricia Maloney, Program & Research Director.
- Susan Pascal, Vice President, Creative Services.
- Debbie Pellerin, Traffic Director.

WFXT BMLCT-19911001LV GRANTED: 3/26/1992



© 2007 Warren Communications News

Linda DiStefano, Director, Human Resources.

Rates: On request.

City of License: Boston. **Station DMA:** Boston, MA-Manchester, NH. Rank: 7.

Circulation © 2006 Nielsen. Coverage based on Nielsen study.

GrandTotal	Cable TV Households	Non-cable TV Households	Total TV Households
Estimated Station Totals *	2,203,380	407,230	2,610,610
Average Weekly Circulation (2006)	1,305,286	180,446	1,485,732
Average Daily Circulation (2006)			582,220
Station DMA Total	Cable TV Households	Non-cable TV Households	Total TV Households
Estimated Station Totals *	1,882,050	295,570	2,177,620
Average Weekly Circulation (2006)	1,212,897	165,097	1,377,994
Average Daily Circulation (2006)			548,829
Other DMA Total	Cable TV Households	Non-cable TV Households	Total TV Households
Estimated Station Totals *	321,330	111,660	432,990
Average Weekly Circulation (2006)	92,389	15,349	107,738
Average Daily Circulation (2006)			33,391

*Estimated station totals are sums of the Nielsen TV and Cable TV household estimates for each county in which the station registers viewing of more than 5% as per the Nielsen Survey Methods.

WFXT-DT
Ch. 31

Network Service: FOX.

Licensee: Fox Television Stations Inc., 5151 Wisconsin Ave. NW, Washington, DC 20016.

Studio: 25 Fox Dr., Dedham, MA 02027.

Mailing Address: Box 9125, Dedham, MA 02027-9125.

Phone: 781-467-2525. **Fax:** 781-467-7213.

Web Site: <http://www.fox25.com>

Technical Facilities: Channel No. 31 (572-578 MHz). Authorized power: 78-kw max. visual. Antenna: 1083-ft above av. terrain, 1076-ft. above ground, 1224-ft. above sea level.

Latitude	42°	18'	12"
Longitude	71°	13'	08"

Requests CP for change to 1000-kw max. visual; BPCDT-990526KH.

Transmitter: 140 Cabot St., Needham.

Note: Latitude and longitude coordinates shown are based on the North American Datum of 1927 (NAD 27) as currently required by the Mass Media Bureau of the FCC.

Ownership: Fox Television Holdings Inc. (Group Owner).

Began Operation: April 15, 1999.

Personnel:

Gregg Kelley, Vice President & General Manager.

Chris Tzianabos, General Sales Manager.

Mike Troiano, Local Sales Manager.

Keith MacPherson, Local Sales Manager.

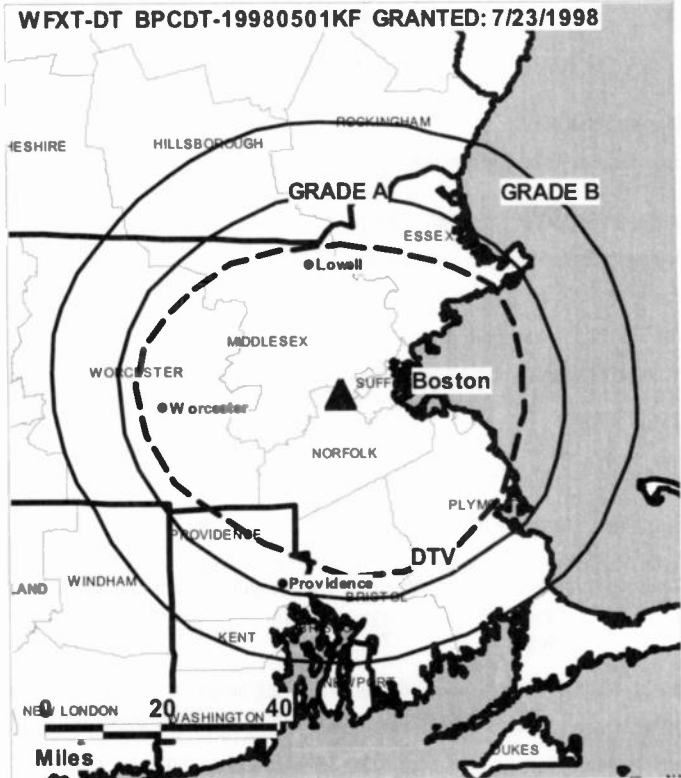
Rob Willinger, National Sales Manager.

Lisa Graham, Vice President, News.

Steve Harrington, Vice President, Engineering.

Paul Harrigan, Vice President, Finance.

Tricia Maloney, Program & Research Director.



© 2007 Warren Communications News

Susan Pascal, Vice President, Creative Services.

Debbie Pellerin, Traffic Director.

Linda DiStefano, Director, Human Resources.

Rates: On request.

City of License: Boston. **Station DMA:** Boston, MA-Manchester, NH. **Rank:** 7.

Nielsen Data: Not available.

WHDH-DT

Ch. 42

Network Service: NBC.

Licensee: WHDH-TV, Government Center, 7 Bullfinch Place, Boston, MA 02114-2977.

Studio: Government Center, 7 Bullfinch Place, Boston, MA 02114-2977.

Mailing Address: 7 Bullfinch Place, Government Center, Boston, MA 02114-2977.

Phone: 617-725-0777; 617-725-0757. **Fax:** 617-723-6117.

E-mail: webmaster@whdh.com

Web Site: http://www.whdh.com

Technical Facilities: Channel No. 42 (638-644 MHz). Authorized power: 948-kw max. visual. Antenna: 945-ft above av. terrain, 978-ft. above ground, 1089-ft. above sea level.

Latitude	42°	18'	41"
Longitude	71°	13'	00"

Transmitter: MA-45 Tower Rd., Newton.

Note: Latitude and longitude coordinates shown are based on the North American Datum of 1927 (NAD 27) as currently required by the Mass Media Bureau of the FCC.

SNG Mobile Dish: Frontline, 2.3-meter Ku-band.

Ownership: Sunbeam Television Corp. (Group Owner).

Began Operation: May 1, 1999.

Represented (legal): Holland & Knight LLP.

Represented (sales): TeleRep Inc.

Personnel:

Michael Carson, Vice President & General Manager.

Ed Kosowski, Senior Vice President & News & Station Manager.

James Shultis, Vice President & Engineering Director.

Randi Goldkiank, General Sales Manager.

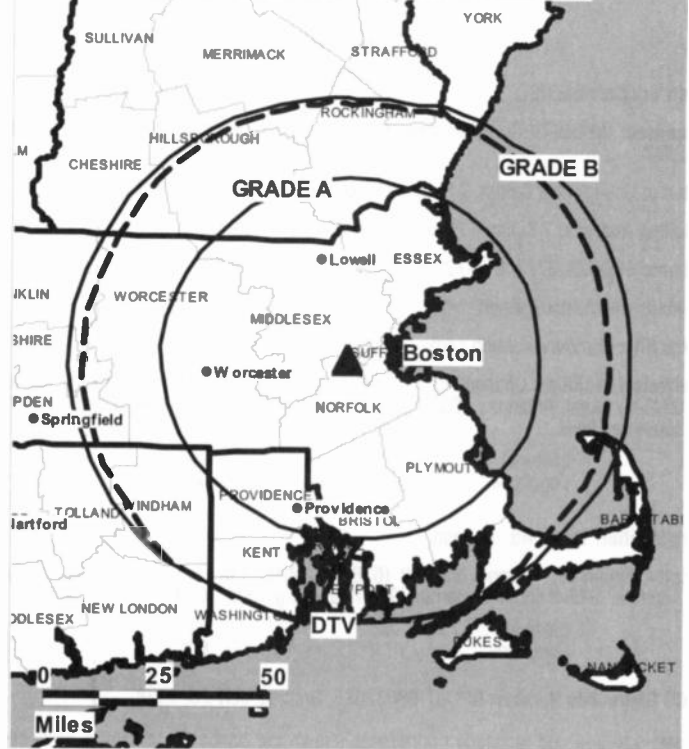
Neil Kelleher, Local Sales Manager.

J. T. Smith, National Sales Manager.

Mike Smith, Business Manager.

Joan McCready, Program Director.

WHDH-DT BPCDT-980326KF GRANTED: 7/23/1998



© 2007 Warren Communications News

Valerie Sheehy, Program Coordinator.

Steve Donald, Promotion Director.

Kouri Cataldo, Research Director.

Patricia Markham, Traffic Manager.

Rates: On request.

City of License: Boston. **Station DMA:** Boston, MA-Manchester, NH. **Rank:** 7.

Nielsen Data: Not available.

WHDH-TV

Ch. 7

Network Service: NBC.

Licensee: WHDH-TV Co., Government Center, 7 Bulfinch Place, Boston, MA 02114-2977.

Studio: Government Center, 7 Bulfinch Place, Boston, MA 02114-2977.

Mailing Address: 7 Bulfinch Place, Boston, MA 02114-2977.

Phone: 617-725-0777; 617-725-0757. **Fax:** 617-723-6117.

E-mail: webmaster@whdh.com

Web Site: http://www.whdh.com

Technical Facilities: Channel No. 7 (174-180 MHz). Authorized power: 316-kw visual, 63.2-kw aural. Antenna: 1000-ft above av. terrain, 1069-ft. above ground, 1184-ft. above sea level.

Latitude 42° 18' 40"
Longitude 71° 13' 00"

Transmitter: Tower Rd., Newton.

Digital Facilities: Channel No. 42 (638-644 MHz). Power: 948-kw max. visual. Antenna: 945-ft above av. terrain, 978-ft. above ground, 1089-ft. above sea level.

Latitude 42° 18' 41"
Longitude 71° 13' 00"

FCC Digital File Number: BPCDT-980326KF. Granted: July 23, 1998.

Note: Latitude and longitude coordinates shown are based on the North American Datum of 1927 (NAD 27) as currently required by the Mass Media Bureau of the FCC.

Multichannel TV Sound: Stereo only.

Satellite Earth Stations: Transmitter Larcen; Scientific-Atlanta, 7-meter C-band; Andrew, 9-meter C-band; Andrew, 4.5-meter Ku & C-band; Andrew, 4.6-meter Ku-band; Andrew, 5.6-meter Ku-band; Standard Agile Orni, Scientific-Atlanta receivers.

News Services: Reuters TV, NBC News Channel, CNN Newsource, AP.

Ownership: Sunbeam Television Corp. (Group Owner).

Began Operation: June 21, 1948. Original owner was RKO General Inc. Following loss of station license, combination of two competing applicants began operation May 22, 1982 (Television Digest, Vol. 18:17, 36; 21:49; 22:1, 4, 19). Sale to present owner approved by FCC June 3, 1993 (Vol. 33:17).

Represented (sales): TeleRep Inc.

Represented (legal): Holland & Knight LLP.

Personnel:

Michael Carson, Vice President & General Manager.

Ed Kosowski, Senior Vice President & News & Station Manager.

Jim Shultis, Vice President & Engineering Director.

Randi Goldkank, General Sales Manager.

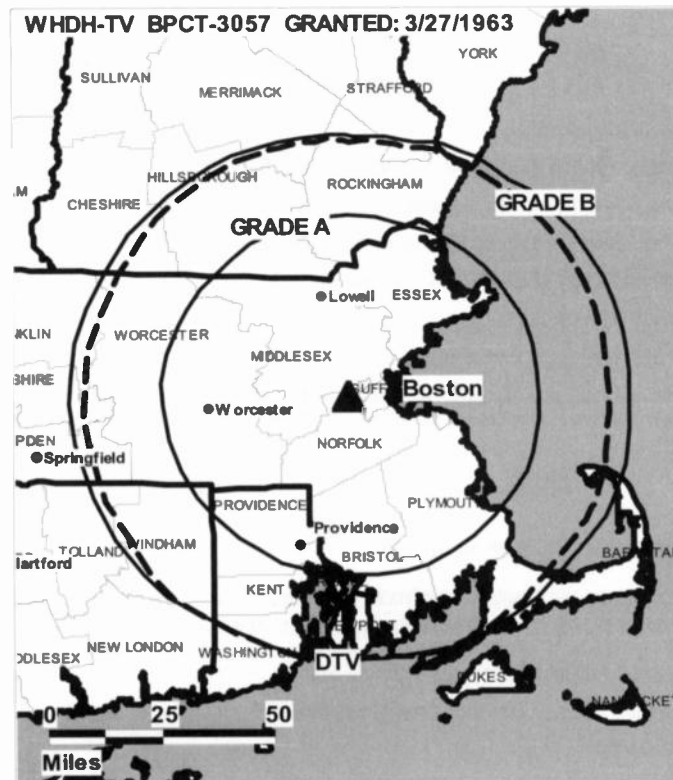
Neil Kelleher, Local Sales Manager.

J. T. Smith, National Sales Manager.

Mike Smith, Business Manager.

Joan McCready, Program Director.

Valerie Sheehy, Program Coordinator.



© 2007 Warren Communications News

Steve Donald, Promotion Director.

Kouri Cataldo, Research Director.

Patricia Markham, Traffic Manager.

Rates: On request.

City of License: Boston. **Station OMA:** Boston, MA-Manchester, NH. **Rank:** 7.

Circulation © 2006 Nielsen. Coverage based on Nielsen study.

GrandTotal	Cable TV Households	Non-cable TV Households	Total TV Households
Estimated Station Totals *	2,225,680	409,970	2,635,650
Average Weekly Circulation (2006)	1,596,775	201,654	1,798,429
Average Daily Circulation (2006)			932,340
Station DMA Total	Cable TV Households	Non-cable TV Households	Total TV Households
Estimated Station Totals *	1,882,050	295,570	2,177,620
Average Weekly Circulation (2006)	1,470,063	188,897	1,658,960
Average Daily Circulation (2006)			874,856
Other DMA Total	Cable TV Households	Non-cable TV Households	Total TV Households
Estimated Station Totals *	343,630	114,400	458,030
Average Weekly Circulation (2006)	126,712	12,757	139,469
Average Daily Circulation (2006)			57,484

*Estimated station totals are sums of the Nielsen TV and Cable TV household estimates for each county in which the station registers viewing of more than 5% as per the Nielsen Survey Methods.

WSBK-DT

Ch. 39

Network Service: IND.

Licensee: Viacom Inc., 5202 River Rd., Bethesda, MD 20816.

Studio: 1170 Soldiers Field Rd., Boston, MA 02134.

Mailing Address: 1170 Soldiers Field Rd., Boston, MA 02134.

Phone: 617-787-7000. **Fax:** 617-787-5969.

E-mail: webmaster@upn38.com

Web Site: http://www.upn38.com

Technical Facilities: Channel No. 39 (320-626 MHz). Authorized power: 135-kw max. visual. Antenna: 1280-ft above av. terrain, 1270-ft. above ground.

Latitude	42°	18'	37"
Longitude	71°	14'	14"

Note: Latitude and longitude coordinates shown are based on the North American Datum of 1927 (NAD 27) as currently required by the Mass Media Bureau of the FCC.

Ownership: CBS Corp. (Group Owner).

Began Operation: January 1, 2002. Standard Definition.

Represented (sales): Millennium Sales & Marketing.

Personnel:

Ed Plette, President & General Manager.

Scott McGavick, General Sales Manager.

John Antaya, Sales Director.

Patrick Commaine, Local Sales Manager.

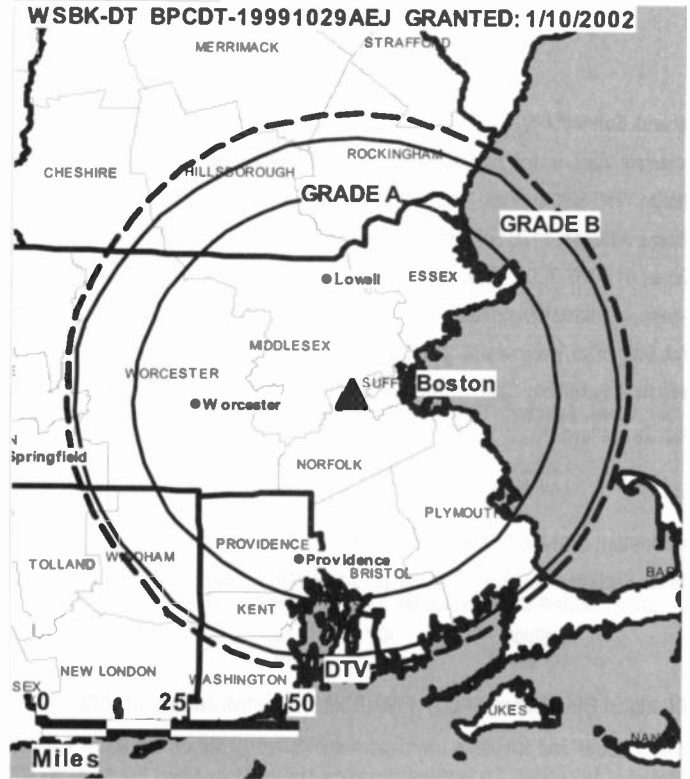
Matt Eillis, News Director.

Jack Berry, Chief Engineer.

Christine Braga, Program Coordinator.

Lee Kinberg, Program Director.

Kenny Lawrence, Marketing & Creative Services Director.



© 2007 Warren Communications News

Ross Kramer, Research Director.

Marty Breden, Traffic Manager.

Pat Kreger, Public Affairs Director.

City of License: Boston. Station DMA: Boston, MA-Manchester, NH. Rank: 7.

Nielsen Data: Not available.

WSBK-TV
Ch. 38

Network Service: MNT.

Licensee: Viacom Inc., 2000 K St. NW, Suite 725, Washington, DC 20006.

Studio: 1170 Soldiers Field Rd., Boston, MA 02134.

Mailing Address: 1170 Soldiers Field Rd., Boston, MA 02134.

Phone: 617-787-7000. **Fax:** 617-787-5969.

E-mail: webmaster@upn38.com

Web Site: http://www.upn38.com

Technical Facilities: Channel No. 38 (614-620 MHz). Authorized power: 2370-kw max. visual. Antenna: 1180-ft above av. terrain, 1201-ft. above ground, 1349-ft. above sea level.

Latitude 42° 18' 12"
Longitude 71° 13' 08"

Transmitter: 0.33-mi. E of Highland Ave. & Rte. 128, Needham.

Digital Facilities: Channel No. 39 (320-626 MHz). Power: 135-kw max. visual. Antenna: 1280-ft above av. terrain, 1270-ft. above ground.

Latitude 42° 18' 37"
Longitude 71° 14' 14"

FCC Digital File Number: BPCDT-19991029AEJ. Granted: January 10, 2002.

Note: Latitude and longitude coordinates shown are based on the North American Datum of 1927 (NAD 27) as currently required by the Mass Media Bureau of the FCC.

Satellite Earth Stations: Transmitter Harris; Vertex, 6.2-meter; Scientific-Atlanta, 10-meter; Standard Communications, Scientific-Atlanta receivers.

News Service: AP.

Ownership: CBS Corp. (Group Owner).

Began Operation: October 12, 1964. Transfer of control to Storer Broadcasting by Catholic TV Center approved by FCC July 29, 1966 (Television Digest, Vol. 6:15, 31). Transfer of control to SCI Television approved by FCC October 29, 1987. Transfer of control by Clifford E. Eley, trustee, approved by FCC September 1, 1992. Transfer of control to New World Television Inc. approved by FCC March 22, 1993. Sale to present owner by New World Television Inc. approved by FCC February 27, 1995 (Vol. 34:49, 35:11).

Represented (sales): Millennium Sales & Marketing.

Personnel:

Ed Piette, President & General Manager.

Scott McGavick, General Sales Manager.

Patrick Commaine, Local Sales Manager.

John Antaya, Sales Director.

Matt Ellis, News Director.

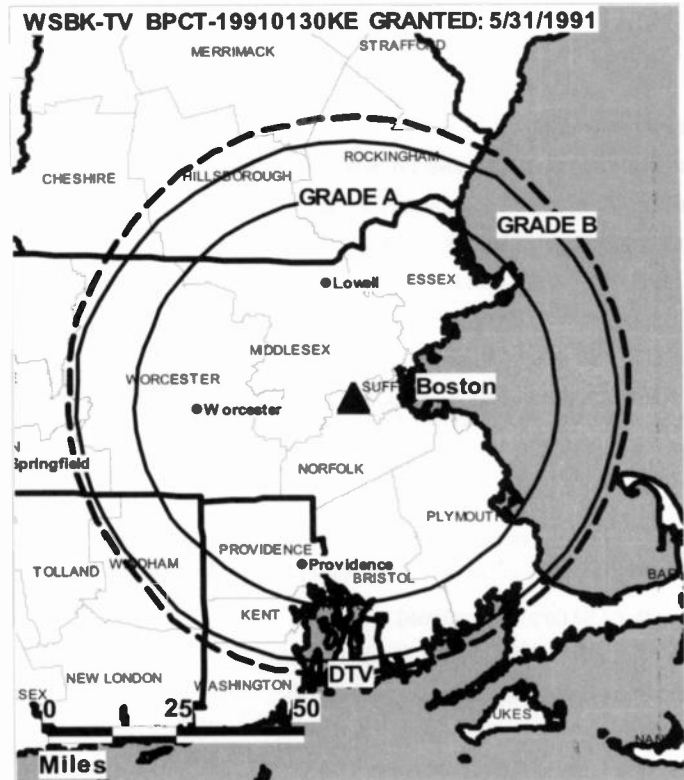
Jack Berry, Chief Engineer.

Christine Braga, Program Coordinator.

Lee Kinberg, Program Director.

Kenny Lawrence, Marketing & Creative Services Director.

Ross Kramer, Research Director.



© 2007 Warren Communications News

Marty Breden, Traffic Manager.

Pat Kreger, Public Affairs Director.

Rates: On request.

City of License: Boston. **Station DMA:** Boston, MA-Manchester, NH. Rank: 7.

Circulation © 2006 Nielsen. Coverage based on Nielsen study.

GrandTotal	Cable TV Households	Non-cable TV Households	Total TV Households
Estimated Station Totals *	2,597,140	654,720	3,251,860
Average Weekly Circulation (2006)	1,161,512	166,117	1,327,629
Average Daily Circulation (2006)			428,551
Station DMA Total	Cable TV Households	Non-cable TV Households	Total TV Households
Estimated Station Totals *	1,882,050	295,570	2,177,620
Average Weekly Circulation (2006)	1,014,918	132,790	1,147,708
Average Daily Circulation (2006)			390,479
Other DMA Total	Cable TV Households	Non-cable TV Households	Total TV Households
Estimated Station Totals *	715,090	359,150	1,074,240
Average Weekly Circulation (2006)	146,594	33,327	179,921
Average Daily Circulation (2006)			38,072

*Estimated station totals are sums of the Nielsen TV and Cable TV household estimates for each county in which the station registers viewing of more than 5% as per the Nielsen Survey Methods.

WLVI-DT

Ch. 41

Network Service: CW.

Licensee: WLVI Inc., 435 N. Michigan Ave., Chicago, IL 60611.

Studio: 75 Morrissey Blvd., Boston, MA 02125.

Mailing Address: 75 Morrissey Blvd., Boston, MA 02125.

Phone: 617-265-5656. **Fax:** 617-265-2538.

E-mail: vmanzi@tribune.com

Web Site: <http://www.wb56.com>

Technical Facilities: Channel No. 41 (632-638 MHz). Authorized power: 550-kw max. visual, aural. Antenna: 1132-ft above av. terrain, 1127-ft. above ground, 1273-ft. above sea level.

Latitude	42°	18'	12"
Longitude	71°	13'	08"

Note: Latitude and longitude coordinates shown are based on the North American Datum of 1927 (NAD 27) as currently required by the Mass Media Bureau of the FCC.

Ownership: Tribune Broadcasting Co. (Group Owner).

Began Operation: April 15, 2003. Station operating; no on-air date.

Personnel:

Vincent Manzi, Vice President & General Manager.

Richard Graziano, General Sales Manager.

Mark Oxton, Local Sales Manager.

Robert Burns, National Sales Manager.

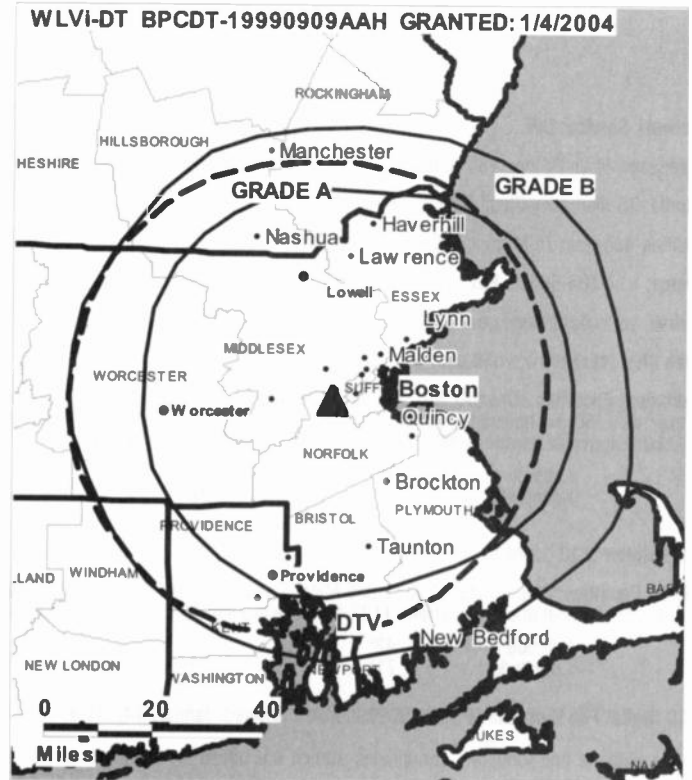
Kristen Schrule, Regional Sales Manager.

Pamela Johnston, News Director.

Franco LaPietra, Chief Engineer.

Jeff Laturno, Director, Finance.

Steve Ratner, Creative Services, Promotion & Program Director.



© 2007 Warren Communications News

James Norton, Research Director.

Ruth Stroman, Traffic Manager.

Kristen Holgerson, Community Affairs & Public Relations Director.

City of License: Cambridge. **Station DMA:** Boston, MA-Manchester, NH. **Rank:** 7.

Nielsen Data: Not available.

WLVI-TV
Ch. 56

Network Service: CW.

Licensee: WLVI-TV Inc., 435 N. Michigan Ave., Chicago, IL 60611.

Studio: 75 Morrissey Blvd., Boston, MA 02125.

Mailing Address: 75 Morrissey Blvd., Boston, MA 02125.

Phone: 617-265-5656. **Fax:** 617-265-2538.

E-mail: vmanzi@tribune.com

Web Site: http://www.wb56.com

Technical Facilities: Channel No. 56 (722-728 MHz). Authorized power: 2240-kw max. & 1660-kw horizontal visual, 226-kw & 166-kw horizontal aural. Antenna: 1180-ft above av. terrain, 1201-ft. above ground, 1349-ft. above sea level.

Latitude 42° 18' 12"
Longitude 71° 13' 08"

Transmitter: 140 Cabot St., Needham.

Digital Facilities: Channel No. 41 (632-638 MHz). Power: 550-kw max. visual, aural. Antenna: 1132-ft above av. terrain, 1127-ft. above ground, 1273-ft. above sea level.

Latitude 42° 18' 12"
Longitude 71° 13' 08"

FCC Digital File Number: BPCDT-19990909AAH. Granted: January 14, 2004.

Note: Latitude and longitude coordinates shown are based on the North American Datum of 1927 (NAD 27) as currently required by the Mass Media Bureau of the FCC.

Satellite Earth Stations: Transmitter Comark; EASI, 4.6-meter Ku-band; Cyclesat, 4.6-meter KC-band; Vertex, 5-meter Ku-band; Microdyne, 5-meter Ku-band; Microdyne, 5-meter KC-band; Standard Agile Omni receivers.

News Services: AP, CNN Newsource.

Ownership: Tribune Broadcasting Co. (Group Owner).

Began Operation: August 31, 1953. Left air March 30, 1956. Sale to Harvey Radio Labs by Middlesex Broadcasting approved by FCC September 1, 1959. Harvey operated station experimentally from May 17 to November 17, 1962. Sale to Kaiser Broadcasting approved by FCC October 20, 1966 (Television Digest, Vol. 6:26, 43) and station resumed operation December 21, 1966. Sale to Field by Kaiser approved by FCC June 22, 1977 (Vol. 16:51; 17:26). Sale to Gannett Broadcasting Group by Field Communications approved by FCC May 12, 1983 (Vol. 22:47). Sale to present owner by Gannett approved by FCC April 6, 1994 (Vol. 34:15).

Represented (sales): Harrington, Righter & Parsons Inc.

Personnel:

Vincent Manzi, Vice President & General Manager.

Richard Graziano, General Sales Manager.

Mark Oxton, Local Sales Manager.

Robert Burns, National Sales Manager.

Kristin Schrule, Regional Sales Manager.

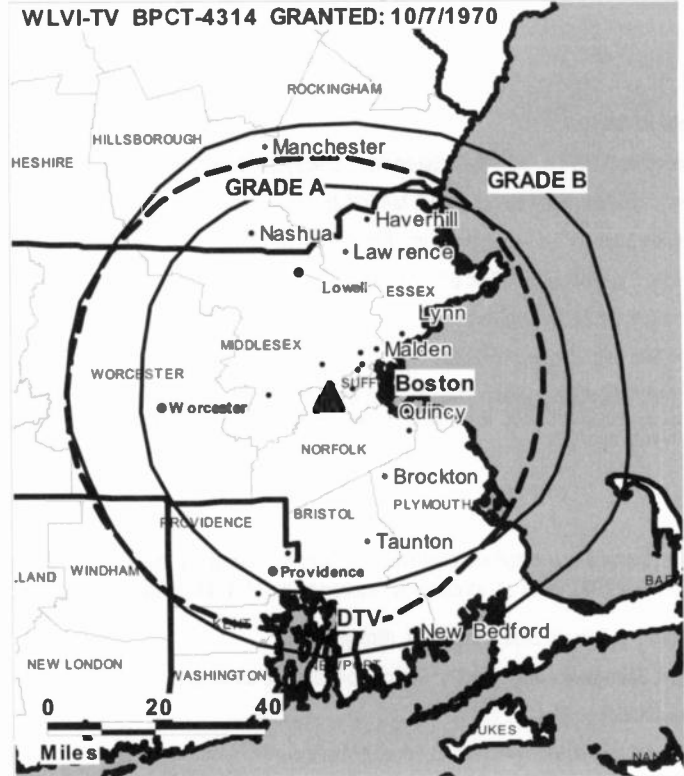
Pamela Johnston, News Director.

Franco La Pietra, Chief Engineer.

Jeff Laturno, Director, Finance.

Steven A. Ratner, Creative Services, Promotion & Program Director.

WLVI-TV BPCT-4314 GRANTED: 10/7/1970



© 2007 Warren Communications News

James Norton, Research Director.

Ruth Stroman, Traffic Manager.

Kristen Holgerson, Community Affairs & Public Relations Director.

Rates: On request.

City of License: Cambridge. **Station DMA:** Boston, MA-Manchester, NH. **Rank:** 7.

Circulation © 2006 Nielsen. Coverage based on Nielsen study.

GrandTotal	Cable TV Households	Non-cable TV Households	Total TV Households
Estimated Station Totals *	2,169,120	372,090	2,541,210
Average Weekly Circulation (2006)	993,796	129,077	1,122,873
Average Daily Circulation (2006)			398,171
Station DMA Total	Cable TV Households	Non-cable TV Households	Total TV Households
Estimated Station Totals *	1,882,050	274,380	2,156,430
Average Weekly Circulation (2006)	927,029	120,008	1,047,037
Average Daily Circulation (2006)			376,261
Other DMA Total	Cable TV Households	Non-cable TV Households	Total TV Households
Estimated Station Totals *	287,070	97,710	384,780
Average Weekly Circulation (2006)	66,767	9,069	75,836
Average Daily Circulation (2006)			21,910

*Estimated station totals are sums of the Nielsen TV and Cable TV household estimates for each county in which the station registers viewing of more than 5% as per the Nielsen Survey Methods.

WMFP
Ch. 62

Network Service: IND.

Licensee: WSAH License Inc., 312 Walnut St., Suite 2800, Cincinnati, OH 45202.

Studio: One Beacon St., 35th Floor, Boston, MA 02108.

Mailing Address: One Beacon St., 35th Floor, Boston, MA 02108.

Phone: 617-720-1062. **Fax:** 617-720-0462.

Technical Facilities: Channel No. 62 (758-764 MHz). Authorized power: 5000-kw max. visual. Antenna: 610-ft above av. terrain, 604-ft. above ground, 663-ft. above sea level.

Latitude	42°	21'	29"
Longitude	71°	03'	40"

Transmitter: One Beacon St.

Digital Facilities: Channel No. 18 (494-500 MHz). Power: 1000-kw max. visual, aural. Antenna: 949-ft above av. terrain, 991-ft. above ground, 1085-ft. above sea level.

Latitude	42°	18'	27"
Longitude	71°	13'	27"

FCC Digital File Number: BPCDT-19991101AFC. Granted: June 20, 2006.

Note: Latitude and longitude coordinates shown are based on the North American Datum of 1927 (NAD 27) as currently required by the Mass Media Bureau of the FCC.

Satellite Earth Station: Transmitter Comark; Paraclipse, 3.8-meter.

Ownership: E. W. Scripps Co. (Group Owner).

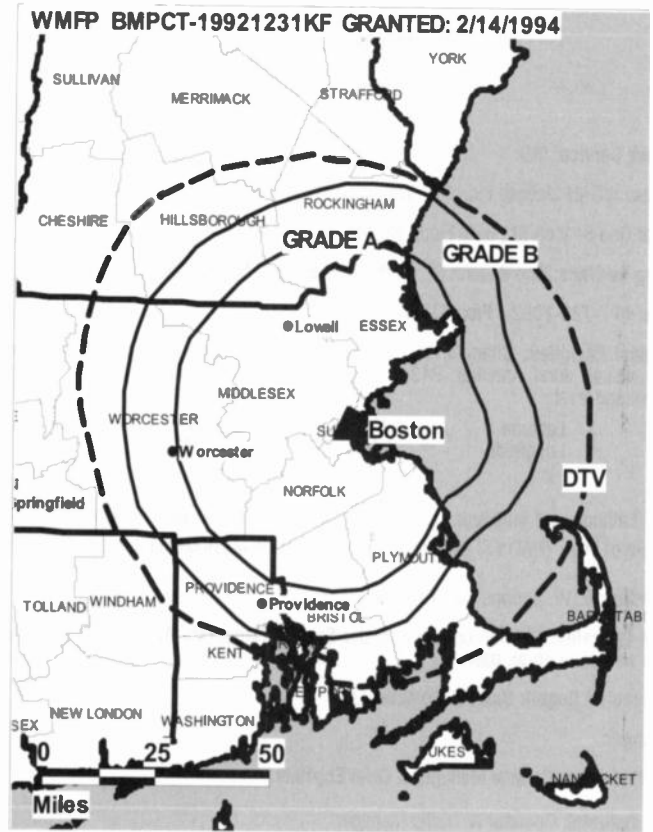
Began Operation: October 16, 1987. Transfer of control from MFP Inc. to Shop At Home Inc. approved by FCC July 18, 1994. Shop At Home Inc. became Summit America Television Inc. after The E. W. Scripps Co. acquired 70% interest October 31, 2002. Transfer to present owner by Summit America Television Inc. approved by FCC February 27, 2004.

Represented (legal): Baker & Hostetler LLP.

Represented (engineering): Moffet, Larson & Johnson Inc.

Personnel:

Bill Desmond, General Manager & Chief Engineer.



© 2007 Warren Communications News

Von Rommel, Operator & Traffic Manager.

Rates: On request.

City of License: Lawrence. **Station DMA:** Boston, MA-Manchester, NH. **Rank:** 7.

Nielsen Data: Not available.

WMFP-DT

Ch. 18

Network Service: IND.

Grantee: WSAH License Inc., 312 Walnut St., Suite 2800, Cincinnati, OH 45202.

Studio: One Beacon St., 35th Floor, Boston, MA 02108.

Mailing Address: One Beacon St., 35th Floor, Boston, MA 02108.

Phone: 617-720-1062. **Fax:** 617-720-0462.

Technical Facilities: Channel No. 18 (494-500 MHz). Authorized power: 1000-kw max. visual, aural. Antenna: 949-ft above av. terrain, 991-ft. above ground, 1085-ft. above sea level.

Latitude	42°	18'	27"
Longitude	71°	13'	27"

Note: Latitude and longitude coordinates shown are based on the North American Datum of 1927 (NAD 27) as currently required by the Mass Media Bureau of the FCC.

Ownership: E. W. Scripps Co. (Group Owner).

Began Operation: Station operating under Special Temporary Authority at 25.41-kw max visual; no on-air date.

Represented (legal): Baker & Hostetter LLP.

Personnel:

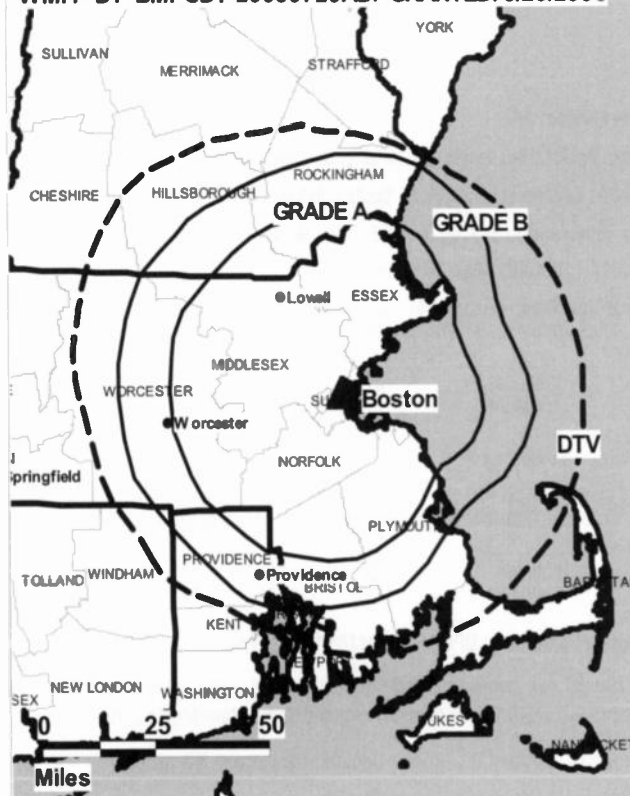
Bill Desmond, General Manager & Chief Engineer.

Von Rommel, Operator & Traffic Manager.

City of License: Lawrence. **Station DMA:** Boston, MA-Manchester, NH. **Rank:** 7.

Nielsen Data: Not available.

WMFP-DT BMPCDT-20050720ADI GRANTED: 6/20/2006



© 2007 Warren Communications News

WUTF-DT

Ch. 23

Network Service: TEL.

Licensee: Telefutera Boston LLC, 1999 Avenue of the Stars, Suite 3050, Los Angeles, CA 90067.

Studio: 71 Parmenter Rd., Hudson, MA 01749.

Mailing Address: 71 Parmenter Rd., Hudson, MA 01749.

Phone: 978-562-0660. **Fax:** 978-562-1166.

E-mail: sales@correo.univision.com

Web Site: http://www.univision.com

Technical Facilities: Channel No. 23 (524-530 MHz). Authorized power: 100-kw max. visual, aural. Antenna: 1095-ft above av. terrain, 1148-ft. above ground, 1355-ft. above sea level.

Latitude	42°	23'	02"
Longitude	71°	29'	37"

Note: Latitude and longitude coordinates shown are based on the North American Datum of 1927 (NAD 27) as currently required by the Mass Media Bureau of the FCC.

Ownership: Univision Communications Inc. (Group Owner).

Began Operation: January 1, 1998. Standard Definition.

Represented (engineering): John F. X. Browne & Associates PC.

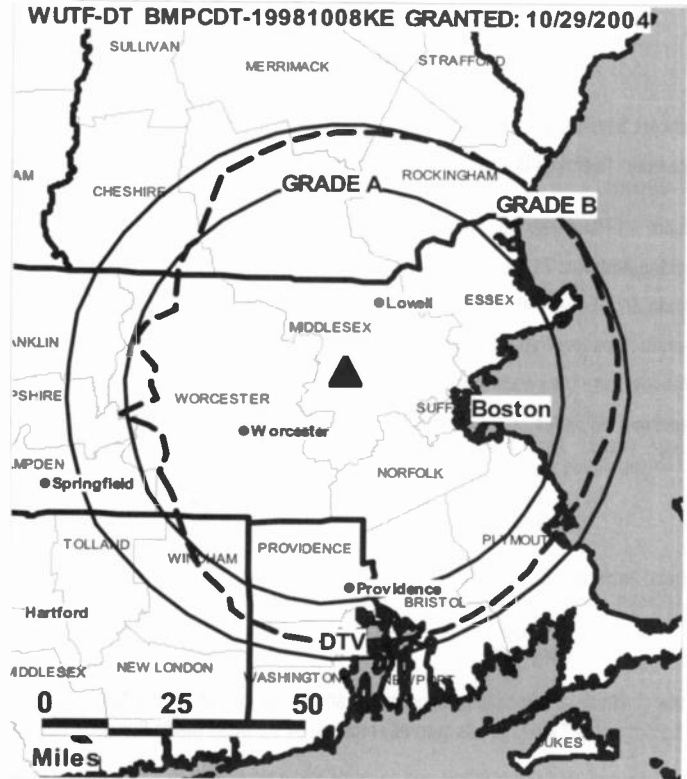
Personnel:

Rollo Duarte, General Manager.

Alexander Von Lichtenberg, Station & Sales Manager.

Richard Peper, Chief Engineer.

Heather Robinson, Traffic Manager.



City of License: Marlborough. **Station DMA:** Boston, MA-Manchester, NH. **Rank:** 7.
Nielsen Data: Not available.

Massachusetts — Marlborough

**WUTF-TV
Ch. 66**

Network Service: TEL.

Licensee: Telefutera Boston LLC, 1999 Avenue of the Stars, Suite 3050, Los Angeles, CA 90067.

Studio: 71 Parmenter Rd., Hudson, MA 01749.

Mailing Address: 71 Parmenter Rd., Hudson, MA 01749.

Phone: 978-562-0660. **Fax:** 978-562-1166.

E-mail: sales@correo.univision.com

Web Site: http://www.univision.com

Technical Facilities: Channel No. 66 (782-788 MHz). Authorized power: 3311-kw max. visual, aural. Antenna: 1168-ft above av. terrain, 1227-ft. above ground, 1430-ft. above sea level.

Latitude 42° 23' 02"
Longitude 71° 29' 37"

Digital Facilities: Channel No. 23 (524-530 MHz). Power: 100-kw max. visual, aural. Antenna: 1095-ft above av. terrain, 1148-ft. above ground, 1355-ft. above sea level.

Latitude 42° 23' 02"
Longitude 71° 29' 37"

Note: Latitude and longitude coordinates shown are based on the North American Datum of 1927 (NAD 27) as currently required by the Mass Media Bureau of the FCC.

Multichannel TV Sound: Stereo and separate audio program.

Satellite Earth Stations: Comtech, 7.3-meter C-band; Vertex, 4.5-meter C-band; Pinzone receivers.

Ownership: Univision Communications Inc. (Group Owner).

Began Operation: February 12, 1985. Sale to Broadcasting Media Partners Inc. pending. Sale to present owner by USA Broadcasting approved by FCC May 21, 2001. Sale to USA Broadcasting by Channel 66 Associates LP (Arnold Ginsburg & John Garabedian) approved by FCC September 23, 1986. Transfer from Home Broadcasting Service Corp. to John Garabedian approved by FCC October 6, 1982.

Represented (legal): Shaw Pittman.

Personnel:

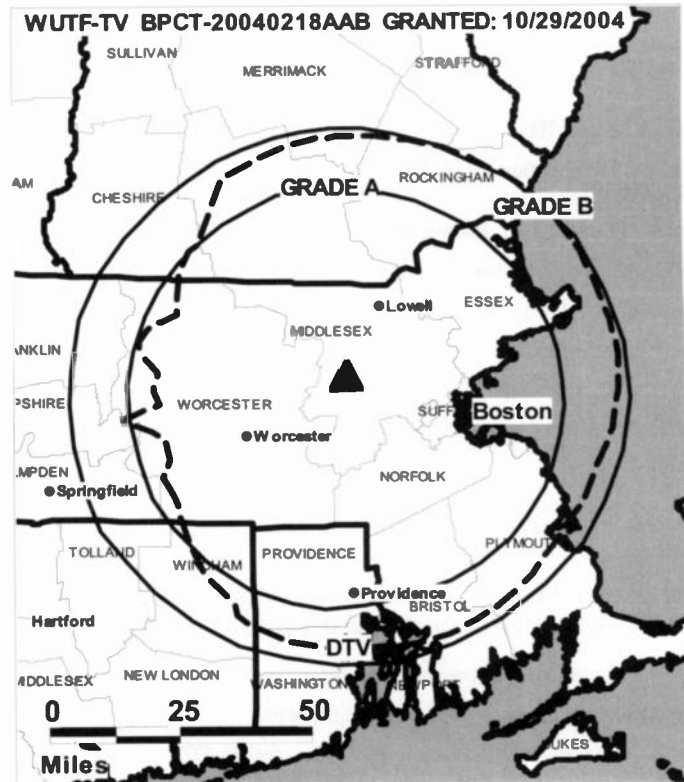
Rollo Duarte, General Manager.

Alexander Von Lichtenberg, Station & Sales Manager.

Richard Peper, Chief Engineer.

Heather Robinson, Traffic Manager.

Rates: On request.



© 2007 Warren Communications News

City of License: Marlborough. **Station OMA:** Boston, MA-Manchester, NH. Rank: 7.

Circulation © 2006 Nielsen. Coverage based on Nielsen study.

GrandTotal	Cable TV Households	Non-cable TV Households	Total TV Households
Estimated Station Totals *	703,610	136,600	840,210
Average Weekly Circulation (2006)	47,501	8,381	55,882
Average Daily Circulation (2006)			16,966

Station DMA Total	Cable TV Households	Non-cable TV Households	Total TV Households
Estimated Station Totals *	703,610	136,600	840,210
Average Weekly Circulation (2006)	47,501	8,381	55,882
Average Daily Circulation (2006)			16,966

*Estimated station totals are sums of the Nielsen TV and Cable TV household estimates for each county in which the station registers viewing of more than 5% as per the Nielsen Survey Methods.

WLNE-DT

Ch. 49

Network Service: ABC.

Licensee: Freedom Broadcasting of Southern New England Licensee LLC, 10 Orms St., Providence, RI 02904.

Studio: 10 Orms St., Providence, RI 02904.

Mailing Address: 10 Orms St., Providence, RI 02904.

Phone: 401-453-8000. **Fax:** 401-331-4399.

E-mail: jbrown@abc6.com

Web Site: http://www.abc6.com

Technical Facilities: Channel No. 49 (680-686 MHz). Authorized power: 350-kw max. visual, aural. Antenna: 932-ft above av. terrain, 830-ft. above ground, 1027-ft. above sea level.

Latitude	41°	51'	54"
Longitude	71°	17'	15"

Note: Latitude and longitude coordinates shown are based on the North American Datum of 1927 (NAD 27) as currently required by the Mass Media Bureau of the FCC.

Ownership: Freedom Communications Holdings Inc. (Group Owner).

Began Operation: Station operating; no on-air date

Represented (legal): Latham & Watkins.

Personnel:

Roland T. Adeszko, Vice President & General Manager.

Susan McCaughey, General Sales Manager.

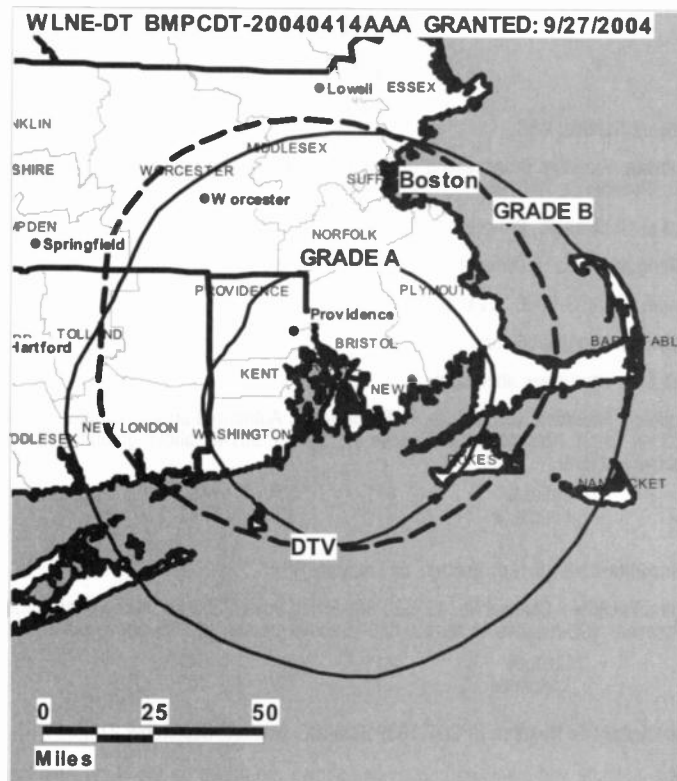
Joe Friedman, Local Sales Manager.

Edwin Hart, News Director.

James Brown, Director, Engineering & Operations.

Simonne Coutinho, Business Manager.

Laurie Needham, Program Director.



© 2007 Warren Communications News

Judy Shoemaker, Promotion Director.

City of License: New Bedford. Station DMA: Providence, RI-New Bedford, MA.

Rank: 51.

Nielsen Data: Not available.

WLNE-TV
Ch. 6

Network Service: ABC.

Licensee: Freedom Broadcasting of Southern New England Licensee LLC, 10 Orms St., Providence, RI 02904.

Studio: 10 Orms St., Providence, RI 02904.

Mailing Address: 10 Orms St., Providence, RI 02904.

Phone: 401-453-8000. **Fax:** 401-331-4399.

E-mail: jbrown@abc6.com

Web Site: http://www.abc6.com

Technical Facilities: Channel No. 6 (82-88 MHz). Authorized power: 100-kw visual, 20-kw aural. Antenna: 928-ft above av. terrain, 961-ft. above ground, 1049-ft. above sea level.

Latitude 41° 35' 48"
Longitude 71° 11' 24"

Transmitter: 1.8-mi. N of Tiverton, on Lafayette Rd.

Digital Facilities: Channel No. 49 (680-686 MHz). Power: 350-kw max. visual, aural. Antenna: 932-ft above av. terrain, 830-ft. above ground, 1027-ft. above sea level.

Latitude 41° 51' 54"
Longitude 71° 17' 15"

FCC Digital File Number: BPCDT-19991026ACC. Granted: September 27, 2004.

Note: Latitude and longitude coordinates shown are based on the North American Datum of 1927 (NAD 27) as currently required by the Mass Media Bureau of the FCC.

Satellite Earth Stations: Transmitter Harris; SatCom, 6-meter Ku & C-band; Vertex, 8.8-meter C-band; Vertex, 4.6-meter Ku-band; M/A-Com, Harris, DX Antenna receivers.

News Service: AP.

Ownership: Freedom Communications Holdings Inc. (Group Owner).

Began Operation: January 1, 1963. Sale to present owner by Freedom Broadcasting Inc. approved by FCC April 1, 2004. Transfer of control to Freedom Broadcasting Inc. approved by FCC December 23, 1998. Sale to Freedom Communication by Pulitzer Publishing Co. approved by FCC December 14, 1982 (Television Digest, Vol. 22:35). Sale to Pulitzer by Steinman Station approved by FCC October 5, 1966 (Vol. 17:50). Sale to Steinman by WTEV Television Inc. approved by FCC April 6, 1966 (Vol. 5:45; 6:7).

Represented (sales): TeleRep Inc.

Represented (legal): Latham & Watkins.

Represented (engineering): duTreil, Lundin & Rackley Inc.

Personnel:

Roland T. Adeszko, Vice President & General Manager.

Susan McCaughey, General Sales Manager.

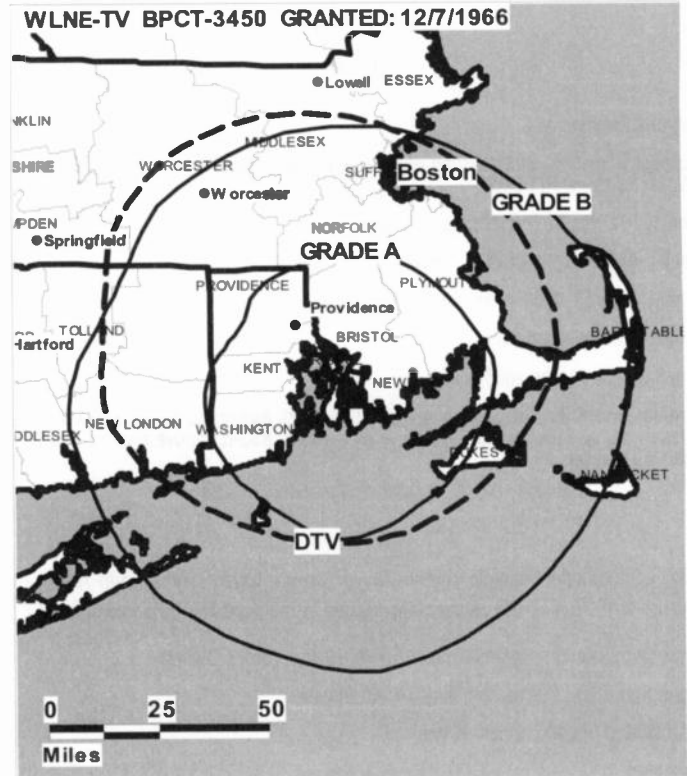
Joe Friedman, Local Sales Manager.

Edwin Hart, News Director.

James Brown, Director, Engineering & Operations.

Simonne Coutinho, Business Manager.

Laurie Needham, Program Director.



© 2007 Warren Communications News

Judy Shoemaker, Promotion Director.

Highest 30 Sec. Rate: \$1400.

City of License: New Bedford. **Station DMA:** Providence, RI-New Bedford, MA.

Rank: 51.

Circulation © 2006 Nielsen. Coverage based on Nielsen study.

GrandTotal	Cable TV Households	Non-cable TV Households	Total TV Households
Estimated Station Totals *	883,360	145,190	1,028,550
Average Weekly Circulation (2006)	342,722	58,156	400,878
Average Daily Circulation (2006)			141,802
Station DMA Total	Cable TV Households	Non-cable TV Households	Total TV Households
Estimated Station Totals *	527,930	111,660	639,590
Average Weekly Circulation (2006)	260,837	54,209	315,046
Average Daily Circulation (2006)			119,757
Other DMA Total	Cable TV Households	Non-cable TV Households	Total TV Households
Estimated Station Totals *	355,430	33,530	388,960
Average Weekly Circulation (2006)	81,885	3,947	85,832
Average Daily Circulation (2006)			22,045

*Estimated station totals are sums of the Nielsen TV and Cable TV household estimates for each county in which the station registers viewing of more than 5% as per the Nielsen Survey Methods.

Massachusetts — New Bedford

**WLWC
Ch. 28**

Network Service: CW.

Licensee: C-28 FCC License Subsidiary, LLC, 2000 K St. NW, Suite 725, Washington, DC 20006.

Studio: 1170 Soldiers Field Rd., Boston, MA 02134.

Mailing Address: One State St., Providence, RI 02908-5035.

Phone: 401-351-8828; 800-859-9439. **Fax:** 401-351-0222.

E-mail: pbergeron@cbs.com

Web Site: http://www.upn28.com

Technical Facilities: Channel No. 28 (554-560 MHz). Authorized power: 5000-kw max. visual, 250-kw aural. Antenna: 751-ft above av. terrain, 738-ft. above ground, 837-ft. above sea level.

Latitude 41° 46' 36"
Longitude 70° 55' 41"

Transmitter: 186 Middleboro Rd., near East Freetown.

Digital Facilities: Channel No. 22 (518-524 MHz). Power: 350-kw max. visual, aural. Antenna: 666-ft above av. terrain, 653-ft. above ground, 753-ft. above sea level.

Latitude 41° 46' 39"
Longitude 70° 55' 41"

FCC Digital File Number: BPCDT-19991028AFL. Granted: February 02, 2004.

Note: Latitude and longitude coordinates shown are based on the North American Datum of 1927 (NAD 27) as currently required by the Mass Media Bureau of the FCC.

Ownership: CBS Corp. (Group Owner).

Began Operation: April 1, 1997. Sale to C-28 FCC Licensee Subsidiary LLC & Straightline Communications LLC by Fant Broadcasting approved by FCC November 16, 1997. Sale to Viacom International Inc. approved by the FCC April 28, 2000 but never consummated. Sale to present owner by C-28 FCC Subsidiary LLC & Straightline Communications LLC approved by FCC September 19, 2001.

Represented (legal): Leventhal, Senter & Lerman PLLC.

Represented (sales): NNT Sales.

Personnel:

Ed Plette, President & General Manager.

Pam Bergeron, Station Manager & Sales Director.

Lisa Pesanello, Local Sales Manager.

Nick O'Attoma, National Sales Manager.

Bob Hess, Chief Engineer.

Jack Barry, Chief Engineer.

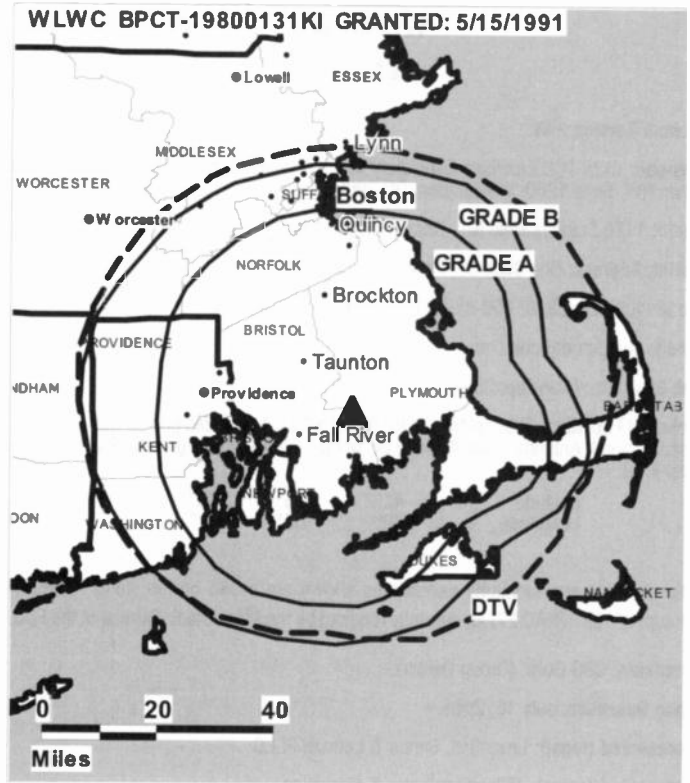
Lee Kinberg, Program Director.

Kenny Lawrence, Director, Creative Services, Marketing & Production.

Ross Kramer, Research Director.

Marty Breedan, Traffic Manager.

Avry Thompson, Public Affairs & Marketing Coordinator.



© 2007 Warren Communications News

Christian Marge, Office Manager.

Rates: On request.

City of License: New Bedford. **Station DMA:** Providence, RI-New Bedford, MA.

Rank: 51.

Circulation © 2006 Nielsen. Coverage based on Nielsen study.

Grand Total	Cable TV Households	Non-cable TV Households	Total TV Households
Estimated Station Totals *	527,930	172,080	700,010
Average Weekly Circulation (2006)	128,130	33,412	161,542
Average Daily Circulation (2006)			50,698
Station DMA Total	Cable TV Households	Non-cable TV Households	Total TV Households
Estimated Station Totals *	527,930	111,660	639,590
Average Weekly Circulation (2006)	128,130	29,701	157,831
Average Daily Circulation (2006)			50,293
Other DMA Total	Cable TV Households	Non-cable TV Households	Total TV Households
Estimated Station Totals *	0	60,420	60,420
Average Weekly Circulation (2006)	0	3,711	3,711
Average Daily Circulation (2006)			405

*Estimated station totals are sums of the Nielsen TV and Cable TV household estimates for each county in which the station registers viewing of more than 5% as per the Nielsen Survey Methods.

WLWC-DT

Ch. 22

Network Service: CW.

Licensee: C-28 FCC Licensee Subsidiary Inc., c/o Viacom Inc., 600 New Hampshire Ave. NW, Suite 1200, Washington, DC 20006.

Studio: 1170 Soldiers Field Rd., Boston, MA 02134.

Mailing Address: One State St., Providence, RI 02908.

Phone: 401-351-8828; 800-859-9439. **Fax:** 401-351-0222.

E-mail: pbergeron@cbs.com

Web Site: <http://www.upn28.com>

Technical Facilities: Channel No. 22 (518-524 MHz). Authorized power: 350-kw max. visual, aural. Antenna: 666-ft above av. terrain, 653-ft. above ground, 753-ft. above sea level.

Latitude	41°	46'	39"
Longitude	70°	55'	41"

Note: Latitude and longitude coordinates shown are based on the North American Datum of 1927 (NAD 27) as currently required by the Mass Media Bureau of the FCC.

Ownership: CBS Corp. (Group Owner).

Began Operation: July 15, 2005.

Represented (legal): Leventhal, Senter & Lerman PLLC.

Represented (sales): Millennium Sales & Marketing.

Personnel:

Ed Piette, President & General Manager.

Pam Bergeron, Station Manager & Sales Director.

Lisa Pesanello, Local Sales Manager.

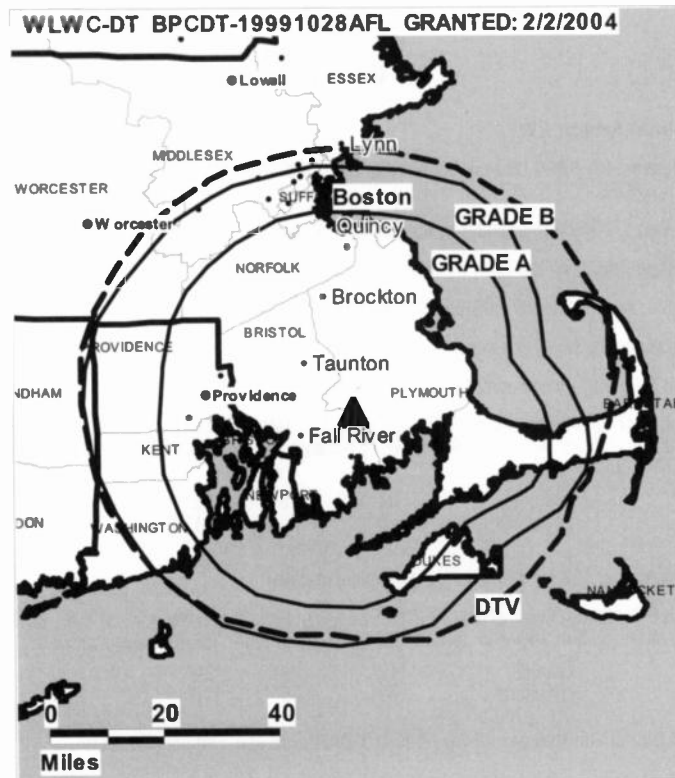
Nick D'Attoma, National Sales Manager.

Bob Hess, Chief Engineer.

Jack Barry, Chief Engineer.

Lee Kinberg, Program Director.

Kenny Lawrence, Director, Creative Services, Marketing & Production.



© 2007 Warren Communications News

Avry Thompson, Public Affairs & Marketing Coordinator.

Ross Kramer, Research Director.

Marty Breedan, Traffic Manager.

Christian Marge, Office Manager.

City of License: New Bedford. **Station DMA:** Providence, RI-New Bedford, MA.

Rank: 51.

Nielsen Data: Not available.

WWDP

Ch. 46

Network Service: IND.

Licensee: Norwell Television LLC, c/o ValueVision Media Acquisitions Inc., 6740 Shady Oak Rd., Eden Prairie, MN 55344.

Studio: 2 Bert Dr., Unit 4, West Bridgewater, MA 02379.

Mailing Address: 2 Bert Dr., Unit 4, West Bridgewater, MA 02379.

Phone: 508-586-4677.

Technical Facilities: Channel No. 46 (662-668 MHz). Authorized power: 500-kw max. visual. Antenna: 351-ft above av. terrain, 384-ft. above ground, 462-ft. above sea level.

Latitude	42°	01'	36"
Longitude	71°	03'	35"

Transmitter: 0.2-mi. N of West St., near Brockton.

Digital Facilities: Channel No. 52 (698-704 MHz). Power: 1000-kw max. visual. Antenna: 472-ft above av. terrain, 497-ft. above ground, 577-ft. above sea level.

Latitude	42°	00'	38"
Longitude	71°	00'	42"

Note: Latitude and longitude coordinates shown are based on the North American Datum of 1927 (NAD 27) as currently required by the Mass Media Bureau of the FCC.

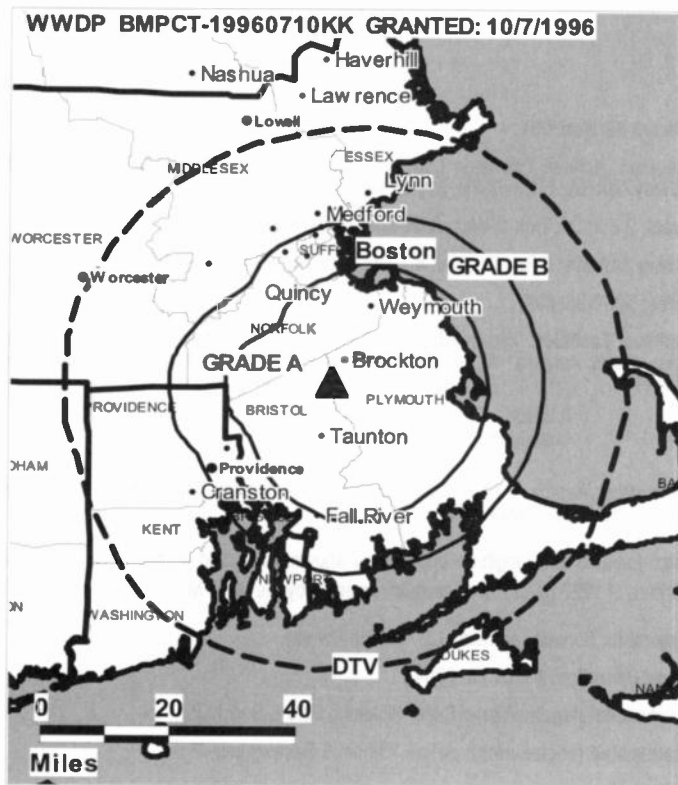
Ownership: Norwell Television LLC (Group Owner).

Began Operation: December 6, 1986. Transfer of control to ValueVision Media Inc. (formerly ValueVision International Inc.) from Devon, Roslyck Paxson and Paxson Communications Corp. approved by FCC March 14, 2003. Sale to DP Media of Boston Inc. by The Christian Network Inc. approved by the FCC June 23, 1998. Sale by Massachusetts Redevelopment LLC approved by FCC May 22, 1997. Sale by Norwell Broadcasting approved by FCC October 27, 1986.

Represented (legal): Wilmer Cutler Pickering Hale & Dorr LLP.

Personnel:

Davor Haler, General Manager & Chief Engineer.



© 2007 Warren Communications News

Rates: On request.

City of License: Norwell. **Station DMA:** Boston, MA-Manchester, NH. **Rank:** 7.

Nielsen Data: Not available.

WWDP-DT

Ch. 52

Network Service: IND.

Licensee: Norwell Television LLC, c/o ValueVision Media Acquisitions Inc., 6740 Shady Oak Rd., Eden Prairie, MN 55344.

Studio: 2 Bert Dr., Unit 4, West Bridgewater, MA 02379.

Mailing Address: 2 Bert Dr., Unit 4, West Bridgewater, MA 02379.

Phone: 508-586-4677.

Technical Facilities: Channel No. 52 (698-704 MHz). Authorized power: 1000-kw max. visual. Antenna: 472-ft above av. terrain, 497-ft. above ground, 577-ft. above sea level.

Latitude	42°	000'	38"
Longitude	71°	002'	42"

Transmitter: Approx. 0.21-mi. at a bearing of 147 degrees T from the intersection of Town Dump Rd. & Prospect St.

Note: Latitude and longitude coordinates shown are based on the North American Datum of 1927 (NAD 27) as currently required by the Mass Media Bureau of the FCC.

Ownership: Norwell Television LLC (Group Owner).

Began Operation: March 16, 2004.

Represented (legal): Wilmer Cutler Pickering Hale & Dorr LLP.

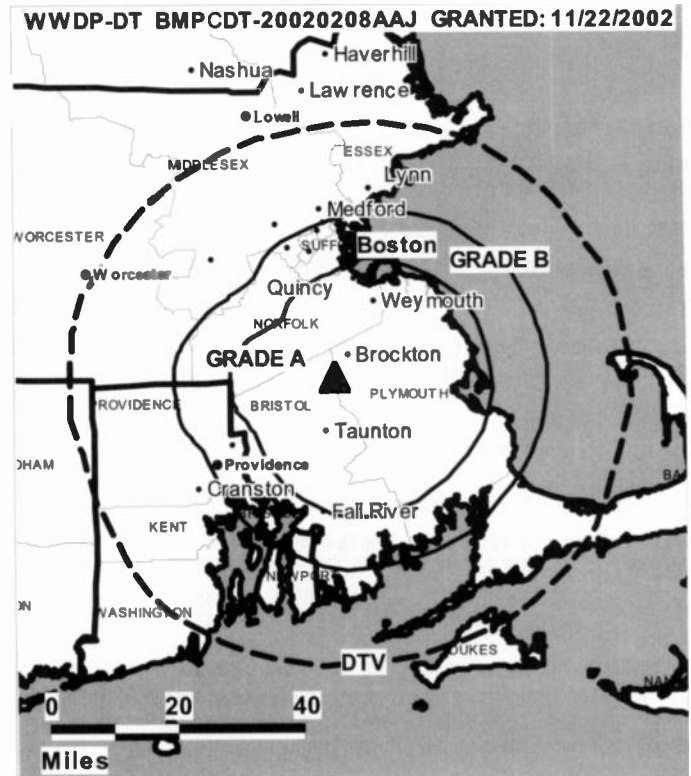
Represented (engineering): duTreil, Lundin & Rackley Inc.

Personnel:

Davor Haler, General Manager & Chief Engineer.

City of License: Norwell. **Station DMA:** Boston, MA-Manchester, NH. **Rank:** 7.

Nielsen Data: Not available.



© 2007 Warren Communications News

WNYA
Ch. 51

Network Service: MNT.

Grantee: Venture Technologies Group LLC, 5670 Wilshire Blvd., Suite 1300, Los Angeles, CA 90036.

Studio: 1400 Balltown Rd., Schenectady, NY 12309.

Mailing Address: 1400 Balltown Rd., Schenectady, NY 12309.

Phone: 518-381-3751. **Fax:** 518-381-3740.

E-mail: wnya@loop.com

Web Site: http://www.wnyatv.com

Technical Facilities: Channel No. 51 (692-698 MHz). Authorized power: 141-kw max. visual, aural. Antenna: 961-ft above av. terrain, 102-ft. above ground, 2306-ft. above sea level.

Latitude 42° 30' 09"
Longitude 73° 18' 58"

Note: Latitude and longitude coordinates shown are based on the North American Datum of 1927 (NAD 27) as currently required by the Mass Media Bureau of the FCC.

Ownership: Venture Technologies Group LLC (Group Owner).

Began Operation: September 1, 2003.

Personnel:

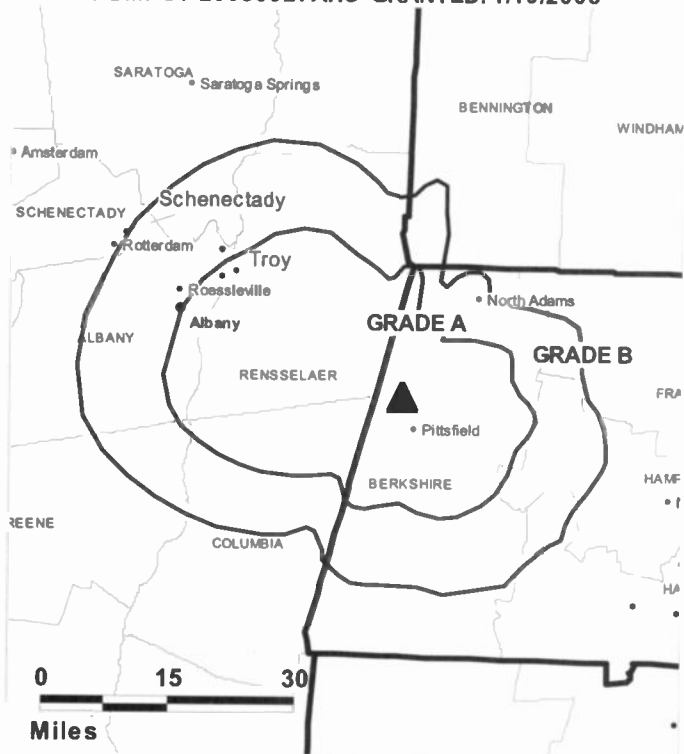
Duncan Brown, Station Manager.

Mait Sames, General Sales Manager.

Renee McAllister, Traffic Manager.

City of License: Pittsfield. **Station DMA:** Albany-Schenectady-Troy, NY. **Rank:** 56.

WNYA BMPCT-20050927AHS GRANTED: 1/19/2006



© 2007 Warren Communications News

Circulation © 2006 Nielsen. Coverage based on Nielsen study.

GrandTotal	Cable TV Households	Non-cable TV Households	Total TV Households
Estimated Station Totals *	426,320	96,200	522,520
Average Weekly Circulation (2006)	61,928	9,588	71,516
Average Daily Circulation (2006)			17,021

Station DMA Total	Cable TV Households	Non-cable TV Households	Total TV Households
Estimated Station Totals *	426,320	96,200	522,520
Average Weekly Circulation (2006)	61,928	9,588	71,516
Average Daily Circulation (2006)			17,021

*Estimated station totals are sums of the Nielsen TV and Cable TV household estimates for each county in which the station registers viewing of more than 5% as per the Nielsen Survey Methods.

TELEVISION & CABLE
Factbook Online

continuous updates fully searchable easy to use

For more information call 800-771-9202 or visit www.warren-news.com

WGGB-DT
Ch. 55

Network Service: ABC.

Grantee: WGGB Licensee LLC., 10706 Beaver Dam Rd., Cockeysville, MD 21030.

Studio: 1300 Liberty St., Springfield, MA 01104.

Mailing Address: 1300 Liberty St., Springfield, MA 01104.

Phone: 410-733-4040. **Fax:** 413-788-7640.

E-mail: cmoran@sbgnet.com

Web Site: <http://www.wggb.com>

Technical Facilities: Channel No. 55 (716-722 MHz). Authorized power: 500-kw max. visual, aural. Antenna: 989-ft above av. terrain, 123-ft. above ground, 1324-ft. above sea level.

Latitude	42°	14'	30"
Longitude	72°	38'	57"

Note: Latitude and longitude coordinates shown are based on the North American Datum of 1927 (NAD 27) as currently required by the Mass Media Bureau of the FCC.

Ownership: Sinclair Broadcast Group Inc. (Group Owner).

Began Operation: Station operating under Special Temporary Authority at 13.1-kw max. visual; no on-air date

Represented (sales): Millennium Sales & Marketing.

Personnel:

William Meyl, General Manager.

Sean Davey, Local Sales Manager.

Mark Bartos, Regional Sales Manager.

Patrick Berry, National Sales Manager.

Kathy Tobin, News Director.

Peter M. Hayes, Director, Station Operations & Engineering.

Linda Cross, Business Manager.

Carol Moran, Assistant to the General Manager & Program Director.

WGGB-DT BMPCDT-20060629AAU GRANTED: 8/24/2006



Jason Brusa, Marketing & Creative Services Director.

Jim McKeever, Promotion Director.

Brian Pelletier, Production Manager.

Susan Moran, Traffic Manager.

City of License: Springfield. **Station DMA:** Springfield-Holyoke, MA. **Rank:** 109.

Nielsen Data: Not available.

WGGB-TV
Ch. 40

Network Service: ABC.

Licensee: Sinclair Communications Inc., 10706 Beaver Dam Rd., Cockeysville, MD 21030.

Studio: 1300 Liberty St., Springfield, MA 01104.

Mailing Address: 1300 Liberty St., Springfield, MA 01104.

Phone: 413-733-4040. **Fax:** 413-788-7640.

E-mail: cmoran@sbgnet.com

Web Site: http://www.wggb.com

Technical Facilities: Channel No. 40 (626-632 MHz). Authorized power: 3720-kw max. visual. Antenna: 1014-ft above av. terrain, 125-ft. above ground, 1325-ft. above sea level.

Latitude 42° 14' 30"
Longitude 72° 38' 57"

Transmitter: Top of Mount Tom, Holyoke.

Digital Facilities: Channel No. 55 (716-722 MHz). Power: 500-kw max. visual, aural. Antenna: 989-ft above av. terrain, 123-ft. above ground, 1324-ft. above sea level.

Latitude 42° 14' 30"
Longitude 72° 38' 57"

FCC Digital File Number: BPCDT-19991015ABL. Granted: August 24, 2006.

Note: Latitude and longitude coordinates shown are based on the North American Datum of 1927 (NAD 27) as currently required by the Mass Media Bureau of the FCC.

Multichannel TV Sound: Stereo only.

Satellite Earth Stations: Transmitter Comark; Andrew, 7.5-meter C-band; Comtech, 3.5-meter C-band; Scientific-Atlanta, 4.5-meter Ku-band; Andrew, 4.5-meter C-band; DH Satellite, 5-meter Ku & C-band; Standard Components, Microdyne, M/A-Corn, Avantek receivers.

News Services: AP, ABC NewsOne.

Ownership: Sinclair Broadcast Group Inc. (Group Owner).

Began Operation: April 14, 1953. Sale to present owner from Guy Gannett Communications Inc. approved by FCC April 5, 1999 (Television Digest, Vol. 38:36, 37). Sale with AM & FM affiliates to Guy Gannett Communications Inc. by Hampden-Hampshire Corp. approved by FCC June 7, 1967 (Vol. 6:44). Previous sale of 50% to Republican TV Inc. approved by FCC July 21, 1954 (Vol. 10:10, 30).

Represented (sales): Millennium Sales & Marketing.

Represented (legal): Dow, Lohnes & Albertson PLLC.

Represented (engineering): Lohnes & Culver.

Personnel:

William Meyl, General Manager.

Peter M. Hayes, Director, Station Operations & Engineering.

Sean Davey, Local Sales Manager.

Patrick Berry, National Sales Manager.

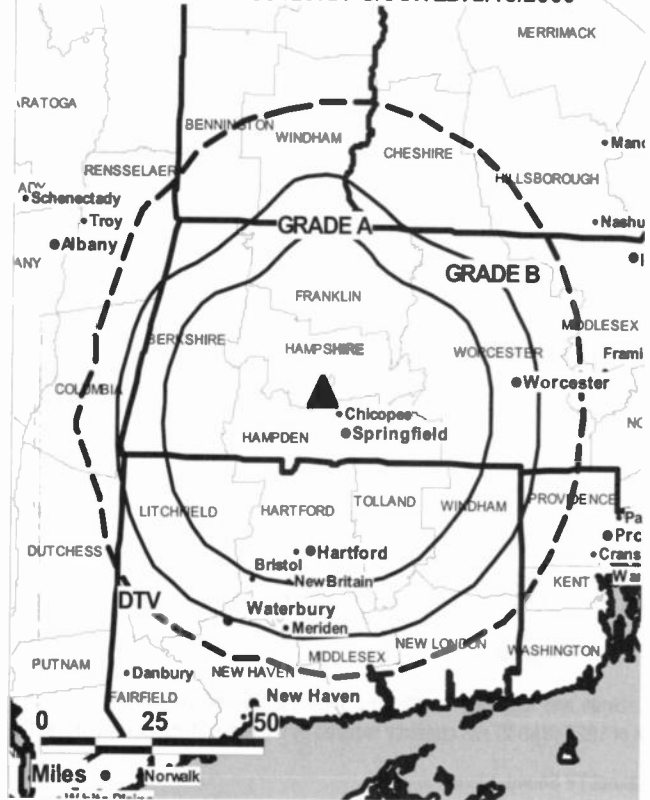
Mark Bartos, Regional Sales Manager.

Kathy Tobin, News Director.

Linda Cross, Business Manager.

Carol Moran, Assistant to the General Manager & Program Director.

WGGB-TV BPCT-19990429KR GRANTED: 2/18/2000



© 2007 Warren Communications News

Jason Brusa, Marketing & Creative Services Director.

Jim McKeever, Promotion Director.

Brian Pelletier, Production Manager.

Susan Moran, Traffic Manager.

Highest 30 Sec. Rate: \$1600.

City of License: Springfield. **Station DMA:** Springfield-Holyoke, MA. Rank: 109.

Circulation © 2006 Nielsen. Coverage based on Nielsen study.

GrandTotal	Cable TV Households	Non-cable TV Households	Total TV Households
Estimated Station Totals *	224,060	95,450	319,510
Average Weekly Circulation (2006)	134,832	23,625	158,457
Average Daily Circulation (2006)			71,350
Station DMA Total	Cable TV Households	Non-cable TV Households	Total TV Households
Estimated Station Totals *	224,060	40,780	264,840
Average Weekly Circulation (2006)	134,832	20,490	155,322
Average Daily Circulation (2006)			71,022
Other DMA Total	Cable TV Households	Non-cable TV Households	Total TV Households
Estimated Station Totals *	0	54,670	54,670
Average Weekly Circulation (2006)	0	3,135	3,135
Average Daily Circulation (2006)			328

*Estimated station totals are sums of the Nielsen TV and Cable TV household estimates for each county in which the station registers viewing of more than 5% as per the Nielsen Survey Methods.

Massachusetts — Springfield

**WWLP
Ch. 22**

Network Service: NBC.

Licensee: LIN Television Corp., 4 Richmond Square, Suite 200, Providence, RI 02906.

Studio: One Broadcast Center, Chicopee, MA 01013.

Mailing Address: Box 2210, Springfield, MA 01102-2210.

Phone: 413-377-2200. **Fax:** 413-786-7144.

E-mail: news@wwlp.com

Web Site: http://www.wwlp.com/

Technical Facilities: Channel No. 22 (518-524 MHz). Authorized power: 3390-kw max. visual. Antenna: 880-ft above av. terrain, 530-ft. above ground, 1170-ft. above sea level.

Latitude 42° 05' 05"
Longitude 72° 42' 14"

Transmitter: Provin Mountain, Agawam.

Digital Facilities: Channel No. 11 (198-204 MHz). Power: 10-kw visual, aural. Antenna: 810-ft above av. terrain, 427-ft. above ground, 1066-ft. above sea level.

Latitude 42° 05' 05"
Longitude 72° 42' 14"

Note: Latitude and longitude coordinates shown are based on the North American Datum of 1927 (NAD 27) as currently required by the Mass Media Bureau of the FCC.

Multichannel TV Sound: Stereo only.

Satellite Earth Stations: Transmitter Comark; Andrews, 3.7-meter-meter Ku-band; 3.8-meter-meter C-band; Harris receivers.

SNG Mobile Dish: Shook, 1.5-meter-meter .

News Service: AP.

Ownership: LIN TV Corp. (Group Owner).

Began Operation: March 17, 1953. Sale to Adams Communications by Springfield TV Corp. approved by FCC January 9, 1984 (Television Digest, Vol. 23:35). Sale to Brissette TV by Adams Communication Inc. approved by FCC December 24, 1991. Sale to Benedek Broadcasting Co. LLC by Brissette TV approved by FCC May 22, 1996 (Vol. 35:37, 52). Benedek swapped station with LIN Television Corp. for KAKE-TV, KLBY, KUPK-TV & WOWT, which LIN had acquired from Chronicle Publishing. FCC approved deal March 23, 2000 (Vol. 40:7).

Represented (sales): Blair Television.

Personnel:

William Pepin, Vice President & General Manager.

John Baran, Station Manager.

Maripat Jordan, General Sales Manager.

David Rosenthal, Local Sales Manager.

Michael Garreffo, News Director.

Dave Cote, Chief Engineer.

Lisa Hansen, Business Manager.

Kathy Stewart, Program Director.

Anna Giza, Promotion Director.



© 2007 Warren Communications News

Allsa Ladue, Research Director.

Melanie Pierce, Traffic Supervisor.

Highest 30 Sec. Rate: \$1000.

City of License: Springfield. **Station OMA:** Springfield-Holyoke, MA. **Rank:** 109.

Circulation © 2006 Nielsen. Coverage based on Nielsen study.

GrandTotal	Cable TV Households	Non-cable TV Households	Total TV Households
Estimated Station Totals *	315,360	105,560	420,920
Average Weekly Circulation (2006)	178,718	27,927	206,645
Average Daily Circulation (2006)			119,593
Station DMA Total	Cable TV Households	Non-cable TV Households	Total TV Households
Estimated Station Totals *	224,060	40,780	264,840
Average Weekly Circulation (2006)	166,635	23,398	190,033
Average Daily Circulation (2006)			113,850
Other DMA Total	Cable TV Households	Non-cable TV Households	Total TV Households
Estimated Station Totals *	91,300	64,780	156,080
Average Weekly Circulation (2006)	12,083	4,529	16,612
Average Daily Circulation (2006)			5,743

*Estimated station totals are sums of the Nielsen TV and Cable TV household estimates for each county in which the station registers viewing of more than 5% as per the Nielsen Survey Methods.

WWLP-DT
Ch. 11

Network Service: NBC.

Grantee: LIN Television Corp., 4 Richmond Square, Suite 200, Providence, RI 02906.

Studio: One Broadcast Center, Chicopee, MA 01013.

Mailing Address: Box 2210, Springfield, MA 01102-2210.

Phone: 413-786-2200. **Fax:** 413-786-7144.

E-mail: news@wwlp.com

Web Site: http://www.wwlp.com

Technical Facilities: Channel No. 11 (198-204 MHz). Authorized power: 10-kw visual, aural. Antenna: 810-ft above av. terrain, 427-ft. above ground, 1066-ft. above sea level.

Latitude	42°	05'	05"
Longitude	72°	42'	14"

Note: Latitude and longitude coordinates shown are based on the North American Datum of 1927 (NAD 27) as currently required by the Mass Media Bureau of the FCC.

Ownership: LIN TV Corp. (Group Owner).

Began Operation: Station operating under Special Temporary Authority at 10-kw visual; no on-air date

Represented (sales): Pety Television Inc.

Personnel:

William M. Pepin, Vice President & General Manager.

John Baran, Station Manager.

Maripat Jordan, General Sales Manager.

David Rosenthal, Local Sales Manager.

Michael Garreffo, News Director.

David Cote, Chief Engineer.

Lisa Hansen, Business Manager.

Kathy Stewart, Program Director.



© 2007 Warren Communications News

Anna Giza, Promotion Director.

Ailsa Ladue, Research Director.

Melanie Pierce, Traffic Supervisor.

City of License: Springfield. **Station DMA:** Springfield-Holyoke, MA. **Rank:** 109.

Nielsen Data: Not available.

Massachusetts — Vineyard Haven

WDPX Ch. 58 (Satellite of WBPX, Boston)

Network Service: ION.

Licensee: Paxton Boston-68 License Inc., 601 Clearwater Park Rd., West Palm Beach, FL 33401-6233.

Studio: 1120 Soldiers Field Rd., Boston, MA 02134.

Mailing Address: 1120 Soldiers Field Rd., Boston, MA 02134.

Phone: 617-787-6868. **Fax:** 617-787-4114.

E-mail: robertgilbert@ionmedia.tv

Web Site: <http://www.ionline.tv>

Technical Facilities: Channel No. 58 (734-740 MHz). Authorized power: 1665-kw max. visual. Antenna: 502-ft above av. terrain, 404-ft. above ground, 530-ft. above sea level.

Latitude	41°	41'	20"
Longitude	70°	20'	49"

Digital Facilities: Channel No. 40 (626-632 MHz). Power: 300-kw max. visual. Antenna: 502-ft above av. terrain, 404-ft. above ground, 530-ft. above sea level.

Latitude	41°	41'	20"
Longitude	70°	20'	49"

FCC Digital File Number: BPCDT-19991101AFW. Granted: July 01, 2003.

Note: Latitude and longitude coordinates shown are based on the North American Datum of 1927 (NAD 27) as currently required by the Mass Media Bureau of the FCC.

Multichannel TV Sound: Stereo only.

Ownership: ION Media Networks Inc. (Group Owner).

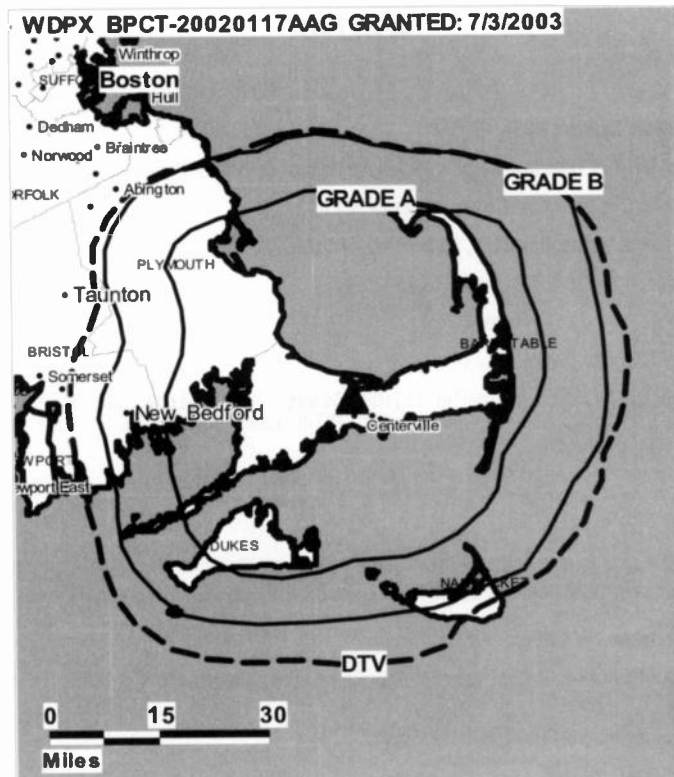
Began Operation: July 19, 1985. Sale to present owner by DP Media, who had concurrently purchased from Boston University Communications Inc., approved by FCC May 2, 2000. Sale to Boston University Communications Inc. by Cape Television Inc. approved by FCC October 31, 1994. Sale to Cape Television Inc. by Cape Cod Television Inc. approved by FCC June 18, 1992. Sale to Cape Cod Television Inc. by Donald P. Moore (Cape Video Network) approved by FCC December 3, 1987.

Represented (legal): Arter & Hadden LLP.

Personnel:

Diane Sullivan, Sales Manager.

Paul Strieby, Chief Engineer.



© 2007 Warren Communications News

Bill Maraglia, Business Manager.

Jennie DiBartolomeo, Promotion Director.

April Killen, Production Manager & Public Affairs Director.

Rates: On request.

City of License: Vineyard Haven. **Station DMA:** Boston, MA-Manchester, NH.

Rank: 7.

Nielsen Data: Not available.

Massachusetts — Vineyard Haven

WDPX-DT

Ch. 40

Network Service: ION.

Licensee: Paxson Boston-68 License Inc., 601 Clearwater Park Rd., West Palm Beach, FL 33401-6233.

Studio: 1120 Soldiers Field Rd., Boston, MA 02134.

Mailing Address: 1120 Soldiers Field Rd., Boston, MA 02134.

Phone: 617-787-6868. **Fax:** 617-787-4114.

E-mail: robertgilbert@ionmedia.tv

Web Site: <http://www.ionline.tv>

Technical Facilities: Channel No. 40 (626-632 MHz). Authorized power: 300-kw max. visual. Antenna: 502-ft above av. terrain, 404-ft. above ground, 530-ft. above sea level.

Latitude	41°	41'	20"
Longitude	70°	20'	49"

Note: Latitude and longitude coordinates shown are based on the North American Datum of 1927 (NAD 27) as currently required by the Mass Media Bureau of the FCC.

Ownership: ION Media Networks Inc. (Group Owner).

Began Operation: r, no, On a.

Personnel:

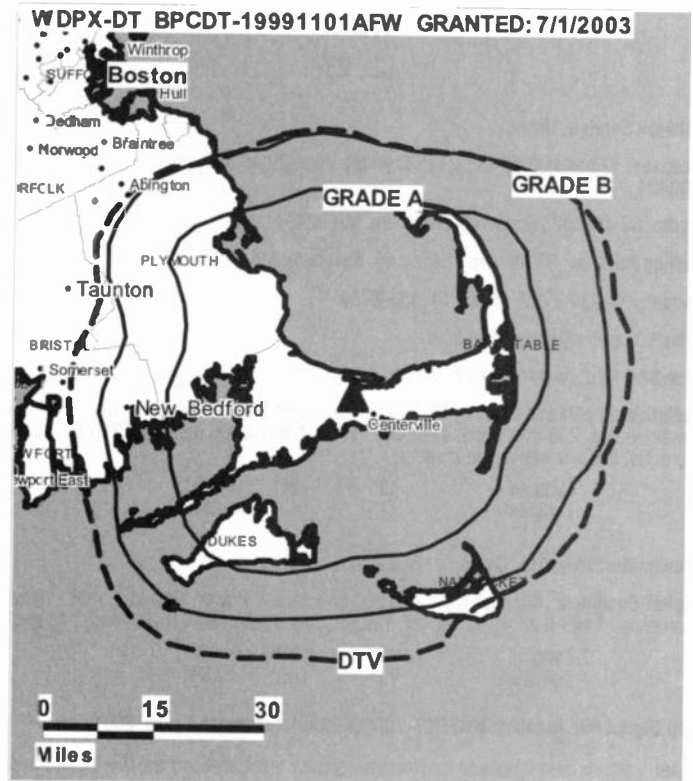
Diane Sullivan, Sales Manager.

Paul Strleby, Chief Engineer.

Bill Maraglia, Business Manager.

Jennie DiBartolomeo, Promotion Director.

April Killen, Production Manager & Public Affairs Director.



© 2007 Warren Communications News

City of License: Vineyard Haven. **Station DMA:** Boston, MA-Manchester, NH.

Rank: 7.

Nielsen Data: Not available.

Massachusetts — Worcester

WUNI Ch. 27

Network Service: UNV.

Licensee: Entravision 27 LP, 2425 Olympic Blvd., Suite 6000 W, Santa Monica, CA 90404.

Studio: 33 4th Ave., Suite 145, Needham, MA 02494.

Mailing Address: 33 4th Ave., Suite 145, Needham, MA 02494.

Phone: 781-433-2727. **Fax:** 781-433-2750.

E-mail: mgodin@entravision.com

Web Site: http://www.wunitv.com

Technical Facilities: Channel No. 27 (548-554 MHz). Authorized power: 1150-kw max. visual, 230-kw aural. Antenna: 1529-ft above av. terrain, 1316-ft. above ground, 2014-ft. above sea level.

Latitude 42° 20' 09"
Longitude 71° 42' 57"

Transmitter: Stiles Hill, Cross St., Boylston.

Digital Facilities: Channel No. 29 (560-566 MHz). Power: 200-kw max. visual. Antenna: 1486-ft above av. terrain, 1263-ft. above ground, 1975-ft. above sea level.

Latitude 42° 20' 07"
Longitude 71° 42' 54"

FCC Digital File Number: BMPDCT-20000428ABI. Granted: May 18, 2001.

Note: Latitude and longitude coordinates shown are based on the North American Datum of 1927 (NAD 27) as currently required by the Mass Media Bureau of the FCC.

Satellite Earth Station: Transmitter Comark; Unimesh, 3.6-meter C-band; Scientific Atlanta receivers.

Ownership: Entravision Communications Corp. (Group Owner).

Began Operation: January 2, 1970. Sale to Corridor Broadcasting by Melvin & Fred Simon, Gerald & Irwin Katz approved by FCC October 18, 1983. Previous sale by America Group Management Corp. approved by FCC April 21, 1977. Began subscription TV operation September 8, 1980. Resumed independent operation January 1, 1986. Transfer of control to Jasas Corp. approved by FCC October 15, 1992. Sale to present owner by Jasas Corp. approved by FCC November 17, 2000.

Represented (sales): Univision.

Personnel:

Alexander Von Lichtenberg, General Manager.

Bob Kerrigan, Operations Manager.

Scott McGavick, Local Sales Manager.

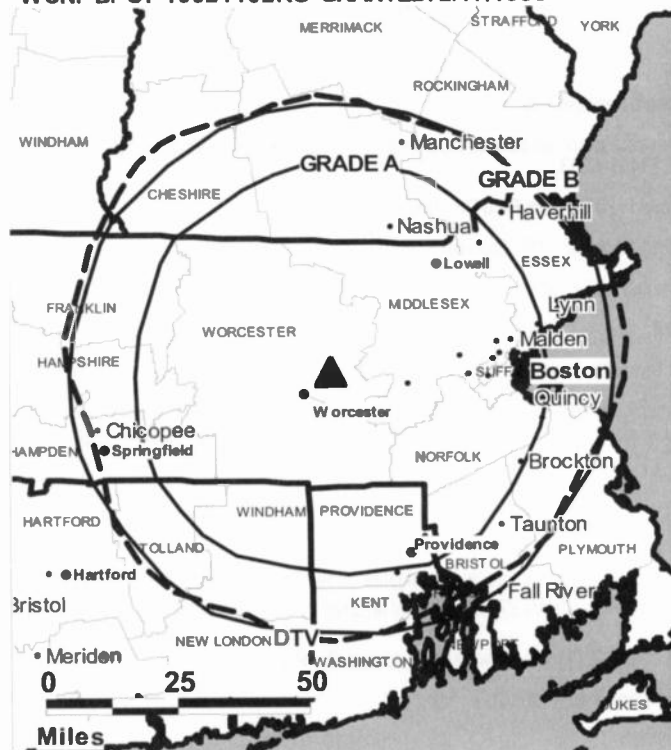
Fran Vaccari, Chief Engineer.

Pam Bias, Controller.

Renee Barbour, Traffic & Program Manager.

Meg Godin, Sales, Marketing & Promotion Manager.

WUNI BPCT-19921102KG GRANTED: 2/17/1993



© 2007 Warren Communications News

Francis Concepcion, Production Manager.

Highest 30 Sec. Rate: \$400.

City of License: Worcester. **Station DMA:** Boston, MA-Manchester, NH. **Rank:** 7.

Circulation © 2006 Nielsen. Coverage based on Nielsen study.

GrandTotal	Cable TV Households	Non-cable TV Households	Total TV Households
Estimated Station Totals *	703,610	135,440	839,050
Average Weekly Circulation (2006)	51,093	8,694	59,787
Average Daily Circulation (2006)			26,406
Station DMA Total	Cable TV Households	Non-cable TV Households	Total TV Households
Estimated Station Totals *	703,610	135,440	839,050
Average Weekly Circulation (2006)	51,093	8,694	59,787
Average Daily Circulation (2006)			26,406

*Estimated station totals are sums of the Nielsen TV and Cable TV household estimates for each county in which the station registers viewing of more than 5% as per the Nielsen Survey Methods.

WUNI-DT

Ch. 29

Network Service: UNV.

Grantee: Entravision 27 LP, 2425 Olympic Blvd., Suite 6000 W, Santa Monica, CA 90404.

Studio: 33 4th Ave., Suite 145, Needham, MA 02494.

Mailing Address: 33 4th Ave., Suite 145, Needham, MA 02194.

Phone: 781-433-2727. **Fax:** 781-433-2570.

E-mail: mgodin@entravision.com

Web Site: http://www.wunitv.com

Technical Facilities: Channel No. 29 (560-566 MHz). Authorized power: 200-kw max. visual. Antenna: 1486-ft above av. terrain, 1263-ft. above ground, 1975-ft. above sea level.

Latitude	42°	20'	07"
Longitude	71°	42'	54"

Transmitter: 515 Cross St., Boylston.

Note: Latitude and longitude coordinates shown are based on the North American Datum of 1927 (NAD 27) as currently required by the Mass Media Bureau of the FCC.

Ownership: Entravision Communications Corp. (Group Owner).

Began Operation: Station operating under Special Temporary Authority at 11-kw max. visual; no on-air date

Represented (engineering): Cohen Dippell & Everist PC.

Personnel:

Alexander Von Lichtenberg, General Manager.

Bob Kerrigan, Operations Manager.

Fran Vaccari, Chief Engineer.

Pam Bias, Controller.

Renee Barbour, Traffic & Program Manager.

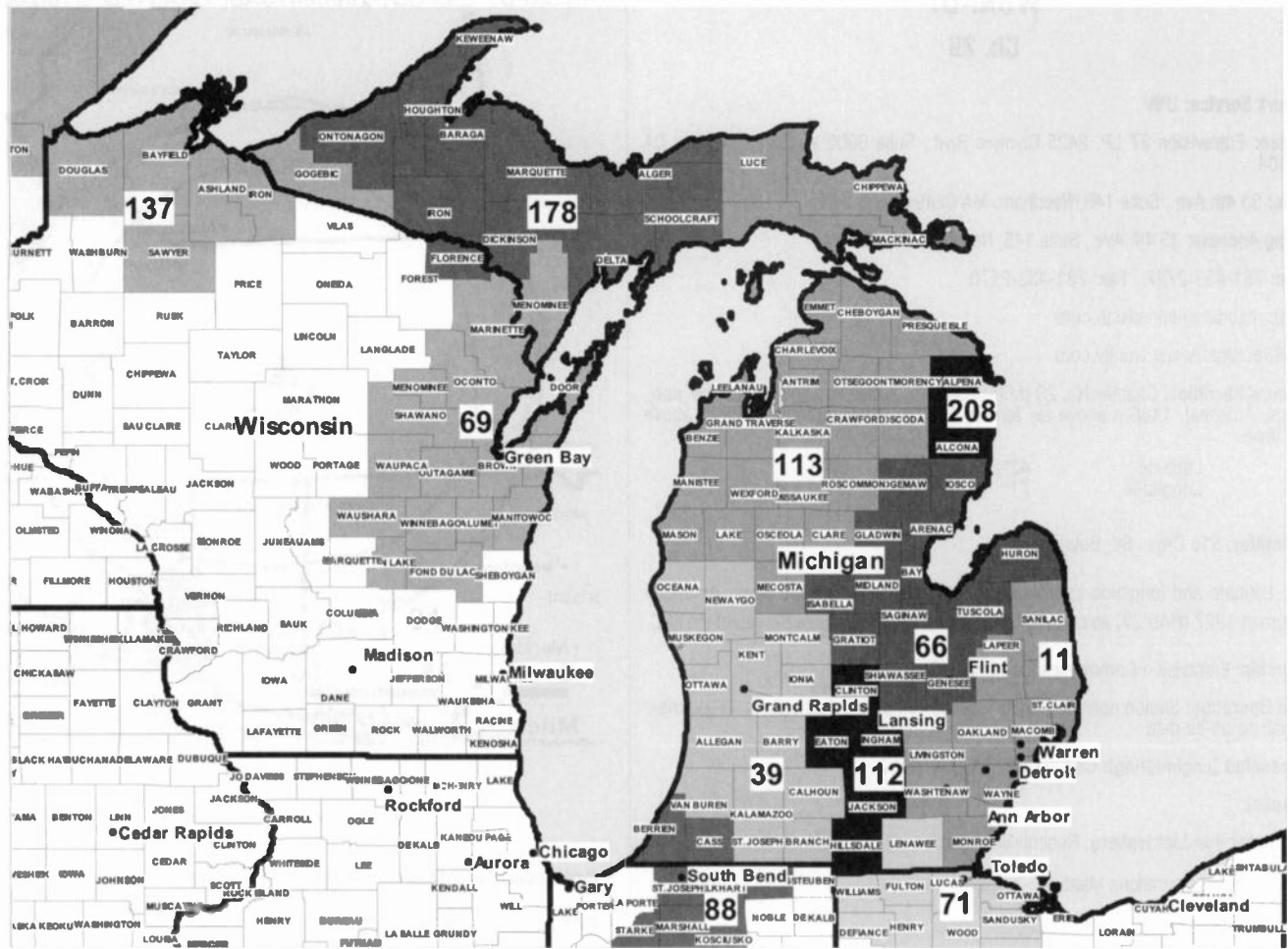


Meg Godin, Sales, Marketing & Promotion Manager.

Francis Concepcion, Production Manager.

City of License: Worcester. **Station DMA:** Boston, MA-Manchester, NH. **Rank:** 7.

Nielsen Data: Not available.



© 2007 Warren Communications News

MARKET	NIELSEN OMA TV HOUSEHOLDS	RANK	MARKET AREA COMMERCIAL STATIONS
Detroit, MI	1,938,320	11	WADL (38); WADL-DT (39); WDIV-DT (45); WDIV-TV (4); WJBK (2); WJBK-DT (58); WKBD (50); WKBD-DT (14); WMYD (20); WMYD-DT (21); WPXD (31); WPXD-DT (33); WWJ-DT (44); WWJ-TV (62); WXYZ-DT (41); WXYZ-TV (7)
Grand Rapids-Kalamazoo-Battle Creek, MI	734,670	39	WLLA (64); WOOD-DT (7); WOOD-TV (8); WOTV (41); WOTV-DT (20); WTLJ (54); WTLJ-DT (24); WWMT (3); WWMT-DT (2); WXMI (17); WXMI-DT (19); WZPX (43); WZPX-DT (44); WZZM-DT (39); WZZM-TV (13)
Flint-Saginaw-Bay City, MI	474,430	66	WAQP (49); WBSF (46); WEYI-DT (30); WEYI-TV (25); WJRT-DT (36); WJRT-TV (12); WNEM-DT (22); WNEM-TV (5); WSMH (66)
Green Bay-Appleton, WI	434,760	69	WACY (32); WACY-DT (27); WBAY-DT (23); WBAY-TV (2); WFRV-DT (39); WFRV-TV (5); WGBA (26); WGBA-DT (41); WWB (14); WWB-DT (21); WLUK-DT (51); WLUK-TV (11); WWAZ-DT (44); WWAZ-TV (68)
Toledo, OH	425,820	71	WLMB (40); WLMB-DT (5); WNWO-DT (49); WNWO-TV (24); WTOL (11); WTOL-DT (17); WTVG (13); WTVG-DT (19); WUPW (36); WUPW-DT (46)
South Bend-Elkhart, IN	334,370	88	WHME-DT (48); WHME-TV (46); WNDU-DT (42); WNDU-TV (16); WSBT-DT (30); WSBT-TV (22); WSJV (28); WSJV-DT (58)
Lansing, MI	256,190	112	WHTV (18); WILX-DT (57); WILX-TV (10); WLAJ (53); WLAJ-DT (51); WLNS-DT (59); WLNS-TV (6); WSYM-DT (38); WSYM-TV (47)
Traverse City-Cadillac, MI	248,680	113	WFOX-DT (47); WFOX-TV (33); WFUP (45); WGTU (8); WGTU (29); WGTU-DT (31); WPBN-DT (50); WPBN-TV (7); WTOM-DT (35); WTOM-TV (4); WWTV (9); WWTV-DT (40); WWUP-DT (49); WWUP-TV (10)
Duluth, MN-Superior, WI	171,780	137	KBJR-DT (19); KBJR-TV (6); KDLH (3); KDLH-DT (33); KQDS-DT (17); KQDS-TV (21); KRH (11); WDIO-DT (43); WDIO-TV (10); WIRT (13); WIRT-DT (36)
Marquette, MI	89,670	178	WBKP (5); WBUP (10); WDHS (8); WDHS-DT (22); WJMN-DT (48); WJMN-TV (3); WLUC-DT (35); WLUC-TV (6); WMOF (19)
Alpena, MI	17,600	208	WBKB-DT (13); WBKB-TV (11)

(Continued on next page)

Michigan *Digital* Station Totals as of October 1, 2006

	VHF	UHF	TOTAL
Commercial Television	3	29	32
Educational Television	2	10	12
	<hr/>	<hr/>	<hr/>
	5	39	44

Michigan Analog Station Totals as of October 1, 2006

	VHF	UHF	TOTAL
Commercial Television	21	21	42
Educational Television	2	10	12
	<hr/>	<hr/>	<hr/>
	23	31	54

WBKB-DT

Ch. 13

Network Service: CBS.

Grantee: Thunder Bay Broadcasting Corp., 1390 Bagley St., Alpena, MI 49707.

Studio: 1390 Bagley St., Alpena, MI 49707.

Mailing Address: 1390 Bagley St., Alpena, MI 49707.

Phone: 989-356-3434. **Fax:** 989-356-4188.

E-mail: wbkbtv@speednetllc.com

Web Site: http://www.wbkbtv.com

Technical Facilities: Channel No. 13 (210-216 MHz). Authorized power: 20-kw visual.
 Antenna: 662-ft above av. terrain, 468-ft. above ground.

Latitude	44°	42'	11"
Longitude	83°	31'	26"

Note: Latitude and longitude coordinates shown are based on the North American Datum of 1927 (NAD 27) as currently required by the Mass Media Bureau of the FCC.

Ownership: Thunder Bay Broadcasting Corp. (Group Owner).

Began Operation: Station operating under Special Temporary Authority at 0.09-kw max. visual; no on-air date

Represented (sales): Millennium Sales & Marketing.

Personnel:

Steven A. Marks, President.

Curtis W. Smith, General Manager.

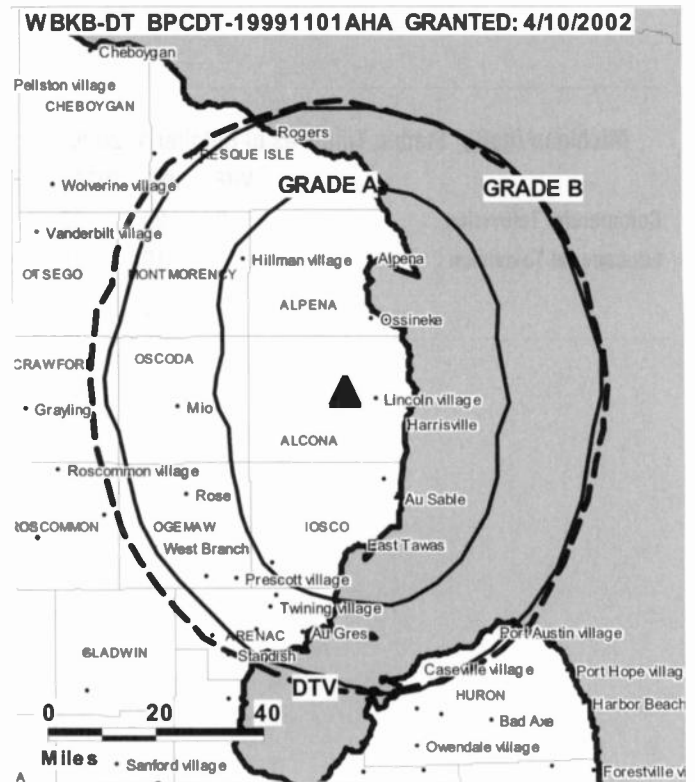
Bob Race, Operations & Production Manager.

Barb Bowen, General Sales Manager.

Cher Allen, Local Sales Manager.

Jillian Harvey, News Director.

Mark Nowak, Chief Engineer.



© 2007 Warren Communications News

Joanie Ames, Business Manager.

Jeri Foor, Traffic Manager.

City of License: Alpena. Station DMA: Alpena, MI. Rank: 208.

Nielsen Data: Not available.

WBKB-TV

Ch. 11

Network Service: CBS.

Licensee: Thunder Bay Broadcasting Corp., 1390 Bagley St., Alpena, MI 49707.

Studio: 1390 Bagley St., Alpena, MI 49707.

Mailing Address: 1390 Bagley St., Alpena, MI 49707.

Phone: 989-356-3434. **Fax:** 989-356-4188.

E-mail: wbkbtv@speednettlc.com

Web Site: http://www.wbkbtv.com

Technical Facilities: Channel No. 11 (198-204 MHz). Authorized power: 316-kw visual, 31.6-kw aural. Antenna: 669-ft above av. terrain, 477-ft. above ground, 1476-ft. above sea level.

Latitude 44° 42' 11"
Longitude 83° 31' 26"

Transmitter: Hubbard Lake Rd., 3-mi. N of M-72.

Digital Facilities: Channel No. 13 (210-216 MHz). Power: 20-kw visual. Antenna: 662-ft above av. terrain, 468-ft. above ground.

Latitude 44° 42' 11"
Longitude 83° 31' 26"

FCC Digital File Number: BPCDT-19991101AHA. Granted: April 10, 2002.

Note: Latitude and longitude coordinates shown are based on the North American Datum of 1927 (NAD 27) as currently required by the Mass Media Bureau of the FCC.

Satellite Earth Station: Transmitter NEC; RCA Americom, 4.5-meter Ku-band; Standard Communications, Scientific-Atlanta, Drake receivers.

News Services: CBS Newspath, AP.

Ownership: Thunder Bay Broadcasting Corp. (Group Owner).

Began Operation: September 22, 1975.

Represented (sales): Millennium Sales & Marketing.

Represented (legal): Leventhal, Senter & Lerman PLLC.

Represented (engineering): Cohen Dippell & Everist PC.

Personnel:

Stephen A. Marks, President.

Curtis W. Smith, General Manager.

Bob Race, Operations & Production Manager.

Barb Bowen, General Sales Manager.

Cher Allen, Local Sales Manager.

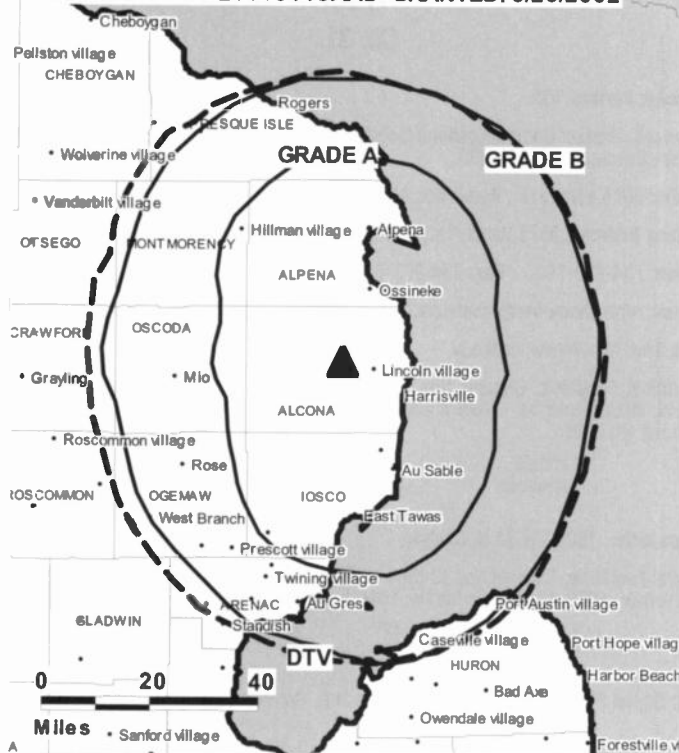
Jillian Harvey, News Director.

Mark Nowak, Chief Engineer.

Joanie Ames, Business Manager.

Jeri Foor, Traffic Manager.

WBKB-TV BPCT-20010118AAD GRANTED: 6/26/2002



© 2007 Warren Communications News

Rates: On request.

City of License: Alpena. **Station DMA:** Alpena, MI. **Rank:** 208.

Circulation © 2006 Nielsen. Coverage based on Nielsen study.

GrandTotal	Cable TV Households	Non-cable TV Households	Total TV Households
Estimated Station Totals *	24,300	14,890	39,190
Average Weekly Circulation (2006)	13,772	4,378	18,150
Average Daily Circulation (2006)			9,476
Station DMA Total	Cable TV Households	Non-cable TV Households	Total TV Households
Estimated Station Totals *	11,770	6,020	17,790
Average Weekly Circulation (2006)	8,882	3,251	12,133
Average Daily Circulation (2006)			7,118
Other DMA Total	Cable TV Households	Non-cable TV Households	Total TV Households
Estimated Station Totals *	12,530	8,870	21,400
Average Weekly Circulation (2006)	4,890	1,127	6,017
Average Daily Circulation (2006)			2,358

*Estimated station totals are sums of the Nielsen TV and Cable TV household estimates for each county in which the station registers viewing of more than 5% as per the Nielsen Survey Methods.

WPXD
Ch. 31

Network Service: ION.

Licensee: Paxson Communications License Co. LLC, 601 Clearwater Park Rd., West Palm Beach, FL 33401-6233.

Studio: 3975 Varsity Dr., Ann Arbor, MI 48108.

Mailing Address: 3975 Varsity Dr., Ann Arbor, MI 48108.

Phone: 734-973-7900. **Fax:** 734-973-7906.

E-mail: robertthompson@ionmedia.tv

Web Site: http://www.ionline.tv

Technical Facilities: Channel No. 31 (572-578 MHz). Authorized power: 2880-kw max. visual. Antenna: 1079-ft above av. terrain, 1014-ft. above ground, 2018-ft. above sea level.

Latitude 42° 22' 25"
Longitude 84° 04' 10"

Transmitter: 18200 M-52 N, Chelsea.

Digital Facilities: Channel No. 33 (584-590 MHz). Power: 48-kw max. visual, aural. Antenna: 1073-ft above av. terrain, 1010-ft. above ground, 2015-ft. above sea level.

Latitude 42° 22' 25"
Longitude 84° 04' 10"

FCC Digital File Number: BPCDT-19990812KH. Granted: August 18, 2005.

Note: Latitude and longitude coordinates shown are based on the North American Datum of 1927 (NAD 27) as currently required by the Mass Media Bureau of the FCC.

Satellite Earth Station: Transmitter Harris; Comsat, ; Microdyne receivers.

Ownership: ION Media Networks Inc. (Group Owner).

Began Operation: January 12, 1981. Sale to present owner by Blackstar of Ann Arbor Inc. approved by FCC December 11, 1997. Sale to Blackstar of Ann Arbor Inc. by Fab Communications Inc. approved by FCC July 10, 1989. Sale to Fab Communications Inc. by Satellite Television Systems Inc. approved by FCC December 20, 1988. Sale to Satellite Television Systems Inc. approved by FCC November 28, 1979.

Represented (legal): Verner, Lipfert, Bernhard, McPherson & Hand,.

Represented (engineering): Robert Thompson & Emma Allison.

Personnel:

Sandra Henry, Vice President, General Manager & General Sales Manager.

Robert Thompson, Chief Engineer.

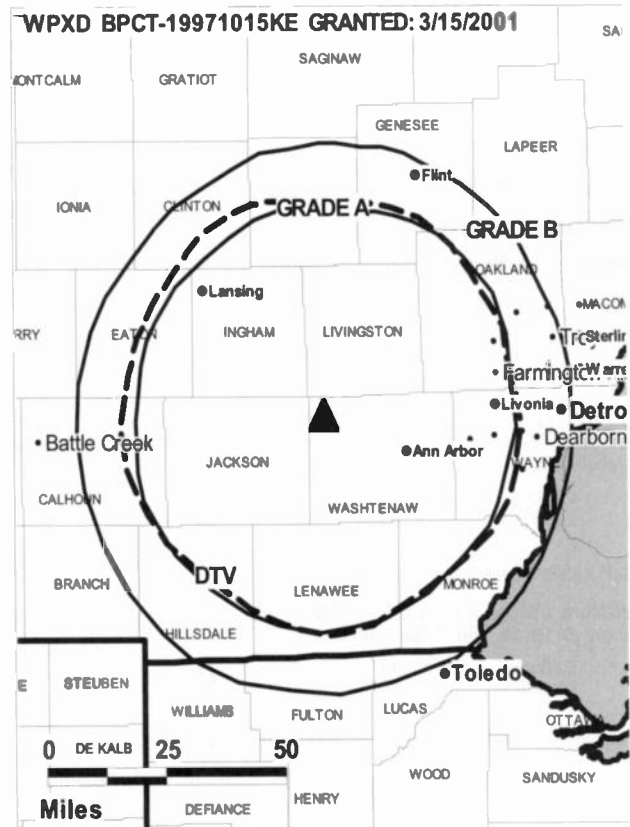
Emma Allison, Master Control Supervisor.

Helen Skinner, Business Manager.

Beth Tindale, Traffic Manager.

Highest 30 Sec. Rate: \$350.

City of License: Ann Arbor. **Station DMA:** Detroit, MI. **Rank:** 11.



© 2007 Warren Communications News

Circulation © 2006 Nielsen. Coverage based on Nielsen study.

GrandTotal	Cable TV Households	Non-cable TV Households	Total TV Households
Estimated Station Totals *	1,304,810	443,740	1,748,550
Average Weekly Circulation (2006)	105,001	29,548	134,549
Average Daily Circulation (2006)			30,032
Station DMA Total	Cable TV Households	Non-cable TV Households	Total TV Households
Estimated Station Totals *	1,304,810	391,730	1,696,540
Average Weekly Circulation (2006)	105,001	24,798	129,799
Average Daily Circulation (2006)			29,300
Other DMA Total	Cable TV Households	Non-cable TV Households	Total TV Households
Estimated Station Totals *	0	52,010	52,010
Average Weekly Circulation (2006)	0	4,750	4,750
Average Daily Circulation (2006)			732

*Estimated station totals are sums of the Nielsen TV and Cable TV household estimates for each county in which the station registers viewing of more than 5% as per the Nielsen Survey Methods.

WPXD-DT

Ch. 33

Network Service: ION.

Licensee: Paxson Communications License Co. LLC, 601 Clearwater Park Rd., West Palm Beach, FL 33401-6233.

Studio: 3975 Varsity Dr., Ann Arbor, MI 48108.

Mailing Address: 3975 Varsity Dr., Ann Arbor, MI 48108.

Phone: 734-973-7900. **Fax:** 734-973-7906.

E-mail: robertthompson@ionmedia.tv

Web Site: <http://www.ionline.tv>

Technical Facilities: Channel No. 33 (584-590 MHz). Authorized power: 48-kw max. visual, aural. Antenna: 1073-ft above av. terrain, 1010-ft. above ground, 2015-ft. above sea level.

Latitude	42°	22'	25"
Longitude	84°	04'	10"

Note: Latitude and longitude coordinates shown are based on the North American Datum of 1927 (NAD 27) as currently required by the Mass Media Bureau of the FCC.

Ownership: ION Media Networks Inc. (Group Owner).

Personnel:

Sandra Henry, Vice President, General Manager & General Sales Manager.

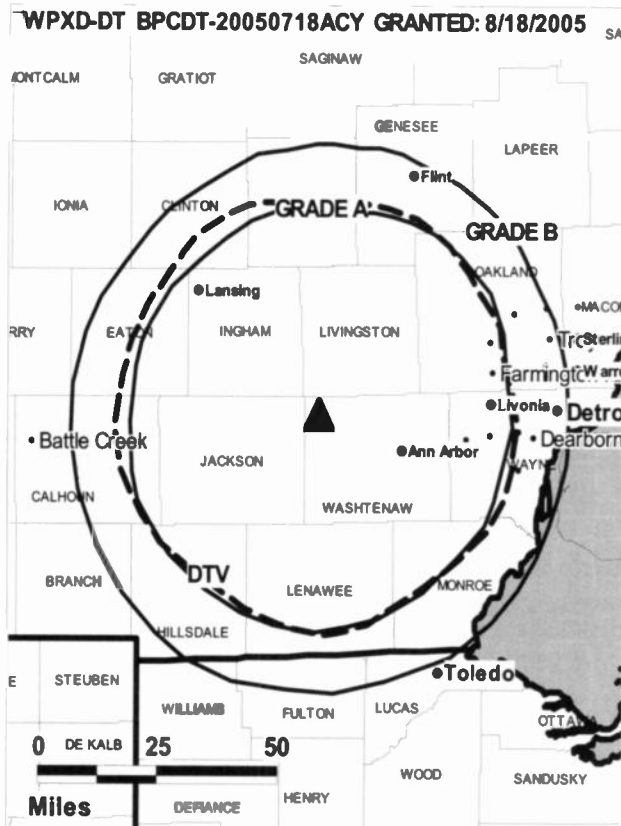
Robert Thompson, Chief Engineer.

Helen Skinner, Business Manager.

Emma Allison, Master Control Supervisor.

Beth Tindale, Traffic Manager.

City of License: Ann Arbor. **Station DMA:** Detroit, MI. **Rank:** 11.



© 2007 Warren Communications News

Nielsen Data: Not available.

Michigan — Battle Creek

WOTV Ch. 41

Network Service: ABC.

Licensee: WOOD License Co. LLC, 4 Richmond Square, Providence, RI 02906.

Studio: 5200 W. Dickman Rd., Battle Creek, MI 49015.

Mailing Address: 120 College Ave. SE, Grand Rapids, MI 49503.

Phone: 269-968-9341; 616-456-8888. **Fax:** 269-660-1222.

E-mail: wotv@wotv.com

Web Site: http://www.wotv.com

Technical Facilities: Channel No. 41 (632-638 MHz). Authorized power: 5000-kw max. visual. Antenna: 1079-ft above av. terrain, 938-ft. above ground, 1926-ft. above sea level.

Latitude 42° 34' 15"
Longitude 85° 28' 07"

Transmitter: Corner of Muller & Norris Rds., Orangeville.

Digital Facilities: Channel No. 20 (506-512 MHz). Power: 270-kw max. visual. Antenna: 1020-ft above av. terrain, 879-ft. above ground.

Latitude 42° 34' 15"
Longitude 85° 28' 07"

FCC Digital File Number: BPCDT-19991022AAW. Granted: November 06, 2002.

Note: Latitude and longitude coordinates shown are based on the North American Datum of 1927 (NAD 27) as currently required by the Mass Media Bureau of the FCC.

News Service: AP.

Ownership: LIN TV Corp. (Group Owner).

Began Operation: July 24, 1971.

Represented (sales): Blair Television.

Represented (legal): Covington & Burling.

Personnel:

Diane Kniowski, President & General Manager.

Marc Elliott, General Sales Manager.

Scott Campbell, Local Sales Manager.

Ann Marie Young, National Sales Manager.

Patty McGettigan, News Director.

Dave Morse, Chief Engineer.

Dan Caldwell, Business Manager.

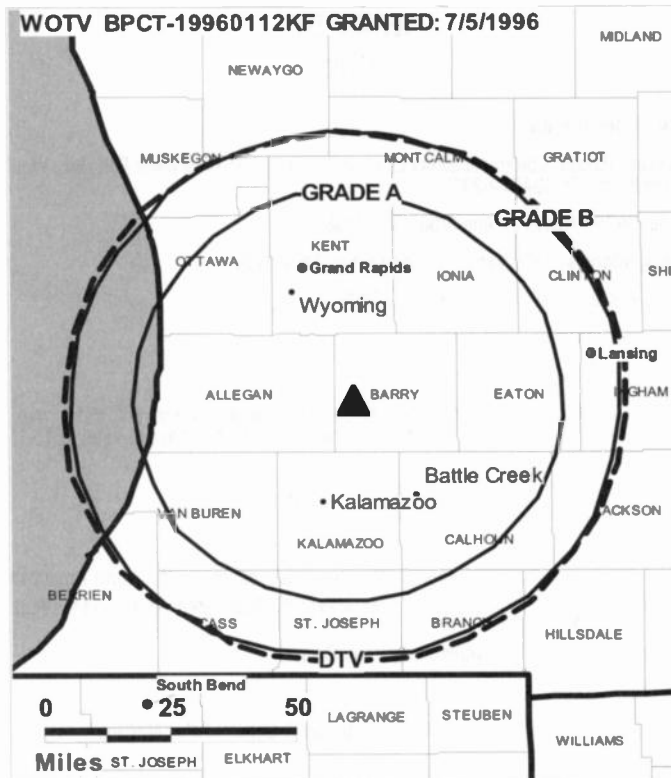
Carole Doty, Program Administrator.

Eva Cooper, Marketing & Development Director.

Molly Kelly, Promotion Director.

Gene VanTwert, Traffic Manager.

Highest 30 Sec. Rate: \$600.



© 2007 Warren Communications News

City of License: Battle Creek.

Station DMA: Grand Rapids-Kalamazoo-Battle Creek, MI. Rank: 39.

Circulation © 2006 Nielsen. Coverage based on Nielsen study.

GrandTotal	Cable TV Households	Non-cable TV Households	Total TV Households
Estimated Station Totals *	447,390	297,270	744,660
Average Weekly Circulation (2006)	153,649	82,069	235,718
Average Daily Circulation (2006)			77,384
Station DMA Total	Cable TV Households	Non-cable TV Households	Total TV Households
Estimated Station Totals *	375,220	268,940	644,160
Average Weekly Circulation (2006)	147,725	78,999	226,724
Average Daily Circulation (2006)			75,643
Other DMA Total	Cable TV Households	Non-cable TV Households	Total TV Households
Estimated Station Totals *	72,170	28,330	100,500
Average Weekly Circulation (2006)	5,924	3,070	8,994
Average Daily Circulation (2006)			1,741

*Estimated station totals are sums of the Nielsen TV and Cable TV household estimates for each county in which the station registers viewing of more than 5% as per the Nielsen Survey Methods.

Michigan — Battle Creek

WOTV-DT

Ch. 20

Network Service: ABC.

Licensee: WOOD License Co. LLC, 4 Richmond Square, Providence, RI 02906.

Studio: 5200 W. Dickman Rd., Battle Creek, MI 49015.

Mailing Address: 120 College Ave. SE, Grand Rapids, MI 49503.

Phone: 269-968-9341; 616-456-8888. **Fax:** 269-660-1222.

E-mail: wotv@wotv.com

Web Site: <http://www.wotv.com>

Technical Facilities: Channel No. 20 (506-512 MHz). Authorized power: 270-kw max. visual. Antenna: 1020-ft above av. terrain, 879-ft. above ground.

Latitude	42°	34'	15"
Longitude	85°	28'	07"

Note: Latitude and longitude coordinates shown are based on the North American Datum of 1927 (NAD 27) as currently required by the Mass Media Bureau of the FCC.

Ownership: LIN TV Corp. (Group Owner).

Began Operation: December 2, 2002. High Definition.

Represented (sales): Blair Television.

Personnel:

Diane Knowski, President & General Manager.

Marc Elliot, General Sales Manager.

Scott Campbell, Local Sales Manager.

Ann Marie Young, National Sales Manager.

Patty McGettigan, News Director.

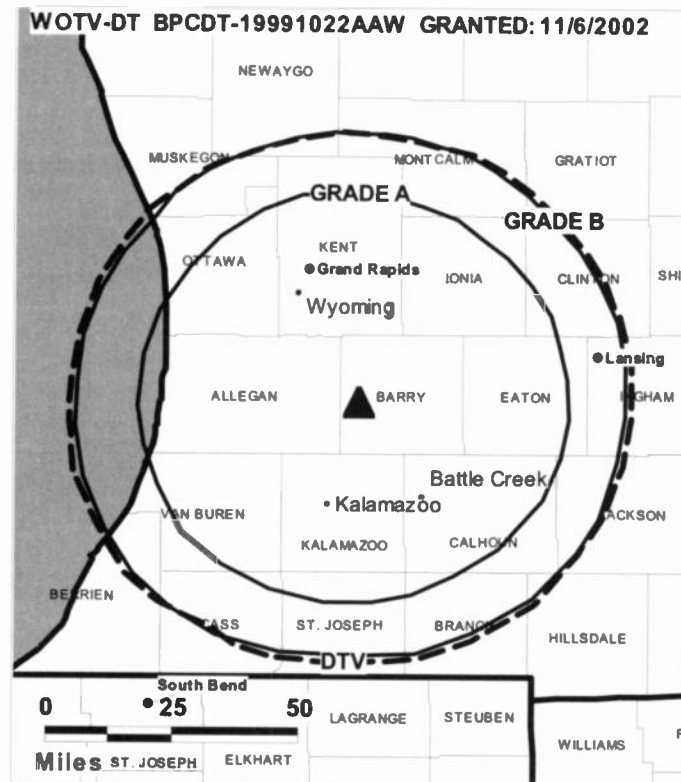
Dave Morse, Chief Engineer.

Dan Caldwell, Business Manager.

Carole Doty, Program Administrator.

Eva Cooper, Marketing & Development Director.

WOTV-DT BPCDT-19991022AAW GRANTED: 11/6/2002



© 2007 Warren Communications News

Molly Kelly, Promotion Director.

Gene VanTwert, Traffic Manager.

City of License: Battle Creek.

Station DMA: Grand Rapids-Kalamazoo-Battle Creek, MI. Rank: 39.

Nielsen Data: Not available.

Michigan — Battle Creek

WZPX
Ch. 43

Network Service: ION.

Licensee: Paxson Battle Creek License Inc., 601 Clearwater Park Rd., West Palm Beach, FL 33401-6233.

Studio: Suite E, 2610 Horizon Dr. SE, Grand Rapids, MI 49546.

Mailing Address: Suite E, 2610 Horizon Dr. SE, Grand Rapids, MI 49546.

Phone: 616-222-4343. **Fax:** 616-493-2677.

E-mail: jamesdewindt@ionmedia.tv

Web Site: http://www.wzpxtv.com

Technical Facilities: Channel No. 43 (644-650 MHz). Authorized power: 5000-kw max. visual. Antenna: 1060-ft above av. terrain, 1030-ft. above ground, 1926-ft. above sea level.

Latitude 42° 40' 45"
Longitude 85° 03' 57"

Transmitter: S side of Coats Grove Rd., 0.5-mi. E of Coats Grove & Hager Rds. intersection.

Digital Facilities: Channel No. 44 (650-656 MHz). Power: 212-kw max. visual. Antenna: 1001-ft above av. terrain, 971-ft. above ground, 1867-ft. above sea level.

Latitude 42° 40' 45"
Longitude 85° 03' 57"

FCC Digital File Number: BPCDT-990513KE. Granted: February 22, 2001.

Note: Latitude and longitude coordinates shown are based on the North American Datum of 1927 (NAD 27) as currently required by the Mass Media Bureau of the FCC.

Multichannel TV Sound: Stereo and separate audio program.

Satellite Earth Station: Transmitter Comark; Comtech, 3.8-meter.

Ownership: ION Media Networks Inc. (Group Owner).

Began Operation: October 11, 1996. Began operation as WJUE. Sale to Horizon Broadcasting Corp. by William Popjes approved by FCC February 20, 1997. Sale to Paxson Communications Corp. by Horizon Broadcasting Corp. approved by FCC April 28, 1997. Sale to DP Media Inc. by Paxson Communications Corp. approved by FCC January 22, 1998. Sale back to Paxson by DP Media Inc. approved by FCC April 5, 2000 (Television Digest, Vol. 39:48; 40:24).

Represented (sales): Blair Television.

Represented (legal): Irwin, Campbell & Tannenwald PC.

Personnel:

Doug Barker, General Manager.

Mark Elliott, General Sales Manager.

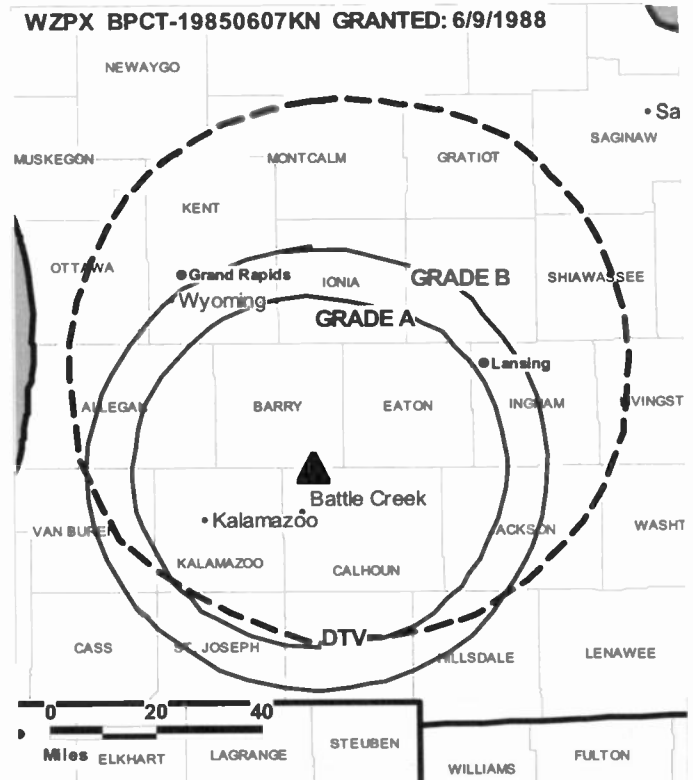
Richard Castanle, Chief Engineer.

Joyce Guyton, Business Manager.

James DeWindt, Program Director & Traffic Manager.

Highest 30 Sec. Rate: \$150.

WZPX BPCT-19850607KN GRANTED: 6/9/1988



© 2007 Warren Communications News

City of License: Battle Creek.

Station DMA: Grand Rapids-Kalamazoo-Battle Creek, MI. Rank: 39.

Circulation © 2006 Nielsen. Coverage based on Nielsen study.

GrandTotal	Cable TV Households	Non-cable TV Households	Total TV Households
Estimated Station Totals *	572,080	296,090	868,170
Average Weekly Circulation (2006)	64,054	25,030	89,084
Average Daily Circulation (2006)			19,980
Station DMA Total	Cable TV Households	Non-cable TV Households	Total TV Households
Estimated Station Totals *	416,510	222,670	639,180
Average Weekly Circulation (2006)	48,757	18,446	67,203
Average Daily Circulation (2006)			15,200
Other DMA Total	Cable TV Households	Non-cable TV Households	Total TV Households
Estimated Station Totals *	155,570	73,420	228,990
Average Weekly Circulation (2006)	15,297	6,584	21,881
Average Daily Circulation (2006)			4,780

*Estimated station totals are sums of the Nielsen TV and Cable TV household estimates for each county in which the station registers viewing of more than 5% as per the Nielsen Survey Methods.

Michigan — Battle Creek

WZPX-DT

Ch. 44

Network Service: ION.

Licensee: Paxson Battle Creek License Inc., 601 Clearwater Park Rd., West Palm Beach, FL 33401-6233.

Studio: 2610 Horizon Dr. SE, Suite E, Grand Rapids, MI 49546.

Mailing Address: 2610 Horizon Dr. SE, Suite E, Grand Rapids, MI 49546.

Phone: 616-222-4343. **Fax:** 616-493-2677.

E-mail: jamesdewindt@ionmedia.tv

Web Site: <http://www.wzpxtv.com>

Technical Facilities: Channel No. 44 (650-656 MHz). Authorized power: 212-kw max. visual. Antenna: 1001-ft above av. terrain, 971-ft. above ground, 1867-ft. above sea level.

Latitude	42°	40'	45"
Longitude	85°	03'	57"

Transmitter: Approx. 0.59-mi. at 124 degrees T from Kelly Hwy. & Hager Rd.

Note: Latitude and longitude coordinates shown are based on the North American Datum of 1927 (NAD 27) as currently required by the Mass Media Bureau of the FCC.

Ownership: ION Media Networks Inc. (Group Owner).

Began Operation: May 10, 2002. Standard Definition.

Represented (sales): Blair Television.

Personnel:

Doug Barker, General Manager.

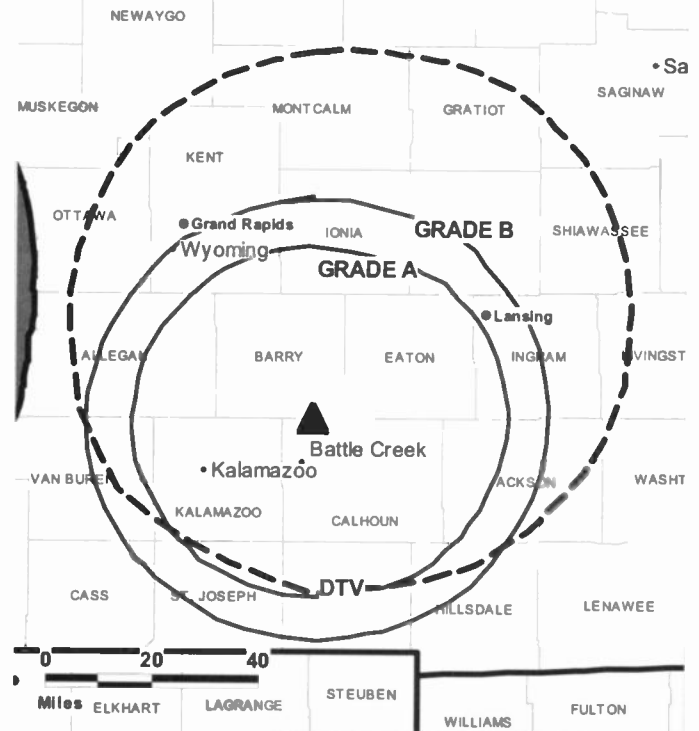
Mark Elliott, General Sales Manager.

Richard Castanie, Chief Engineer.

Joyce Guyton, Business Manager.

James DeWindt, Program Director & Traffic Manager.

WZPX-DT BPCDT-19990513KE GRANTED: 2/22/2001



City of License: Battle Creek.

Station DMA: Grand Rapids-Kalamazoo-Battle Creek, MI. Rank: 39.

Nielsen Data: Not available.

Michigan — Bay City

WBSF

Ch. 46

Network Service: CW.

Licensee: Barrington Bay City License LLC, 2500 W. Higgins Rd., Suite 880, Hoffman Estates, IL 60195.

Mailing Address: Box 30, Lake Forest, MI 60045.

Phone: 847-234-4534.

Web Site: <http://www.midmichiganswb.com>

Technical Facilities: Channel No. 46 (662-668 MHz). Authorized power: 1600-kw max. visual, aural. Antenna: 1005-ft above av. terrain, 1024-ft. above ground, 1608-ft. above sea level.

Latitude 43° 28' 26.75"
Longitude 83° 50' 44.65"

Transmitter: Barry Rd., 0.5-mi. N of Tyler Rd.

Note: Latitude and longitude coordinates shown are based on the North American Datum of 1927 (NAD 27) as currently required by the Mass Media Bureau of the FCC.

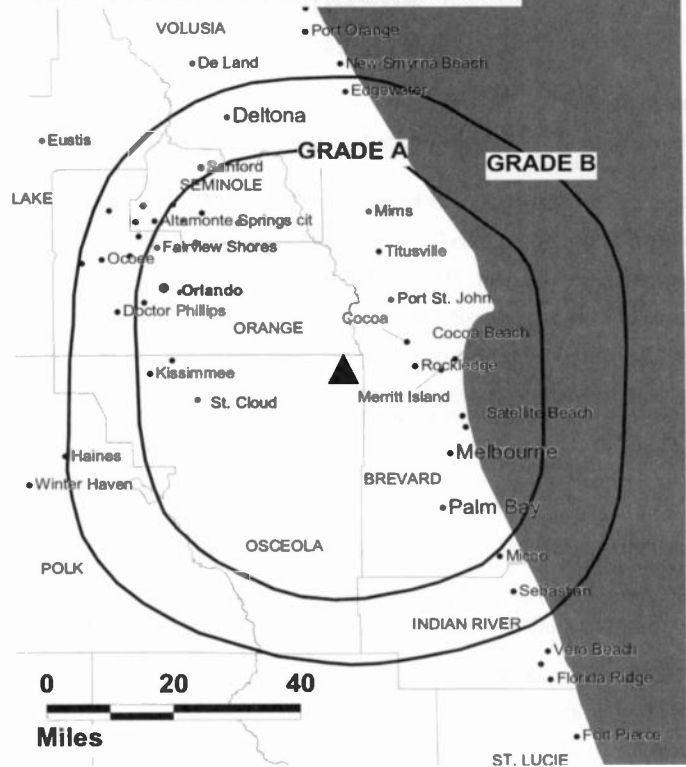
Ownership: Pilot Group LP (Group Owner).

Began Operation: Station is currently available only through area cable systems. Station plans to provide off-air broadcasting summer 2006. Sale to present owner by ACME Communications Inc. who had subsequently purchased from Vista Communications Inc. Both sales approved by FCC February 25, 2005.

Represented (legal): Paul, Hastings, Janofsky & Walker LLP.

City of License: Bay City. **Station DMA:** Flint-Saginaw-Bay City, MI. **Rank:** 66.

WBSF BPCT-970219KÉ GRANTED: 3/16/98



Circulation © 2006 Nielsen. Coverage based on Nielsen study.

GrandTotal	Cable	Non-cable	Total
	TV Households	TV Households	TV Households
Estimated Station Totals *	259,990	0	259,990
Average Weekly Circulation (2006)	33,468	0	33,468
Average Daily Circulation (2006)	5,300		
Station DMA Total	Cable	Non-cable	Total
	TV Households	TV Households	TV Households
Estimated Station Totals *	253,790	0	253,790
Average Weekly Circulation (2006)	32,922	0	32,922
Average Daily Circulation (2006)	5,257		
Other DMA Total	Cable	Non-cable	Total
	TV Households	TV Households	TV Households
Estimated Station Totals *	6,200	0	6,200
Average Weekly Circulation (2006)	546	0	546
Average Daily Circulation (2006)	43		

*Estimated station totals are sums of the Nielsen TV and Cable TV household estimates for each county in which the station registers viewing of more than 5% as per the Nielsen Survey Methods.

Communications Daily

Warren Communications News

Get the industry standard FREE —

For a no-obligation trial call 800-771-9202 or visit www.warren-news.com

Michigan — Bay City

WNEM-DT

Ch. 22

Network Service: MNT, CBS.

Grantee: Meredith Corp., 1716 Locust St., Des Moines, IA 50309-3023.

Studios: 1205 S. Mission, Suite 1, Mount Pleasant, MI 48858; 107 N. Franklin St., Saginaw, MI 48607.

Mailing Address: PO Box 531, Saginaw, MI 48606.

Phone: 989-755-8191 (Saginaw); 810-232-3900 (Flint). **Fax:** 989-758-2112.

E-mail: jim.ameson@wnem.com

Web Site: <http://www.wnem.com>

Technical Facilities: Channel No. 22 (518-524 MHz). Authorized power: 1000-kw max. visual, aural. Antenna: 903-ft above av. terrain, 913-ft. above ground, 1498-ft. above sea level.

Latitude	43°	28'	13"
Longitude	83°	50'	35"

Note: Latitude and longitude coordinates shown are based on the North American Datum of 1927 (NAD 27) as currently required by the Mass Media Bureau of the FCC.

Ownership: Meredith Corp. (Group Owner).

Began Operation: Station operating under Special Temporary Authority at 500-kw max. visual; no on-air date

Represented (sales): TeleRep Inc.

Personnel:

Al Blinks, Vice President & General Manager.

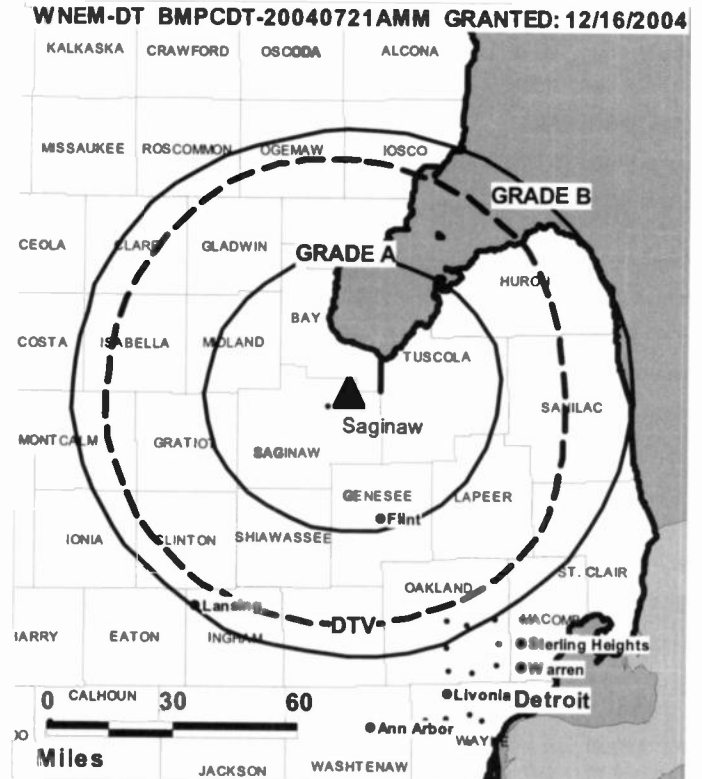
Jim Arneson, General Sales Manager.

Carol Liska, National Sales Manager.

Ian Rubin, News Director.

Kathy Leavitt, Business Manager.

Karen Frey, Program, Promotion & Creative Services Director.



© 2007 Warren Communications News

Gregory Surma, Chief Engineer & Operations Director.

Marji Carmien, Traffic Manager.

City of License: Bay City. **Station DMA:** Flint-Saginaw-Bay City, MI. **Rank:** 66.

Nielsen Data: Not available.

Michigan — Bay City

WNEM-TV

Ch. 5

Network Service: CBS.

Licensee: Meredith Corp., 1716 Meredith St., Des Moines, IA 50309-3023.

Studios: 1205 S. Mission, Suite 1, Mount Pleasant, MI 48858; 107 N. Franklin St., Saginaw, MI 48607.

Mailing Address: PO Box 531, Saginaw, MI 48606.

Phone: 989-755-8191 (Saginaw); 810-232-3900 (Flint). **Fax:** 989-758-2112.

E-mail: jim.arneson@wnem.com

Web Site: http://www.wnem.com

Technical Facilities: Channel No. 5 (76-82 MHz). Authorized power: 100-kw visual, 20-kw aural. Antenna: 1001-ft above av. terrain, 1010-ft. above ground, 1601-ft. above sea level.

Latitude	43°	28'	14"
Longitude	83°	50'	36"

Transmitter: 5700 Becker Rd., Saginaw.

Digital Facilities: Channel No. 22 (518-524 MHz). Power: 1000-kw max. visual, 903-ft above av. terrain, 913-ft. above ground, 1498-ft. above sea level.

Latitude	43°	28'	13"
Longitude	83°	50'	35"

Note: Latitude and longitude coordinates shown are based on the North American Datum of 1927 (NAD 27) as currently required by the Mass Media Bureau of the FCC.

Satellite Earth Station: Transmitter RCA; Harris, 6-meter; Harris, Drake receivers.

News Service: AP.

Ownership: Meredith Corp. (Group Owner).

Began Operation: February 16, 1954. Sale to present owner by James Gerity Jr. approved by FCC April 16, 1969 (Television Digest, Vol. 9:15).

Represented (sales): TeleRep Inc.

Represented (legal): Haley, Bader & Potts PLC.

Represented (engineering): duTreil, Lundin & Rackley Inc.

Personnel:

Al Bilinke, Vice President & General Manager.

Jim Arneson, General Sales Manager.

Carol Liska, National Sales Manager.

Ian Rubin, News Director.

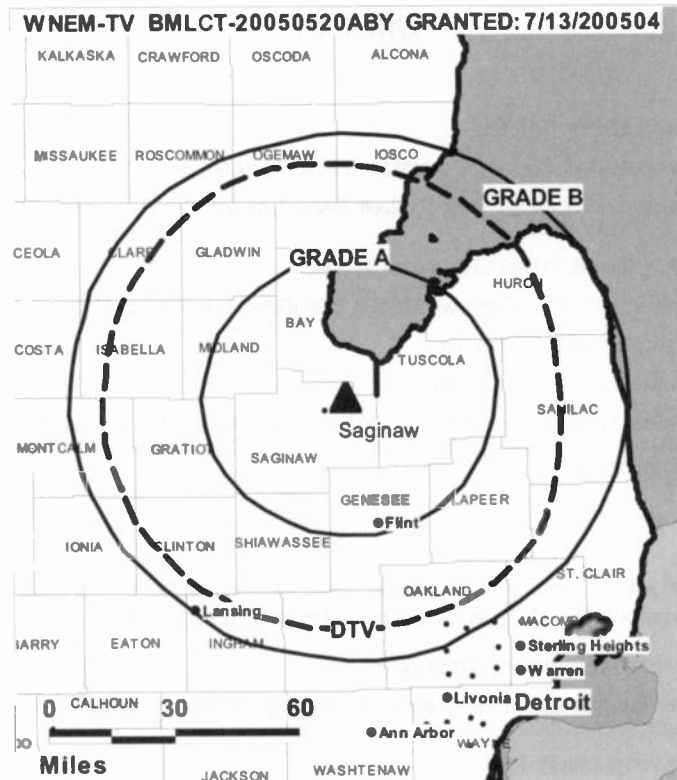
Greg Surma, Chief Engineer & Operations Director.

Kathy Leavitt, Business Manager.

Karen Frey, Program, Promotion & Creative Services Director.

Marji Carmien, Traffic Manager.

Rates: On request.



© 2007 Warren Communications News

City of License: Bay City. **Station OMA:** Flint-Saginaw-Bay City, MI. **Rank:** 66.

Circulation © 2006 Nielsen. Coverage based on Nielsen study.

GrandTotal	Cable TV Households	Non-cable TV Households	Total TV Households
Estimated Station Totals *	384,190	222,850	607,040
Average Weekly Circulation (2006)	229,565	120,550	350,115
Average Daily Circulation (2006)			191,868
Station DMA Total	Cable TV Households	Non-cable TV Households	Total TV Households
Estimated Station Totals *	295,110	180,390	475,500
Average Weekly Circulation (2006)	209,425	110,217	319,642
Average Daily Circulation (2006)			179,723
Other DMA Total	Cable TV Households	Non-cable TV Households	Total TV Households
Estimated Station Totals *	89,080	42,460	131,540
Average Weekly Circulation (2006)	20,140	10,333	30,473
Average Daily Circulation (2006)			12,145

*Estimated station totals are sums of the Nielsen TV and Cable TV household estimates for each county in which the station registers viewing of more than 5% as per the Nielsen Survey Methods.

WFQX-DT

Ch. 47

Network Service: FOX.

Grantee: Rockfleet Broadcasting II LLC, 7669 S. 45 Mile Rd., Cadillac, MI 49601.

Studio: 7669 S. 45 Mile Rd., Cadillac, MI 49601.

Mailing Address: 7669 S. 45 Mile Rd., Cadillac, MI 49601.

Phone: 231-775-9813; 800-863-9090. **Fax:** 231-775-1898.

E-mail: bpfeiffer@fox33.com

Web Site: http://www.fox33.com

Technical Facilities: Channel No. 47 (668-674 MHz). Authorized power: 500-kw max. visual, aural. Antenna: 1289-ft above av. terrain, 1214-ft. above ground, 2441-ft. above sea level.

Latitude	44°	44'	53"
Longitude	85°	04'	08"

Note: Latitude and longitude coordinates shown are based on the North American Datum of 1927 (NAD 27) as currently required by the Mass Media Bureau of the FCC.

Ownership: Rockfleet Broadcasting II Inc. (Group Owner).

Began Operation: Station operating under Special Temporary Authority at 0.027-kw max. visual; no on-air date

Represented (sales): Millennium Sales & Marketing.

Personnel:

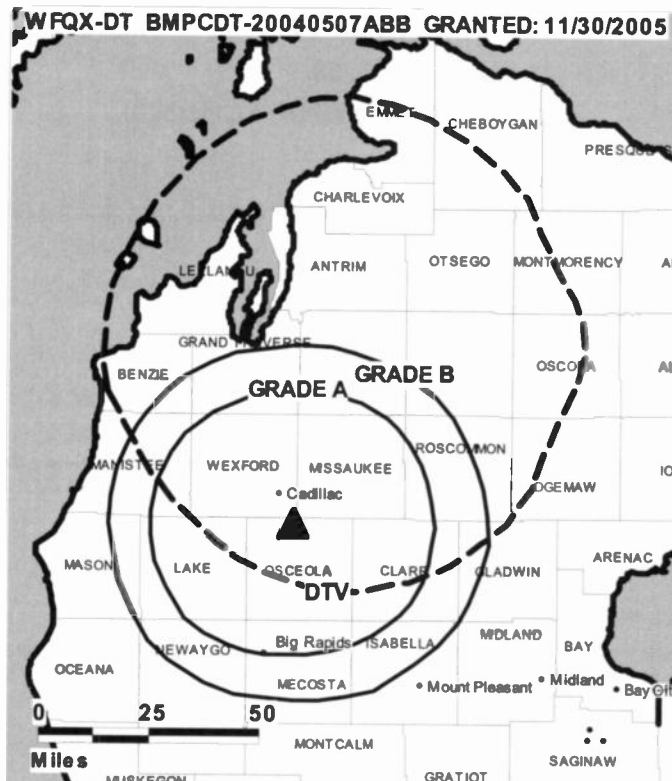
Bruce Pfeiffer, General Manager.

Dean Bushor, Local Sales Manager.

Quentin Parker, News Director.

Greg Buzzell, Chief Engineer.

Susan Trinklein, Business Manager.



Julia Horchner, Program, Promotion, & Traffic Manager.

City of License: Cadillac. **Station DMA:** Traverse City-Cadillac, MI. **Rank:** 113.

Nielsen Data: Not available.

WFQX-TV

Ch. 33

(Operates satellite WFUP, Vanderbilt)

Network Service: MNT, FOX.

Licensee: Rockfleet Broadcasting II LLC, 885 3rd Ave., 34th Floor, New York, NY 10022.

Studio: 7669 S. 45th Rd., Cadillac, MI 49601.

Mailing Address: 7669 S. 45 Rd., Cadillac, MI 49601.

Phone: 231-775-9813; 800-863-9090. **Fax:** 231-775-1898.

E-mail: bpfeiffer@fox33.com

Web Site: http://www.fox33.com

Technical Facilities: Channel No. 33 (584-590 MHz). Authorized power: 776-kw max. visual, 6.15-kw aural. Antenna: 974-ft above av. terrain, 590-ft. above ground, 2289-ft. above sea level.

Latitude 44° 08' 53"
Longitude 85° 20' 45"

Transmitter: 6.5-mi. SSE of Cadillac, 1066 W. 23rd Rd.

Digital Facilities: Channel No. 47 (668-674 MHz). Power: 500-kw max. visual, aural. Antenna: 1289-ft above av. terrain, 1214-ft. above ground, 2441-ft. above sea level.

Latitude 44° 44' 53"
Longitude 85° 04' 08"

FCC Digital File Number: BPCDT-19991101AIV. Granted: November 30, 2005.

Note: Latitude and longitude coordinates shown are based on the North American Datum of 1927 (NAD 27) as currently required by the Mass Media Bureau of the FCC.

Multichannel TV Sound: Stereo only.

Ownership: Rockfleet Broadcasting II Inc. (Group Owner).

Began Operation: October 11, 1989. Sale to present owner by GRK Productions Joint Venture approved by FCC December 3, 1999.

Represented (sales): Millennium Sales & Marketing.

Represented (legal): Wiley, Rein & Fielding.

Personnel:

Bruce Pfeiffer, General Manager.

Dean Bushor, Local Sales Manager.

Quentin Parker, News Director.

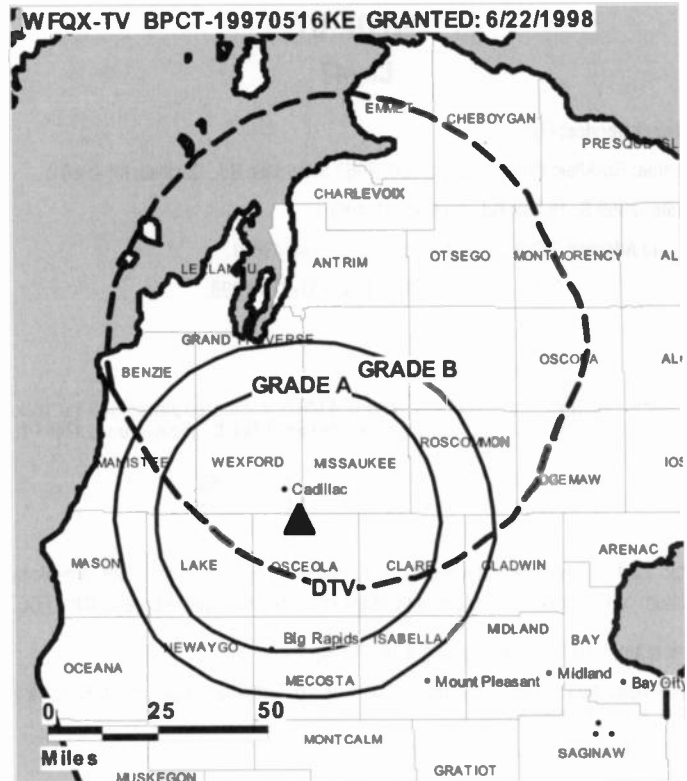
Greg Buzzell, Chief Engineer.

Susan Trinklein, Business Manager.

Julla Horchner, Program, Promotion & Traffic Manager.

Highest 30 Sec. Rate: \$450.

City of License: Cadillac. **Station DMA:** Traverse City-Cadillac, MI. **Rank:** 113.



© 2007 Warren Communications News

Circulation © 2006 Nielsen. Coverage based on Nielsen study.

GrandTotal	Cable TV Households	Non-cable TV Households	Total TV Households
Estimated Station Totals *	177,010	123,520	300,530
Average Weekly Circulation (2006)	59,008	28,132	87,140
Average Daily Circulation (2006)			25,077
Station DMA Total	Cable TV Households	Non-cable TV Households	Total TV Households
Estimated Station Totals *	122,050	112,070	234,120
Average Weekly Circulation (2006)	49,423	27,491	76,914
Average Daily Circulation (2006)			22,921
Other DMA Total	Cable TV Households	Non-cable TV Households	Total TV Households
Estimated Station Totals *	54,960	11,450	66,410
Average Weekly Circulation (2006)	9,585	641	10,226
Average Daily Circulation (2006)			2,156

*Estimated station totals are sums of the Nielsen TV and Cable TV household estimates for each county in which the station registers viewing of more than 5% as per the Nielsen Survey Methods.

WWTV

Ch. 9

(Operates satellite WWUP-TV, Sault Ste. Marie)

Network Service: CBS.

Licensee: Heritage Broadcasting Co. of Michigan, Box 627, Cadillac, MI 49601.

Studios: 2640 Aero Park Dr., Traverse City, MI 49684-0627; 22320 130th Ave., Tustin, MI 49688.

Mailing Address: Box 627, Cadillac, MI 49601.

Phone: 231-775-3478; 800-782-7910. **Fax:** 231-775-3671.

E-mail: sales@9and10news.com

Web Site: http://www.9and10news.com

Technical Facilities: Channel No. 9 (186-192 MHz). Authorized power: 316-kw visual, 31.6-kw aural. Antenna: 1635-ft above av. terrain, 1295-ft. above ground, 2999-ft. above sea level.

Latitude 44° 08' 12"
Longitude 85° 20' 33"

Transmitter: 22320 130th Ave., Tustin.

Digital Facilities: Channel No. 40 (626-632 MHz). Power: 845.6-kw max. visual. Antenna: 1631-ft above av. terrain, 1232-ft. above ground.

Latitude 44° 08' 12"
Longitude 85° 20' 33"

FCC Digital File Number: BPCDT-19991021ACN. Granted: April 19, 2000.

Note: Latitude and longitude coordinates shown are based on the North American Datum of 1927 (NAD 27) as currently required by the Mass Media Bureau of the FCC.

Multichannel TV Sound: Stereo only.

Satellite Earth Stations: Transmitter Harris; Scientific-Atlanta, 4.6-meter C-band; RCA, 4.6-meter Ku-band; Microwave General, 5-meter C-band; DH Satellite, 5-meter Ku & C-band; Scientific-Atlanta, 6-meter C-band; Scientific-Atlanta, Prodelin, Pinzone, Chapparral receivers.

SNG Mobile Dish: Prodelin, 3.4-meter Ku & C-band.

News Services: CBS Newspath, AP.

Ownership: Heritage Broadcasting Group (Group Owner).

Began Operation: December 11, 1953. Sale to present owner by Wilson Communications approved by FCC March 2, 1989. Sale to Wilson Communications by Fetzer Broadcasting Co. approved by FCC December 28, 1978 (Television Digest, Vol. 19:14). Sale to Fetzer by Spartan Corp. approved by FCC July 23, 1958 (Vol. 14:25, 27).

Represented (sales): Blair Television.

Represented (legal): Womble, Carlyle, Sandridge & Rice PLLC.

Personnel:

Mario Iacobelli, General Manager.

William Kring, Station & Business Manager.

Mark Featherston, General Sales Manager.

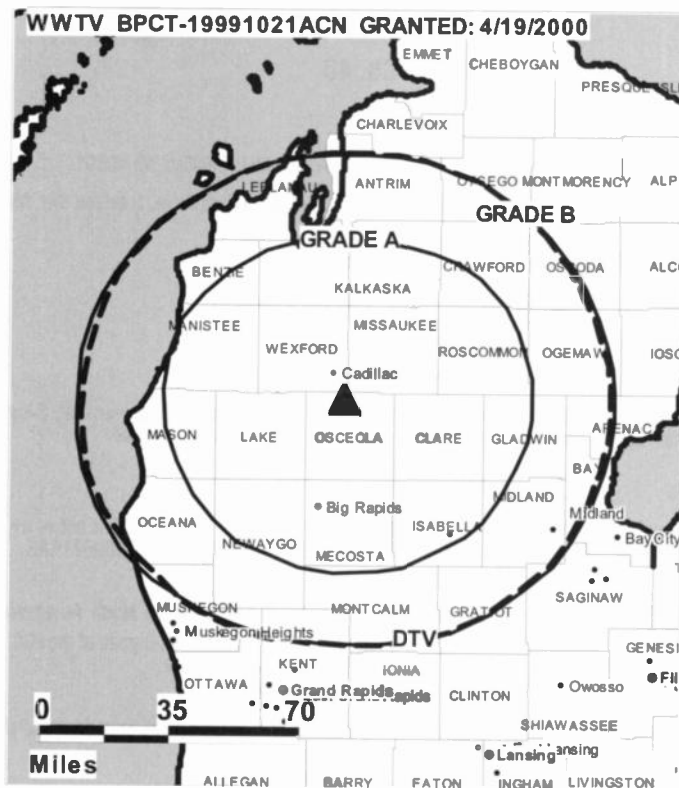
Shann Vander Leek, Local Sales Manager.

John DeMarsh, National Sales Manager.

Kevin Dunaway, News Director.

Lowell Shore, Chief Engineer.

Sherri Magiera, Program Director.



© 2007 Warren Communications News

Tessia Klux, Promotion & Marketing Director.

Matt Lamphere, Production Manager.

Kelly Bachi, Research Associate.

Pam Holmes, Traffic Manager.

Rates: On request.

City of License: Cadillac. **Station DMA:** Traverse City-Cadillac, MI. **Rank:** 113.

Circulation © 2006 Nielsen. Coverage based on Nielsen study.

GrandTotal	Cable TV Households	Non-cable TV Households	Total TV Households
Estimated Station Totals *	180,410	189,500	369,910
Average Weekly Circulation (2006)	106,915	92,960	199,875
Average Daily Circulation (2006)			114,956
Station DMA Total	Cable TV Households	Non-cable TV Households	Total TV Households
Estimated Station Totals *	110,640	112,070	222,710
Average Weekly Circulation (2006)	85,864	73,341	159,205
Average Daily Circulation (2006)			95,117
Other DMA Total	Cable TV Households	Non-cable TV Households	Total TV Households
Estimated Station Totals *	69,770	77,430	147,200
Average Weekly Circulation (2006)	21,051	19,619	40,670
Average Daily Circulation (2006)			19,839

*Estimated station totals are sums of the Nielsen TV and Cable TV household estimates for each county in which the station registers viewing of more than 5% as per the Nielsen Survey Methods.

WWTV-DT

Ch. 40

Network Service: CBS.

Grantee: Heritage Broadcasting Co. of Michigan, Box 627, Cadillac, MI 49601.

Studios: 22320 130th Ave., Tustin, MI 49688; 2640 Aero Park Drive, Traverse City, MI 49684-0627.

Mailing Address: Box 627, Cadillac, MI 49601.

Phone: 231-775-3478; 800-782-7910. **Fax:** 231-775-3671.

E-mail: sales@9and10news.com

Web Site: http://www.9and10news.com

Technical Facilities: Channel No. 40 (626-632 MHz). Authorized power: 845.6-kw max. visual. Antenna: 1631-ft above av. terrain, 1232-ft. above ground.

Latitude	44°	08'	12"
Longitude	85°	20'	33"

Requests modification of CP for change to 191-kw max. visual, 1401-ft above av. terrain, 1001-ft. above ground, 2705-ft. above sea level; BMPCDT-20060621AAR.

Note: Latitude and longitude coordinates shown are based on the North American Datum of 1927 (NAD 27) as currently required by the Mass Media Bureau of the FCC.

Ownership: Heritage Broadcasting Group (Group Owner).

Began Operation: November 1, 2001. High Definition. Station operating under Special Temporary Authority at 175-kw max. visual.

Represented (sales): Blair Television.

Personnel:

Mario Iacobelli, General Manager.

William Kring, Station & Business Manager.

Mark Featherston, General Sales Manager.

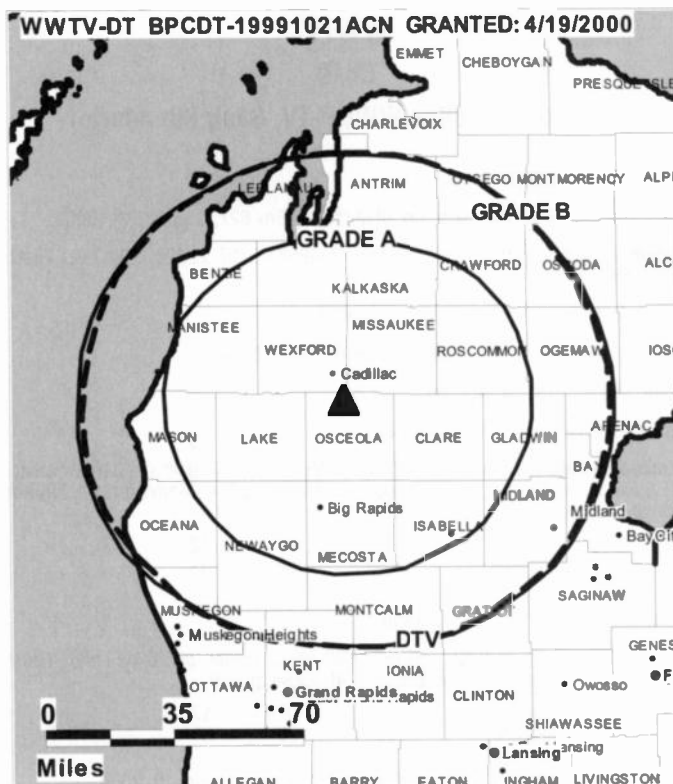
Shann Vander Leek, Local Sales Manager.

John DeMarsh, National Sales Manager.

Kevin Dunaway, News Director.

Lowell Shore, Chief Engineer.

Sherri Magiera, Program Director.



© 2007 Warren Communications News

Tessia Kliz, Promotion & Marketing Director.

Matt Lamphere, Production Manager.

Kelly Bachi, Research Associate.

Pam Holmes, Traffic Manager.

City of License: Cadillac. **Station DMA:** Traverse City-Cadillac, MI. **Rank:** 113.

Nielsen Oata: Not available.

Michigan — Calumet

WBKP Ch. 5

Network Service: ABC.

Licensee: Lake Superior Community Broadcasting Corp., 1390 Bagley St., Alpena, MI 49707.

Studio: 2025 US 41 W, Marquette, MI 49855.

Mailing Address: 2025 US 41 W, Marquette, MI 49855.

Phone: 906-225-5700. **Fax:** 906-225-5998.

E-mail: deanl@wbuptv.com

Web Site: http://www.wbuptv.com

Technical Facilities: Channel No. 5 (76-82 MHz). Authorized power: 100-kw visual. Antenna: 968-ft above av. terrain, 469-ft. above ground, 1959-ft. above sea level.

Latitude 47° 02' 12"
Longitude 88° 41' 42"

Transmitter: 1.25-mi. SW of Painesdale, 0.4-mi. NW of State Rd. 26.

Digital Facilities: Channel No. 11 (198-204 MHz). Power: 98.2-kw visual. Antenna: 1273-ft above av. terrain, 1280-ft. above ground, 2920-ft. above sea level.

Latitude 46° 26' 17"
Longitude 88° 02' 58"

Note: Latitude and longitude coordinates shown are based on the North American Datum of 1927 (NAD 27) as currently required by the Mass Media Bureau of the FCC.

Multichannel TV Sound: Stereo and separate audio program.

Satellite Earth Stations: Transmitter Harris; ChannelMaster, 3-meter Ku & C-band; Andrew, 5-meter C-band.

News Services: Newsone, AP.

Ownership: Lake Superior Community Broadcasting Corp. (Group Owner).

Began Operation: October 30, 1996. Sale to present owner by Scanlan Communications Inc. approved by FCC January 15, 2004.

Represented (sales): Continental Television Sales.

Represented (engineering): E. Harold Munn Jr. & Associates Inc.

Personnel:

Curt Smith, General Manager & Program Director.

Dean Laitinen, Operations & Station Manager.

Lucia Shylak, Local Sales Manager.

Bob McDonald, National Sales Manager.

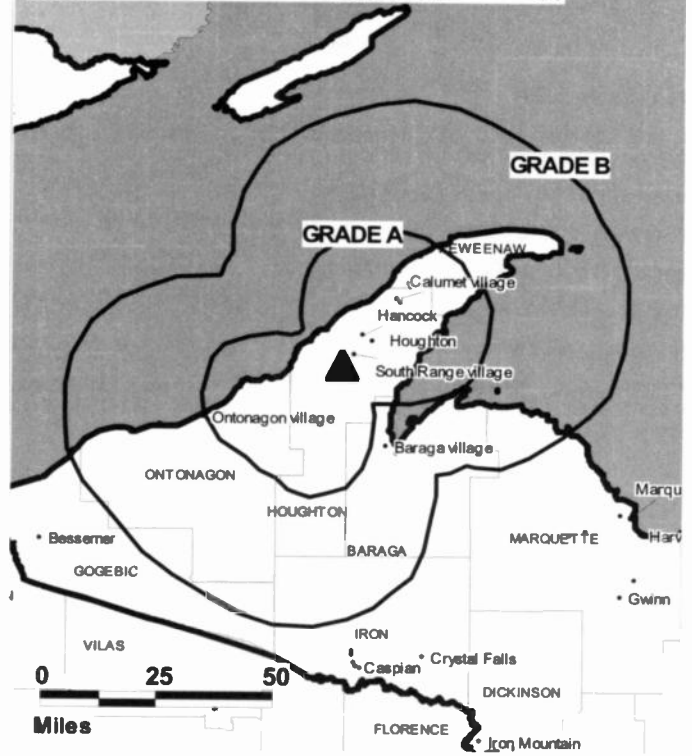
Gary Langley, Chief Engineer.

Ken Baynard, Production & Promotion Manager.

Justine Marshall, Traffic Coordinator.

Highest 30 Sec. Rate: \$500.

WBKP BPCT-19950412KF GRANTED: 3/17/1996



© 2007 Warren Communications News

City of License: Calumet. **Station DMA:** Marquette, MI. **Rank:** 178.

Circulation © 2006 Nielsen. Coverage based on Nielsen study.

GrandTotal	Cable TV Households	Non-cable TV Households	Total TV Households
Estimated Station Totals *	63,790	9,750	73,540
Average Weekly Circulation (2006)	33,396	1,997	35,393
Average Daily Circulation (2006)			10,508
Station DMA Total	Cable TV Households	Non-cable TV Households	Total TV Households
Estimated Station Totals *	63,790	5,560	69,350
Average Weekly Circulation (2006)	33,396	1,767	35,163
Average Daily Circulation (2006)			10,437
Other DMA Total	Cable TV Households	Non-cable TV Households	Total TV Households
Estimated Station Totals *	0	4,190	4,190
Average Weekly Circulation (2006)	0	230	230
Average Daily Circulation (2006)			71

* Estimated station totals are sums of the Nielsen TV and Cable TV household estimates for each county in which the station registers viewing of more than 5% as per the Nielsen Survey Methods.

Michigan — Cheboygan

WTOM-DT

Ch. 35

Network Service: NBC.

Licensee: Barrington Traverse City License LLC, 2500 W. Higgins Rd., Suite 880, Hoffman Estates, IL 60195.

Studio: 8518 M 72 W, Traverse City, MI 49685.

Mailing Address: 8518 M 72 W, Traverse City, MI 49685.

Phone: 231-947-7770. **Fax:** 231-947-1229.

E-mail: jllewellyn@tv7-4.com

Web Site: <http://www.tv7-4.com>

Technical Facilities: Channel No. 35 (596-602 MHz). Authorized power: 78-kw max. visual. Antenna: 551-ft above av. terrain, 471-ft. above ground, 1171-ft. above sea level.

Latitude	45°	39'	001"
Longitude	84°	20'	37"

Note: Latitude and longitude coordinates shown are based on the North American Datum of 1927 (NAD 27) as currently required by the Mass Media Bureau of the FCC.

Ownership: Pilot Group LP (Group Owner).

Began Operation: April 14, 2004.

Represented (legal): Paul, Hastings, Janofsky & Walker LLP.

Personnel:

John M. Llewellyn, Vice President & General Manager.

Thom Pritz, General & Local Sales Manager.

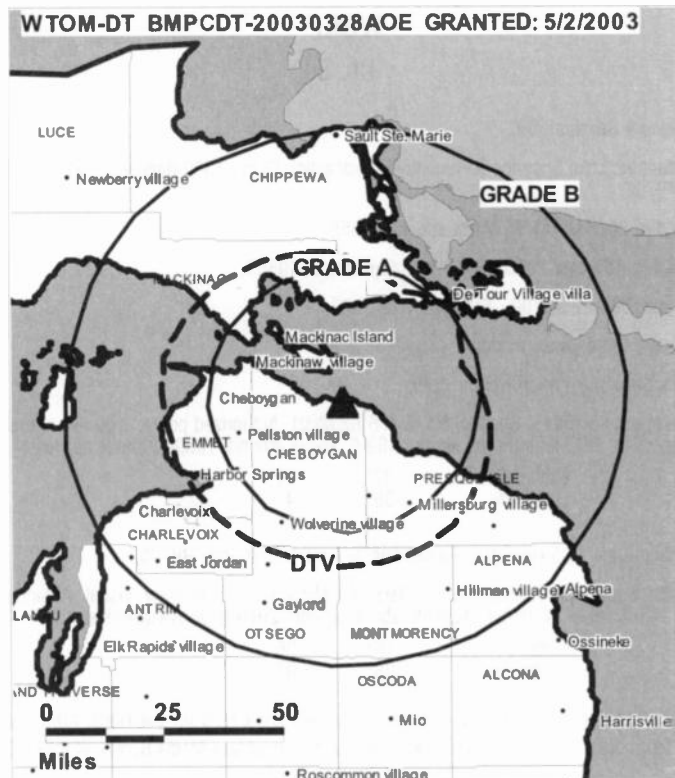
Cathy Marsh, National Sales Manager.

Doug DeYoung, News Director.

Wendy Wakfield, Business Manager.

Mary Speck, Program Director.

Greg Johnson, Promotion Director.



Terry Madaras, Production Manager.

Barb Morris, Traffic Manager.

City of License: Cheboygan. **Station DMA:** Traverse City-Cadillac, MI. **Rank:** 113.

Nielsen Data: Not available.

WTOM-TV

Ch. 4

(Satellite of WPBN-TV, Traverse City)

Network Service: NBC.

Licensee: Barrington Traverse City License LLC, 2500 W. Higgins Rd., Suite 880, Hoffman Estates, IL 60195.

Studio: 8518 M 72 W, Traverse City, MI 49685.

Mailing Address: 8518 M 72 W., Traverse City, MI 49685.

Phone: 231-947-7770. **Fax:** 231-947-1229.

E-mail: jllewellyn@tv7-4.com

Web Site: http://www.tv7-4.com

Technical Facilities: Channel No. 4 (66-72 MHz). Authorized power: 100-kw visual, 10-kw aural. Antenna: 620-ft above av. terrain, 590-ft. above ground, 1290-ft. above sea level.

Latitude 45° 39' 01"
Longitude 84° 20' 37"

Transmitter: U.S. Rte. 23, 6.7-mi. E of Cheboygan.

Digital Facilities: Channel No. 35 (596-602 MHz). Power: 78-kw max. visual. Antenna: 551-ft above av. terrain, 471-ft. above ground, 1171-ft. above sea level.

Latitude 45° 39' 001"
Longitude 84° 20' 37"

FCC Digital File Number: BPCDT-19991025ADM. Granted: May 08, 2003.

Note: Latitude and longitude coordinates shown are based on the North American Datum of 1927 (NAD 27) as currently required by the Mass Media Bureau of the FCC.

Multichannel TV Sound: Stereo only.

Satellite Earth Stations: Harris, 6.1-meter Ku-band; Roscor, 2.4-meter Ku-band; Harris, 3-meter Ku-band; ADM, 4-meter C-band; Vertex, 4.6-meter Ku-band; M/A-Corn, Harris receivers.

News Services: SNS, CNN News, NBC News Channel, AP.

Ownership: Pilot Group LP (Group Owner).

Began Operation: May 16, 1959. Sale to present owner by Raycom Media Inc. approved by FCC June 13, 2006.

Represented (sales): Harrington, Righter & Parsons Inc.

Represented (legal): Paul, Hastings, Janofsky & Walker LLP.

Represented (engineering): Lohnes & Culver.

Personnel:

John M. Llewellyn, Vice President & General Manager.

Thom Pritz, General & Local Sales Manager.

Cathy Marsh, National Sales Manager.

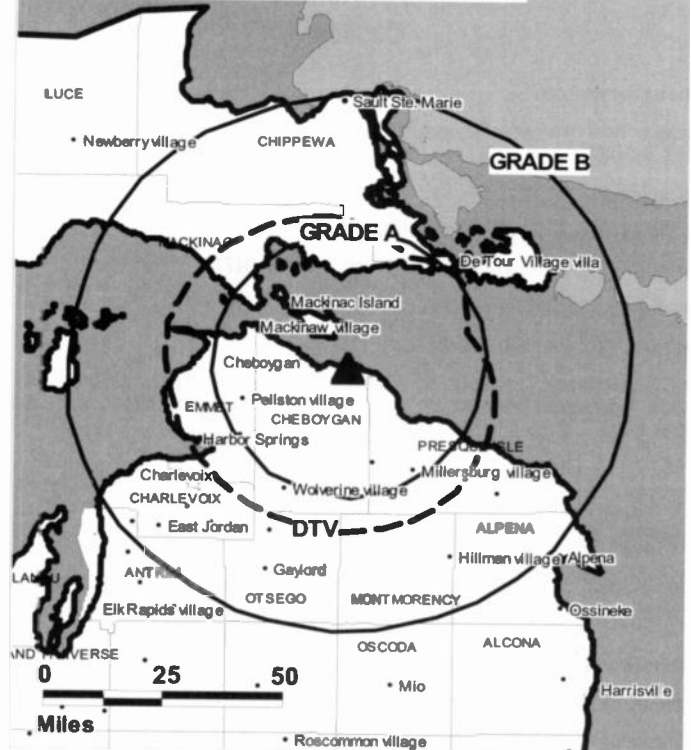
Doug DeYoung, News Director.

Wendy Wakefield, Business Manager.

Mary Speck, Program Director.

Greg Johnson, Promotion Director.

WTOM-TV BPCT-2717 GRANTED: 12/9/1959



Terry Madaras, Production Manager.

Barb Morris, Traffic Manager.

Rates: On request.

City of License: Cheboygan. **Station DMA:** Traverse City-Cadillac, MI. Rank: 113.

Circulation © 2006 Nielsen. Coverage based on Nielsen study.

GrandTotal	Cable TV Households	Non-cable TV Households	Total TV Households
Estimated Station Totals *	24,910	44,240	69,150
Average Weekly Circulation (2006)	12,206	12,491	24,697
Average Daily Circulation (2006)			13,143
Station DMA Total	Cable TV Households	Non-cable TV Households	Total TV Households
Estimated Station Totals *	24,910	41,130	66,040
Average Weekly Circulation (2006)	12,206	11,757	23,963
Average Daily Circulation (2006)			13,031
Other DMA Total	Cable TV Households	Non-cable TV Households	Total TV Households
Estimated Station Totals *	0	3,110	3,110
Average Weekly Circulation (2006)	0	734	734
Average Daily Circulation (2006)			112

*Estimated station totals are sums of the Nielsen TV and Cable TV household estimates for each county in which the station registers viewing of more than 5% as per the Nielsen Survey Methods.

WDIV-DT
Ch. 45

Network Service: NBC.

Licensee: Post-Newsweek Stations, Michigan Inc., 550 W. Lafayette Blvd., Detroit, MI 48226-3140.

Studio: 550 W. Lafayette Blvd., Detroit, MI 48226.

Mailing Address: 550 W. Lafayette Blvd., Detroit, MI 48226.

Phone: 313-222-0444; 313-962-9348. **Fax:** 313-222-0471.

E-mail: teddy@wdiv.com

Web Site: <http://www.clickondetroit.com>

Technical Facilities: Channel No. 45 (656-662 MHz). Authorized power: 973-kw max. visual. Antenna: 922-ft above av. terrain, 938-ft. above ground, 1624-ft. above sea level.

Latitude	42°	28'	58"
Longitude	83°	12'	19"

Transmitter: 15700 Lincoln Dr., Southfield.

Note: Latitude and longitude coordinates shown are based on the North American Datum of 1927 (NAD 27) as currently required by the Mass Media Bureau of the FCC.

Ownership: Post-Newsweek Stations Inc. (Group Owner).

Began Operation: May 1, 1999. Standard and High Definition.

Represented (engineering): Moffet, Larson & Johnson Inc.

Personnel:

Joe Berwanger, Vice President & General Manager.

Deborah Collura, Vice President, News Director.

Denise Cunningham, Operations & Traffic Manager.

Ted Pearse, Director, Sales.

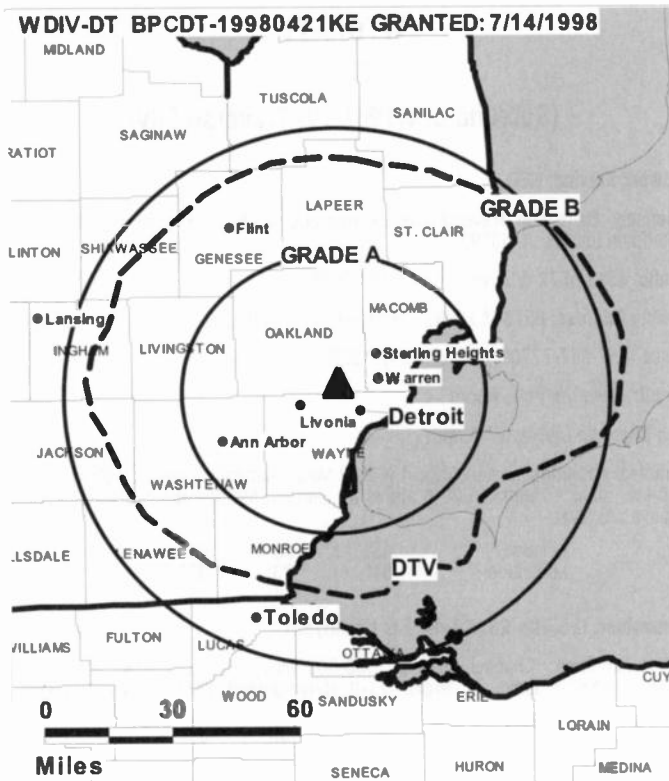
Matt Kell, General Sales Manager.

Janice Powers, Local Sales Manager.

Lynn Pellerito, National Sales Director.

Marcia Etienne, Business & Administrative Affairs Director.

Marcus Williams, Chief Engineer.



© 2007 Warren Communications News

Laurie Oberman, Assistant Program Manager.

Terri Turpin-Amato, Promotion Manager.

Tom Guida, Production Manager.

Amy Winkler, Research Director.

Rates: On request.

City of License: Detroit. **Station DMA:** Detroit, MI. **Rank:** 11.

Nielsen Data: Not available.

WDIV-TV
Ch. 4

Network Service: NBC.

Licensee: Post-Newsweek Stations, Michigan Inc., 550 W. Lafayette Blvd., Detroit, MI 48231.

Studio: 550 W. Lafayette Blvd., Detroit, MI 48226.

Mailing Address: 550 W. Lafayette Blvd., Detroit, MI 48226.

Phone: 313-222-0444; 313-962-9348. **Fax:** 313-222-0471.

E-mail: teddy@wdiv.com

Web Site: http://www.clickondetroit.com

Technical Facilities: Channel No. 4 (66-72 MHz). Authorized power: 100-kw visual, 10-kw aural. Antenna: 1004-ft above av. terrain, 1020-ft. above ground, 1706-ft. above sea level.

Latitude 42° 28' 59"
Longitude 83° 12' 20"

Transmitter: 15700 Lincoln Dr., Southfield.

Digital Facilities: Channel No. 45 (656-662 MHz). Power: 973-kw max. visual. Antenna: 922-ft above av. terrain, 938-ft. above ground, 1624-ft. above sea level.

Latitude 42° 28' 58"
Longitude 83° 12' 19"

FCC Digital File Number: BPCDT-980421KE. Granted: July 14, 1998.

Note: Latitude and longitude coordinates shown are based on the North American Datum of 1927 (NAD 27) as currently required by the Mass Media Bureau of the FCC.

Multichannel TV Sound: Stereo and separate audio program.

Satellite Earth Stations: Transmitter Harris; Harris, 6.1-meter C-band; Satcom Technologies, 7-meter C-band; Harris, 4.5-meter Ku-band; Satcom Technologies, 5.5-meter C-band; Scientific-Atlanta, Microdyne receivers.

News Services: UPI, NBC News Channel, CNN Newsource, AP.

Ownership: Post-Newsweek Stations Inc. (Group Owner).

Began Operation: June 3, 1947. Exchange by Evening News for WTOP-TV (now WUSA), Washington, DC approved by FCC May 18, 1978 (Television Digest, Vol. 17:50; 18:21).

Represented (sales): MMT Sales Inc.

Represented (legal): Covington & Burling.

Represented (engineering): Moffet, Larson & Johnson Inc.

Personnel:

Joseph Berwanger, Vice President & General Manager.

Deborah Collura, Vice President, News Director.

Denise Cunningham, Operations & Traffic Manager.

Ted Pearse, Director, Sales.

Matt Kell, General Sales Manager.

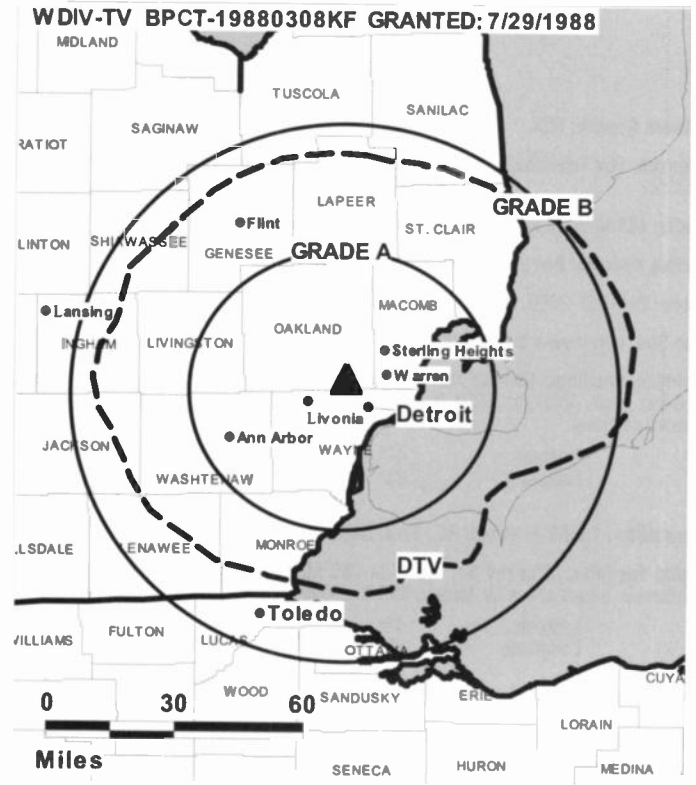
Janice Powers, Local Sales Manager.

Lynn Pellerito, National Sales Director.

Marcus Williams, Chief Engineer.

Marcia Etienne, Business & Administrative Affairs Director.

Laurie Oberman, Assistant Program Manager.



© 2007 Warren Communications News

Terri Turpin-Amato, Promotion Manager.

Tom Guida, Production Manager.

Amy Winkler, Research Director.

Rates: On request.

City of License: Detroit. **Station DMA:** Detroit, MI. **Rank:** 11.

Circulation © 2006 Nielsen. Coverage based on Nielsen study.

GrandTotal	Cable TV Households	Non-cable TV Households	Total TV Households
Estimated Station Totals *	1,561,750	654,480	2,216,230
Average Weekly Circulation (2006)	1,062,297	424,350	1,486,647
Average Daily Circulation (2006)			808,008
Station DMA Total	Cable TV Households	Non-cable TV Households	Total TV Households
Estimated Station Totals *	1,348,510	587,840	1,936,350
Average Weekly Circulation (2006)	1,006,524	418,006	1,424,530
Average Daily Circulation (2006)			787,228
Other DMA Total	Cable TV Households	Non-cable TV Households	Total TV Households
Estimated Station Totals *	213,240	66,640	279,880
Average Weekly Circulation (2006)	55,773	6,344	62,117
Average Daily Circulation (2006)			20,780

*Estimated station totals are sums of the Nielsen TV and Cable TV household estimates for each county in which the station registers viewing of more than 5% as per the Nielsen Survey Methods.

WJBK
Ch. 2

Network Service: FOX.

Licensee: Fox Television Stations Inc., 1999 S. Bundy Dr., Los Angeles, CA 90025-5235.

Studio: 16550 W. Nine Mile Rd., Southfield, MI 48075.

Mailing Address: Box 2000, Southfield, MI 48037-2000.

Phone: 248-557-2000. **Fax:** 248-557-1199.

Web Site: <http://www.fox2detroit.com>

Technical Facilities: Channel No. 2 (54-60 MHz). Authorized power: 100-kw visual, 10-kw aural. Antenna: 1001-ft above av. terrain, 1007-ft. above ground, 1680-ft. above sea level.

Latitude 42° 27' 38"
Longitude 83° 12' 50"

Transmitter: 16550 W. 9 Mile Rd., Southfield.

Digital Facilities: Channel No. 58 (734-740 MHz). Power: 1000-kw max. visual. Antenna: 899-ft above av. terrain, 899-ft. above ground, 1575-ft. above sea level.

Latitude 42° 27' 38"
Longitude 83° 12' 50"

FCC Digital File Number: BPCDT-971107KF. Granted: July 10, 1998.

Note: Latitude and longitude coordinates shown are based on the North American Datum of 1927 (NAD 27) as currently required by the Mass Media Bureau of the FCC.

Multichannel TV Sound: Stereo and separate audio program.

Satellite Earth Stations: Transmitter Larcen; Satcom Technologies, 7-meter C-band; Vertex, 6-meter C-band; Scientific-Atlanta receivers.

News Services: Reuters TV, CNN Newsource, Bloomberg TV, AP.

Ownership: Fox Television Holdings Inc. (Group Owner).

Began Operation: October 24, 1948.

Represented (sales): Fox Television Sales Inc.

Personnel:

Jeff Murri, Vice President & General Manager.

Sheila Bruce, Vice President, Sales.

Dana McDaniel, Vice President, News.

Tim Redmond, Vice President, Engineering & Operations.

Jon Best, Vice President, Finance.

Keith Stironek, Vice President, Creative Services.

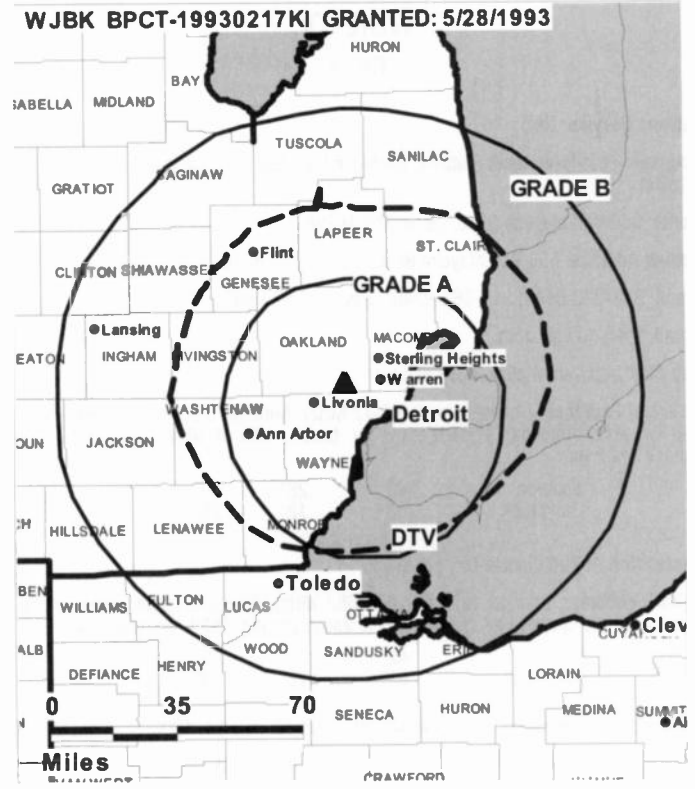
Jeff Brackrog, Local Sales Manager.

Rich Renko, National Sales Manager.

Katie Sehr, Community Service Director.

Terry D'Esposito, Marketing Manager.

Jill Rice, Production Manager.



© 2007 Warren Communications News

Sue Ayala, Traffic Manager.

Rates: On request.

City of License: Detroit. **Station DMA:** Detroit, MI. **Rank:** 11.

Circulation © 2006 Nielsen. Coverage based on Nielsen study.

GrandTotal	Cable TV Households	Non-cable TV Households	Total TV Households
Estimated Station Totals *	1,666,980	659,330	2,326,310
Average Weekly Circulation (2006)	934,973	396,356	1,331,329
Average Daily Circulation (2006)			606,004
Station OMA Total	Cable TV Households	Non-cable TV Households	Total TV Households
Estimated Station Totals *	1,348,510	587,840	1,936,350
Average Weekly Circulation (2006)	893,377	391,271	1,284,648
Average Daily Circulation (2006)			592,972
Other OMA Total	Cable TV Households	Non-cable TV Households	Total TV Households
Estimated Station Totals *	318,470	71,490	389,960
Average Weekly Circulation (2006)	41,596	5,085	46,681
Average Daily Circulation (2006)			13,032

*Estimated station totals are sums of the Nielsen TV and Cable TV household estimates for each county in which the station registers viewing of more than 5% as per the Nielsen Survey Methods.

WJBK-DT
Ch. 58

Network Service: FOX.

Licensee: Fox Television Stations Inc., 5151 Wisconsin Ave. NW, Washington, DC 20016.

Studio: 16550 W. Nine Mile Rd., Southfield, MI 48075.

Mailing Address: Box 2000, Southfield, MI 48037-2000.

Phone: 248-557-2000. **Fax:** 248-557-1199.

Web Site: <http://www.fox2detroit.com>

Technical Facilities: Channel No. 58 (734-740 MHz). Authorized power: 1000-kw max. visual. Antenna: 899-ft above av. terrain, 899-ft. above ground, 1575-ft. above sea level.

Latitude	42°	27'	38"
Longitude	83°	12'	50"

Transmitter: 16550 W. Nine Mile Rd., Southfield.

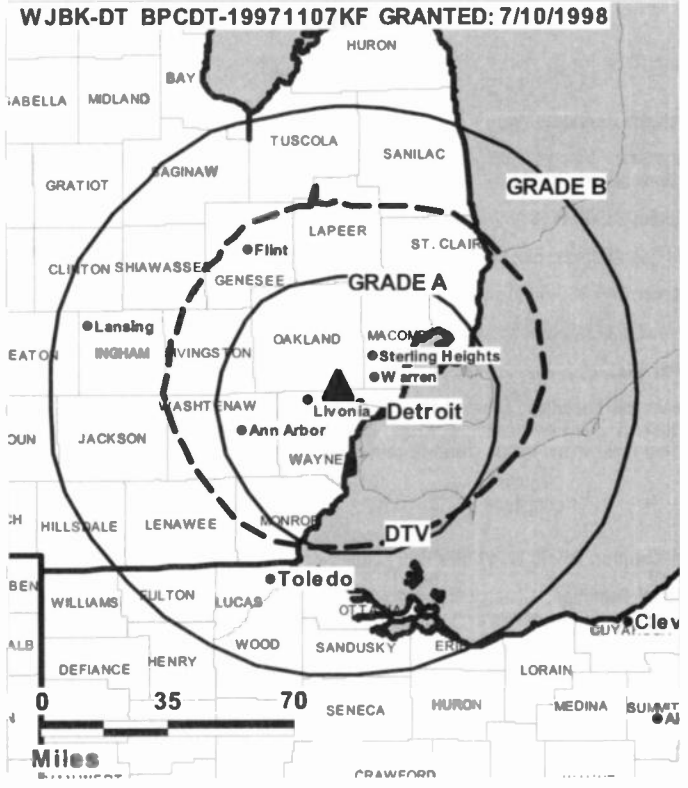
Note: Latitude and longitude coordinates shown are based on the North American Datum of 1927 (NAD 27) as currently required by the Mass Media Bureau of the FCC.

Ownership: Fox Television Holdings Inc. (Group Owner).

Began Operation: November 1, 1998. High Definition.

Personnel:

- Jeff Murri, Vice President & General Manager.
- Sheila Bruce, Vice President, Sales.
- Dana McDaniel, Vice President, News.
- Tim Redmond, Vice President, Engineering & Operations.
- Jon Best, Vice President, Finance.
- Keith Stironek, Vice President, Creative Services.
- Jeff Brackrog, Local Sales Manager.
- Rich Renko, National Sales Manager.
- Katie Sehr, Community Services Director.



WJBK-DT BPCDT-19971107KF GRANTED: 7/10/1998

© 2007 Warren Communications News

Terry D'Esposito, Marketing Manager.

Jill Rice, Production Manager.

Sue Ayala, Traffic Manager.

Rates: On request.

City of License: Detroit. **Station DMA:** Detroit, MI. **Rank:** 11.

Nielsen Data: Not available.

Michigan — Detroit

WKBD
Ch. 50

Network Service: CW.

Licensee: Viacom Stations Group of Detroit Inc., 2000 K St. NW, Suite 725, Washington, DC 20006.

Studio: 26905 W. 11 Mile Rd., Southfield, MI 48034.

Mailing Address: Box 50, Southfield, MI 48037-0050.

Phone: 248-350-5050. **Fax:** 248-359-7494.

E-mail: sales@wkbdtv.com; lmdanna@cbs.com

Web Site: http://www.upndetroit.com

Technical Facilities: Channel No. 50 (686-692 MHz). Authorized power: 2340-kw max. & 2090-kw horizontal visual, 234-kw & 209-kw horizontal aural. Antenna: 960-ft above av. terrain, 1053-ft. above ground, 1751-ft. above sea level.

Latitude 42° 29' 01"
Longitude 83° 18' 44"

Transmitter: 26955 W. 11 Mile Rd., Southfield.

Digital Facilities: Channel No. 14 (470-476 MHz). Power: 58.7-kw max. visual. Antenna: 883-ft above av. terrain, 942-ft. above ground, 1640-ft. above sea level.

Latitude 42° 29' 001"
Longitude 83° 18' 44"

FCC Digital File Number: BPCDT-990528KF. Granted: July 23, 2004.

Note: Latitude and longitude coordinates shown are based on the North American Datum of 1927 (NAD 27) as currently required by the Mass Media Bureau of the FCC.

Satellite Earth Stations: Transmitter Comark; Scientific-Atlanta, 4.5-meter; Vertex, 5-meter; Radiation Systems Inc., 5-meter; AFC, 5-meter; Standard Communications receivers.

Ownership: CBS Corp. (Group Owner).

Began Operation: January 10, 1965. Sale of Kaiser Industries Corp.'s 77.5% interest approved by FCC June 22, 1977 (Television Digest, Vol. 16:51; 17:26). Sale to Cox by Field Enterprises Holdings Ltd. approved by FCC January 30, 1984 (Vol. 23:21, 40). Sale to Paramount Stations Group by Cox approved by FCC August 27, 1993 (Vol. 32:46; 33:25). Sale to present owner by Paramount approved by FCC March 8, 1994.

Represented (sales): TeleRep Inc.

Represented (legal): Wiley, Rein & Fielding.

Personnel:

Linda Danna, Senior Vice President & General Manager.

Michael J. Michell, Vice President & Station Manager.

Patrick Donnelly, General Sales Manager.

Libby Irby, Local Sales Manager.

Mike Shippey, National Sales Manager.

Chuck Davis, Chief Engineer.

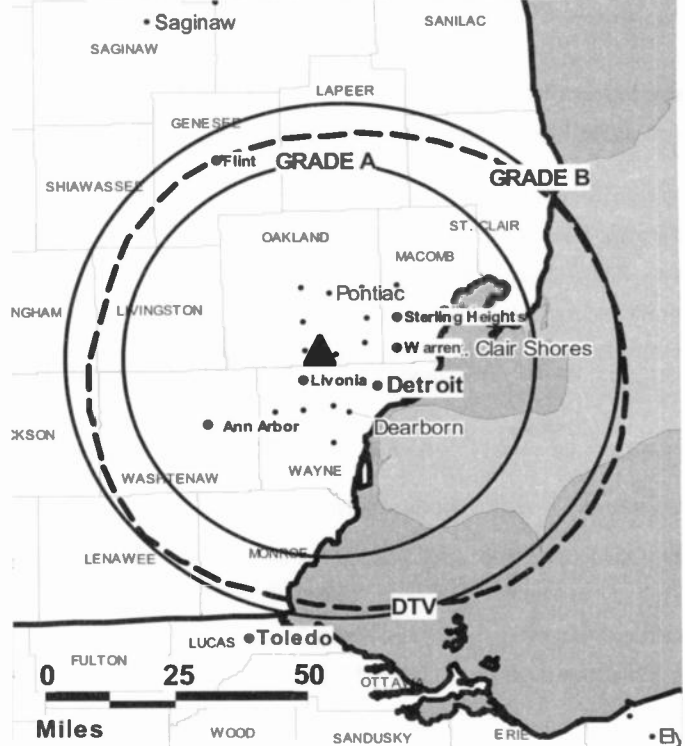
Ron Damron, Business Manager.

Paul A. Prange, Program Director.

Judy Paluso, Promotions Manager & Creative Services Director.

Toby Cunningham, Executive Producer, Sports & Special Projects.

WKBD BPCT-19970106KE GRANTED: 10/14/1999



© 2007 Warren Communications News

Pat Wilson, Traffic Manager.

Matt Malyn, Communications Director.

Rates: On request.

City of License: Detroit. **Station DMA:** Detroit, MI. **Rank:** 11.

Circulation © 2006 Nielsen. Coverage based on Nielsen study.

GrandTotal	Cable	Non-cable	Total
	TV Households	TV Households	TV Households
Estimated Station Totals *	2,085,800	668,080	2,753,880
Average Weekly Circulation (2006)	634,916	243,433	878,349
Average Daily Circulation (2006)			289,326
Station DMA Total	Cable	Non-cable	Total
	TV Households	TV Households	TV Households
Estimated Station Totals *	1,348,510	587,840	1,936,350
Average Weekly Circulation (2006)	482,758	238,064	720,822
Average Daily Circulation (2006)			252,944
Other DMA Total	Cable	Non-cable	Total
	TV Households	TV Households	TV Households
Estimated Station Totals *	737,290	80,240	817,530
Average Weekly Circulation (2006)	152,158	5,369	157,527
Average Daily Circulation (2006)			36,382

*Estimated station totals are sums of the Nielsen TV and Cable TV household estimates for each county in which the station registers viewing of more than 5% as per the Nielsen Survey Methods.

WKBD-DT
Ch. 14

Network Service: MNT.

Licensee: Paramount Stations Group Inc., 5202 River Rd., Bethesda, MD 20816.

Studio: 26905 W. 11 Mile Rd., Southfield, MI 48034.

Mailing Address: Box 50, Southfield, MI 48037-0050.

Phone: 248-350-5050. **Fax:** 248-355-2692.

E-mail: lmdanna@cbs.com; sales@wkbdtv.com

Web Site: http://www.upndetroit.com

Technical Facilities: Channel No. 14 (470-476 MHz). Authorized power: 58.7-kw max. visual. Antenna: 883-ft above av. terrain, 942-ft. above ground, 1640-ft. above sea level.

Latitude	42°	29'	001"
Longitude	83°	18'	44"

Holds CP for change to 200-kw max. visual; BPCDT-20000428ABU.

Transmitter: 26955 W. Eleven Mile Rd., Southfield.

Note: Latitude and longitude coordinates shown are based on the North American Datum of 1927 (NAD 27) as currently required by the Mass Media Bureau of the FCC.

Ownership: CBS Corp. (Group Owner).

Began Operation: December 4, 2000. High Definition.

Represented (sales): TeleRep Inc.

Represented (legal): Wiley, Rein & Fielding.

Represented (engineering): Hammett & Edison Inc.

Personnel:

Linda Danna, Senior Vice President & General Manager.

Michael J. Michell, Vice President & Station Manager.

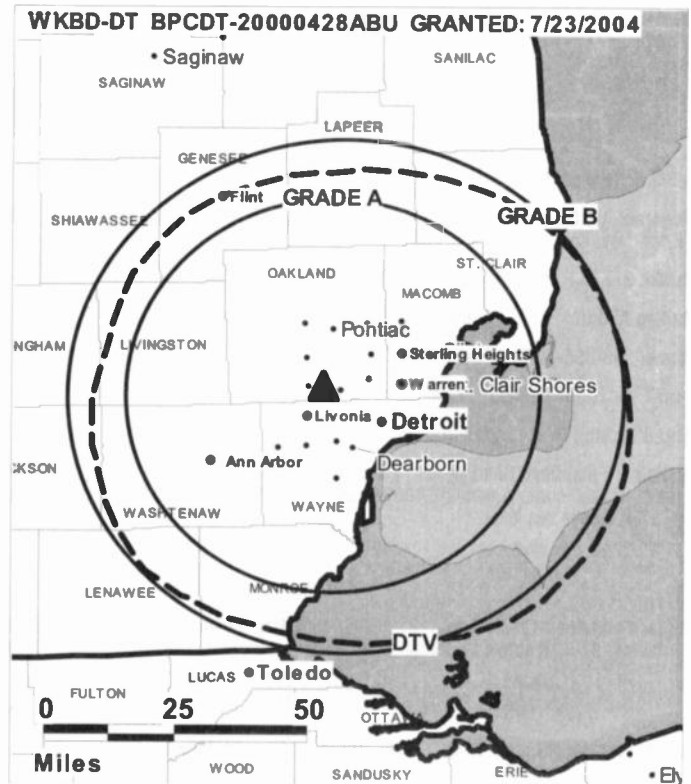
Patrick Donnelly, General Sales Manager.

Libby Irby, Local Sales Manager.

Mike Shippey, National Sales Manager.

Chuck Davis, Chief Engineer.

Ron Damron, Business Manager.



Paul A. Prange, Program Director.

Judy Paluso, Promotions Manager & Creative Services Director.

Toby Cunningham, Local Production Manager.

Pat Wilson, Traffic Manager.

Matt Malyn, Communications Director.

Rates: On request.

City of License: Detroit. **Station DMA:** Detroit, MI. **Rank:** 11.

Nielsen Data: Not available.

WMYD
(formerly WDWB)
Ch. 20

Network Service: MNT.

Licensee: WXON License Inc., c/o Granite Broadcasting Corp., 767 3rd Ave., 34th Floor, New York, NY 10017.

Studio: 27777 Franklin Rd., Suite 1220, Southfield, MI 48034.

Mailing Address: 27777 Franklin Rd., Suite 1220, Southfield, MI 48034.

Phone: 248-355-2020. **Fax:** 248-355-0368.

E-mail: wb20@wb20detroit.com

Web Site: http://www.tv20detroit.com

Technical Facilities: Channel No. 20 (506-512 MHz). Authorized power: 1500-kw max. visual, aural. Antenna: 1063-ft above av. terrain, 1055-ft. above ground, 1717-ft. above sea level.

Latitude 42° 26' 53"
 Longitude 83° 10' 23"

Digital Facilities: Channel No. 21 (512-518 MHz). Power: 500-kw max. visual. Antenna: 1063-ft above av. terrain, 1055-ft. above ground, 1717-ft. above sea level.

Latitude 42° 26' 53"
 Longitude 83° 10' 23"

FCC Digital File Number: BPCDT-19991026ABF. Granted: May 14, 2002.

Note: Latitude and longitude coordinates shown are based on the North American Datum of 1927 (NAD 27) as currently required by the Mass Media Bureau of the FCC.

Multichannel TV Sound: Stereo only.

Satellite Earth Stations: Transmitter RCA; Scientific-Atlanta, 4.5-meter Ku & C-band; Andrew, 5-meter Ku & C-band.

News Service: UPI.

Ownership: Granite Broadcasting Corp. (Group Owner).

Began Operation: September 15, 1968. Started on Ch. 62. Ch. 20 (as WJMY) began operation October 1962, left air June 10, 1963. Station was then sold to United Broadcasting Co. by Triangle Broadcasting Co. Sale to WXON Inc. by United Broadcasting Co. approved by FCC June 1972. Resumed operation December 9, 1972. Sale to present owner by WXON Inc. approved by FCC January 30, 1997. Sale to AM Media Holdings LLC approved by FCC October 27, 2005, but never consummated. Sale to DS Audible Detroit Licenses LLC approved by FCC June 23, 2006, but not yet consummated.

Represented (sales): Harrington, Righter & Parsons Inc.

Represented (legal): Akin, Gump, Strauss, Hauer & Feld LLP.

Represented (engineering): E. Harold Munn Jr. & Associates Inc.

Personnel:

Sarah Norat-Phillips, President & General Manager.

Ken Murphy, Vice President, Sales & Station Manager.

Denny Zinchook, Local Sales Manager.

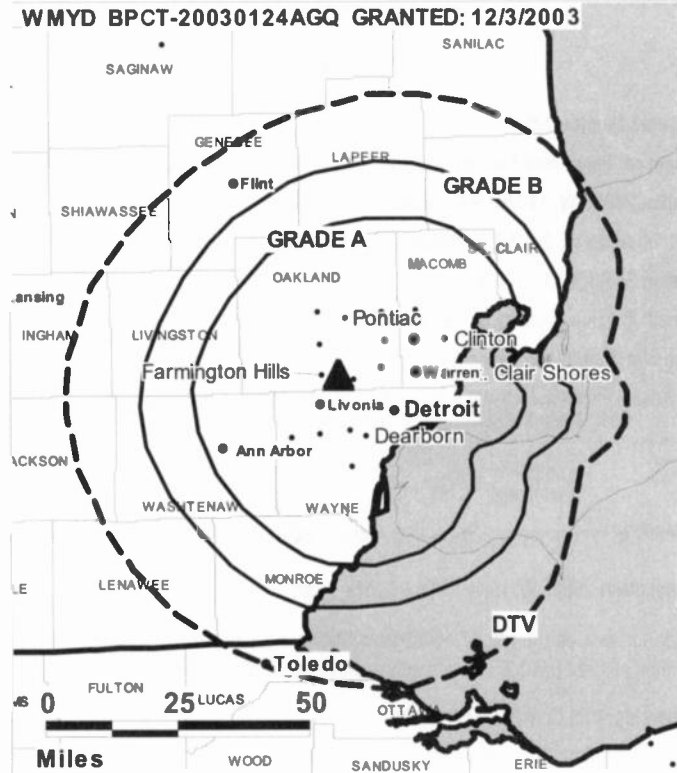
Ken Frierson, National Sales Manager.

Carolyn Worford, News & Programming Director.

Dan Riley, Chief Engineer.

Sherri Paolucci, Business Manager.

Shelley Mabel, Marketing Director.



© 2007 Warren Communications News

Tom Bader, Production Manager.

Carolyn Burnahm, Research Director.

Paula Bohamed, Creative Services Director.

Margaret Torre-Jennette, Traffic Manager.

Sharon McClendon, Community Affairs Director.

Rates: On request.

City of License: Detroit. **Station DMA:** Detroit, MI. **Rank:** 11.

Circulation © 2006 Nielsen. Coverage based on Nielsen study.

GrandTotal	Cable TV Households	Non-cable TV Households	Total TV Households
Estimated Station Totals *	1,348,510	617,170	1,965,680
Average Weekly Circulation (2006)	380,401	220,119	600,520
Average Daily Circulation (2006)			179,884
Station DMA Total	Cable TV Households	Non-cable TV Households	Total TV Households
Estimated Station Totals *	1,348,510	587,840	1,936,350
Average Weekly Circulation (2006)	380,401	217,848	598,249
Average Daily Circulation (2006)			179,280
Other DMA Total	Cable TV Households	Non-cable TV Households	Total TV Households
Estimated Station Totals *	0	29,330	29,330
Average Weekly Circulation (2006)	0	2,271	2,271
Average Daily Circulation (2006)			604

*Estimated station totals are sums of the Nielsen TV and Cable TV household estimates for each county in which the station registers viewing of more than 5% as per the Nielsen Survey Methods.

WMYD-DT
(formerly WDWB-DT)

Ch. 21

Network Service: MNT.

Licensee: WXON License Inc., c/o Granite Broadcasting Corp., 767 3rd Ave., 34th Floor, New York, NY 10017.

Studio: 27777 Franklin Rd, Suite 1220, Southfield, MI 48034.

Mailing Address: 27777 Franklin Rd, Suite 1220, Southfield, MI 48034.

Phone: 248-355-2020. **Fax:** 248-355-0368.

E-mail: s.norat-phillips@wb20detroit.com

Web Site: <http://www.tv20detroit.com/>

Technical Facilities: Channel No. 21 (512-518 MHz). Authorized power: 500-kw max. visual. Antenna: 1063-ft above av. terrain, 1055-ft. above ground, 1717-ft. above sea level.

Latitude	42°	26'	53"
Longitude	83°	10'	23"

Transmitter: Intersection of 8 Mile Rd. & Meyer Rd., Oak Park.

Note: Latitude and longitude coordinates shown are based on the North American Datum of 1927 (NAD 27) as currently required by the Mass Media Bureau of the FCC.

Ownership: Granite Broadcasting Corp. (Group Owner).

Began Operation: April 1, 2004.

Represented (legal): Akin, Gump, Strauss, Hauer & Feld LLP.

Personnel:

Sarah Norat-Phillips, President & General Manager.

Ken Murphy, Vice President, Sales & Station Manager.

Denny Zinchook, Local Sales Manager.

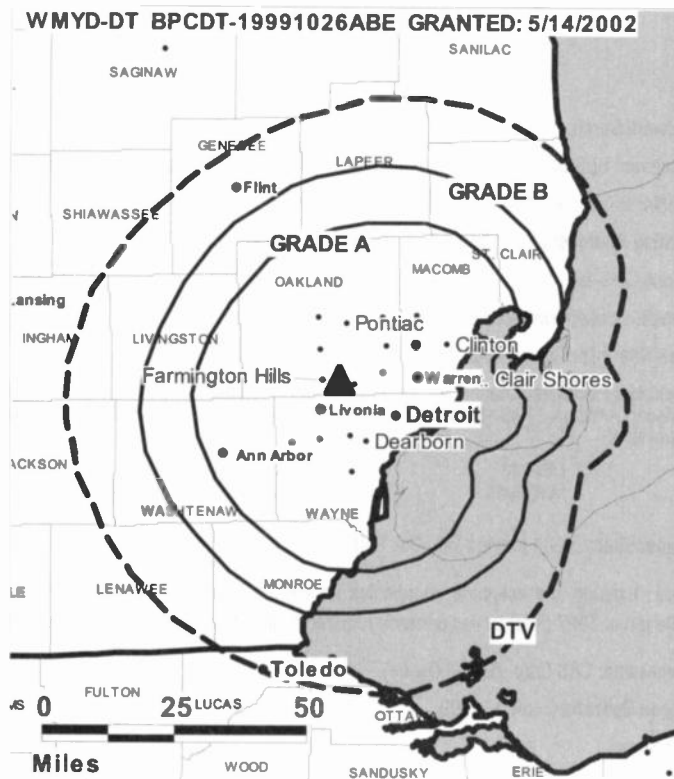
Ken Frierson, National Sales Manager.

Carolyn Worford, News & Program Director.

Dan Riley, Chief Engineer.

Sherri Paolucci, Business Manager.

Shelley Mabel, Marketing Director.



© 2007 Warren Communications News

Tom Bader, Production Manager.

Carolyn Burnahm, Research Director.

Paula Bohamed, Creative Services Director.

Margaret Torre-Jennette, Traffic Manager.

Sharon McClendon, Community Affairs Director.

City of License: Detroit. **Station DMA:** Detroit, MI. **Rank:** 11.

Nielsen Data: Not available.

Michigan — Detroit

WWJ-DT

Ch. 44

Network Service: CBS.

Licensee: CBS Broadcasting Inc., 2000 K St. NW, Suite 725, Washington, DC 20006.

Studio: 26905 W. 11 Mile Rd., Southfield, MI 48034.

Mailing Address: 26905 W. 11 Mile Rd., Southfield, MI 48034.

Phone: 248-350-5050. **Fax:** 248-355-1655.

E-mail: sales@wwjtv.cbs.com

Web Site: http://www.wwjtv.com

Technical Facilities: Channel No. 44 (650-656 MHz). Authorized power: 200-kw max. visual. Antenna: 1060-ft above av. terrain, 1053-ft. above ground, 1716-ft. above sea level.

Latitude	42°	26'	52"
Longitude	83°	10'	23"

Transmitter: 20931 Meyers Rd., Oak Park.

Note: Latitude and longitude coordinates shown are based on the North American Datum of 1927 (NAD 27) as currently required by the Mass Media Bureau of the FCC.

Ownership: CBS Corp. (Group Owner).

Began Operation: July 1, 1999.

Personnel:

Linda Danna, Vice President & General Manager.

Michael J. Michell, Vice President & Station Manager.

Michelle DeSouza, Broadcast Operations Director.

Dave Bangora, General Sales Manager.

Scott Cote, Local Sales Manager.

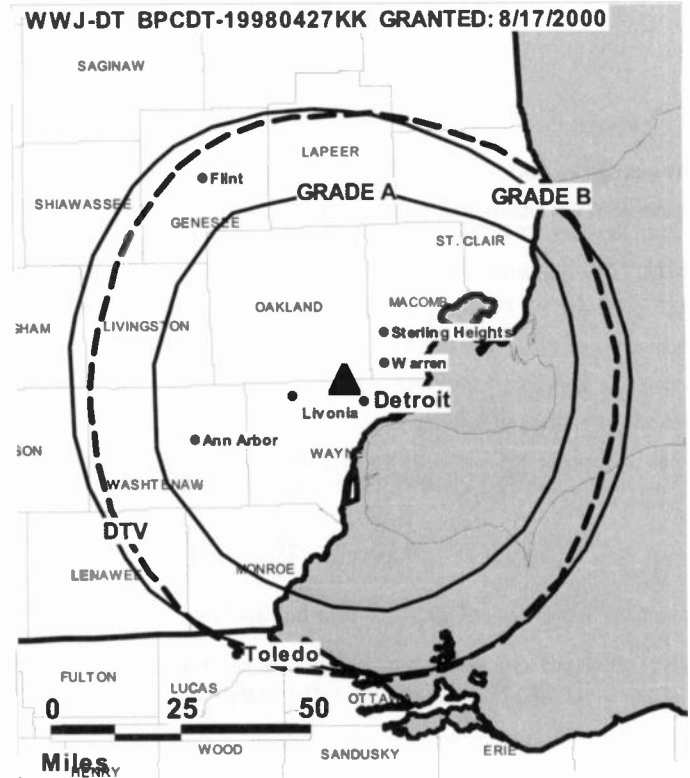
Darren Pieh, National Sales Manager.

Chuck Davis, Chief Engineer.

Ron Dameron, Business Manager.

Paul Prange, Program Director.

Jim Ballstreri, Marketing Director.



© 2007 Warren Communications News

Judy Paluso, Promotion Director.

Pat Wilson, Traffic Manager.

Edward Foxworth III, Public Affairs Director.

Rates: On request.

City of License: Detroit. **Station DMA:** Detroit, MI. **Rank:** 11.

Nielsen Data: Not available.

WWJ-TV
Ch. 62

Network Service: CBS.

Licensee: CBS Broadcasting Inc., 2000 K St. NW, Suite 725, Washington, DC 20006.

Studio: 26905 W. 11 Mile Rd., Southfield, MI 48034.

Mailing Address: 26905 W. 11 Mile Rd., Southfield, MI 48034.

Phone: 248-350-5050. **Fax:** 248-355-1655.

E-mail: sales@wwjtv.cbs.com

Web Site: http://wwjtv.com

Technical Facilities: Channel No. 62 (758-764 MHz). Authorized power: 5000-kw max. visual. Antenna: 1073-ft above av. terrain, 1060-ft. above ground, 1722-ft. above sea level.

Latitude 42° 26' 52"
Longitude 83° 10' 23"

Requests CP for change to 1069-ft above av. terrain, 1061-ft. above ground, 1723-ft. above sea level; lat. 42° 26' 52.90", long. 83° 10' 23.30", BPCT-20040803ACA.

Transmitter: 20931 Myers Rd., Oak Park.

Digital Facilities: Channel No. 44 (650-656 MHz). Power: 200-kw max. visual. Antenna: 1060-ft above av. terrain, 1053-ft. above ground, 1716-ft. above sea level.

Latitude 42° 26' 52"
Longitude 83° 10' 23"

Note: Latitude and longitude coordinates shown are based on the North American Datum of 1927 (NAD 27) as currently required by the Mass Media Bureau of the FCC.

Satellite Earth Stations: M/A-Corn, 3.3-meter; Harris, 4.6-meter; Harris, 5-meter; Pinzone, M/A-Corn, Harris receivers.

Ownership: CBS Corp. (Group Owner).

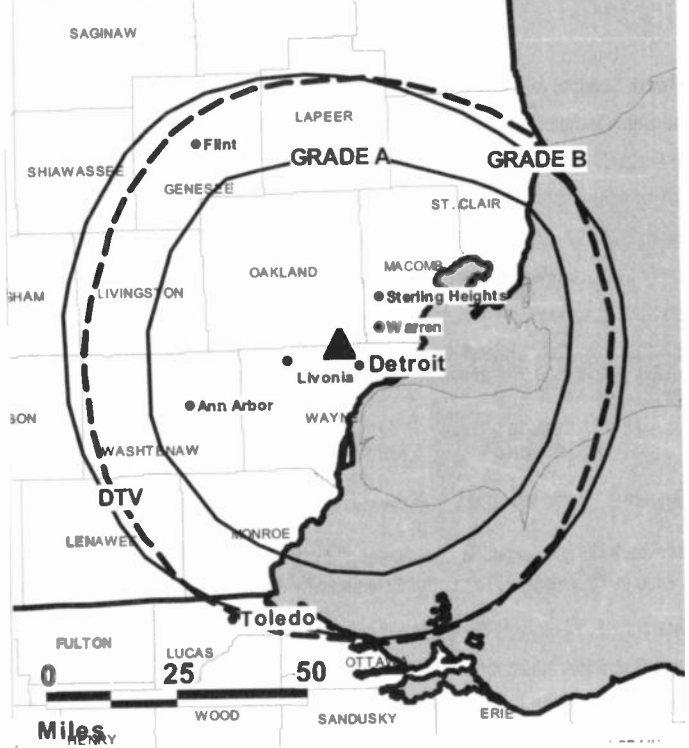
Began Operation: September 29, 1975. Began broadcasting as WGPR-TV. Sale to CBS Inc. by WGPR Inc. approved by FCC July 27, 1995. Sale of CBS Inc. to Westinghouse Broadcasting (Group W) approved by FCC November 22, 1995. Merger of CBS Inc. into present owner approved by FCC May 3, 2000.

Represented (legal): Hogan & Hartson LLP.

Personnel:

- Linda Danna, Vice President & General Manager.
- Michael J. Michell, Vice President & Station Manager.
- Michelle DeSouza, Broadcast Operations Director.
- Dave Bangora, General Sales Manager.
- Scott Cote, Local Sales Manager.
- Darren Pleh, National Sales Manager.
- Chuck Davis, Chief Engineer.
- Ron Dameron, Business Manager.
- Paul Prange, Program Director.
- Jim Balistreri, Marketing Director.
- Judy Paluso, Promotion Director.

WWJ-TV BPCT-19950330KF GRANTED: 4/21/1997



© 2007 Warren Communications News

Pat Wilson, Traffic Manager.

Edward Foxworth III, Public Affairs Director.

Rates: On request.

City of License: Detroit. **Station DMA:** Detroit, MI. **Rank:** 11.

Circulation © 2006 Nielsen. Coverage based on Nielsen study.

GrandTotal	Cable TV Households	Non-cable TV Households	Total TV Households
Estimated Station Totals *	1,372,240	613,800	1,986,040
Average Weekly Circulation (2006)	762,980	331,003	1,093,983
Average Daily Circulation (2006)			445,954
Station DMA Total	Cable TV Households	Non-cable TV Households	Total TV Households
Estimated Station Totals *	1,348,510	587,840	1,936,350
Average Weekly Circulation (2006)	761,703	329,495	1,091,198
Average Daily Circulation (2006)			445,219
Other DMA Total	Cable TV Households	Non-cable TV Households	Total TV Households
Estimated Station Totals *	23,730	25,960	49,690
Average Weekly Circulation (2006)	1,277	1,508	2,785
Average Daily Circulation (2006)			735

*Estimated station totals are sums of the Nielsen TV and Cable TV household estimates for each county in which the station registers viewing of more than 5% as per the Nielsen Survey Methods.

WXYZ-DT
Ch. 41

Network Service: ABC.

Licensee: Channel 7 of Detroit, 20777 W. 10 Mile Rd., Southfield, MI 48037.

Studio: 20777 W. 10 Mile Rd., Southfield, MI 48037.

Mailing Address: 20777 W. 10 Mile Rd., Southfield, MI 48037.

Phone: 248-827-7777; 800-825-0770. **Fax:** 248-827-4454.

E-mail: talkback@wxyztv.com

Web Site: http://www.detnow.com

Technical Facilities: Channel No. 41 (632-638 MHz). Authorized power: 770-kw max. visual. Antenna: 935-ft above av. terrain, 968-ft. above ground, 1632-ft. above sea level.

Latitude	42°	28'	14"
Longitude	83°	15'	01"

Transmitter: 20777 W. 10 Mile Rd., Southfield.

Note: Latitude and longitude coordinates shown are based on the North American Datum of 1927 (NAD 27) as currently required by the Mass Media Bureau of the FCC.

Ownership: E. W. Scripps Co. (Group Owner).

Began Operation: November 1, 1998.

Represented (sales): Eagle Television Sales.

Represented (legal): Baker & Hostetler LLP.

Personnel:

Grace Gilcrest, Vice President & General Manager.

Robert Silva, Vice President of Sales.

Steve Kopacki, National Sales Manager.

Andrea Parquet Taylor, News Director.

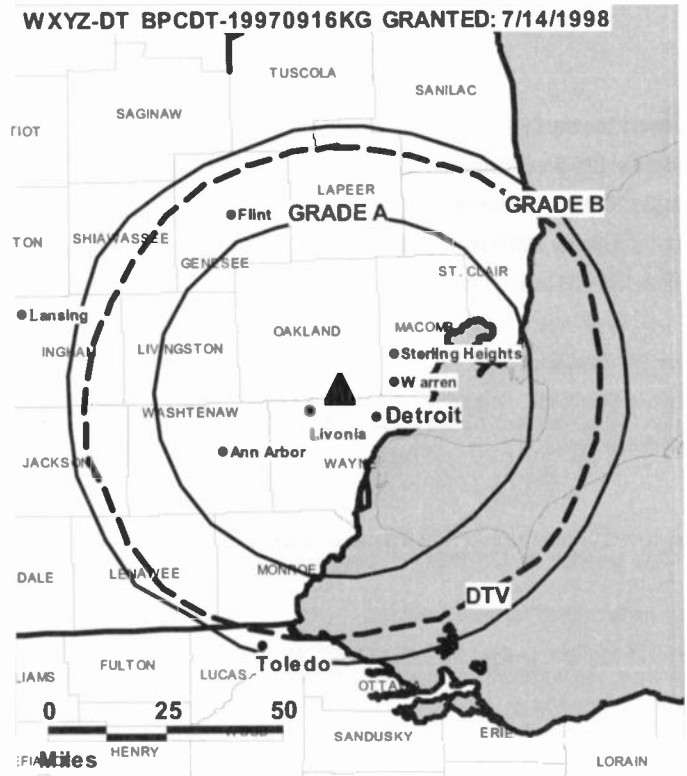
Ray Thurber, Chief Engineer.

Greg Flash, Business Manager.

Marla Drutz, Program Director.

Gary Schlaff, Research Director.

WXYZ-DT BPCDT-19970916KG GRANTED: 7/14/1998



© 2007 Warren Communications News

David Baumann, Creative Services Director.

Milda Skorupskas, Traffic Manager.

Chuck Stokes, Public Affairs & Editorial Director.

Rates: On request.

City of License: Detroit. **Station DMA:** Detroit, MI. **Rank:** 11.

Nielsen Data: Not available.

WXYZ-TV
Ch. 7

Network Service: ABC.

Licensee: Channel 7 of Detroit, 20777 W. 10 Mile Rd., Southfield, MI 48037.

Studio: 20777 W. 10 Mile Rd., Southfield, MI 48037.

Mailing Address: 20777 W. 10 Mile Rd., Southfield, MI 48037.

Phone: 248-827-7777; 800-825-0770. **Fax:** 248-827-4454.

E-mail: talkback@wxyztv.com

Web Site: http://www.detnow.com

Technical Facilities: Channel No. 7 (174-180 MHz). Authorized power: 316-kw visual, 31.6-kw aural. Antenna: 1000-ft above av. terrain, 1073-ft. above ground, 1737-ft. above sea level.

Latitude 42° 28' 15"
Longitude 83° 15' 00"

Transmitter: Broadcast House, 20777 W. 10 Mile Rd.

Digital Facilities: Channel No. 41 (632-638 MHz). Power: 770-kw max. visual. Antenna: 935-ft above av. terrain, 968-ft. above ground, 1632-ft. above sea level.

Latitude 42° 28' 14"
Longitude 83° 15' 01"

Note: Latitude and longitude coordinates shown are based on the North American Datum of 1927 (NAD 27) as currently required by the Mass Media Bureau of the FCC.

Multichannel TV Sound: Stereo only.

Satellite Earth Stations: Andrew, 7.3-meter C-band; Vertex, 4.6-meter Ku-band; Standard Communications, Avantek receivers.

News Services: AP, ABC NewsOne.

Ownership: E. W. Scripps Co. (Group Owner).

Began Operation: October 9, 1948. Sale to present owner by American Broadcasting Cos. approved by FCC November 14, 1985.

Represented (sales): Eagle Television Sales.

Represented (legal): Baker & Hostetter LLP.

Personnel:

Grace Gilchrist, Vice President & General Manager.

Robert Silva, Vice President of Sales.

Steve Kopacki, National Sales Manager.

Andrea Parquet Taylor, News Director.

Ray Thurber, Chief Engineer.

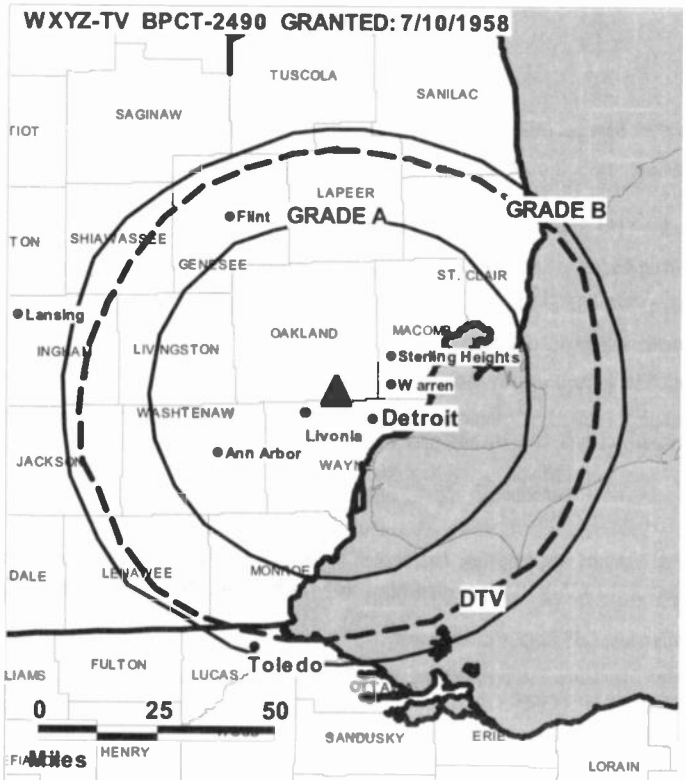
Greg Flash, Business Manager.

Maria Drutz, Program Director.

Gary Schlaff, Research Director.

David Baumann, Creatives Services Director.

Milda Skorupskas, Traffic Manager.



© 2007 Warren Communications News

Chuck Stokes, Public Affairs & Editorial Director.

Rates: On request.

City of License: Detroit. **Station DMA:** Detroit, MI. **Rank:** 11.

Circulation © 2006 Nielsen. Coverage based on Nielsen study.

GrandTotal	Cable TV Households	Non-cable TV Households	Total TV Households
Estimated Station Totals *	1,698,780	659,330	2,358,110
Average Weekly Circulation (2006)	1,088,587	431,790	1,520,377
Average Daily Circulation (2006)			794,932
Station OMA Total	Cable TV Households	Non-cable TV Households	Total TV Households
Estimated Station Totals *	1,348,510	587,840	1,936,350
Average Weekly Circulation (2006)	1,019,138	424,064	1,443,202
Average Daily Circulation (2006)			768,299
Other OMA Total	Cable TV Households	Non-cable TV Households	Total TV Households
Estimated Station Totals *	350,270	71,490	421,760
Average Weekly Circulation (2006)	69,449	7,726	77,175
Average Daily Circulation (2006)			26,633

*Estimated station totals are sums of the Nielsen TV and Cable TV household estimates for each county in which the station registers viewing of more than 5% as per the Nielsen Survey Methods.

Michigan — Escanaba

WJMN-DT

Ch. 48

Network Service: CBS.

Grantee: CBS Broadcasting Inc., 600 New Hampshire Ave. NW, Suite 1200, Washington, DC 20037.

Studio: 1181 E. Mason St., Green Bay, WI 54301.

Mailing Address: Box 19055, Green Bay, WI 54307-9055.

Phone: 920-437-5411. **Fax:** 920-437-4576.

E-mail: wfrv@wfrv.cbs.com

Web Site: <http://www.wfrv.com>

Technical Facilities: Channel No. 48 (674-680 MHz). Authorized power: 989-kw max. visual. Antenna: 1073-ft above av. terrain, 1098-ft. above ground.

Latitude	46°	08'	05"
Longitude	86°	56'	55"

Note: Latitude and longitude coordinates shown are based on the North American Datum of 1927 (NAD 27) as currently required by the Mass Media Bureau of the FCC.

Ownership: CBS Corp. (Group Owner).

Began Operation: Station operating under Special Temporary Authority at 9.8-kw max. visual; no on-air date

Represented (sales): TeleRep Inc.

Personnel:

R. Perry Kidder, General Manager & Station Manager.

Jackie Stewart, General Sales Manager.

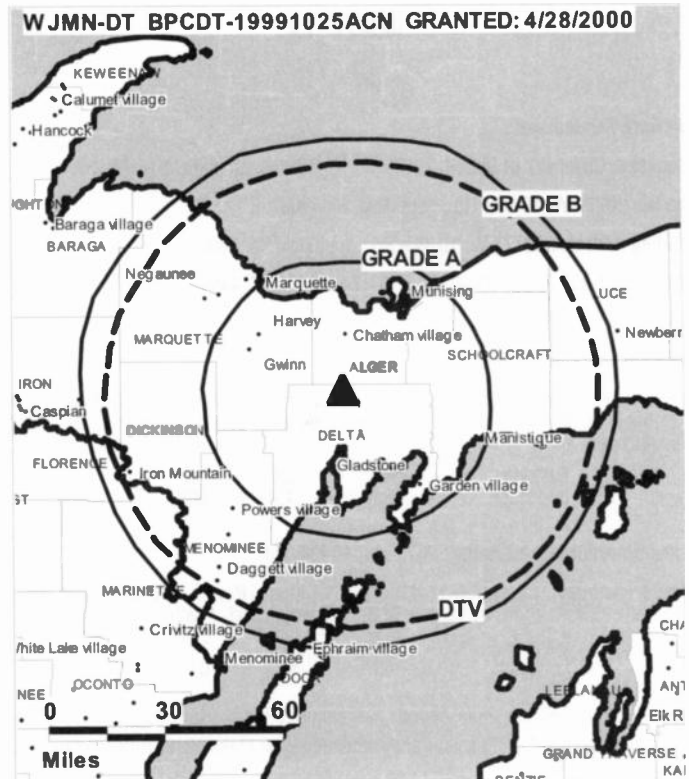
Kit Overlock, Local Sales Manager.

H. Lee Hiller, News Director.

Dale Mitchell, Director, Operations, Marketing & Engineering.

David Stewart, Business Manager.

Jill Schabow, Program Director.



© 2007 Warren Communications News

Gretchen Mattingly, Production Manager.

Jill Harkoff, Traffic Manager.

City of License: Escanaba. **Station DMA:** Marquette, MI. **Rank:** 178.

Nielsen Data: Not available.

WJMN-TV
Ch. 3
(Satellite of WFRV-TV, Green Bay)

Network Service: CBS.

Licensee: CBS Broadcasting Inc., 2000 K St. NW, Suite 725, Washington, DC 20006.

Studio: 1181 E. Mason St., Green Bay, WI 54301.

Mailing Address: Box 19055, Green Bay, WI 54307-9055.

Phone: 920-437-5411. **Fax:** 920-437-4576.

E-mail: wfrv@wfrv.cbs.com

Web Site: http://www.wfrv.com

Technical Facilities: Channel No. 3 (60-66 MHz). Authorized power: 100-kw visual, 20-kw aural. Antenna: 1191-ft above av. terrain, 1201-ft. above ground.

Latitude 46° 08' 05"
 Longitude 86° 56' 55"

Transmitter: 4.3-mi. S of Trenary.

Digital Facilities: Channel No. 48 (674-680 MHz). Power: 989-kw max. visual. Antenna: 1073-ft above av. terrain, 1098-ft. above ground.

Latitude 46° 08' 05"
 Longitude 86° 56' 55"

FCC Digital File Number: BPCDT-19991025ACN. Granted: April 28, 2000.

Note: Latitude and longitude coordinates shown are based on the North American Datum of 1927 (NAD 27) as currently required by the Mass Media Bureau of the FCC.

News Services: UPI, AP.

Ownership: CBS Corp. (Group Owner).

Began Operation: October 7, 1969.

Represented (sales): TeleRep Inc.

Personnel:

R. Perry Kidder, General Manager & Station Manager.

Jackie Stewart, General Sales Manager.

Kit Overlock, Local Sales Manager.

H. Lee Hiller, News Director.

Dale Mitchell, Director, Operations, Marketing & Engineering.

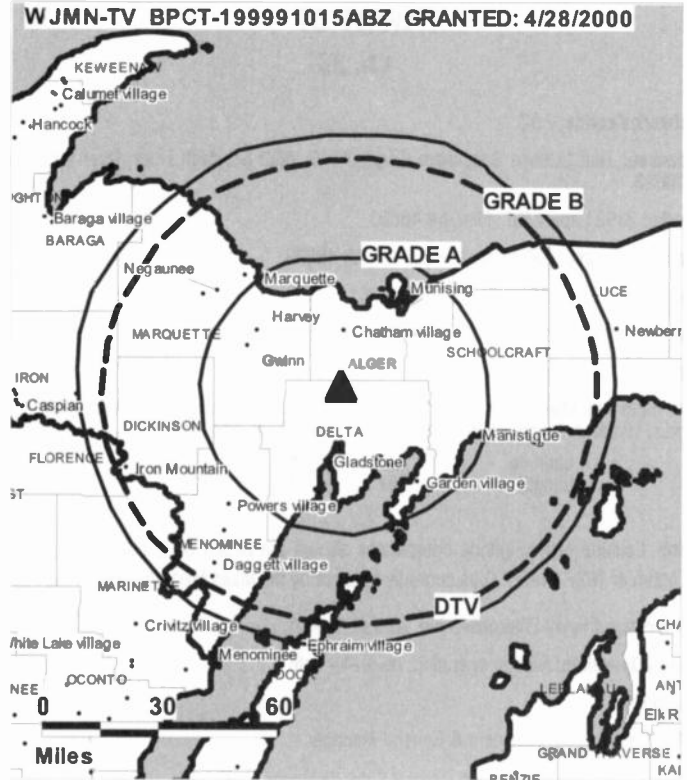
David Stewart, Business Manager.

Joy Schabow, Program Director.

Gretchen Mattingly, Production Manager.

Jill Harkoff, Traffic Manager.

Rates: On request.



© 2007 Warren Communications News

City of License: Escanaba. **Station DMA:** Marquette, MI. **Rank:** 178.

Circulation © 2006 Nielsen. Coverage based on Nielsen study.

GrandTotal	Cable TV Households	Non-cable TV Households	Total TV Households
Estimated Station Totals *	71,470	27,630	99,100
Average Weekly Circulation (2006)	43,307	5,791	49,098
Average Daily Circulation (2006)			22,437
Station DMA Total	Cable TV Households	Non-cable TV Households	Total TV Households
Estimated Station Totals *	63,790	20,340	84,130
Average Weekly Circulation (2006)	39,865	5,405	45,270
Average Daily Circulation (2006)			21,191
Other DMA Total	Cable TV Households	Non-cable TV Households	Total TV Households
Estimated Station Totals *	7,680	7,290	14,970
Average Weekly Circulation (2006)	3,442	386	3,828
Average Daily Circulation (2006)			1,246

*Estimated station totals are sums of the Nielsen TV and Cable TV household estimates for each county in which the station registers viewing of more than 5% as per the Nielsen Survey Methods.

WJRT-DT
Ch. 36

Network Service: ABC.

Licensee: Flint License Subsidiary Corp., 77 W. 66th St., 16th Floor, New York, NY 10023.

Studio: 2302 Lapeer Rd., Flint, MI 48503.

Mailing Address: 2302 Lapeer Rd., Flint, MI 48503.

Phone: 810-233-3130. **Fax:** 810-257-2834.

E-mail: tom.bryson@abc.com; abc12news@abc.com

Web Site: http://www.abc12.com

Technical Facilities: Channel No. 36 (602-608 MHz). Authorized power: 1000-kw max. visual. Antenna: 866-ft above av. terrain, 892-ft. above ground.

Latitude	43°	13'	39"
Longitude	84°	03'	32"

Note: Latitude and longitude coordinates shown are based on the North American Datum of 1927 (NAD 27) as currently required by the Mass Media Bureau of the FCC.

Ownership: Disney Enterprises Inc. (Group Owner).

Began Operation: Station operating; no on-air date

Personnel:

- Thomas Bryson, President & General Manager.
- Dan Aube, Vice President & General Sales Manager.
- Cheri Foss, Local Sales Manager.
- Ray Scott, National Sales Manager.
- Jim Bleicher, News Director.
- Skip Orvis, Engineering Director.
- Diane Parker, Business Manager.
- Sara Jo Gallock, Program Director.
- Nicole Hendrix, Marketing Directing.



© 2007 Warren Communications News

Richard Roffman, Production Manager.

Shirley Sillman, Traffic Manager.

City of License: Flint. **Station DMA:** Flint-Saginaw-Bay City, MI. **Rank:** 66.

Nielsen Data: Not available.

WJRT-TV
Ch. 12

Network Service: ABC.

Licensee: Flint License Subsidiary, 77 W. 66th St., 16th Floor, New York, NY 10023.

Studio: 2302 Lapeer Rd., Flint, MI 48503.

Mailing Address: 2302 Lapeer Rd., Flint, MI 48503.

Phone: 810-233-3130. **Fax:** 810-257-2812.

E-mail: bryson@abc.com

Web Site: http://www.abc12.com

Technical Facilities: Channel No. 12 (204-210 MHz). Authorized power: 316-kw visual, 34.76-kw aural. Antenna: 940-ft above av. terrain, 999-ft. above ground, 1571-ft. above sea level.

Latitude 43° 13' 49"
Longitude 84° 03' 32"

Transmitter: 7401 W. Burt Rd., Chesaning.

Digital Facilities: Channel No. 36 (602-608 MHz). Power: 1000-kw max. visual. Antenna: 866-ft above av. terrain, 892-ft. above ground.

Latitude 43° 13' 39"
Longitude 84° 03' 32"

FCC Digital File Number: BPCDT-19991101ACO. Granted: August 10, 2001.

Note: Latitude and longitude coordinates shown are based on the North American Datum of 1927 (NAD 27) as currently required by the Mass Media Bureau of the FCC.

Multichannel TV Sound: Stereo only.

Satellite Earth Stations: Transmitter Harris; Vertex, 6.1-meter C-band; Andrew, 7.3-meter Ku & C-band; Vertex, 4.6-meter Ku-band; Standard Communications receivers.

SNG Mobile Dish: Vertex, 2.4-meter Ku-band.

News Service: AP.

Ownership: Disney Enterprises Inc. (Group Owner).

Began Operation: October 12, 1958. Sale to present owner by Capital Cities/ABC Inc. approved by FCC February 8, 1996. Sale to Capital Cities/ABC Inc. by Media/Communications Partners, et al., approved by FCC July 26, 1995 (Television Digest, Vol. 34:41). Sale to Media/Communications Partners, et al., by SJL Broadcast Management approved by FCC April 30, 1992. Sale to SJL Broadcast Management by Knight-Ridder Broadcasting approved by FCC June 8, 1989 (Vol. 29:13). Sale to Knight-Ridder Broadcasting by Poole Broadcasting approved by FCC December 12, 1978 (Vol. 17:26). Poole acquired station when Goodwill Stations Inc. sold all its other properties to Capital Cities Broadcasting Corp.; approved by FCC July 29, 1964 (Vol. 4:18, 19, 31).

Represented (sales): ABC Television Spot Sales Inc.

Personnel:

Thomas Bryson, President & General Manager.

Dan Aube, Vice President & General Sales Manager.

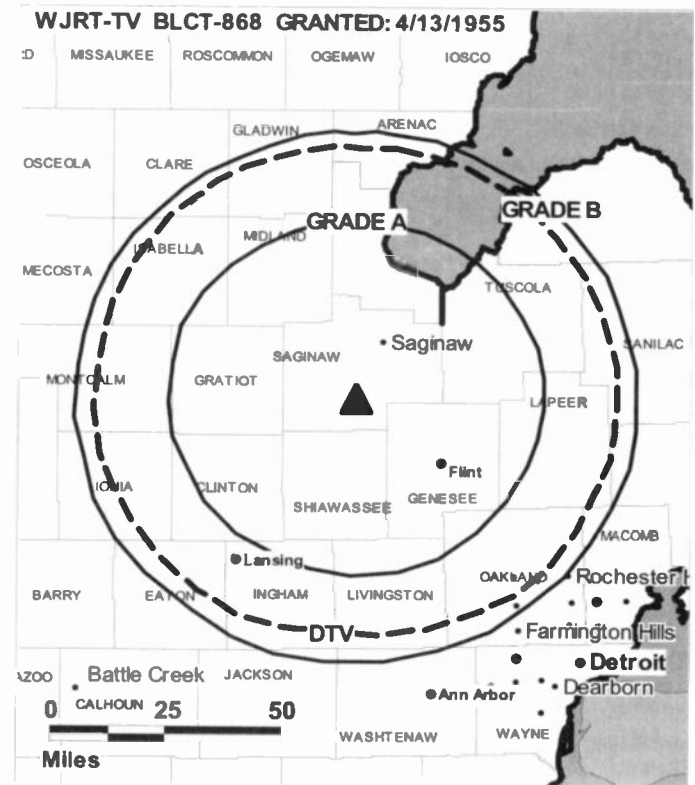
Ray Scott, National Sales Manager.

James Bleicher, News Director.

Skip Orvis, Engineering Director.

Cheri Foss, Local Sales Manager.

Diane Parker, Business Manager.



© 2007 Warren Communications News

Sara Jo Gallock, Program Director.

Nicole Hendrix, Marketing Director.

Richard Roffman, Production Manager.

Shirley Sillman, Traffic Manager.

Highest 30 Sec. Rate: \$1200.

City of License: Flint. **Station DMA:** Flint-Saginaw-Bay City, MI. **Rank:** 66.

Circulation © 2006 Nielsen. Coverage based on Nielsen study.

GrandTotal	Cable TV Households	Non-cable TV Households	Total TV Households
Estimated Station Totals *	392,690	309,540	702,230
Average Weekly Circulation (2006)	248,462	147,142	395,604
Average Daily Circulation (2006)			210,001
Station DMA Total	Cable TV Households	Non-cable TV Households	Total TV Households
Estimated Station Totals *	295,110	180,390	475,500
Average Weekly Circulation (2006)	219,993	124,365	344,358
Average Daily Circulation (2006)			190,911
Other DMA Total	Cable TV Households	Non-cable TV Households	Total TV Households
Estimated Station Totals *	97,580	129,150	226,730
Average Weekly Circulation (2006)	28,469	22,777	51,246
Average Daily Circulation (2006)			19,090

*Estimated station totals are sums of the Nielsen TV and Cable TV household estimates for each county in which the station registers viewing of more than 5% as per the Nielsen Survey Methods.

WSMH
Ch. 66

Network Service: FOX.

Licensee: WSMH Licensee LLC, 10706 Beaver Dam Rd., Cockeysville, MD 21030.

Studios: 310 Johnson St., Suite 185, Saganaw, MI 48607; G-3463 W. Pierson Rd., Flint, MI 48504.

Mailing Address: Box 310669, Flint, MI 48531.

Phone: 810-785-8866. **Fax:** 810-785-8963.

E-mail: comments@sbgnet.com

Web Site: http://www.wsmh66.com

Technical Facilities: Channel No. 66 (782-788 MHz). Authorized power: 1170-kw max. visual, 117-kw aural. Antenna: 943-ft above av. terrain, 967-ft. above ground, 1577-ft. above sea level.

Latitude 43° 13' 18"
Longitude 84° 03' 14"

Requests modification of CP for change to 1090-kw max. visual, 1199-ft above av. terrain, 1219-ft. above ground, 1827-ft. above sea level; BMPCT-20060810AHB.

Holds CP for change to 1750-kw max. visual, 1187-ft above av. terrain, 1207-ft. above ground, 1815-ft. above sea level; lat. 43° 13' 31", long. 84° 00' 33", BPCT-20040312AAM.

Transmitter: 7114 Gary Rd., Chesaning.

Digital Facilities: Channel No. 16 (482-488 MHz). Power: 19.3-kw max. visual, aural. Antenna: 1142-ft above av. terrain, 1162-ft. above ground, 1770-ft. above sea level.

Latitude 43° 13' 31"
Longitude 84° 04' 33"

FCC Digital File Number: BPCDT-19991028ACK. Granted: December 12, 2005.

Note: Latitude and longitude coordinates shown are based on the North American Datum of 1927 (NAD 27) as currently required by the Mass Media Bureau of the FCC.

Satellite Earth Stations: Transmitter Harris; Scientific-Atlanta, 4.6-meter; DH Satellite, 5-meter; Agile Omni receivers.

Ownership: Sinclair Broadcast Group Inc. (Group Owner).

Began Operation: April 8, 1985. Sale to Gerald J. Robinson by Flint Family TV Inc., et al., approved by FCC April 21, 1986. Sale to present owner by Gerald J. Robinson approved by FCC November 9, 1995.

Represented (sales): Millennium Sales & Marketing.

Represented (legal): Shaw Pittman.

Represented (engineering): Sterling Communications Inc.

Personnel:

David Schwartz, General Manager.

Preston Hards, Local Sales Manager.

Chad Conklin, National Sales Manager.

Barbara Roethler, News Director.

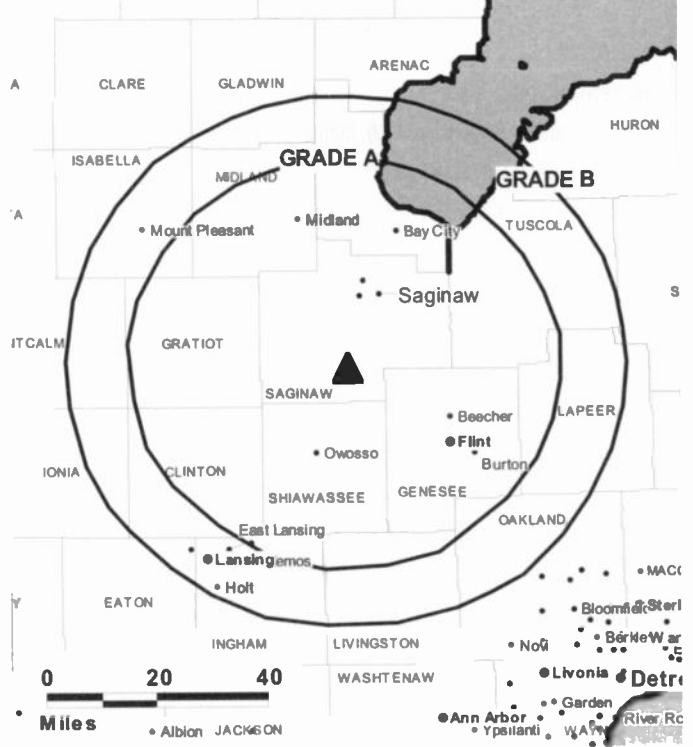
John D. Grover, Chief Engineer.

Gary Pringle, Business Manager.

Rob Depascale, Program Manager.

Dan Zimmerman, Promotions Manager.

WSMH BPCT-20040312AAM GRANTED: 1/25/2005



© 2007 Warren Communications News

Gregg Hall, Production Manager.

Lisa Grundy, Traffic Manager.

Highest 30 Sec. Rate: \$8000.

City of License: Flint. **Station DMA:** Flint-Saginaw-Bay City, MI. **Rank:** 66.

Circulation © 2006 Nielsen. Coverage based on Nielsen study.

GrandTotal	Cable TV Households	Non-cable TV Households	Total TV Households
Estimated Station Totals *	381,000	234,140	615,140
Average Weekly Circulation (2006)	165,565	90,081	255,646
Average Daily Circulation (2006)			89,867

Station DMA Total	Cable TV Households	Non-cable TV Households	Total TV Households
Estimated Station Totals *	295,110	180,390	475,500
Average Weekly Circulation (2006)	153,796	82,242	236,038
Average Daily Circulation (2006)			83,213

Other DMA Total	Cable TV Households	Non-cable TV Households	Total TV Households
Estimated Station Totals *	85,890	53,750	139,640
Average Weekly Circulation (2006)	11,769	7,839	19,608
Average Daily Circulation (2006)			6,654

*Estimated station totals are sums of the Nielsen TV and Cable TV household estimates for each county in which the station registers viewing of more than 5% as per the Nielsen Survey Methods.

Michigan — Grand Rapids

WOOD-DT Ch. 7

Network Service: NBC.

Licensee: WOOD Television License Co. LLC, 4 Richmond Square, Providence, RI 02906.

Studio: 120 College Ave. SE, Grand Rapids, MI 49503.

Mailing Address: Box B, Grand Rapids, MI 49501.

Phone: 616-456-8888. **Fax:** 616-456-9169.

E-mail: mlaemers@woodtv.com

Web Site: <http://www.woodtv.com>

Technical Facilities: Channel No. 7 (174-180 MHz). Authorized power: 30-kw visual.
Antenna: 945-ft above av. terrain, 915-ft. above ground, 1739-ft. above sea level.

Latitude	42°	41'	14"
Longitude	85°	30'	34"

Note: Latitude and longitude coordinates shown are based on the North American Datum of 1927 (NAD 27) as currently required by the Mass Media Bureau of the FCC.

Ownership: LIN TV Corp. (Group Owner).

Began Operation: August 1, 1999.

Represented (sales): Blair Television.

Represented (engineering): duTreil, Lundin & Rackley Inc.

Personnel:

Diane Knlowski, President & General Manager.

Craig Cole, Operations & Program Director.

Marc Elliott, General Sales Manager.

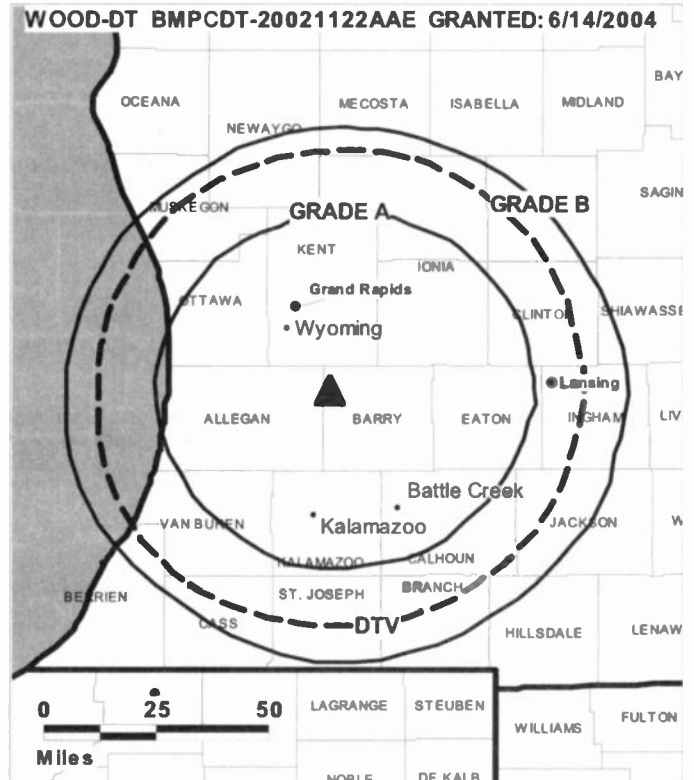
Ann Marie Young, National Sales Manager.

Patti McGettigan, News Director.

Mike Laemers, Chief Engineer.

Dan Caldwell, Business Manager.

Eva Cooper, Marketing & Development Director.



© 2007 Warren Communications News

Ethan Buete, Promotion Manager.

Gene Van Twert, Traffic Manager.

Rates: On request.

City of License: Grand Rapids.

Station DMA: Grand Rapids-Kalamazoo-Battle Creek, MI. Rank: 39.

Nielsen Data: Not available.

WOOD-TV
Ch. 8

Network Service: NBC.

Licensee: WOOD License Co. LLC, 4 Richmond Square, Suite 200, Providence, RI 02906.

Studio: 120 College Ave. SE, Grand Rapids, MI 49503.

Mailing Address: Box B, Grand Rapids, MI 49501.

Phone: 616-456-8888. **Fax:** 616-456-9169.

E-mail: mike.laemers@woodtv.com

Web Site: http://www.woodtv.com

Technical Facilities: Channel No. 8 (180-186 MHz). Authorized power: 316-kw visual. Antenna: 991-ft above av. terrain, 971-ft. above ground, 1791-ft. above sea level.

Latitude 42° 41' 13"
Longitude 85° 30' 35"

Transmitter: 2.5-mi. SW of Middleville.

Digital Facilities: Channel No. 7 (174-180 MHz). Power: 30-kw visual. Antenna: 945-ft above av. terrain, 915-ft. above ground, 1739-ft. above sea level.

Latitude 42° 41' 14"
Longitude 85° 30' 34"

Note: Latitude and longitude coordinates shown are based on the North American Datum of 1927 (NAD 27) as currently required by the Mass Media Bureau of the FCC.

Multichannel TV Sound: Stereo and separate audio program.

Satellite Earth Stations: Transmitter Larcen; Patriot, 3-meter C & Ku-band; Patriot, 4.5-meter C & Ku-band; Harris, 6-meter C-band; receivers.

SNG Mobile Dish: BAF, .

News Services: NBC News Channel, , CNN, AP.

Ownership: LIN TV Corp. (Group Owner).

Began Operation: August 15, 1949. Sale to present owner by LCH Communications Inc. approved by FCC June 23, 1999 (Television Digest, 37:33; 38:2). Follow-up sale of LIN to Chancellor Media Corp. cancelled (Vol. 38:28; 39:12). Sale to LCH Communications Inc. by Time Inc. approved by FCC February 10, 1983 (Vol. 22:46). Sale to Time-Life by H. M. Bitner interests approved by FCC April 17, 1957 (Vol. 12:50, 51; 13:16). Bitner group's purchase of station, then called WLAV-TV, from Leonard A. Versluis approved by FCC September 1951 (Vol. 7:19, 38).

Represented (sales): Blair Television.

Represented (legal): Covington & Burling.

Represented (engineering): duTreil, Lundin & Rackley Inc.

Personnel:

Diane Kniewski, President & General Manager.

Craig Cole, Operations & Program Director.

Marc Elliott, General Sales Manager.

Ann Marie Young, National Sales Manager.

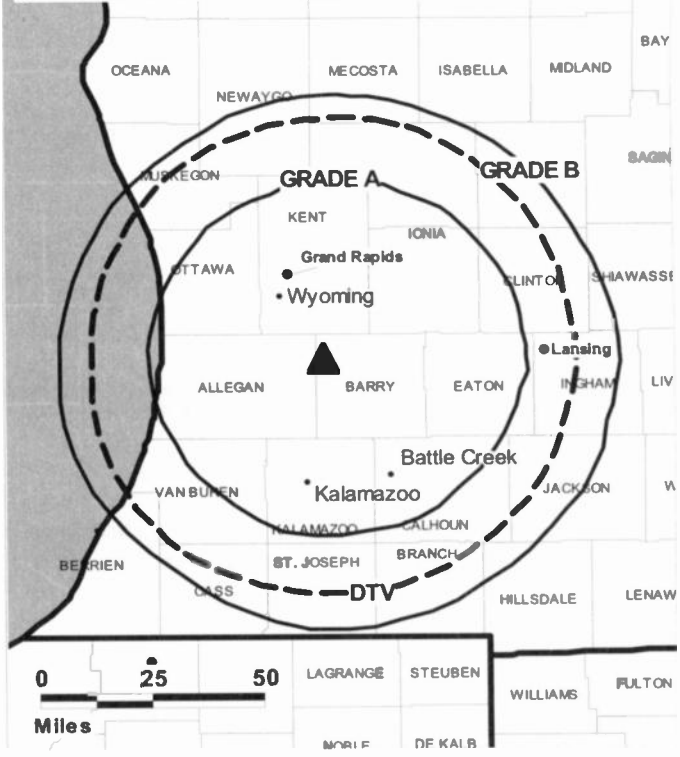
Patti McGettigan, News Director.

Mike Laemers, Chief Engineer.

Oan Caldwell, Business Manager.

Eva Cooper, Marketing & Development Director.

WOOD-TV BPCT-19890822KG GRANTED: 9/29/1989



© 2007 Warren Communications News

Ethan Buete, Promotion Manager.

Gene Van Twert, Traffic Manager.

Highest 30 Sec. Rate: \$6000.

City of License: Grand Rapids.

Station DMA: Grand Rapids-Kalamazoo-Battle Creek, MI. Rank: 39.

Circulation © 2006 Nielsen. Coverage based on Nielsen study.

GrandTotal	Cable TV Households	Non-cable TV Households	Total TV Households
Estimated Station Totals *	511,050	375,170	886,220
Average Weekly Circulation (2006)	326,347	215,101	541,448
Average Daily Circulation (2006)			299,201
Station DMA Total	Cable TV Households	Non-cable TV Households	Total TV Households
Estimated Station Totals *	421,310	310,320	731,630
Average Weekly Circulation (2006)	312,764	205,928	518,692
Average Daily Circulation (2006)			290,107
Other DMA Total	Cable TV Households	Non-cable TV Households	Total TV Households
Estimated Station Totals *	89,740	64,850	154,590
Average Weekly Circulation (2006)	13,583	9,173	22,756
Average Daily Circulation (2006)			9,094

*Estimated station totals are sums of the Nielsen TV and Cable TV household estimates for each county in which the station registers viewing of more than 5% as per the Nielsen Survey Methods.

Michigan — Grand Rapids

WXMI
Ch. 17

Network Service: FOX.

Licensee: Tribune Television Holdings Inc., 435 N. Michigan Ave., Suite 1800, Chicago, IL 60611.

Studio: 3117 Plaza Dr. NE, Grand Rapids, MI 49525.

Mailing Address: 3117 Plaza Dr. NE, Grand Rapids, MI 49525.

Phone: 616-364-8722. **Fax:** 616-364-8506.

E-mail: feedback@wxmi.com

Web Site: http://www.wxmi.com

Technical Facilities: Channel No. 17 (488-494 MHz). Authorized power: 1700-kw max. visual. Antenna: 1096-ft above av. terrain, 1043-ft. above ground, 1883-ft. above sea level.

Latitude 42° 41' 15"
Longitude 85° 31' 57"

Digital Facilities: Channel No. 19 (500-506 MHz). Power: 725-kw visual. Antenna: 1004-ft above av. terrain, 952-ft. above ground, 840-ft. above sea level.

Latitude 42° 41' 15"
Longitude 85° 31' 57"

FCC Digital File Number: BPCDT-990825LD. Granted: November 06, 2002.

Note: Latitude and longitude coordinates shown are based on the North American Datum of 1927 (NAD 27) as currently required by the Mass Media Bureau of the FCC.

Satellite Earth Stations: Transmitter Harris; Harris, 6.1-meter C-band; Harris, 4-meter Ku & C-band; Harris receivers.

SNG Mobile Dish: 2.2-meter Ku-band.

Ownership: Tribune Broadcasting Co. (Group Owner).

Began Operation: March 18, 1982.

Represented (sales): Harrington, Righter & Parsons Inc.

Represented (legal): Sidley Austin LLP.

Personnel:

Patricia Kolb, Vice President & General Manager.

Bonnie Hunter, Administrative Operations Director.

Jeff Cartwright, Sales Director.

Shelly Bohr, Local Sales Manager.

Barb Klap, National Sales Manager.

Tim Dye, News Director.

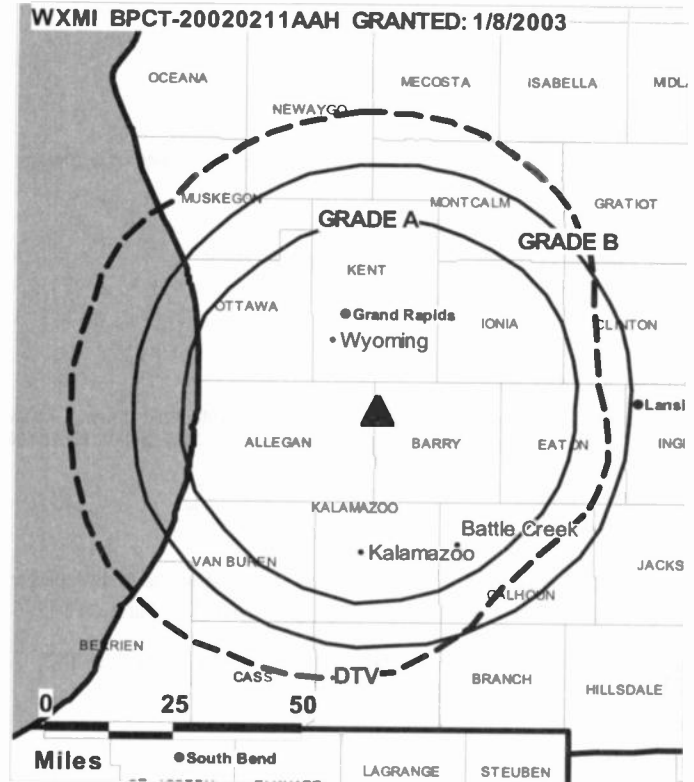
Dale Scholten, Engineering Director.

Mark Krause, Program Director.

Travis Henkaline, Creative Services Director.

Ann Ball, Research Coordinator.

Carol Avey, Traffic Manager.



Highest 30 Sec. Rate: \$5000.

City of License: Grand Rapids.

Station DMA: Grand Rapids-Kalamazoo-Battle Creek, MI. Rank: 39.

Circulation © 2006 Nielsen. Coverage based on Nielsen study.

GrandTotal	Cable TV Households	Non-cable TV Households	Total TV Households
Estimated Station Totals *	434,740	362,960	797,700
Average Weekly Circulation (2006)	242,444	177,161	419,605
Average Daily Circulation (2006)			158,321
Station DMA Total	Cable TV Households	Non-cable TV Households	Total TV Households
Estimated Station Totals *	421,310	310,320	731,630
Average Weekly Circulation (2006)	241,403	171,109	412,512
Average Daily Circulation (2006)			157,044
Other DMA Total	Cable TV Households	Non-cable TV Households	Total TV Households
Estimated Station Totals *	13,430	52,640	66,070
Average Weekly Circulation (2006)	1,041	6,052	7,093
Average Daily Circulation (2006)			1,277

*Estimated station totals are sums of the Nielsen TV and Cable TV household estimates for each county in which the station registers viewing of more than 5% as per the Nielsen Survey Methods.

Michigan — Grand Rapids

WXMI-DT Ch. 19

Network Service: FOX.

Licensee: Tribune Television Holdings Inc., 435 N. Michigan Ave., Suite 1800, Chicago, IL 60611.

Studio: 3117 Plaza Dr. NE, Grand Rapids, MI 49525.

Mailing Address: 3117 Plaza Dr. NE, Grand Rapids, MI 49525.

Phone: 616-364-8722. **Fax:** 616-364-8506.

E-mail: feedback@wxmi.com

Web Site: http://www.wxmi.com

Technical Facilities: Channel No. 19 (500-506 MHz). Authorized power: 725-kw visual. Antenna: 1004-ft above av. terrain, 952-ft. above ground, 840-ft. above sea level.

Latitude	42°	41'	15"
Longitude	85°	31'	57"

Note: Latitude and longitude coordinates shown are based on the North American Datum of 1927 (NAD 27) as currently required by the Mass Media Bureau of the FCC.

Satellite Earth Stations: Transmitter Harris; Harris, 4-meter KC-band; Harris, 6.1-meter C-band; Harris receivers.

Ownership: Tribune Broadcasting Co. (Group Owner).

Began Operation: August 20, 2002. Standard Definition.

Personnel:

Patricia Kolb, Vice President & General Manager.

Bonnie Hunter, Administrative Operations Director.

Jeff Cartwright, Sales Director.

Shelly Bohr, Local Sales Manager.

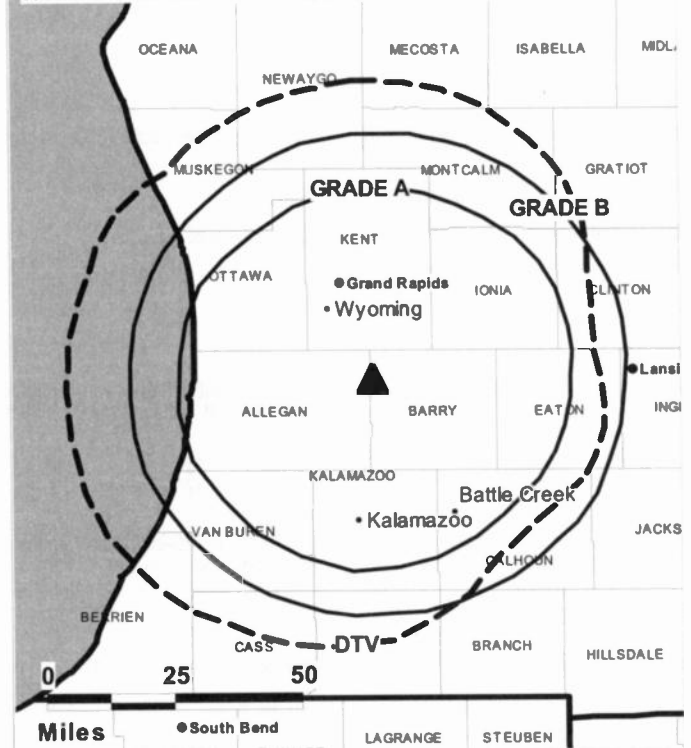
Barb Klap, National Sales Manager.

Tim Dye, News Director.

Dale Scholten, Engineering Director.

Mark Krause, Program Director.

WXMI-DT BPCDT-19990825LD GRANTED: 11/6/2002



Travis Henkaline, Creative Services Director.

Ann Ball, Research Coordinator.

Carol Avey, Traffic Manager.

City of License: Grand Rapids.

Station DMA: Grand Rapids-Kalamazoo-Battle Creek, MI. **Rank:** 39.

Nielsen Data: Not available.

WZZM-DT

Ch. 39

Network Service: ABC.

Licensee: Combined Communications Corp. of Oklahoma Inc., 645 3 Mile Rd. NW, Grand Rapids, MI 49544.

Studio: 645 3 Mile Rd. NW, Grand Rapids, MI 49544.

Mailing Address: Box Z, Grand Rapids, MI 49544.

Phone: 616-785-1313. **Fax:** 616-785-1301.

E-mail: comments@wzzm13.com

Web Site: <http://www.wzzm13.com>

Technical Facilities: Channel No. 39 (320-626 MHz). Authorized power: 1000-kw max. visual. Antenna: 1002-ft above av. terrain, 963-ft. above ground, 1748-ft. above sea level.

Latitude	43°	18'	35"
Longitude	85°	54'	45"

Note: Latitude and longitude coordinates shown are based on the North American Datum of 1927 (NAD 27) as currently required by the Mass Media Bureau of the FCC.

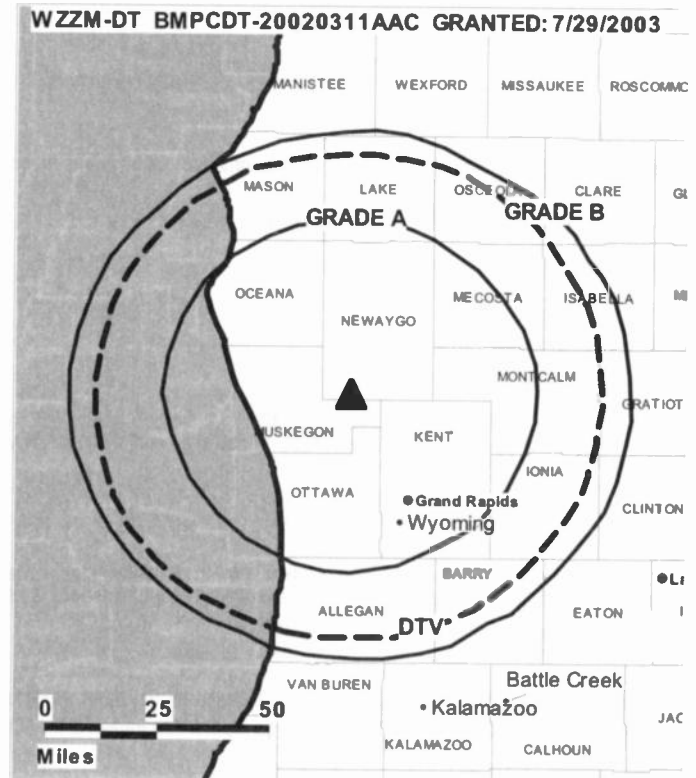
Ownership: Gannett Co. Inc. (Group Owner).

Began Operation: June 12, 2002. Standard Definition.

Represented (sales): Blair Television.

Personnel:

- Janet Mason, President & General Manager.
- Chuck Mikowski, Vice President & Technology Director.
- Kim Krause, General Sales Manager.
- Chris Legg, Local Sales Manager.
- Tim Siegel, National Sales Manager.
- Tim Geraghty, News Director.
- Karen Kriscunas, Business Manager.
- Al Forist, Program Coordinator.



© 2007 Warren Communications News

Linda Granger, Promotion Director.

Jay Lowe, Production Manager.

Deb Hudelson, Traffic Manager.

City of License: Grand Rapids.

Station DMA: Grand Rapids-Kalamazoo-Battle Creek, MI. **Rank:** 39.

Nielsen Data: Not available.

Michigan — Grand Rapids

WZZM-TV

Ch. 13

Network Service: ABC.

Licensee: Combined Communications Corp. of Oklahoma Inc., 7950 Jones Branch Dr., McLean, VA 22107.

Studio: 645 3 Mile Rd. NW, Grand Rapids, MI 49544.

Mailing Address: Box Z, Grand Rapids, MI 49501.

Phone: 616-785-1313. **Fax:** 616-785-1301.

E-mail: management@wzzm13.com

Web Site: http://www.wzzm13.com

Technical Facilities: Channel No. 13 (210-216 MHz). Authorized power: 257-kw visual. Antenna: 1064-ft above av. terrain, 1025-ft. above ground, 1810-ft. above sea level.

Latitude	43°	18'	35"
Longitude	85°	54'	45"

Digital Facilities: Channel No. 39 (320-626 MHz). Power: 1000-kw max. visual. Antenna: 1002-ft above av. terrain, 963-ft. above ground, 1748-ft. above sea level.

Latitude	43°	18'	35"
Longitude	85°	54'	45"

Note: Latitude and longitude coordinates shown are based on the North American Datum of 1927 (NAD 27) as currently required by the Mass Media Bureau of the FCC.

Satellite Earth Stations: Transmitter Harris; Harris, 6.1-meter C-band; Andrew, 7.3-meter C-band; RCA, 4.5-meter Ku-band; M/A-Com, Harris, Avantek receivers.

News Services: CNN Newsource, AP, ABC NewsOne.

Ownership: Gannett Co. Inc. (Group Owner).

Began Operation: November 1, 1962. Started on interim basis with all four applicants operating on a cooperative basis. Began operation as West Michigan Telecasters Inc. on January 25, 1965. Transfer of control to Synercom Communications Corp. approved by FCC September 17, 1969. Split-off to Lewis V. Chamberlin, et al., approved by FCC December 31, 1973. Sale to Wometco Enterprises Inc. approved by FCC December 8, 1977 (Television Digest, Vol. 16:36, 17:50). Sale to KKR approved by FCC April 11, 1984 (Vol. 23:39, 52, 24:14, 16). Sale to Price Communications approved by FCC December 19, 1985. Sale to Northstar Television Group approved by FCC September 11, 1989. Sale to Argyle Television Holdings II Inc. approved by FCC November 7, 1994 (Vol. 34:37, 35:2). Sale to present owner by Argyle Television approved by FCC January 27, 1997 (Vol. 36:49, 37:5, 6).

Represented (sales): Blair Television.

Represented (legal): Wiley, Rein & Fielding.

Represented (engineering): A. D. Ring PA.

Personnel:

Janet Mason, President & General Manager.

Chuck Mikowski, Vice President & Technology Director.

Kim Krause, General Sales Manager.

Chris Legg, Local Sales Manager.

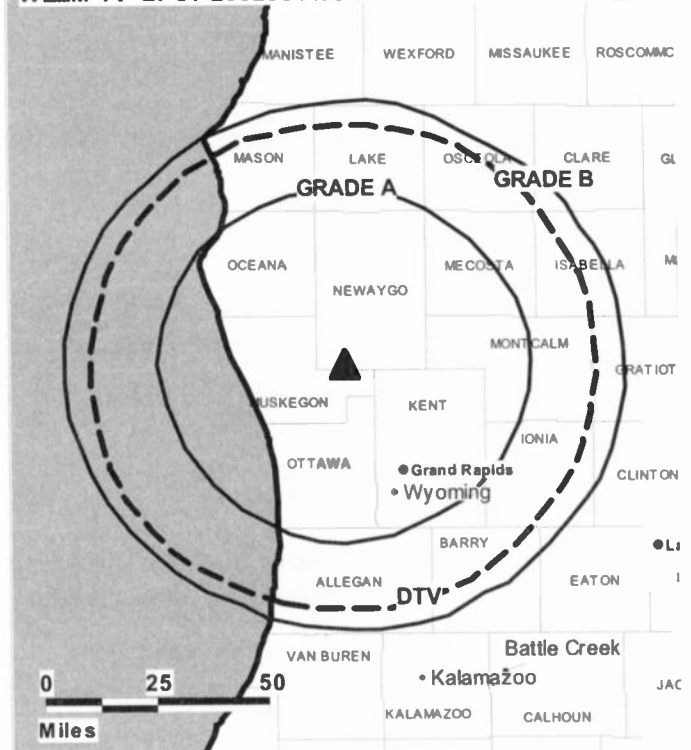
Tim Siegel, National Sales Manager.

Tim Geraghty, News Director.

Karen Kriscunas, Business Manager.

Al Forist, Program Coordinator.

WZZM-TV BPCT-20020311AAB GRANTED: 6/20/2002



© 2007 Warren Communications News

Linda Granger, Creative Services Director.

Jay Lowe, Production Manager.

Deb Hudelson, Traffic Manager.

Rates: On request.

City of License: Grand Rapids.

Station DMA: Grand Rapids-Kalamazoo-Battle Creek, MI. Rank: 39.

Circulation © 2006 Nielsen. Coverage based on Nielsen study.

GrandTotal	Cable TV Households	Non-cable TV Households	Total TV Households
Estimated Station Totals *	398,900	341,590	740,490
Average Weekly Circulation (2006)	230,773	150,454	381,227
Average Daily Circulation (2006)			184,438

Station DMA Total	Cable TV Households	Non-cable TV Households	Total TV Households
Estimated Station Totals *	365,670	310,320	675,990
Average Weekly Circulation (2006)	219,997	142,236	362,233
Average Daily Circulation (2006)			175,718

Other DMA Total	Cable TV Households	Non-cable TV Households	Total TV Households
Estimated Station Totals *	33,230	31,270	64,500
Average Weekly Circulation (2006)	10,776	8,218	18,994
Average Daily Circulation (2006)			8,720

*Estimated station totals are sums of the Nielsen TV and Cable TV household estimates for each county in which the station registers viewing of more than 5% as per the Nielsen Survey Methods.

Michigan — Iron Mountain

WDHS

Ch. 8

Network Service: IND.

Licensee: W. Russell Withers Jr., 1500 E. B St., Iron Mountain, MI 49801.

Studio: 1500 E. B St., Iron Mountain, MI 49801.

Mailing Address: Box 1508, Mount Vernon, IL 62864.

Phone: 906-776-8888; 618-242-3500. **Fax:** 906-776-8888.

Technical Facilities: Channel No. 8 (180-186 MHz). Authorized power: 316-kw visual.
Antenna: 561-ft above av. terrain, 161-ft. above ground, 1686-ft. above sea level.

Latitude	45°	49'	10"
Longitude	88°	02'	35"

Transmitter: 1500 E. B St., Millie Hill.

Digital Facilities: Channel No. 22 (518-524 MHz). Power: 37-kw max. visual.
Antenna: 561-ft above av. terrain, 161-ft. above ground.

Latitude	45°	49'	10"
Longitude	88°	02'	35"

FCC Digital File Number: BPCDT-19991029AGA. Granted: June 15, 2000.

Note: Latitude and longitude coordinates shown are based on the North American Datum of 1927 (NAD 27) as currently required by the Mass Media Bureau of the FCC.

Ownership: W. Russell Withers Jr. (Group Owner).

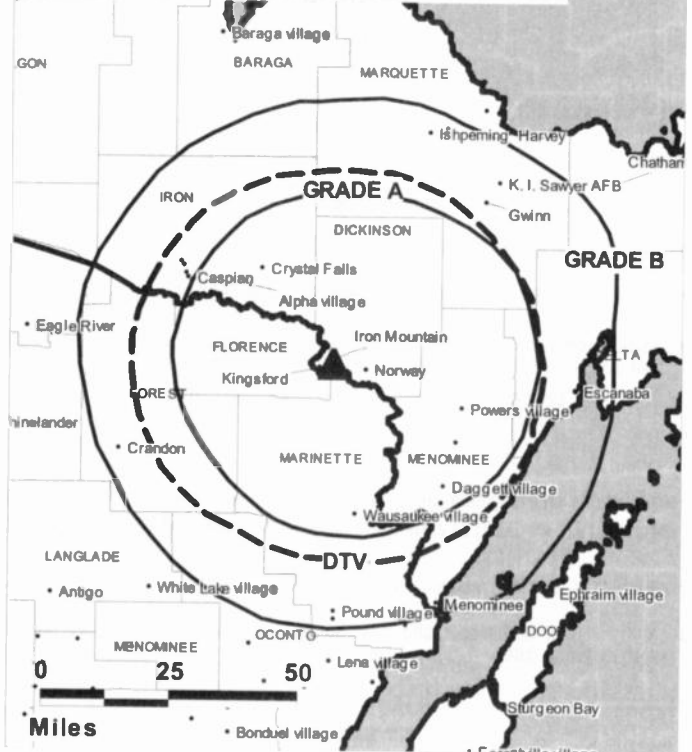
Began Operation: October 19, 1994. Sale to Fant Broadcasting by Danny Hood Evangelistic Assn. approved by FCC November 13, 1995 but not consummated. Sale to present owner by Danny Hood Evangelistic Assn. approved by FCC October 30, 1996. Sale to MCI Inc. (Mario Iacobelli) approved by FCC April 25, 1997 but never consummated.

Represented (legal): Dennis J. Kelly.

Personnel:

Sue Quadrani, Station Manager.

WDHS BPCT-19960711KL GRANTED: 6/25/1998



© 2007 Warren Communications News

Rates: On request.

City of License: Iron Mountain. **Station DMA:** Marquette, MI. **Rank:** 178.

Nielsen Data: Not available.

Michigan — Iron Mountain

WDHS-DT

Ch. 22

Network Service: IND.

Grantee: W. Russell Withers Jr., Box 1508, Mount Vernon, IL 62864.

Studio: 1500 E. B St., Iron Mountain, MI 49801.

Mailing Address: Box 1508, Mount Vernon, IL 62864.

Phone: 906-776-8888; 618-242-3500. **Fax:** 906-776-8888.

Technical Facilities: Channel No. 22 (518-524 MHz). Authorized power: 37-kw max. visual. Antenna: 561-ft above av. terrain, 161-ft. above ground.

Latitude	45°	49'	10"
Longitude	88°	02'	35"

Note: Latitude and longitude coordinates shown are based on the North American Datum of 1927 (NAD 27) as currently required by the Mass Media Bureau of the FCC.

Ownership: W. Russell Withers Jr. (Group Owner).

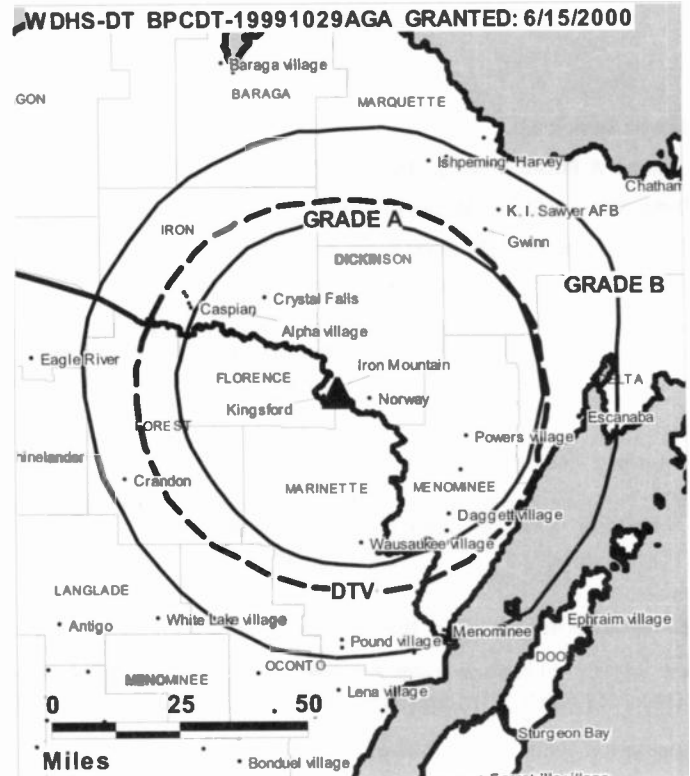
Began Operation: Station operating under Special Temporary Authority at 5.7-kw max. visual; no on-air date

Personnel:

Sue Quadrani, Station Manager.

City of License: Iron Mountain. **Station DMA:** Marquette, MI. **Rank:** 178.

Nielsen Ota: Not available.



Michigan — Ishpeming

WBUP
Ch. 10

Network Service: ABC.

Licensee: Lake Superior Community Broadcasting Corp., 1390 Bagley St., Alpena, MI 49707.

Studio: 2025 U.S. 41 W, Marquette, MI 49855.

Mailing Address: 2025 U.S. 41 W, Marquette, MI 49855.

Phone: 906-225-5700. **Fax:** 906-225-5998.

E-mail: deanl@wbuptv.com

Web Site: http://www.wbuptv.com

Technical Facilities: Channel No. 10 (192-198 MHz). Authorized power: 133-kw visual. Antenna: 344-ft above av. terrain, 310-ft. above ground, 1810-ft. above sea level.

Latitude 46° 21' 10"
Longitude 87° 51' 15"

Transmitter: 18.6-mi. SSW of Ishpeming.

Note: Latitude and longitude coordinates shown are based on the North American Datum of 1927 (NAD 27) as currently required by the Mass Media Bureau of the FCC.

News Services: ABC NewsOne, AP.

Ownership: Lake Superior Community Broadcasting Corp. (Group Owner).

Began Operation: January 15, 2003. Sale to present owner by Scanlan Television Corp. approved by FCC January 15, 2004.

Represented (sales): Continental Television Sales.

Represented (engineering): duTreil, Lundin & Rackley Inc.

Personnel:

Curt Smith, General Manager & Program Director.

Dean Laitinen, Station & Operations Manager.

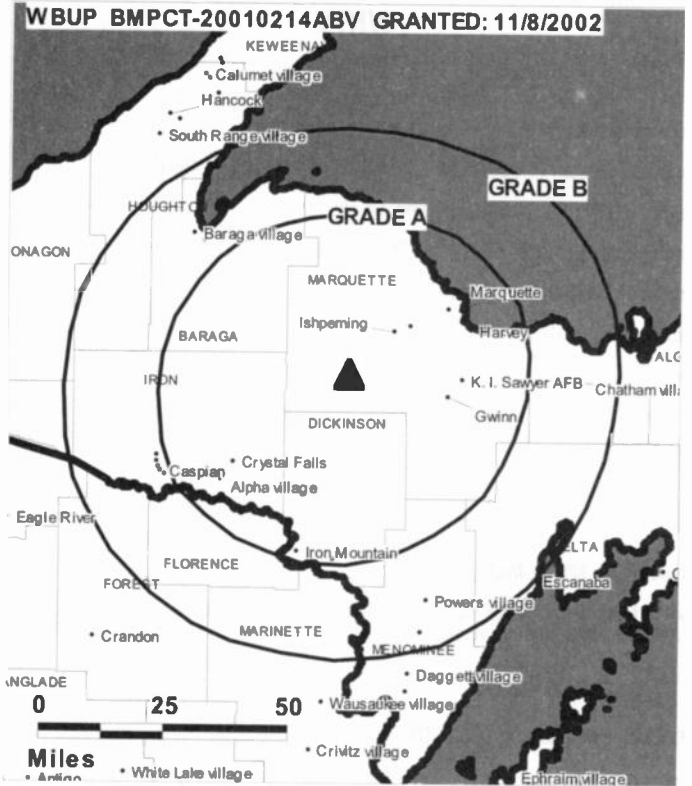
Lucia Shyriak, Local Sales Manager.

Gary Langley, Chief Engineer.

Ken Baynard, Promotion & Production Manager.

Justine Marshall, Traffic Manager.

City of License: Ishpeming. **Station DMA:** Marquette, MI. **Rank:** 178.



Circulation © 2006 Nielsen. Coverage based on Nielsen study.

GrandTotal	Cable TV Households	Non-cable TV Households	Total TV Households
Estimated Station Totals *	12,820	12,900	25,720
Average Weekly Circulation (2006)	972	2,176	3,148
Average Daily Circulation (2006)			485

Station OMA Total	Cable TV Households	Non-cable TV Households	Total TV Households
Estimated Station Totals *	12,820	12,900	25,720
Average Weekly Circulation (2006)	972	2,176	3,148
Average Daily Circulation (2006)			485

*Estimated station totals are sums of the Nielsen TV and Cable TV household estimates for each county in which the station registers viewing of more than 5% as per the Nielsen Survey Methods.

WHTV
Ch. 18

Network Service: MNT.

Licensee: Spartan TV LLC, 2820 E. Saginaw St., Lansing, MI 48912.

Studio: 2820 E. Saginaw St., Lansing, MI 48912.

Mailing Address: 2820 E. Saginaw St., Lansing, MI 48912.

Phone: 517-372-9497. **Fax:** 517-372-9499.

E-mail: lori@upn18.com

Web Site: http://www.upn18.com

Technical Facilities: Channel No. 18 (494-500 MHz). Authorized power: 200-kw max. visual. Antenna: 899-ft above av. terrain, 903-ft. above ground, 1842-ft. above sea level.

Latitude 42° 25' 13"
Longitude 84° 31' 25"

Transmitter: 120 W. Michigan Ave.

Digital Facilities: Channel No. 34 (590-596 MHz). Power: 11.5-kw max. visual, aural. Antenna: 928-ft above av. terrain, 925-ft. above ground, 1821-ft. above sea level.

Latitude 42° 41' 19"
Longitude 84° 22' 35"

FCC Digital File Number: BMPCDT-20000501AEL. Granted: August 30, 2006.

Note: Latitude and longitude coordinates shown are based on the North American Datum of 1927 (NAD 27) as currently required by the Mass Media Bureau of the FCC.

Ownership: Donald Wilson (Group Owner); Venture Technologies Group LLC (Group Owner); Frank Washington (Group Owner).

Began Operation: July 1, 1999.

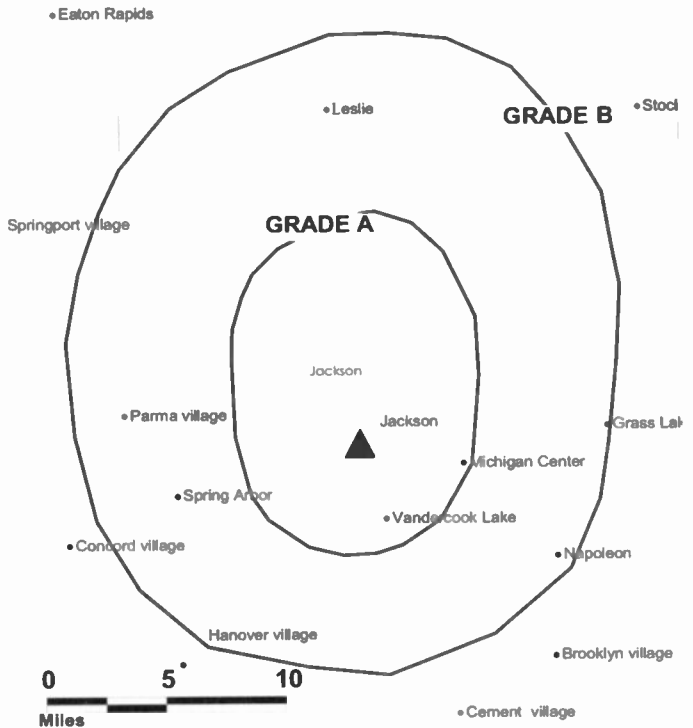
Personnel:

Lori Harper, Station Manager.

Rates: On request.

City of License: Jackson. **Station DMA:** Lansing, MI. Rank: 112.

WHTV BPCT-930622KH GRANTED: 1/4/1999



© 2007 Warren Communications News

Circulation © 2006 Nielsen. Coverage based on Nielsen study.

GrandTotal	Cable TV Households	Non-cable TV Households	Total TV Households
Estimated Station Totals *	163,160	99,900	263,060
Average Weekly Circulation (2006)	34,922	12,645	47,567
Average Daily Circulation (2006)			14,665
Station DMA Total	Cable TV Households	Non-cable TV Households	Total TV Households
Estimated Station Totals *	149,360	99,900	249,260
Average Weekly Circulation (2006)	34,122	12,645	46,767
Average Daily Circulation (2006)			14,486
Other DMA Total	Cable TV Households	Non-cable TV Households	Total TV Households
Estimated Station Totals *	13,800	0	13,800
Average Weekly Circulation (2006)	800	0	800
Average Daily Circulation (2006)			179

*Estimated station totals are sums of the Nielsen TV and Cable TV household estimates for each county in which the station registers viewing of more than 5% as per the Nielsen Survey Methods.



FULLY SEARCHABLE • CONTINUOUSLY UPDATED • DISCOUNT RATES FOR PRINT PURCHASERS

For more information call 800-771-9202 or visit www.warren-news.com

WLLA
Ch. 64

Network Service: IND.

Licensee: Christian Faith Broadcast Inc., 3809 Maple Ave., Box 247, Castalia, OH 44824.

Studio: 7048 Kilgore Rd., Kalamazoo, MI 49001.

Mailing Address: Box 3157, Kalamazoo, MI 49003.

Phone: 269-345-6421. **Fax:** 269-345-5665.

E-mail: wgnn@lrbcg.com

Web Site: http://www.wlla.com

Technical Facilities: Channel No. 64 (770-776 MHz). Authorized power: 5000-kw max. visual. Antenna: 1086-ft above av. terrain, 1066-ft. above ground, 1939-ft. above sea level.

Latitude 42° 33' 52"
Longitude 85° 27' 31"

Transmitter: 1870-ft. N of Keller Rd. & 1804-ft. W of Norris Rd.

Digital Facilities: Channel No. 45 (656-662 MHz). Power: 440-kw max. visual. Antenna: 1085-ft above av. terrain, 1066-ft. above ground, 1938-ft. above sea level.

Latitude 42° 33' 52"
Longitude 85° 27' 31"

FCC Digital File Number: BPCDT-19991108AAD. Granted: January 10, 2006.

Note: Latitude and longitude coordinates shown are based on the North American Datum of 1927 (NAD 27) as currently required by the Mass Media Bureau of the FCC.

Ownership: Christian Faith Broadcast Inc. (Group Owner).

Began Operation: June 30, 1987.

Represented (engineering): Smith Electronics.

Personnel:

Richard Hawkins, General Manager & Business Manager.

Kelly Popplewell, Local Sales Manager & Promotion Director.

Rusty Yost, Chief Engineer.

Barbara Hawkins, Program Director.

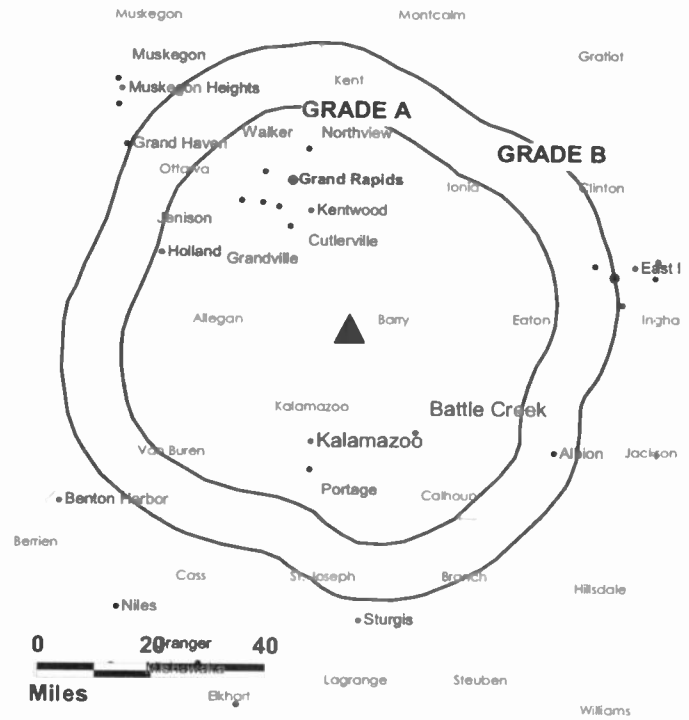
Deloris Watts, Traffic Manager.

Highest 30 Sec. Rate: \$65.

City of License: Kalamazoo.

Station DMA: Grand Rapids-Kalamazoo-Battle Creek, MI. Rank: 39.

WLLA BMPCT-960711KI GRANTED: 4/12/00



Circulation © 2006 Nielsen. Coverage based on Nielsen study.

GrandTotal	Cable TV Households	Non-cable TV Households	Total TV Households
Estimated Station Totals *	12,380	0	12,380
Average Weekly Circulation (2006)	669	0	669
Average Daily Circulation (2006)			99
Station DMA Total	Cable TV Households	Non-cable TV Households	Total TV Households
Estimated Station Totals *	12,380	0	12,380
Average Weekly Circulation (2006)	669	0	669
Average Daily Circulation (2006)			99

*Estimated station totals are sums of the Nielsen TV and Cable TV household estimates for each county in which the station registers viewing of more than 5% as per the Nielsen Survey Methods.

WWMT
Ch. 3

Network Service: CBS.

Licensee: Freedom Broadcasting of Michigan Licensee LLC, 590 W. Maple St., Kalamazoo, MI 49008.

Studios: 25 W. Michigan, Suite 1206, Battle Creek, MI 49017; 590 W. Maple St., Kalamazoo, MI 49008.

Mailing Address: 590 W. Maple St., Kalamazoo, MI 49008.

Phone: 269-388-3333; 800-875-3333. **Fax:** 269-388-8228.

E-mail: nanckem@wwmt.com

Web Site: http://www.wwmt.com/

Technical Facilities: Channel No. 3 (60-66 MHz). Authorized power: 100-kw visual, 20-kw aural. Antenna: 1000-ft above av. terrain, 1130-ft. above ground, 1900-ft. above sea level.

Latitude	42°	37'	56"
Longitude	85°	32'	16"

Transmitter: 0.25-mi. E of Bradley & Patterson Rds., Yankee Springs area.

Digital Facilities: Channel No. 2 (54-60 MHz). Power: 10-kw visual. Antenna: 1001-ft above av. terrain, 1043-ft. above ground, 770-ft. above sea level.

Latitude	42°	37'	56"
Longitude	85°	32'	16"

FCC Digital File Number: BPCDT-990729KE. Granted: May 09, 2001.

Note: Latitude and longitude coordinates shown are based on the North American Datum of 1927 (NAD 27) as currently required by the Mass Media Bureau of the FCC.

News Services: CBS Newspath, AP.

Ownership: Freedom Communications Holdings Inc. (Group Owner).

Began Operation: June 1, 1950. Sale to Gillett Broadcasting by Fetzer TV Corp. approved by FCC October 29, 1985. Transfer to Busse Broadcasting Corp. approved by FCC July 31, 1987. Sale to Granite Broadcasting Corp. by Busse Broadcasting Corp. approved by FCC April 6, 1995 (Television Digest, Vol. 35:2, 18, 23). Sale to Freedom Broadcasting Inc. by Granite Broadcasting Corp. approved by FCC June 22, 1998 (Vol. 38:30). Sale to present owner by Freedom Broadcasting Inc. approved by FCC April 1, 2004.

Represented (sales): TeleRep Inc.

Represented (legal): Latham & Watkins.

Personnel:

Tom Long, Vice President & General Manager.

James Y. Wagner, General Sales Manager.

Shawn Ferenc, Local & National Sales Manager.

Noel Sederstrom, News Director.

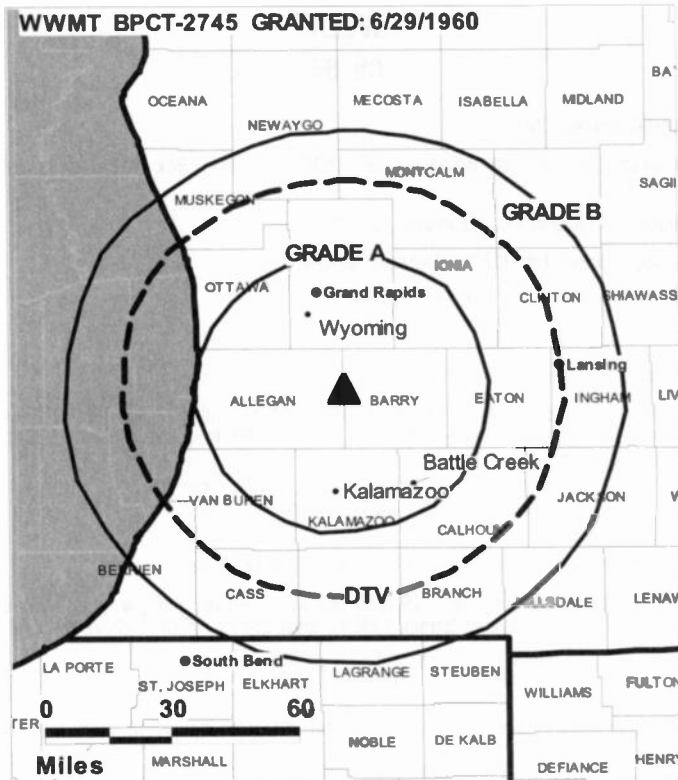
Jim Steffey, Chief Engineer.

Jeannene Evans, Controller.

Nancy Kern, Program Manager.

Roberta Tepper, Promotion Director.

Jeff Watts, Broadcast Services Manager.



© 2007 Warren Communications News

Margie Candela, Human Resources Manager.

Rates: On request.

City of License: Kalamazoo.

Station DMA: Grand Rapids-Kalamazoo-Battle Creek, MI. Rank: 39.

Circulation © 2006 Nielsen. Coverage based on Nielsen study.

GrandTotal	Cable TV Households	Non-cable TV Households	Total TV Households
Estimated Station Totals *	511,540	344,580	856,120
Average Weekly Circulation (2006)	326,984	183,619	510,603
Average Daily Circulation (2006)			262,738
Station DMA Total	Cable TV Households	Non-cable TV Households	Total TV Households
Estimated Station Totals *	421,310	310,320	731,630
Average Weekly Circulation (2006)	318,253	181,074	499,327
Average Daily Circulation (2006)			259,957
Other DMA Total	Cable TV Households	Non-cable TV Households	Total TV Households
Estimated Station Totals *	90,230	34,260	124,490
Average Weekly Circulation (2006)	8,731	2,545	11,276
Average Daily Circulation (2006)			2,781

*Estimated station totals are sums of the Nielsen TV and Cable TV household estimates for each county in which the station registers viewing of more than 5% as per the Nielsen Survey Methods.

WWMT-DT
Ch. 2

Network Service: CW, CBS.

Licensee: Freedom Broadcasting of Michigan Licensee LLC, 590 W. Maple St., Kalamazoo, MI 49008.

Studios: 25 W. Michigan, Suite 1206, Battle Creek, MI 49017; 509 W. Maple St., Kalamazoo, MI 49008.

Mailing Address: 590 W. Maple St., Kalamazoo, MI 49008.

Phone: 269-388-3333; 800-875-3333. **Fax:** 269-388-8228.

E-mail: nanckem@wwmt.com

Web Site: http://www.wmmt.com

Technical Facilities: Channel No. 2 (54-60 MHz). Authorized power: 10-kw visual. Antenna: 1001-ft above av. terrain, 1043-ft. above ground, 770-ft. above sea level.

Latitude	42°	37'	56"
Longitude	85°	32'	16"

Transmitter: 0.25-mi. E. of Bradley & Patterson Rds., Yankee Springs area.

Note: Latitude and longitude coordinates shown are based on the North American Datum of 1927 (NAD 27) as currently required by the Mass Media Bureau of the FCC.

News Services: CBS Newspath, CNN Newsource.

Ownership: Freedom Communications Holdings Inc. (Group Owner).

Began Operation: May 1, 2002.

Represented (legal): Latham & Watkins.

Represented (sales): TeleRep Inc.

Personnel:

Tom Long, Vice President & General Manager.

James Y. Wagner, General Sales Manager.

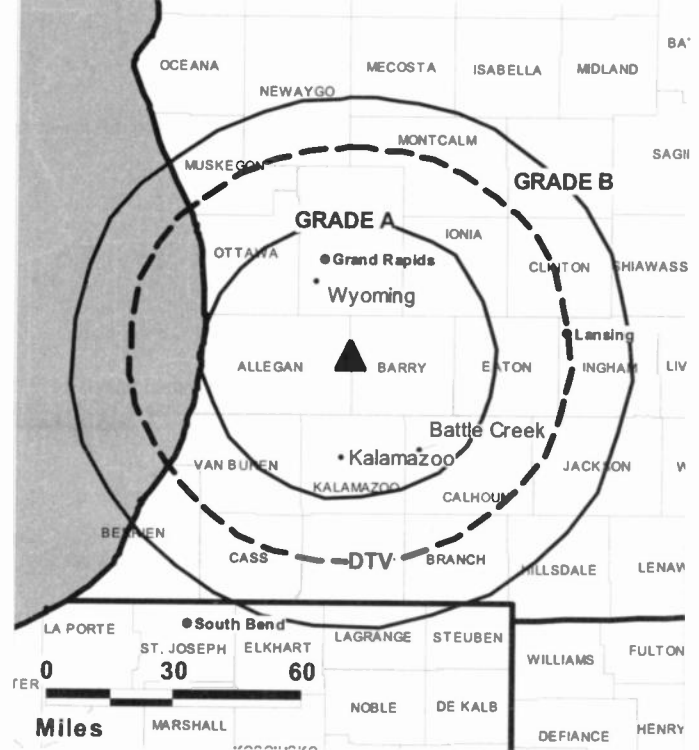
Shawn Ferenc, Local & National Sales Manager.

Noel Sederstrom, News Director.

Jim Steffey, Chief Engineer.

Jeannene Evans, Controller.

WWMT-DT BPCDT-19990729KE GRANTED: 5/9/2001



Nancy Kern, Program Manager.

Roberta Tepper, Promotion Director.

Jeff Watts, Broadcast Services Manager.

Margie Candela, Human Resources Manager.

City of License: Kalamazoo.

Station OMA: Grand Rapids-Kalamazoo-Battle Creek, MI. Rank: 39.

Nielsen Data: Not available.

Michigan — Lansing

WLAJ
Ch. 53

Network Service: ABC.

Licensee: Freedom Broadcasting of Michigan Licensee LLC, 590 W. Maple St., Kalamazoo, MI 49008.

Studio: 5815 S. Pennsylvania Ave., Lansing, MI 48911.

Mailing Address: 5815 S. Pennsylvania Ave., Lansing, MI 48911.

Phone: 517-394-5300. **Fax:** 517-887-0077.

E-mail: susana@wlaaj.com

Web Site: http://www.abc53.com

Technical Facilities: Channel No. 53 (704-710 MHz). Authorized power: 1410-kw max. visual. Antenna: 984-ft above av. terrain, 991-ft. above ground, 1932-ft. above sea level.

Latitude 42° 25' 13"
Longitude 84° 31' 25"

Digital Facilities: Channel No. 51 (692-698 MHz). Power: 900-kw max. visual, aural. Antenna: 984-ft above av. terrain, 991-ft. above ground, 1932-ft. above sea level.

Latitude 42° 25' 13"
Longitude 84° 31' 25"

FCC Digital File Number: BPCDT-19991029ABU. Granted: July 16, 2003.

Note: Latitude and longitude coordinates shown are based on the North American Datum of 1927 (NAD 27) as currently required by the Mass Media Bureau of the FCC.

Multichannel TV Sound: Stereo and separate audio program.

Satellite Earth Stations: Transmitter Harris; Andrew, 7.3-meter KC-band; Andrew, 7.3-meter C-band; DH Satellite, 3.8-meter; Andrew, 4.5-meter C-band; Standard Communications, Andrew receivers.

Ownership: Freedom Communications Holdings Inc. (Group Owner).

Began Operation: October 13, 1990. Sale to present owner by Freedom Broadcasting Inc. approved by FCC April 1, 2004.

Represented (sales): TeleRep Inc.

Represented (legal): Latham & Watkins.

Personnel:

James Wareham, Vice President & General Manager.

Susan Angel, Local Sales Manager.

Shanna Machosek, Traffic Manager & National Sales Manager.

Jim Fordyce, News & Program Director.

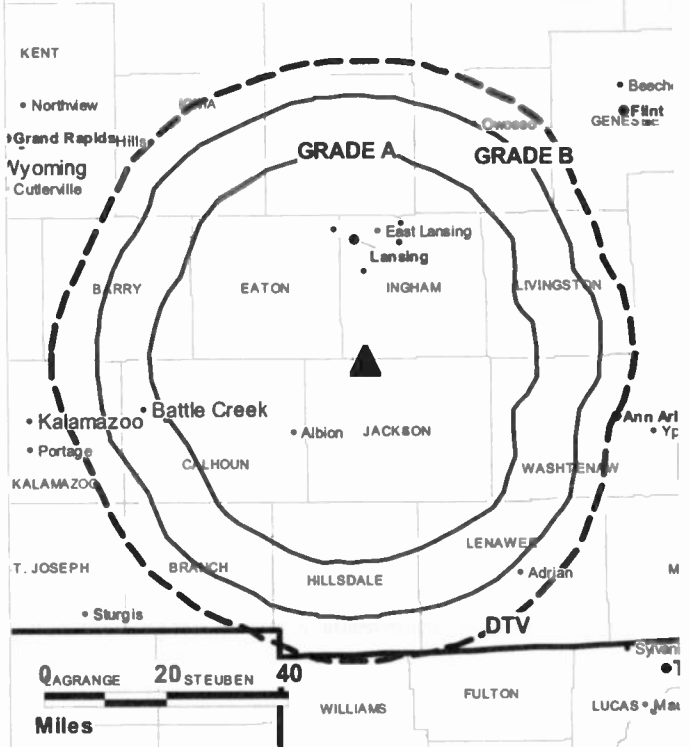
Michael Winsky, Chief Engineer.

Jeannene Evans, Business Manager.

Chuck Toner, Promotion & Production Manager.

Highest 30 Sec. Rate: \$2000.

WLAJ BMPCT-20030423AAX GRANTED: 7/18/2003



City of License: Lansing. **Station DMA:** Lansing, MI. **Rank:** 112.

Circulation © 2006 Nielsen. Coverage based on Nielsen study.

GrandTotal	Cable TV Households	Non-cable TV Households	Total TV Households
Estimated Station Totals *	204,990	127,750	332,740
Average Weekly Circulation (2006)	99,882	41,721	141,603
Average Daily Circulation (2006)			48,090
Station DMA Total	Cable TV Households	Non-cable TV Households	Total TV Households
Estimated Station Totals *	156,890	99,900	256,790
Average Weekly Circulation (2006)	96,488	39,615	136,103
Average Daily Circulation (2006)			46,720
Other DMA Total	Cable TV Households	Non-cable TV Households	Total TV Households
Estimated Station Totals *	48,100	27,850	75,950
Average Weekly Circulation (2006)	3,394	2,106	5,500
Average Daily Circulation (2006)			1,370

*Estimated station totals are sums of the Nielsen TV and Cable TV household estimates for each county in which the station registers viewing of more than 5% as per the Nielsen Survey Methods.

WLAJ-DT
Ch. 51

Network Service: CW, ABC.

Licensee: Freedom Broadcasting of Michigan Licensee LLC, 590 W. Maple St., Kalamazoo, MI 49008.

Studio: 5815 S. Pennsylvania Ave., Lansing, MI 48911.

Mailing Address: 5815 S. Pennsylvania Ave., Lansing, MI 48911.

Phone: 517-394-5300. **Fax:** 517-887-0077.

E-mail: susana@wla.com

Web Site: http://www.abc53.com

Technical Facilities: Channel No. 51 (692-698 MHz). Authorized power: 900-kw max. visual, aural. Antenna: 984-ft above av. terrain, 991-ft. above ground, 1932-ft. above sea level.

Latitude	42°	25'	13"
Longitude	84°	31'	25"

Note: Latitude and longitude coordinates shown are based on the North American Datum of 1927 (NAD 27) as currently required by the Mass Media Bureau of the FCC.

News Services: ABC NewsOne, CNN Newsource, AP.

Ownership: Freedom Communications Holdings Inc. (Group Owner).

Began Operation: April 1, 2002.

Represented (legal): Latham & Watkins.

Represented (sales): TeleRep Inc.

Personnel:

James Wareham, Vice President & General Manager.

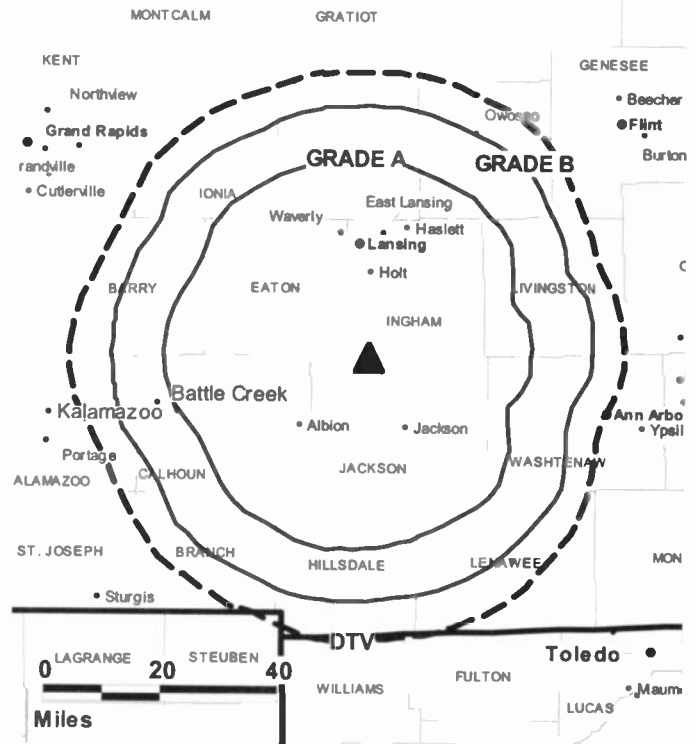
Susan Angel, Local Sales Manager.

Shanna Machosek, Traffic Manager & National Sales Manager.

Jim Fordyce, News & Program Director.

Michael Winsky, Chief Engineer.

WLAJ-DT BPCDT-20030423AAW GRANTED: 7/16/2003



© 2007 Warren Communications News

Jeannene Evans, Business Manager.

Chuck Toner, Promotion & Production Manager.

Highest 30 Sec. Rate: \$1000.

City of License: Lansing. **Station DMA:** Lansing, MI. **Rank:** 112.

Nielsen Data: Not available.

Michigan — Lansing

WLNS-DT

Ch. 59

Network Service: CBS.

Licensee: Young Broadcasting of Lansing Inc., 2820 E. Saginaw St., Lansing, MI 48912.

Studio: 2820 E. Saginaw St., Lansing, MI 48912.

Mailing Address: 2820 E. Saginaw St., Lansing, MI 48912.

Phone: 517-372-8282. **Fax:** 517-372-1507.

E-mail: gm@wlms.com

Web Site: <http://www.wlms.com>

Technical Facilities: Channel No. 59 (740-746 MHz). Authorized power: 1000-kw max. visual. Antenna: 945-ft above av. terrain, 942-ft. above ground.

Latitude	42°	41'	19"
Longitude	84°	22'	35"

Note: Latitude and longitude coordinates shown are based on the North American Datum of 1927 (NAD 27) as currently required by the Mass Media Bureau of the FCC.

Ownership: Young Broadcasting Inc. (Group Owner).

Personnel:

Debra McDermitt, President.

Mark Arminio, Vice President & General Manager.

Doug Powers, Station & Traffic Manager.

Tony Finelli, General Sales Manager.

Bob Serre, Local Sales Manager.

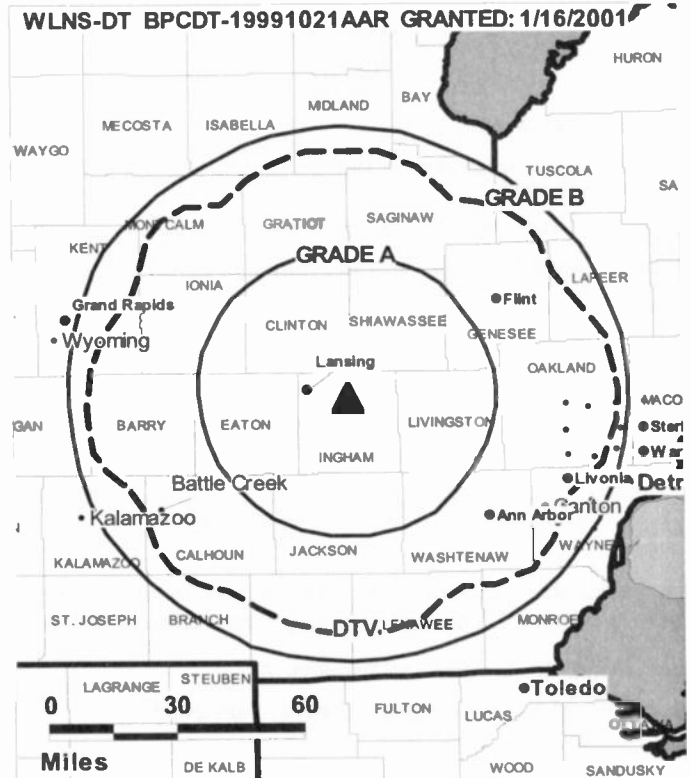
Phil Hendrix, News Director.

Cory Cummings, Chief Engineer.

Dawn Thompson, Business Manager.

Teresa Morton, Program Director.

Dan Clark, Promotion Director.



Gene Shanahan, Operations & Production Manager.

Rates: On request.

City of License: Lansing. **Station DMA:** Lansing, MI. **Rank:** 112.

Nielsen Data: Not available.

WLNS-TV
Ch. 6

Network Service: CBS.

Licensee: Young Broadcasting of Lansing Inc., 2820 E. Saginaw St., Lansing, MI 48912.

Studio: 2820 E. Saginaw St., Lansing, MI 48912.

Mailing Address: 2820 E. Saginaw St., Lansing, MI 48912.

Phone: 517-372-8282. **Fax:** 517-372-1507.

E-mail: gm@wlns.com

Web Site: http://www.wlns.com

Technical Facilities: Channel No. 6 (82-88 MHz). Authorized power: 100-kw visual. Antenna: 1001-ft above av. terrain, 997-ft. above ground, 1893-ft. above sea level.

Latitude 42° 41' 19"
Longitude 84° 22' 35"

Transmitter: E of Van Atta Rd., N of Jolly Rd.

Digital Facilities: Channel No. 59 (740-746 MHz). Power: 1000-kw max. visual. Antenna: 945-ft above av. terrain, 942-ft. above ground.

Latitude 42° 41' 19"
Longitude 84° 22' 35"

Note: Latitude and longitude coordinates shown are based on the North American Datum of 1927 (NAD 27) as currently required by the Mass Media Bureau of the FCC.

Satellite Earth Stations: Transmitter RCA; Scientific-Atlanta, 7-meter C-band; Scientific-Atlanta, 4.6-meter C-band; Scientific-Atlanta receivers.

News Services: Sports News Satellite, CNN Newsource, AP.

Ownership: Young Broadcasting Inc. (Group Owner).

Began Operation: May 1, 1950. Sale to present owner by Backe Communications approved by FCC May 14, 1986 (Television Digest, Vol. 26:15). Sale to Backe Communications by Gross Telecasting approved by FCC April 26, 1984 (Vol. 24:12, 12).

Represented (sales): Adam Young Inc.

Represented (legal): Wiley, Rein & Fielding.

Personnel:

Debra McDermitt, President.

Mark Arminio, Vice President & General Manager.

Doug Powers, Station & Traffic Manager.

Tony Finelli, General Sales Manager.

Bob Serre, Local Sales Manager.

Phil Hendrix, News Director.

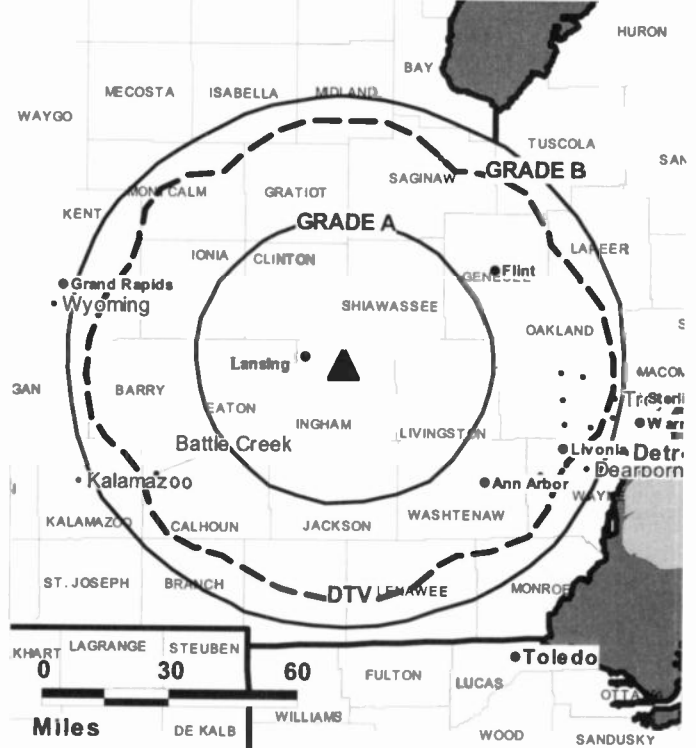
Cory Cummings, Chief Engineer.

Dawn Thompson, Business Manager.

Teresa Morton, Program Director.

Dan Clark, Promotion Manager.

WLNS-TV BPCT-20010806ABD GRANTED: 10/2/2001



© 2007 Warren Communications News

Gene Shanahan, Operations & Production Manager.

Highest 30 Sec. Rate: \$1000.

City of License: Lansing. **Station DMA:** Lansing, MI. **Rank:** 112.

Circulation © 2006 Nielsen. Coverage based on Nielsen study.

GrandTotal	Cable	Non-cable	Total
	TV Households	TV Households	TV Households
Estimated Station Totals *	301,330	277,520	578,850
Average Weekly Circulation (2006)	145,014	87,877	232,891
Average Daily Circulation (2006)			113,035
Station DMA Total	Cable	Non-cable	Total
	TV Households	TV Households	TV Households
Estimated Station Totals *	156,890	99,900	256,790
Average Weekly Circulation (2006)	112,996	58,924	171,920
Average Daily Circulation (2006)			88,863
Other DMA Total	Cable	Non-cable	Total
	TV Households	TV Households	TV Households
Estimated Station Totals *	144,440	177,620	322,060
Average Weekly Circulation (2006)	32,018	28,953	60,971
Average Daily Circulation (2006)			24,172

*Estimated station totals are sums of the Nielsen TV and Cable TV household estimates for each county in which the station registers viewing of more than 5% as per the Nielsen Survey Methods.

WSYM-DT
Ch. 38

Network Service: FOX.

Grantee: Journal Broadcast Corp., 3355 S. Valley View Blvd., Las Vegas, NV 89102.

Studio: 600 W. St. Joseph St., Suite 47, Lansing, MI 48933.

Mailing Address: 600 W. St. Joseph St., Suite 47, Lansing, MI 48933.

Phone: 517-484-7747. **Fax:** 517-484-7673.

E-mail: fox47news@fox47news.com

Web Site: http://www.fox47news.com

Technical Facilities: Channel No. 38 (614-620 MHz). Authorized power: 1000-kw max. visual. Antenna: 922-ft above av. terrain, 932-ft. above ground, 1850-ft. above sea level.

Latitude	42°	28'	03"
Longitude	84°	39'	06"

Requests modification of CP for change to 933-kw max. visual; BMPCDT-20060602ABC.

Note: Latitude and longitude coordinates shown are based on the North American Datum of 1927 (NAD 27) as currently required by the Mass Media Bureau of the FCC.

Ownership: Journal Communications Inc. (Group Owner).

Began Operation: Station operating under Special Temporary Authority at 646-kw max. visual; no on-air date

Personnel:

Bill B. Shipley, Operations & Program Director.

Gary Baxter, General & Local Sales Manager.

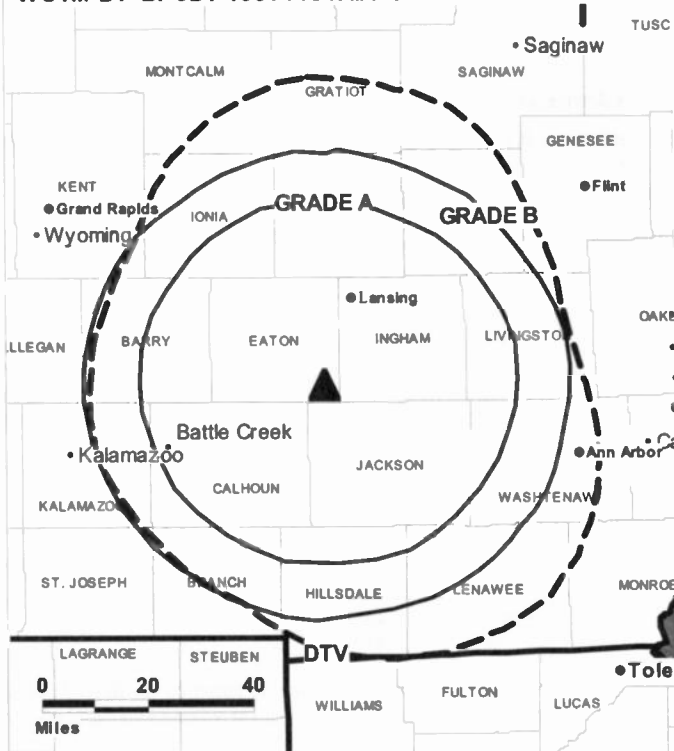
Jami Anderson, National Sales Manager.

Kevin Reagan, News Director.

John Szarowicz, Engineering Supervisor.

Larry Amburgey, Controller.

WSYM-DT BPCDT-19991101AIA GRANTED: 9/18/2001



© 2007 Warren Communications News

Kip Bohne, Promotion & Production Director.

Linda Karl, Traffic Manager.

City of License: Lansing. **Station DMA:** Lansing, MI. **Rank:** 112.

Nielsen Data: Not available.

WSYM-TV
Ch. 47

Network Service: FOX.

Licensee: Journal Broadcast Corp., 3355 S. Valley View Blvd., Las Vegas, NV 89102.

Studio: 600 W. St. Joseph St., Suite 47, Lansing, MI 48933.

Mailing Address: 600 W. St. Joseph St., Suite 47, Lansing, MI 48933.

Phone: 517-484-7747. **Fax:** 517-484-7673.

E-mail: fox47news@fox47news.com

Web Site: http://www.fox47news.com

Technical Facilities: Channel No. 47 (668-674 MHz). Authorized power: 1350-kw max. & 813-kw horizontal visual, 135-kw & 81.3-kw horizontal aural. Antenna: 1000-ft above av. terrain, 1036-ft. above ground, 1956-ft. above sea level.

Latitude 42° 28' 03"
Longitude 84° 39' 06"

Transmitter: 9447 Holmes Hwy., Eaton Rapids.

Digital Facilities: Channel No. 38 (614-620 MHz). Power: 1000-kw max. visual. Antenna: 922-ft above av. terrain, 932-ft. above ground, 1850-ft. above sea level.

Latitude 42° 28' 03"
Longitude 84° 39' 06"

FCC Digital File Number: BPCDT-19991101AIA. Granted: September 18, 2001.

Note: Latitude and longitude coordinates shown are based on the North American Datum of 1927 (NAD 27) as currently required by the Mass Media Bureau of the FCC.

Satellite Earth Stations: Transmitter RCA; Microdyne, 7-meter C-band; M/A-Corn, 3.2-meter C-band; Vertex, 4.6-meter Ku-band; Microdyne, M/A-Corn, Drake receivers.

Ownership: Journal Communications Inc. (Group Owner).

Began Operation: December 1, 1982. Sale to WTMJ Inc. by F & S Development Group approved by FCC November 9, 1984 (Television Digest, Vol. 24:34, 39). Sale to present owner by WTMJ Inc. approved by FCC December 23, 1997.

Represented (sales): Petry Television Inc.

Represented (legal): Crowell & Moring LLP.

Represented (engineering): Carl E. Smith Consulting Engineers.

Personnel:

Bill B. Shipley, Operations & Program Director.

Gary Baxter, General & Local Sales Manager.

Jami Anderson, National Sales Manager.

Kevin Reagan, News Director.

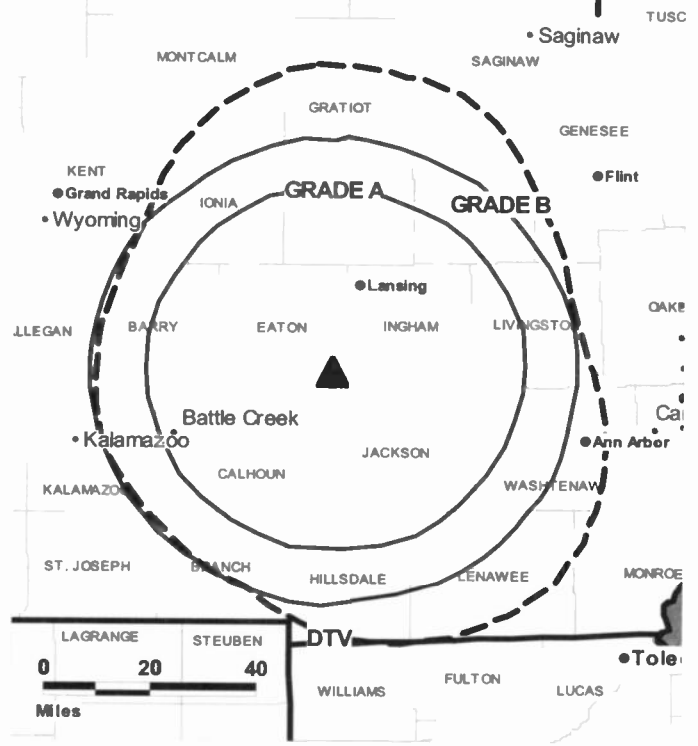
John Szarowicz, Engineering Supervisor.

Larry Amburgey, Controller.

Kip Bohne, Promotion & Production Director.

Linda Karl, Traffic Manager.

WSYM-TV BMPCT-19821004KF GRANTED: 10/15/1982



© 2007 Warren Communications News

Highest 30 Sec. Rate: \$5000.

City of License: Lansing. **Station DMA:** Lansing, MI. **Rank:** 112.

Circulation © 2006 Nielsen. Coverage based on Nielsen study.

GrandTotal	Cable TV Households	Non-cable TV Households	Total TV Households
Estimated Station Totals *	187,910	208,690	396,600
Average Weekly Circulation (2006)	91,484	58,494	149,978
Average Daily Circulation (2006)			52,656
Station DMA Total	Cable TV Households	Non-cable TV Households	Total TV Households
Estimated Station Totals *	156,890	99,900	256,790
Average Weekly Circulation (2006)	85,413	46,708	132,121
Average Daily Circulation (2006)			47,328
Other DMA Total	Cable TV Households	Non-cable TV Households	Total TV Households
Estimated Station Totals *	31,020	108,790	139,810
Average Weekly Circulation (2006)	6,071	11,786	17,857
Average Daily Circulation (2006)			5,328

*Estimated station totals are sums of the Nielsen TV and Cable TV household estimates for each county in which the station registers viewing of more than 5% as per the Nielsen Survey Methods.

WLUC-DT
Ch. 35

Network Service: NBC.

Licensee: Barrington Marquette License LLC, 2500 W. Higgins Rd., Suite 880, Hoffman Estates, IL 60195.

Studio: 177 U.S. 41 E, Negaunee, MI 49866.

Branch Office: 606 Ludington, Escanaba, MI 49829.

Mailing Address: 177 U.S. 41 E, Negaunee, MI 49866.

Phone: 906-475-4161. **Fax:** 906-475-4824.

E-mail: tv6@wluctv6.com

Web Site: http://www.wluctv6.com

Technical Facilities: Channel No. 35 (596-602 MHz). Authorized power: 63-kw max. visual. Antenna: 843-ft above av. terrain, 820-ft. above ground, 2296-ft. above sea level.

Latitude	46°	20'	11"
Longitude	87°	50'	55"

Holds CP for change to 83-kw max. visual, 860-ft above av. terrain, 840-ft. above ground, 2316-ft. above sea level; lat. 46° 20' 11", long. 87° 50' 56", BPCDT-20041021ADR.

Note: Latitude and longitude coordinates shown are based on the North American Datum of 1927 (NAD 27) as currently required by the Mass Media Bureau of the FCC.

Ownership: Pilot Group LP (Group Owner).

Began Operation: April 1, 2004.

Represented (legal): Paul, Hastings, Janofsky & Walker LLP.

Personnel:

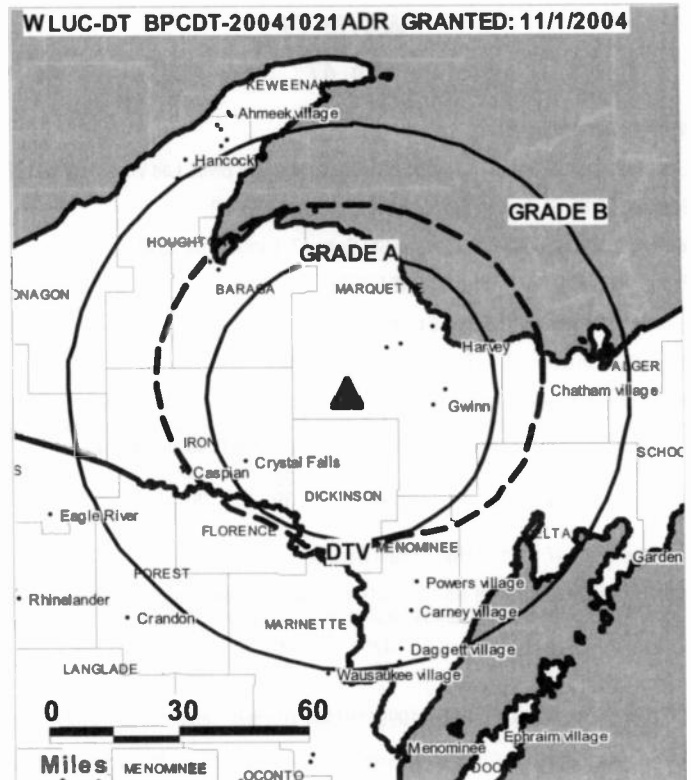
Brad Van Sluyters, Vice President & General Manager.

Rob Jamros, Local Sales Manager.

Dan Diloreto, National Sales Manager.

Brian Cabell, News Director.

Sonny Reschka, Chief Engineer & Operations Manager.



© 2007 Warren Communications News

Judy Richer, Business Manager.

Kim Parker, Program, Marketing & Promotion Director.

Jeff Collins, Production Manager.

City of License: Marquette. **Station DMA:** Marquette, MI. **Rank:** 178.

Nielsen Data: Not available.

WLUC-TV

Ch. 6

Network Service: NBC.

Licensee: Barrington Marquette License LLC, 2500 W. Higgins Rd., Suite 880, Hoffman Estates, IL 60195.

Studio: 177 U.S. Hwy. 41 E, Negaunee, MI 49866.

Branch Office: 606 Ludington, Escanaba, MI 49829.

Mailing Address: 177 U.S. Hwy. 41 E, Negaunee, MI 49866.

Phone: 906-475-4161. **Fax:** 906-475-4824.

E-mail: tv6@wluctv6.com

Web Site: http://www.wluctv6.com

Technical Facilities: Channel No. 6 (82-88 MHz). Authorized power: 100-kw visual, 20-kw aural. Antenna: 978-ft above av. terrain, 1018-ft. above ground, 2495-ft. above sea level.

Latitude 46° 20' 11"
Longitude 87° 50' 55"

Transmitter: 3-mi. W of Rte. 581, 14-mi. SW of Ishpeming.

Digital Facilities: Channel No. 35 (596-602 MHz). Power: 63-kw max. visual. Antenna: 843-ft above av. terrain, 820-ft. above ground, 2296-ft. above sea level.

Latitude 46° 20' 11"
Longitude 87° 50' 55"

FCC Digital File Number: BPCDT-19991025AEP. Granted: November 01, 2004.

Note: Latitude and longitude coordinates shown are based on the North American Datum of 1927 (NAD 27) as currently required by the Mass Media Bureau of the FCC.

Satellite Earth Stations: Transmitter RCA; Scientific-Atlanta, 7-meter C-band; Scientific-Atlanta, 4.6-meter Ku-band; Scientific-Atlanta, 4.6-meter C-band; Scientific-Atlanta, 5-meter C-band; Scientific-Atlanta receivers.

News Service: AP.

Ownership: Pilot Group LP (Group Owner).

Began Operation: March 23, 1956. Sale to present owner by Raycom Media Inc. approved by FCC June 13, 2006. Sale to Raycom Media Inc. by Federal Broadcasting approved by FCC September 24, 1996. Sale to Federal Broadcasting by Gillett Group approved by FCC July 17, 1987. Sale to Gillett Group by Post Corp. approved by FCC June 19, 1984. Sale to Post Corp. with WLUC-TV, Green Bay, WI by M & M Broadcasting Co. approved by FCC January 6, 1965. In 1960 Lake Superior Broadcasting sold 48% interest to M & M Broadcasting for \$40,000. Sale of 52% control to M & M Broadcasting by original licensee, Lake Superior Broadcasting, approved by FCC July 8, 1959.

Represented (sales): Harrington, Righter & Parsons Inc.

Represented (legal): Paul, Hastings, Janofsky & Walker LLP.

Personnel:

Brad Van Sluyters, Vice President & General Manager.

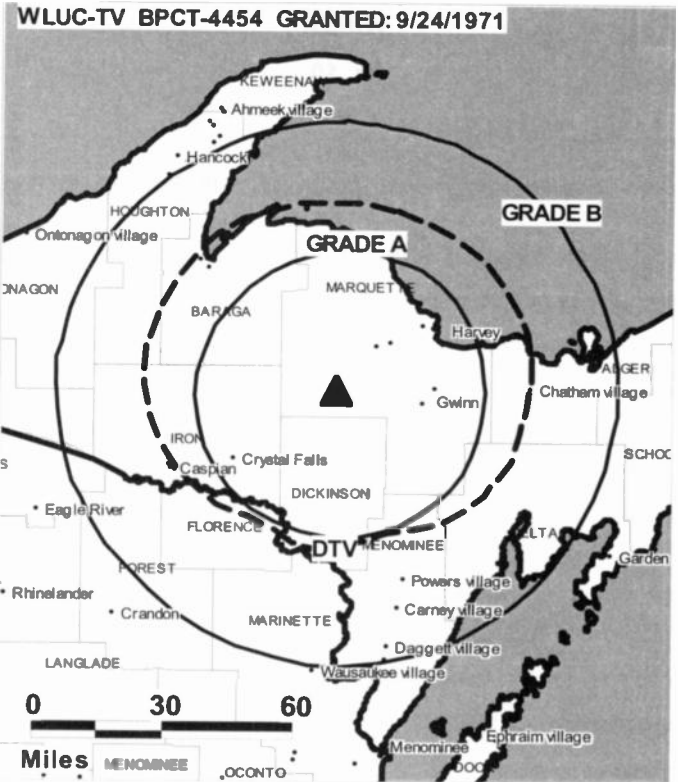
Rob Jamros, Local Sales Manager.

Dan Diloreto, National Sales Manager.

Brian Cabell, News Director.

Sonny Reschka, Chief Engineer & Operations Manager.

Judy Richer, Business Manager.



© 2007 Warren Communications News

Kim Parker, Program, Marketing & Promotion Director.

Jeff Collins, Production Manager.

Rates: On request.

City of License: Marquette. **Station DMA:** Marquette, MI. **Rank:** 178.

Circulation © 2006 Nielsen. Coverage based on Nielsen study.

GrandTotal	Cable TV Households	Non-cable TV Households	Total TV Households
Estimated Station Totals *	79,410	40,600	120,010
Average Weekly Circulation (2006)	57,733	10,328	68,061
Average Daily Circulation (2006)			41,951
Station DMA Total	Cable TV Households	Non-cable TV Households	Total TV Households
Estimated Station Totals *	63,790	21,810	85,600
Average Weekly Circulation (2006)	52,029	9,060	61,089
Average Daily Circulation (2006)			39,284
Other DMA Total	Cable TV Households	Non-cable TV Households	Total TV Households
Estimated Station Totals *	15,620	18,790	34,410
Average Weekly Circulation (2006)	5,704	1,268	6,972
Average Daily Circulation (2006)			2,667

*Estimated station totals are sums of the Nielsen TV and Cable TV household estimates for each county in which the station registers viewing of more than 5% as per the Nielsen Survey Methods.

WMQF

Ch. 19

Network Service: MNT, FOX.

Licensee: Marquette Broadcasting Inc., One Shackelford Dr., Suite 400, Little Rock, AR 72211.

Mailing Address: One Shackelford Dr., Suite 400, Little Rock, AR 72211.

Phone: 501-219-2400. **Fax:** 501-604-0322.

Technical Facilities: Channel No. 19 (500-506 MHz). Authorized power: 500-kw max. visual. Antenna: 814-ft above av. terrain, 499-ft. above ground, 2080-ft. above sea level.

Latitude	46°	36'	14"
Longitude	87°	37'	15"

Transmitter: 2-mi. S of Rte. 28/U.S. 41 & 3.2-mi. SW of intersection with Washington St.

Note: Latitude and longitude coordinates shown are based on the North American Datum of 1927 (NAD 27) as currently required by the Mass Media Bureau of the FCC.

Ownership: Equity Broadcasting Corp. (Group Owner).

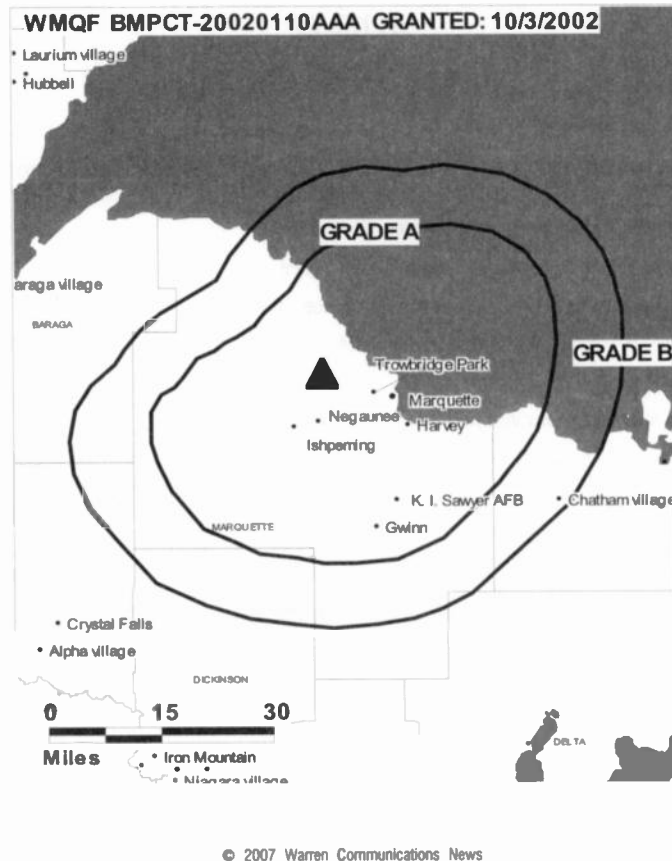
Began Operation: May 1, 2003.

Represented (engineering): duTreil, Lundin & Rackley Inc.

Personnel:

Steven Soldinger, Vice President, Operations (Little Rock office).

City of License: Marquette. **Station DMA:** Marquette, MI. **Rank:** 178.



Circulation © 2006 Nielsen. Coverage based on Nielsen study.

GrandTotal	Cable TV Households	Non-cable TV Households	Total TV Households
Estimated Station Totals *	65,640	1,540	67,180
Average Weekly Circulation (2006)	13,817	82	13,899
Average Daily Circulation (2006)			2,967
Station DMA Total	Cable TV Households	Non-cable TV Households	Total TV Households
Estimated Station Totals *	58,720	1,540	60,260
Average Weekly Circulation (2006)	11,537	82	11,619
Average Daily Circulation (2006)			2,527
Other DMA Total	Cable TV Households	Non-cable TV Households	Total TV Households
Estimated Station Totals *	6,920	0	6,920
Average Weekly Circulation (2006)	2,280	0	2,280
Average Daily Circulation (2006)			440

*Estimated station totals are sums of the Nielsen TV and Cable TV household estimates for each county in which the station registers viewing of more than 5% as per the Nielsen Survey Methods.

The industry bible...

Consumer Electronics Daily

Warren Communications News

Free 30-day trial — call 800-771-9202 or visit www.warren-news.com

Michigan — Mount Clemens

WADL Ch. 38

Network Service: IND.

Licensee: Adell Broadcasting Corp., 22590 15 Mile Rd., Clinton Twp., MI 48035-2814.

Studio: 22590 15 Mile Rd., Clinton Twp., MI 48035.

Mailing Address: 22950 15 Mile Rd., Clinton Twp., MI 48035.

Phone: 586-790-3838. **Fax:** 586-790-3841.

E-mail: tom@thewordnetwork.org

Web Site: http://www.thewordnetwork.org

Technical Facilities: Channel No. 38 (614-620 MHz). Authorized power: 5000-kw max. visual. Antenna: 630-ft above av. terrain, 623-ft. above ground, 1214-ft. above sea level.

Latitude 42° 33' 15"
Longitude 82° 53' 15"

Transmitter: 22590 15 Mile Rd., 1.6-mi. S of Mount Clemens.

Digital Facilities: Channel No. 39 (320-626 MHz). Power: 1000-kw max. visual. Antenna: 558-ft above av. terrain, 561-ft. above ground, 1152-ft. above sea level.

Latitude 42° 33' 15"
Longitude 82° 53' 15"

Note: Latitude and longitude coordinates shown are based on the North American Datum of 1927 (NAD 27) as currently required by the Mass Media Bureau of the FCC.

Ownership: Adell Broadcasting Corp. (Group Owner).

Began Operation: May 20, 1989.

Represented (legal): William D. Silva.

Represented (sales): Apex Media Sales Inc.

Represented (engineering): E. Harold Munn Jr. & Associates Inc.

Personnel:

Frank Adell, President & General Manager.

Lewis Gibbs, Vice President of Operations.

Kevin Adell, Vice President & General Sales Manager.

Thomas Ponsart, Engineering Director.

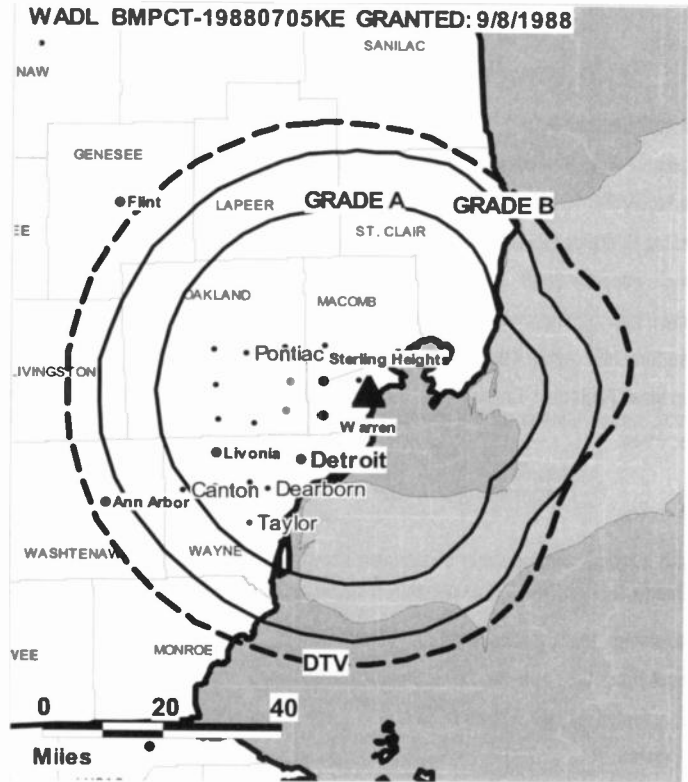
John Grover, Chief Engineer.

Jamie Harrington, Programming & Traffic Co-Director.

Nicole Harris, Programming & Traffic Co-Director.

John Mattiello, Marketing Director.

Clara Childs, Affiliate Marketing Manager.



© 2007 Warren Communications News

Rates: On request.

City of License: Mount Clemens. **Station DMA:** Detroit, MI. **Rank:** 11.

Circulation © 2006 Nielsen. Coverage based on Nielsen study.

GrandTotal	Cable TV Households	Non-cable TV Households	Total TV Households
Estimated Station Totals *	0	239,160	239,160
Average Weekly Circulation (2006)	0	14,589	14,589
Average Daily Circulation (2006)			2,152
Station DMA Total	Cable TV Households	Non-cable TV Households	Total TV Households
Estimated Station Totals *	0	239,160	239,160
Average Weekly Circulation (2006)	0	14,589	14,589
Average Daily Circulation (2006)			2,152

*Estimated station totals are sums of the Nielsen TV and Cable TV household estimates for each county in which the station registers viewing of more than 5% as per the Nielsen Survey Methods.

Michigan — Mount Clemens

WADL-DT

Ch. 39

Network Service: IND.

Licensee: Adell Broadcasting Corp., 35000 Adell Dr., Clinton Twp., MI 48035-2814.

Studio: 22590 15 Mile Rd., Clinton Twp., MI 48035.

Mailing Address: 22590 15 Mile Rd., Clinton Twp., MI 48035.

Phone: 586-790-3838. **Fax:** 586-790-3841.

E-mail: lewisg@thewordnetwork.org

Web Site: <http://www.thewordnetwork.org>

Technical Facilities: Channel No. 39 (320-626 MHz). Authorized power: 1000-kw max. visual. Antenna: 558-ft above av. terrain, 561-ft. above ground, 1152-ft. above sea level.

Latitude	42°	33'	15"
Longitude	82°	53'	15"

Note: Latitude and longitude coordinates shown are based on the North American Datum of 1927 (NAD 27) as currently required by the Mass Media Bureau of the FCC.

Ownership: Adell Broadcasting Corp. (Group Dwner).

Began Operation: April 30, 2002. Standard Definition.

Represented (legal): William D. Silva.

Personnel:

Frank Adell, President & General Manager.

Lewis Gibbs, Vice President of Operations.

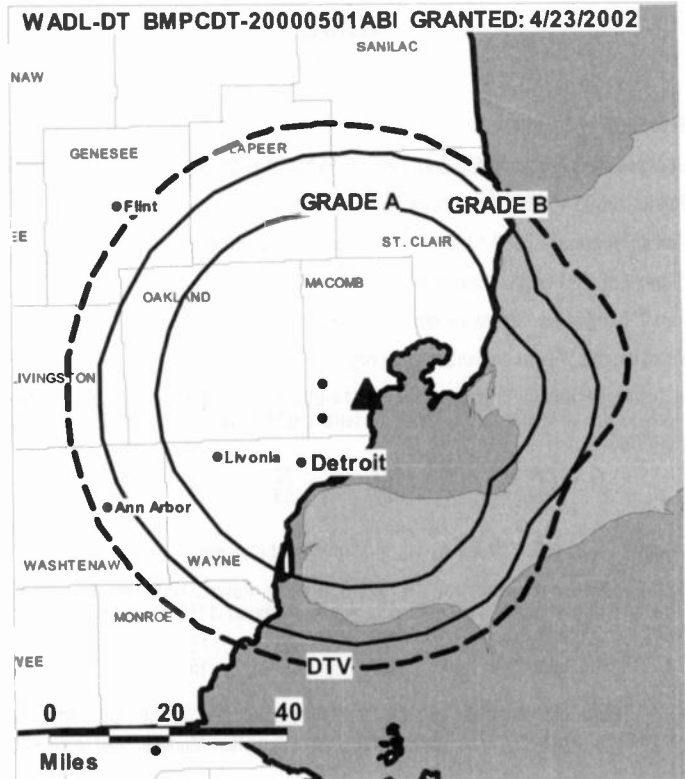
Kevin Adell, Vice President & General Sales Manager.

John Grover, Chief Engineer.

Tom Ponsart, Engineering Director.

Nicole Harris, Programming & Traffic Co-Director.

Jamie Harrington, Programming & Traffic Co-Director.



John Mattiello, Marketing Director.

Clara Childs, Affiliate Marketing Manager.

City of License: Mount Clemens. **Station DMA:** Detroit, MI. **Rank:** 11.

Nielsen Data: Not available.

Michigan — Muskegon

WTLJ
Ch. 54

Network Service: TBN.

Licensee: TCT of Michigan Inc., Box 1010, Marion, IL 62959.

Studio: 10290 48th Ave., Allendale, MI 49401.

Mailing Address: 10290 48th Ave., Allendale, MI 49401.

Phone: 616-895-4154. **Fax:** 616-892-4401.

E-mail: wtj@tct.tv

Web Site: http://www.tct.tv

Technical Facilities: Channel No. 54 (710-716 MHz). Authorized power: 4395-kw max. visual, 440-kw aural. Antenna: 966-ft above av. terrain, 962-ft. above ground, 1642-ft. above sea level.

Latitude 42° 57' 25"
Longitude 85° 54' 07"

Transmitter: 3-mi. ESE at SE corner of 48th & Pierce Sts., Allendale.

Digital Facilities: Channel No. 24 (530-536 MHz). Power: 280-kw max. visual. Antenna: 922-ft above av. terrain, 919-ft. above ground, 1598-ft. above sea level.

Latitude 42° 57' 25"
Longitude 85° 54' 07"

FCC Digital File Number: BPCDT-990803LG. Granted: April 02, 2003.

Note: Latitude and longitude coordinates shown are based on the North American Datum of 1927 (NAD 27) as currently required by the Mass Media Bureau of the FCC.

Satellite Earth Station: Comtech, 5-meter C-band; Harris receivers.

Ownership: TCT of Michigan Inc. (Group Owner).

Began Operation: November 3, 1986.

Personnel:

Garth W. Coonce, President.

Vic Van Deventer, Station Manager.

Frank Ayre, Chief Engineer.

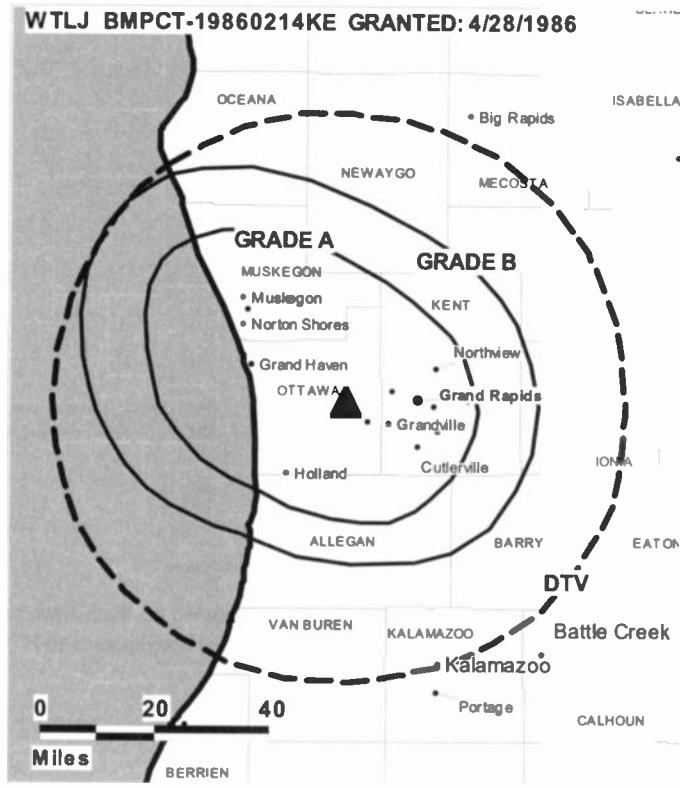
Ronda Price, Production Manager.

Mike Myers, Traffic Manager.

Rates: On request.

City of License: Muskegon. **Station DMA:** Grand Rapids-Kalamazoo-Battle Creek, MI.

Rank: 39.



© 2007 Warren Communications News

Circulation © 2006 Nielsen. Coverage based on Nielsen study.

GrandTotal	Cable TV Households	Non-cable TV Households	Total TV Households
Estimated Station Totals *	79,150	0	79,150
Average Weekly Circulation (2006)	4,952	0	4,952
Average Daily Circulation (2006)			906

Station DMA Total	Cable TV Households	Non-cable TV Households	Total TV Households
Estimated Station Totals *	79,150	0	79,150
Average Weekly Circulation (2006)	4,952	0	4,952
Average Daily Circulation (2006)			906

*Estimated station totals are sums of the Nielsen TV and Cable TV household estimates for each county in which the station registers viewing of more than 5% as per the Nielsen Survey Methods.

Michigan — Muskegon

WTLJ-DT

Ch. 24

Network Service: TBN.

Licensee: TCT of Michigan Inc., Box 1010, Marion, IL 62959.

Studio: 10290 48th St., Allendale, MI 49401.

Mailing Address: 10290 48th Ave., Allendale, MI 49401.

Phone: 616-895-4154. **Fax:** 616-892-4401.

E-mail: wtj@tct.tv

Web Site: <http://www.tct.tv>

Technical Facilities: Channel No. 24 (530-536 MHz). Authorized power: 280-kw max. visual. Antenna: 922-ft above av. terrain, 919-ft. above ground, 1598-ft. above sea level.

Latitude	42°	57'	25"
Longitude	85°	54'	07"

Transmitter: Side of existing tower at 10290 48th Ave., Allendale.

Note: Latitude and longitude coordinates shown are based on the North American Datum of 1927 (NAD 27) as currently required by the Mass Media Bureau of the FCC.

Ownership: TCT of Michigan Inc. (Group Owner).

Began Operation: on op, Stat.

Personnel:

Garth W. Coonce, President.

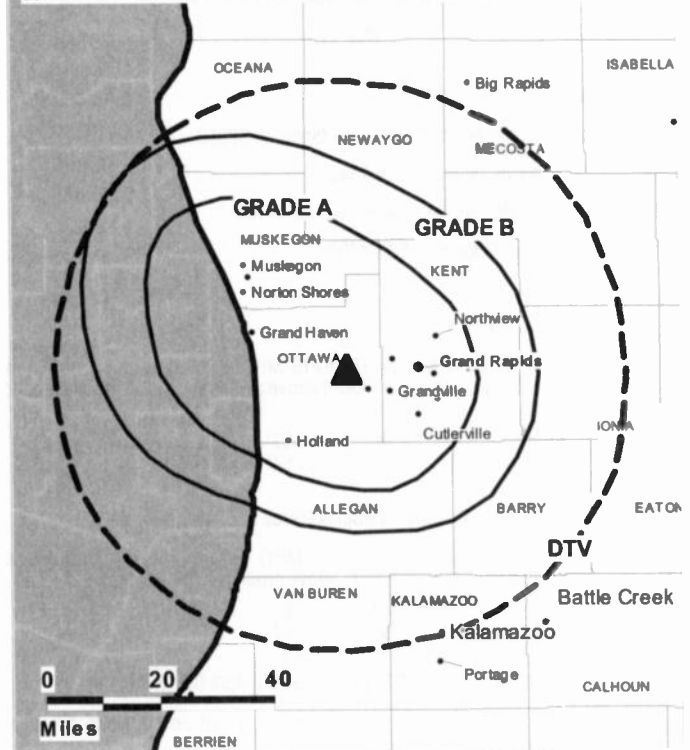
Vic Van Deventer, Station Manager.

Frank Ayre, Chief Engineer.

Ronda Price, Production Manager.

Mike Myers, Traffic Manager.

WTLJ-DT BPCDT-19990803LG GRANTED: 4/2/2003



© 2007 Warren Communications News

City of License: Muskegon. **Station DMA:** Grand Rapids-Kalamazoo-Battle Creek, MI.

Rank: 39.

Nielsen Data: Not available.

WILX-DT
Ch. 57

Network Service: NBC.

Grantee: Gray Television Licensee Inc., 1750 K St. NW, Suite 1200, Washington, DC 20005.

Studio: 500 American Rd., Lansing, MI 48911.

Mailing Address: 500 American Rd., Lansing, MI 48911-5978.

Phone: 517-393-0110. **Fax:** 517-393-8555.

E-mail: engineering@wilx.com

Web Site: http://www.wilx.com

Technical Facilities: Channel No. 57 (728-734 MHz). Authorized power: 500-kw max. visual, aural. Antenna: 919-ft above av. terrain, 897-ft. above ground, 1860-ft. above sea level.

Latitude	42°	26'	33"
Longitude	84°	34'	21"

Note: Latitude and longitude coordinates shown are based on the North American Datum of 1927 (NAD 27) as currently required by the Mass Media Bureau of the FCC.

Ownership: Gray Television Inc. (Group Owner).

Began Operation: Station operating under Special Temporary Authority at 43.4-kw max. visual; no on-air date

Represented (legal): Wiley, Rein & Fielding.

Represented (sales): Continental Television Sales.

Personnel:

Mike King, General Manager.

Tom Dolata, Operations, Program & Production Manager.

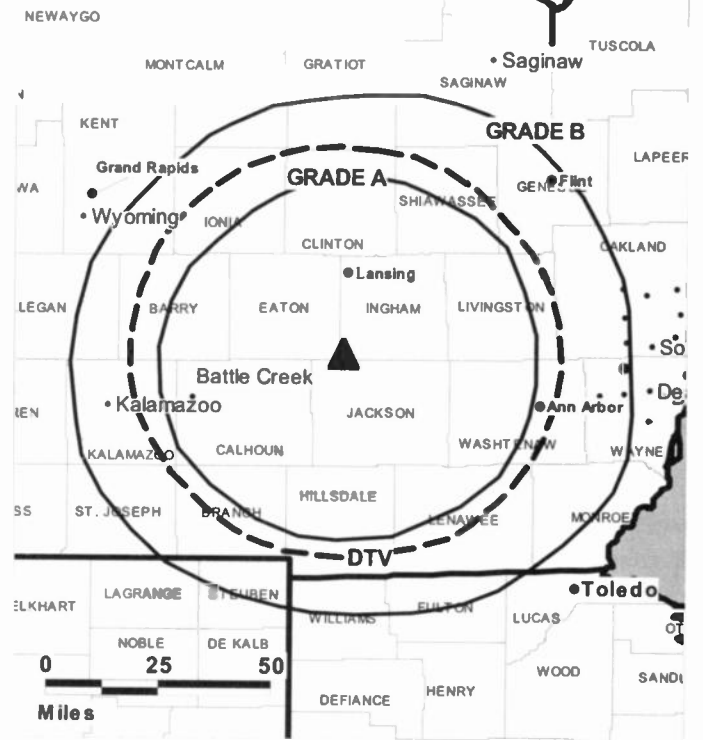
John O'Brien, General Sales Manager.

Paul Crockett, Local Sales Manager.

Kevin Ragan, News Director.

Gary King, Chief Engineer.

WILX-DT BMPCDT-20051102AAC GRANTED: 11/9/2005



Jim Beck, Business Manager.

Kevin VanDerkolk, Promotion Director.

Lisa Dyck, Traffic Manager.

City of License: Onondaga. **Station DMA:** Lansing, MI. **Rank:** 112.

Nielsen Data: Not available.

WILX-TV
Ch. 10

Network Service: NBC.

Licensee: Gray Television Licensee Inc., 1750 K St. NW, Suite 1200, Washington, DC 20005.

Studio: 500 American Rd., Lansing, MI 48911-5978.

Mailing Address: 500 American Rd., Lansing, MI 48911-5978.

Phone: 517-393-0110. **Fax:** 517-393-8555.

E-mail: engineering@wix.com

Web Site: http://www.wilx.com

Technical Facilities: Channel No. 10 (192-198 MHz). Authorized power: 309-kw visual, 61.7-kw aural. Antenna: 980-ft above av. terrain, 993-ft. above ground, 1957-ft. above sea level.

Latitude 42° 26' 33"
Longitude 84° 34' 21"

Transmitter: Rossman Rd., Onondaga.

Digital Facilities: Channel No. 57 (728-734 MHz). Power: 500-kw max. visual, aural. Antenna: 919-ft above av. terrain, 897-ft. above ground, 1860-ft. above sea level.

Latitude 42° 26' 33"
Longitude 84° 34' 21"

FCC Digital File Number: BPCDT-19991028ACS. Granted: November 09, 2005.

Note: Latitude and longitude coordinates shown are based on the North American Datum of 1927 (NAD 27) as currently required by the Mass Media Bureau of the FCC.

Multichannel TV Sound: Stereo only.

Satellite Earth Stations: ChannelMaster, 3.3-meter C-band; Vertex, 4.6-meter Ku-band; Harris, 4.6-meter Ku-band; Comtech, 5-meter C-band; Harris, 6-meter Ku-band; Pinzone, M/A-Corn, Harris, ChannelMaster receivers.

News Services: NBC News Channel, CNN Newsource, AP.

Ownership: Gray Television Inc. (Group Owner).

Began Operation: March 15, 1959. Sale to present owner by Benedek Broadcasting Co. LLC approved by FCC August 29, 2002 (Television Digest, Vol. 42:14). Sale to Benedek Broadcasting Co. LLC by Brissette Broadcasting Corp. approved by FCC May 22, 1996 (Vol. 35:37, 52). Sale to Brissette Broadcasting Corp. by Adams Communications approved by FCC December 24, 1991. Sale to Adams Communications by Figgie International Inc. approved by FCC April 8, 1983. Sale to Figgie by Edward E. Wilson & Lansing Broadcasting Co. approved by FCC September 6, 1978 (Vol. 18:23).

Represented (legal): Wiley, Rein & Fielding.

Represented (sales): Continental Television Sales.

Personnel:

Mike King, General Manager.

Tom Dolata, Operations, Program & Production Manager.

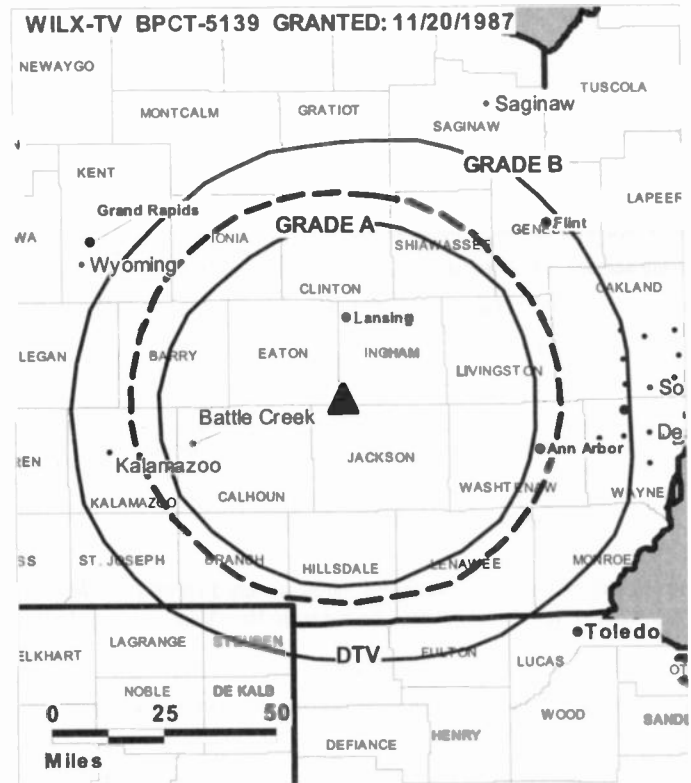
John O'Brien, General Sales Manager.

Paul Crockett, Local Sales Manager.

Kevin Ragan, News Director.

Gary King, Chief Engineer.

Jim Beck, Business Manager.



© 2007 Warren Communications News

Kevin VanDerkolk, Promotion Director.

Lisa Dyck, Traffic Manager.

Highest 30 Sec. Rate: \$2000.

City of License: Onondaga. **Station DMA:** Lansing, MI. **Rank:** 112.

Circulation © 2006 Nielsen. Coverage based on Nielsen study.

GrandTotal	Cable TV Households	Non-cable TV Households	Total TV Households
Estimated Station Totals *	247,000	222,130	469,130
Average Weekly Circulation (2006)	121,680	84,187	205,867
Average Daily Circulation (2006)			110,311
Station DMA Total	Cable TV Households	Non-cable TV Households	Total TV Households
Estimated Station Totals *	156,890	99,900	256,790
Average Weekly Circulation (2006)	109,492	64,186	173,678
Average Daily Circulation (2006)			96,108
Other DMA Total	Cable TV Households	Non-cable TV Households	Total TV Households
Estimated Station Totals *	90,110	122,230	212,340
Average Weekly Circulation (2006)	12,188	20,001	32,189
Average Daily Circulation (2006)			14,203

*Estimated station totals are sums of the Nielsen TV and Cable TV household estimates for each county in which the station registers viewing of more than 5% as per the Nielsen Survey Methods.

WAQP

Ch. 49

Network Service: IND.

Licensee: TCT of Michigan Inc., PO Box 1010, Marion, IL 62959.

Studio: 2865 Trautner Dr., Saginaw, MI 48604.

Mailing Address: 2865 Trautner Dr., Saginaw, MI 48604.

Phone: 989-249-5969. **Fax:** 989-249-1220.

E-mail: waqp@tct.tv

Technical Facilities: Channel No. 49 (680-686 MHz). Authorized power: 1000-kw max. & 833.68-kw horizontal visual, 100-kw & 83.37-kw horizontal aural. Antenna: 940-ft above av. terrain, 964-ft. above ground, 1574-ft. above sea level.

Latitude 43° 13' 18"
Longitude 84° 03' 14"

Holds CP for change to 942-ft above av. terrain, 965-ft. above ground, 1575-ft. above sea level; BPCT-20050819ADN.

Digital Facilities: Channel No. 48 (674-680 MHz). Power: 851-kw max. visual, aural. Antenna: 942-ft above av. terrain, 965-ft. above ground, 1574-ft. above sea level.

Latitude 43° 13' 18"
Longitude 84° 03' 14"

FCC Digital File Number: BPCDT-990803LI. Granted: September 20, 2005.

Note: Latitude and longitude coordinates shown are based on the North American Datum of 1927 (NAD 27) as currently required by the Mass Media Bureau of the FCC.

Satellite Earth Stations: Transmitter ADC; Winegard, 3-meter C-band; RCA, 4.5-meter Ku-band; Scientific-Atlanta, 4.6-meter C-band; Scientific-Atlanta, SatCom, Drake receivers.

Ownership: TCT of Michigan Inc. (Group Owner).

Began Operation: March 26, 1985.

Personnel:

Garth W. Coonce, President.

Michael Socler, General Manager & Business Manager.

John W. Dady, Chief Engineer.

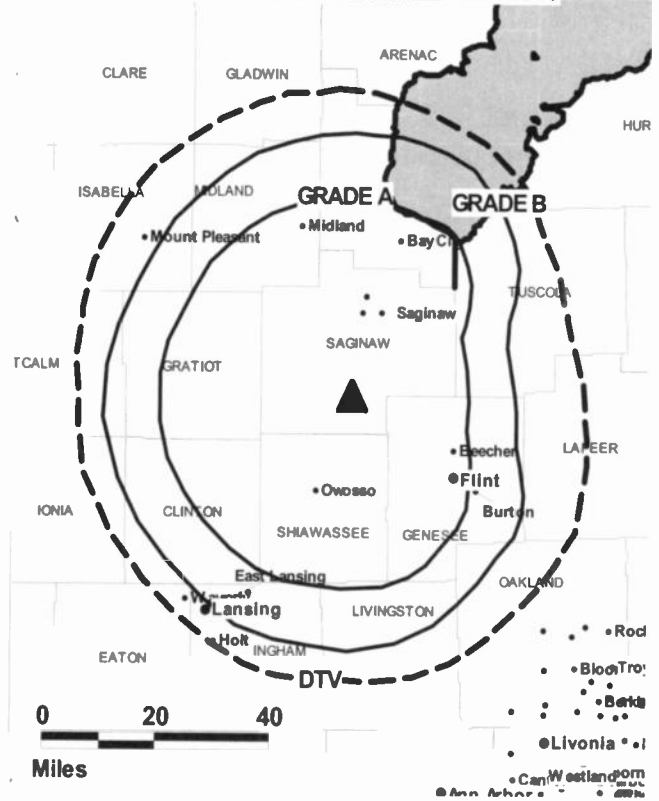
Terry Thrans, Program Director.

Diana Milburn, Traffic Manager.

Rates: On request.

City of License: Saginaw. **Station DMA:** Flint-Saginaw-Bay City, MI. **Rank:** 66.

WAQP BPCT-20050819ADN GRANTED: 8/24/2006



Circulation © 2006 Nielsen. Coverage based on Nielsen study.

GrandTotal	Cable TV Households	Non-cable TV Households	Total TV Households
Estimated Station Totals *	71,090	22,690	93,780
Average Weekly Circulation (2006)	4,513	1,344	5,857
Average Daily Circulation (2006)			1,539
Station DMA Total	Cable TV Households	Non-cable TV Households	Total TV Households
Estimated Station Totals *	64,890	22,690	87,580
Average Weekly Circulation (2006)	4,135	1,344	5,479
Average Daily Circulation (2006)			1,483
Other DMA Total	Cable TV Households	Non-cable TV Households	Total TV Households
Estimated Station Totals *	6,200	0	6,200
Average Weekly Circulation (2006)	378	0	378
Average Daily Circulation (2006)			56

*Estimated station totals are sums of the Nielsen TV and Cable TV household estimates for each county in which the station registers viewing of more than 5% as per the Nielsen Survey Methods.

WEYI-DT
Ch. 30

Network Service: CW, NBC.

Licensee: Barrington Flint License LLC, 2500 W. Higgins Rd., Suite 880, Hoffman Estates, IL 60195.

WEYI: 2225 W. Willard Rd., Clio, MI 48420.

Mailing Address: 2225 W. Willard Rd., Clio, MI 48420.

Phone: 810-687-1000. **Fax:** 810-687-4925.

E-mail: mall@nbc25.net; ccomelius@nbc25.net

Web Site: <http://www.weyi.com>

Technical Facilities: Channel No. 30 (566-572 MHz). Authorized power: 193-kw max. visual, aural. Antenna: 1168-ft above av. terrain, 1165-ft. above ground, 1855-ft. above sea level.

Latitude	43°	13'	001"
Longitude	83°	43'	17"

Note: Latitude and longitude coordinates shown are based on the North American Datum of 1927 (NAD 27) as currently required by the Mass Media Bureau of the FCC.

Ownership: Pilot Group LP (Group Owner).

Began Operation: May 5, 2003.

Represented (legal): Paul, Hastings, Janofsky & Walker LLP.

Represented (sales): Petry Television Inc.

Personnel:

Chris Cornelius, Acting General Manager.

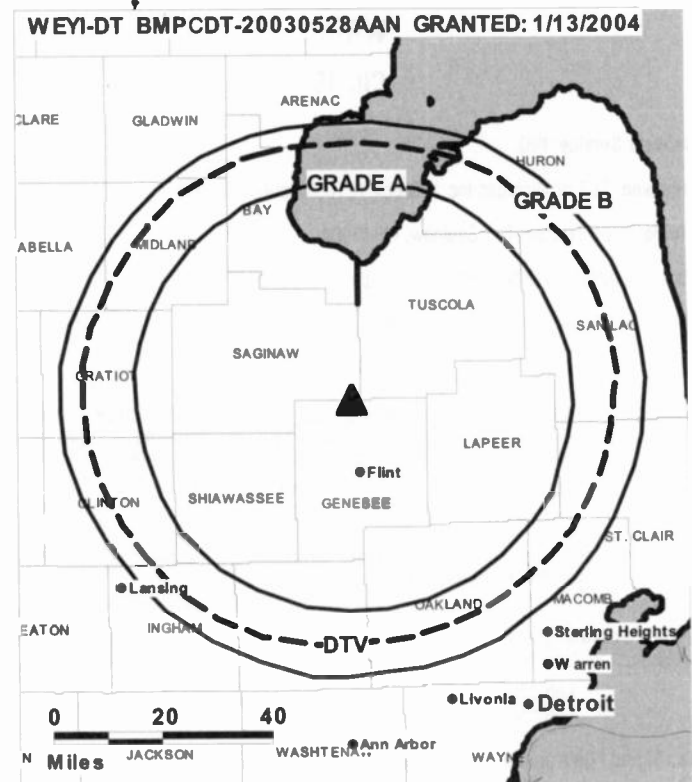
Jon Bengtson, Programming & Operations Manager.

Becky Butcher, General Sales Manager.

Steve Johnson, News Director.

Dave Munsel, Assistant Chief Engineer.

Mike Cunningham, Business Manager.



© 2007 Warren Communications News

Kyle Pierson, Promotion Director & Website Manager.

Sue Thompson, Traffic Manager.

Stephanie LeChance, Assistant to General Manager.

City of License: Saginaw. **Station DMA:** Flint-Saginaw-Bay City, MI. **Rank:** 66.

Nielsen Data: Not available.

WEYI-TV

Ch. 25

Network Service: NBC.

Licensee: Barrington Flint License LLC, 2500 W. Higgins Rd., Suite 880, Hoffman Estates, IL 60195.

Studio: 2225 W. Willard Rd., Clio, MI 48420.

Mailing Address: 2225 W. Willard Rd., Clio, MI 48420.

Phone: 810-687-1000. **Fax:** 810-687-4925.

E-mail: mail@nbc25.net; ccomelius@nbc25.net

Web Site: http://www.weyi.com

Technical Facilities: Channel No. 25 (536-542 MHz). Authorized power: 2040-kw max. visual, aural. Antenna: 1296-ft above av. terrain, 1293-ft. above ground, 1982-ft. above sea level.

Latitude 43° 13' 001"
Longitude 83° 43' 17"

Transmitter: 2225 W. Willard Rd.

Digital Facilities: Channel No. 30 (566-572 MHz). Power: 193-kw max. visual, aural. Antenna: 1168-ft above av. terrain, 1165-ft. above ground, 1855-ft. above sea level.

Latitude 43° 13' 001"
Longitude 83° 43' 17"

FCC Digital File Number: BPCDT-19991022AAU. Granted: January 13, 2004.

Note: Latitude and longitude coordinates shown are based on the North American Datum of 1927 (NAD 27) as currently required by the Mass Media Bureau of the FCC.

Satellite Earth Stations: Transmitter Harris; Scientific-Atlanta, 7-meter C-band; Harris, 9-meter C-band; Vertex, 3.1-meter Ku-band; Scientific-Atlanta, 4.5-meter C-band; Harris receivers.

News Service: AP.

Ownership: Pilot Group LP (Group Owner).

Began Operation: April 5, 1953. Initially broadcast on Ch. 57; shifted to Ch. 25 September 14, 1965. Sale of 33.33% to William J. Edwards & Howard H. Wolfe by estate of Alvin Bentley, increasing their holdings to 50% each, approved by FCC March 6, 1970. Sale to Rust Craft approved by FCC February 16, 1972 (Television Digest, Vol. 11:43; 12:8). Sale to Ziff Corp. by Rust Craft approved by FCC May 10, 1978 (Vol. 17:26, 27, 36, 38, 18:20, 31). Sale to Television Partners by Ziff Corp. approved by FCC January 18, 1983. Sale to Smith Broadcasting Partners LP by Television Station Partners approved by FCC September 29, 1995 (Vol. 35:17, 41). Sale to Sunrise Television Corp. by Smith Broadcasting Partners LP approved by FCC February 26, 1997 (Vol 36:46). Transfer of control back to Smith Broadcasting Partners LP approved by FCC July 12, 2000; ownership retained by Sunrise Television Corp. Transfer to LIN TV Corp. by Smith Broadcasting Partners LP & Sunrise Television Corp. approved by FCC April 17, 2002. Sale to present owner by LIN TV Corp. approved by FCC March 11, 2004.

Represented (sales): Petry Television Inc.

Represented (legal): Paul, Hastings, Janofsky & Walker LLP.

Personnel:

Chris Cornelius, Acting General Manager.

Jon Bengtson, Programming & Operations Manager.

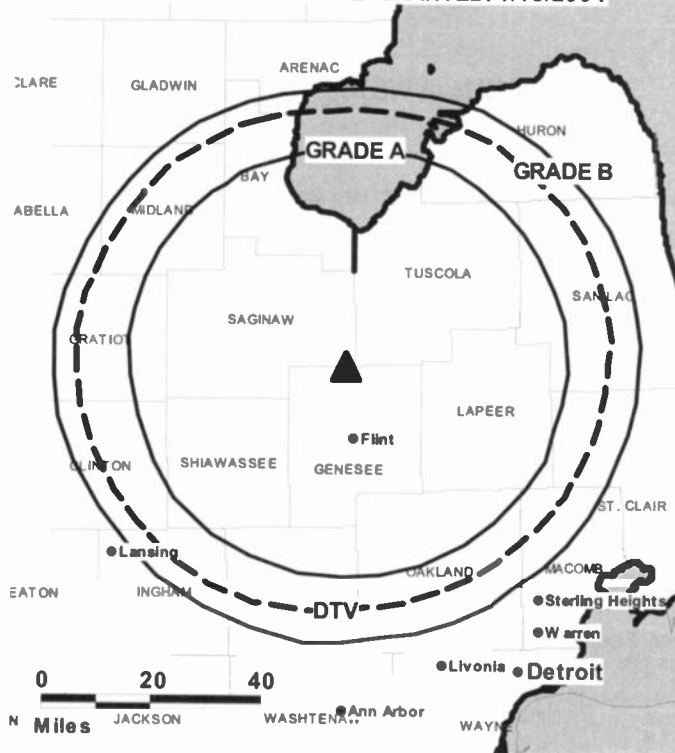
Becky Butcher, General Sales Manager.

Steve Johnson, News Director.

Dave Munsell, Assistant Chief Engineer.

Mike Cunningham, Business Manager.

WEYI-TV BPCT-20030729ADZ GRANTED: 1/15/2004



© 2007 Warren Communications News

Kyle Pierson, Promotion Director & Website Manager.

Sue Thompson, Traffic Manager.

Stephanie LeChance, Assistant to General Manager.

Highest 30 Sec. Rate: \$3500.

City of License: Saginaw. **Station DMA:** Flint-Saginaw-Bay City, MI. **Rank:** 66.

Circulation © 2006 Nielsen. Coverage based on Nielsen study.

GrandTotal	Cable TV Households	Non-cable TV Households	Total TV Households
Estimated Station Totals *	341,460	246,120	587,580
Average Weekly Circulation (2006)	183,200	105,305	288,505
Average Daily Circulation (2006)			129,295
Station DMA Total	Cable TV Households	Non-cable TV Households	Total TV Households
Estimated Station Totals *	295,110	180,390	475,500
Average Weekly Circulation (2006)	173,173	92,570	265,743
Average Daily Circulation (2006)			119,617
Other DMA Total	Cable TV Households	Non-cable TV Households	Total TV Households
Estimated Station Totals *	46,350	65,730	112,080
Average Weekly Circulation (2006)	10,027	12,735	22,762
Average Daily Circulation (2006)			9,678

*Estimated station totals are sums of the Nielsen TV and Cable TV household estimates for each county in which the station registers viewing of more than 5% as per the Nielsen Survey Methods.

WGTV

Ch. 8

(Satellite of WGTV, Traverse City)

Network Service: ABC.

Licensee: MTC License LLC, 900 Laskin Rd., Virginia Beach, VA 23451.

Studio: 201 E. Front St., Traverse City, MI 49684.

Mailing Address: 201 E. Front St., Traverse City, MI 49684.

Phone: 231-946-2900. **Fax:** 231-946-1600.

E-mail: lorip@wgtv.com

Web Site: http://www.wgtv.com

Technical Facilities: Channel No. 8 (180-186 MHz); Authorized power: 316-kw visual, 63.2-kw aural. Antenna: 978-ft above av. terrain, 864-ft. above ground, 1654-ft. above sea level.

Latitude 46° 03' 09"
Longitude 84° 06' 28"

Transmitter: 0.9-mi. W of Goetzville, Chippewa County.

Digital Facilities: Channel No. 9 (186-192 MHz). Power: 24-kw visual, aural. Antenna: 945-ft above av. terrain, 820-ft. above ground, 1585-ft. above sea level.

Latitude 46° 03' 08"
Longitude 84° 06' 38"

FCC Digital File Number: BPCDT-19991027ABT. Granted: November 25, 2003.

Note: Latitude and longitude coordinates shown are based on the North American Datum of 1927 (NAD 27) as currently required by the Mass Media Bureau of the FCC.

Satellite Earth Station: Transmitter Larcen; Scientific-Atlanta, 7-meter C-band; Scientific-Atlanta receivers.

Ownership: Max Media LLC (Group Owner).

Began Operation: October 29, 1976. Sale to present owner by Scanlan Communications Inc. approved by FCC August 13, 2003.

Represented (sales): Continental Television Sales.

Represented (sales): Katz American Television.

Represented (legal): Smithwick & Belendiuk PC.

Personnel:

Jeff Cash, President, General Manager & Program Director.

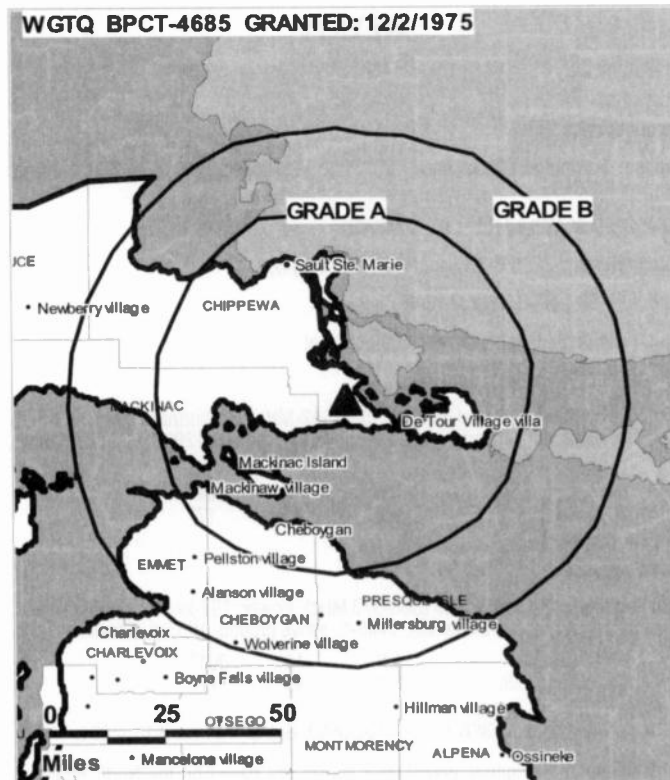
Chris Webb, General Sales Manager.

Jay Zaccharias, Chief Engineer.

Lori Puckett, Promotion & Production Director.

Lynne Bennett, Traffic Manager.

Rates: On request.



© 2007 Warren Communications News

City of License: Sault Ste. Marie. **Station DMA:** Traverse City-Cadillac, MI.

Rank: 113.

Circulation © 2006 Nielsen. Coverage based on Nielsen study.

GrandTotal	Cable TV Households	Non-cable TV Households	Total TV Households
Estimated Station Totals *	24,910	37,520	62,430
Average Weekly Circulation (2006)	7,890	8,677	16,567
Average Daily Circulation (2006)			6,637
Station DMA Total	Cable TV Households	Non-cable TV Households	Total TV Households
Estimated Station Totals *	24,910	34,410	59,320
Average Weekly Circulation (2006)	7,890	8,242	16,132
Average Daily Circulation (2006)			6,590
Other DMA Total	Cable TV Households	Non-cable TV Households	Total TV Households
Estimated Station Totals *	0	3,110	3,110
Average Weekly Circulation (2006)	0	435	435
Average Daily Circulation (2006)			47

*Estimated station totals are sums of the Nielsen TV and Cable TV household estimates for each county in which the station registers viewing of more than 5% as per the Nielsen Survey Methods.

Michigan — Sault Ste. Marie

WWUP-DT

Ch. 49

Network Service: CBS.

Grantee: Heritage Broadcasting Co. of Michigan, Box 627, Cadillac, MI 49601.

Studios: 22320 130th Ave., Tustin, MI 49688; 2640 Aero Park Dr., Traverse City, MI 49684-0627.

Mailing Address: Box 627, Cadillac, MI 49601.

Phone: 231-775-3478; 800-782-7910. **Fax:** 231-775-3671.

E-mail: info@9and10news.com

Web Site: http://www.9and10news.com

Technical Facilities: Channel No. 49 (680-686 MHz). Authorized power: 950.4-kw max. visual. Antenna: 1214-ft above av. terrain, 1090-ft. above ground.

Latitude	46°	03'	36"
Longitude	84°	05'	57"

Note: Latitude and longitude coordinates shown are based on the North American Datum of 1927 (NAD 27) as currently required by the Mass Media Bureau of the FCC.

Ownership: Heritage Broadcasting Group (Group Owner).

Began Operation: November 1, 2001. High Definition.

Personnel:

Mario Iacobell, General Manager.

William Kring, Station & Business Manager.

Mark Featherston, General Sales Manager.

Shann Vander Leek, Local Sales Manager.

John DeMarsh, National Sales Manager.

Kevin Dunaway, News Director.

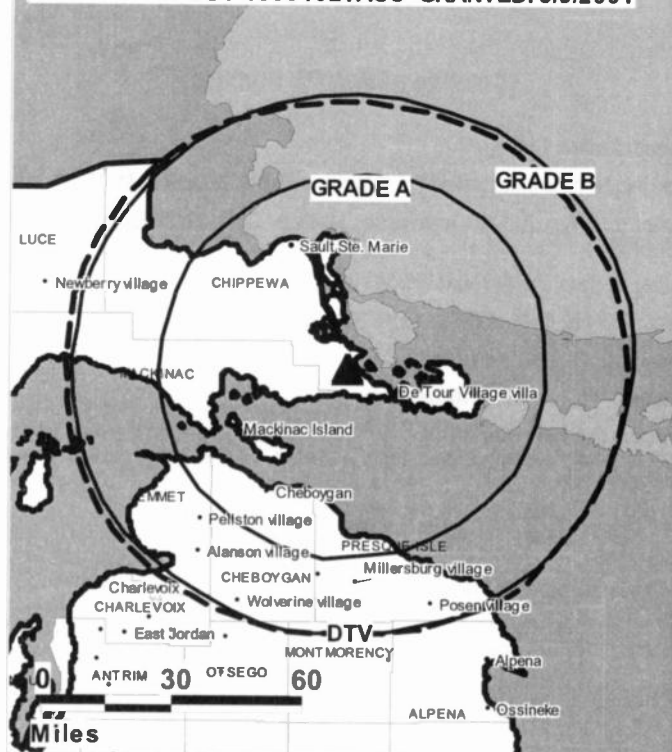
Lowell Shore, Chief Engineer.

Sherril Maglera, Program Director.

Tessia Klix, Promotion & Marketing Director.

Matt Lamphere, Production Manager.

WWUP-DT BPCDT-19991021ACO GRANTED: 3/9/2001



© 2007 Warren Communications News

Kelly Bachi, Research Associate.

Pam Holmes, Traffic Manager.

City of License: Sault Ste. Marie. Station DMA: Traverse City-Cadillac, MI.

Rank: 113.

Nielsen Data: Not available.

WWUP-TV
Ch. 10
(Satellite of WWTV, Cadillac)

Network Service: CBS.

Licensee: Heritage Broadcasting Co. of Michigan, Box 627, Cadillac, MI 49601.

Studios: 2640 Aero Park Dr., Traverse City, MI 49684-0627; 22320 130th Ave., Tustin, MI 49688.

Mailing Address: Box 627, Cadillac, MI 49601.

Phone: 231-775-3478; 800-782-7910. **Fax:** 231-775-3671.

E-mail: sales@9and10news.com

Web Site: http://www.9and10news.com

Technical Facilities: Channel No. 10 (192-198 MHz). Authorized power: 316-kw visual, aural. Antenna: 1214-ft above av. terrain, 1093-ft. above ground, 1844-ft. above sea level.

Latitude 46° 03' 36"
 Longitude 84° 05' 57"

Transmitter: Traynor Rd., Goetzville.

Digital Facilities: Channel No. 49 (680-686 MHz). Power: 950.4-kw max. visual. Antenna: 1214-ft above av. terrain, 1090-ft. above ground.

Latitude 46° 03' 36"
 Longitude 84° 05' 57"

FCC Digital File Number: BPCDT-19991021ACO. Granted: March 09, 2001.

Note: Latitude and longitude coordinates shown are based on the North American Datum of 1927 (NAD 27) as currently required by the Mass Media Bureau of the FCC.

Multichannel TV Sound: Stereo only.

Satellite Earth Station: Transmitter Harris; Vertex, 4.6-meter Ku-band.

Ownership: Heritage Broadcasting Group (Group Owner).

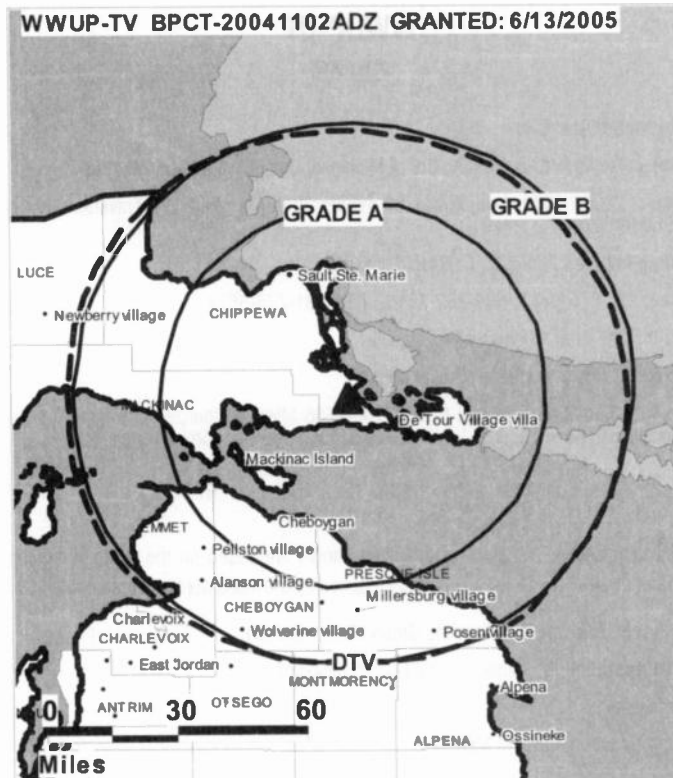
Began Operation: June 15, 1962.

Represented (sales): Blair Television.

Represented (legal): Wormble, Carlyle, Sandridge & Rice PLLC.

Personnel:

- Mario Iacobell, General Manager.
- William Kring, Station & Business Manager.
- Mark Featherston, General Sales Manager.
- Shann Vander Leek, Local Sales Manager.
- John DeMarsh, National Sales Manager.
- Kevin Dunaway, News Director.
- Lowell Shore, Chief Engineer.
- Sherri Maglera, Program Director.
- Tessia Klux, Promotion & Marketing Director.
- Matt Lamphere, Production Manager.
- Kelly Bachi, Research Associate.



© 2007 Warren Communications News

Pam Holmes, Traffic Manager.

Rates: On request.

City of License: Sault Ste. Marie. **Station DMA:** Traverse City-Cadillac, MI.

Rank: 113.

Circulation © 2006 Nielsen. Coverage based on Nielsen study.

GrandTotal	Cable TV Households	Non-cable TV Households	Total TV Households
Estimated Station Totals *	24,910	32,790	57,700
Average Weekly Circulation (2006)	14,967	11,220	26,187
Average Daily Circulation (2006)			15,925
Station DMA Total	Cable TV Households	Non-cable TV Households	Total TV Households
Estimated Station Totals *	24,910	29,680	54,590
Average Weekly Circulation (2006)	14,967	10,673	25,640
Average Daily Circulation (2006)			15,850
Other DMA Total	Cable TV Households	Non-cable TV Households	Total TV Households
Estimated Station Totals *	0	3,110	3,110
Average Weekly Circulation (2006)	0	547	547
Average Daily Circulation (2006)			75

*Estimated station totals are sums of the Nielsen TV and Cable TV household estimates for each county in which the station registers viewing of more than 5% as per the Nielsen Survey Methods.

Michigan — Traverse City

WGTU

Ch. 29

(Operates satellite WGTQ, Sault Ste. Marie)

Network Service: ABC.

Licensee: MTC License LLC, 900 Laskin Rd., Virginia Beach, VA 23451.

Studio: 201 E. Front St., Traverse City, MI 49684.

Mailing Address: 201 E. Front St., Traverse City, MI 49684.

Phone: 231-946-2900. **Fax:** 231-946-1600.

E-mail: lorip@wgtu.com

Web Site: http://www.wgtu.com/

Technical Facilities: Channel No. 29 (560-566 MHz). Authorized power: 1303-kw max. visual, aural. Antenna: 1289-ft above av. terrain, 1216-ft. above ground, 2443-ft. above sea level.

Latitude 44° 44' 53"
Longitude 85° 04' 08"

Digital Facilities: Channel No. 31 (572-578 MHz). Power: 64.8-kw max. visual, aural. Antenna: 1289-ft above av. terrain, 1216-ft. above ground, 2443-ft. above sea level.

Latitude 44° 44' 53"
Longitude 85° 04' 08"

FCC Digital File Number: BPCDT-19991027ABX. Granted: December 18, 2003.

Note: Latitude and longitude coordinates shown are based on the North American Datum of 1927 (NAD 27) as currently required by the Mass Media Bureau of the FCC.

Satellite Earth Stations: Transmitter Comark; Andrew, 4.5-meter C-band; Scientific-Atlanta, 4.6-meter C-band; Scientific-Atlanta, Avantek receivers.

Ownership: Max Media LLC (Group Owner).

Began Operation: August 23, 1971. Sale to present owner by Scanlan Communications Inc. approved by FCC August 13, 2003. Sale to Scanlan Communications Inc. by Thomas Scanlan approved by FCC November 8, 1993. Sale to Thomas Scanlan by Michigan Center Broadcasting approved by FCC September 11, 1989. Sale to Center Group Broadcasting by Michigan TV Network Inc. approved by FCC 1982.

Represented (sales): Continental Television Sales.

Represented (legal): Smithwick & Belendiuk PC.

Personnel:

Jeff Cash, President, General Manager & Program Director.

Chris Webb, General Sales Manager.

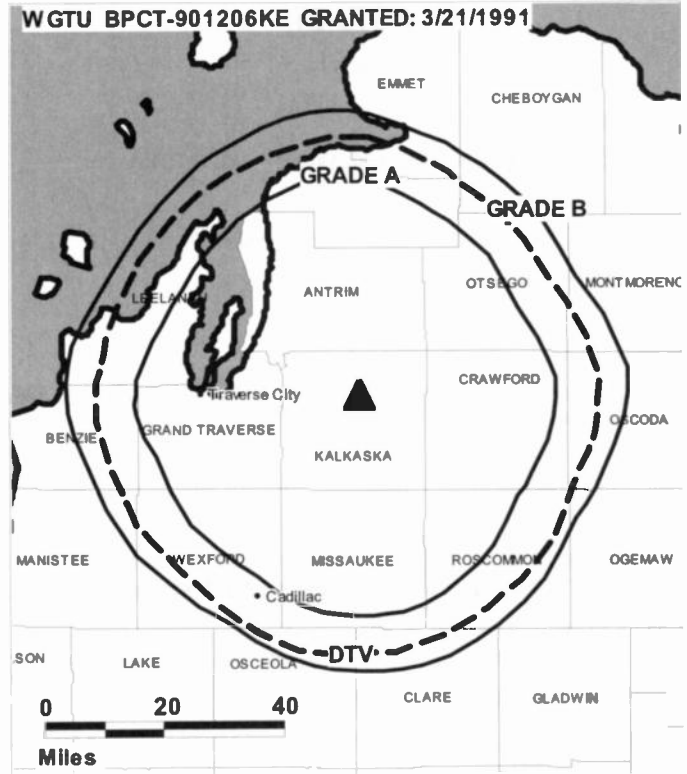
Jay Zacharias, Chief Engineer.

Lori Puckett, Promotion & Production Director.

Lynne Bennett, Traffic Manager.

Rates: On request.

City of License: Traverse City. **Station DMA:** Traverse City-Cadillac, MI. **Rank:** 113.



Circulation © 2006 Nielsen. Coverage based on Nielsen study.

GrandTotal	Cable TV Households	Non-cable TV Households	Total TV Households
Estimated Station Totals *	99,360	113,520	212,880
Average Weekly Circulation (2006)	55,735	36,816	92,551
Average Daily Circulation (2006)			35,695
Station DMA Total	Cable TV Households	Non-cable TV Households	Total TV Households
Estimated Station Totals *	95,870	107,870	203,740
Average Weekly Circulation (2006)	55,407	36,432	91,839
Average Daily Circulation (2006)			35,421
Other DMA Total	Cable TV Households	Non-cable TV Households	Total TV Households
Estimated Station Totals *	3,490	5,650	9,140
Average Weekly Circulation (2006)	328	384	712
Average Daily Circulation (2006)			274

*Estimated station totals are sums of the Nielsen TV and Cable TV household estimates for each county in which the station registers viewing of more than 5% as per the Nielsen Survey Methods.

Michigan — Traverse City

WGTU-DT Ch. 31

Network Service: CW, ABC.

Grantee: MTC License LLC, 900 Laskin Rd., Virginia Beach, VA 23451.

Studio: 201 E. Front St., Traverse City, MI 49684.

Mailing Address: 201 E. Front St., Traverse City, MI 49684.

Phone: 231-946-2900. **Fax:** 231-946-1600.

E-mail: lorip@wgtu.com

Web Site: <http://www.wgtu.com/>

Technical Facilities: Channel No. 31 (572-578 MHz). Authorized power: 64.8-kw max. visual, aural. Antenna: 1289-ft above av. terrain, 1216-ft. above ground, 2443-ft. above sea level.

Latitude	44°	44'	53"
Longitude	85°	04'	08"

Note: Latitude and longitude coordinates shown are based on the North American Datum of 1927 (NAD 27) as currently required by the Mass Media Bureau of the FCC.

Satellite Earth Stations: Transmitter Comark; Scientific-Atlanta, 4.6-meter C-band; Andrew, 4.5-meter C-band; Scientific-Atlanta, Avantek receivers.

Ownership: Max Media LLC (Group Owner).

Began Operation: May 1, 2002. Station operating under Special Temporary Authority at 3.2-kw max. visual.

Represented (sales): Continental Television Sales.

Represented (legal): Smithwick & Belendiuk PC.

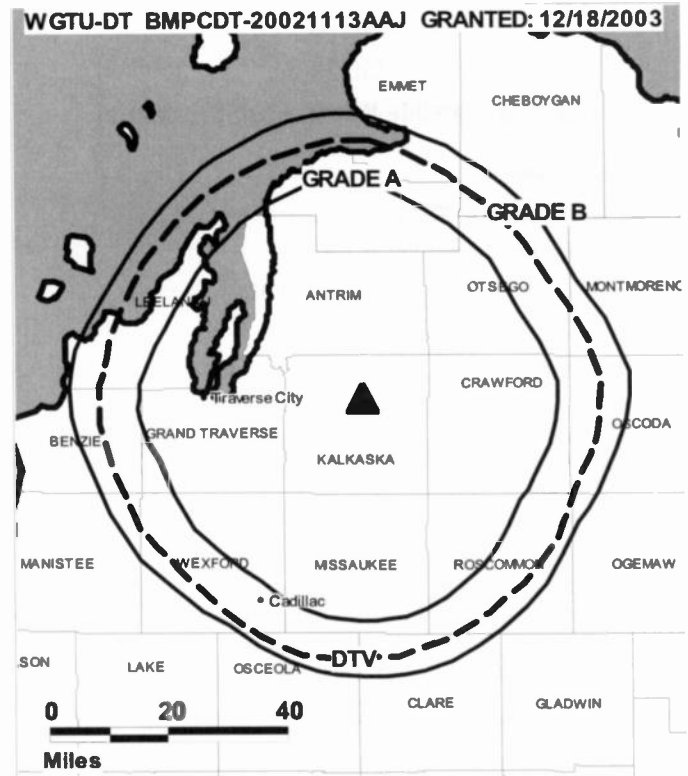
Represented (engineering): duTreil, Lundin & Rackley Inc.

Personnel:

Jeff Cash, President, General Manager & Program Director.

Chris Webb, General Sales Manager.

Jay Zacharias, Chief Engineer.



Lori Puckett, Promotion & Production Director.

Lynne Bennett, Traffic Manager.

City of License: Traverse City. **Station DMA:** Traverse City-Cadillac, MI. **Rank:** 113.

Nielsen Data: Not available.

Michigan — Traverse City

WPBN-DT Ch. 50

Network Service: NBC.

Licensee: Barrington Traverse City License LLC, 2500 W. Higgins Rd., Suite 880, Hoffman Estates, IL 60195.

Studio: 8518 M-72 West, Traverse City, MI 49685.

Mailing Address: 8518 M-72 West, Traverse City, MI 49685.

Phone: 231-947-7770. **Fax:** 231-947-1229.

E-mail: jllewellyn@tv7-4.com

Web Site: <http://www.tv7-4.com>

Technical Facilities: Channel No. 50 (686-692 MHz). Authorized power: 78-kw max. visual. Antenna: 755-ft above av. terrain, 440-ft. above ground, 1506-ft. above sea level.

Latitude	44°	46'	36"
Longitude	85°	41'	002"

Note: Latitude and longitude coordinates shown are based on the North American Datum of 1927 (NAD 27) as currently required by the Mass Media Bureau of the FCC.

Ownership: Pilot Group LP (Group Owner).

Began Operation: July 23, 2003.

Represented (legal): Paul, Hastings, Janofsky & Walker LLP.

Represented (sales): Harrington, Righter & Parsons Inc.

Personnel:

John M. Llewellyn, Vice President & General Manager.

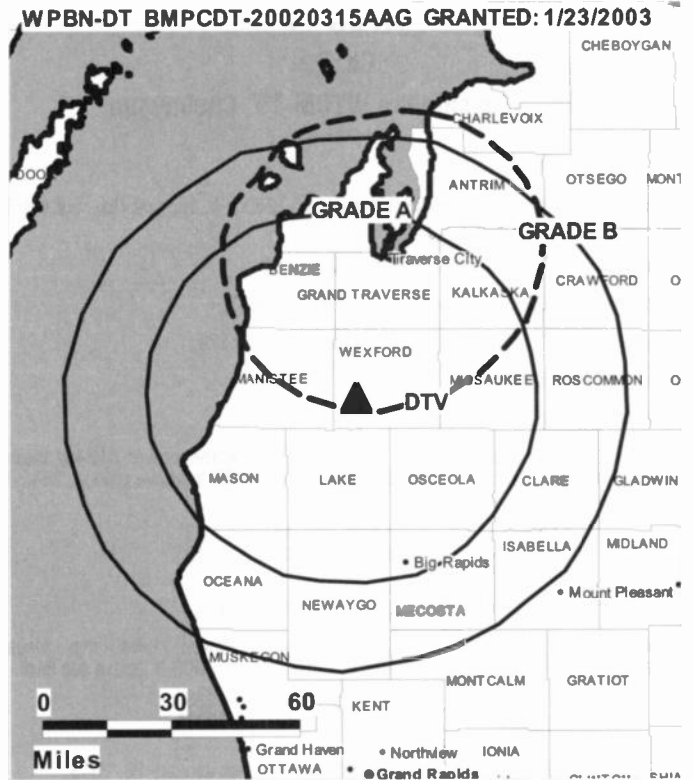
Thom Pritz, General & Local Sales Manager.

Cathy Marsh, National Sales Manager.

Doug DeYoung, News Director.

Wendy Wakefield, Business Manager.

Mary Speck, Program Manager.



© 2007 Warren Communications News

Greg Johnson, Promotion Director.

Terry Madaras, Production Manager.

Barb Morrison, Traffic Manager.

City of License: Traverse City. **Station DMA:** Traverse City-Cadillac, MI. **Rank:** 113.

Nielsen Data: Not available.

Michigan — Traverse City

WPBN-TV

Ch. 7

(Operates satellite WTOM-TV, Cheboygan)

Network Service: NBC.

Licensee: Barrington Traverse City License LLC, 2500 W. Higgins Rd., Suite 880, Hoffman Estates, IL 60195.

Studio: 8518 M 72 W, Traverse City, MI 49685.

Mailing Address: 8518 M 72 W, Traverse City, MI 49685.

Phone: 231-947-7770; 800-968-7770. **Fax:** 231-947-1229.

E-mail: jlewellyn@tv7-4.com

Web Site: http://www.tv7-4.com

Technical Facilities: Channel No. 7 (174-180 MHz). Authorized power: 316-kw visual, 31.6-kw aural. Antenna: 1350-ft above av. terrain, 1125-ft. above ground, 2549-ft. above sea level.

Latitude 44° 16' 33"
Longitude 85° 42' 49"

Transmitter: 2-mi. S of Harrietta, 33-mi. S of Traverse City.

Digital Facilities: Channel No. 50 (686-692 MHz). Power: 78-kw max. visual. Antenna: 755-ft above av. terrain, 440-ft. above ground, 1506-ft. above sea level.

Latitude 44° 46' 36"
Longitude 85° 41' 002"

FCC Digital File Number: BPCDT-19991025ADJ. Granted: January 23, 2003.

Note: Latitude and longitude coordinates shown are based on the North American Datum of 1927 (NAD 27) as currently required by the Mass Media Bureau of the FCC.

Multichannel TV Sound: Stereo only.

Satellite Earth Stations: Harris, 6.1-meter Ku-band; Harris, 3-meter Ku-band; ADM, 4-meter C-band; Vertex, 4.6-meter Ku-band; Standard Communications, M/A-Corn, Harris, DX Antenna receivers.

SNG Mobile Dish: Radiation Systems, 2.4-meter Ku-band.

News Services: Associated Press, SNS, NBC News Channel, CNN Newsource.

Ownership: Pilot Group LP (Group Owner).

Began Operation: September 13, 1954. Sale to present owner by Raycom Media Inc. approved by FCC June 13, 2006. Sale to Raycom Media Inc. by Federal Broadcasting approved by FCC September 24, 1996. Sale to Federal Broadcasting by Beam Communications approved by FCC August 2, 1990. Sale to Beam Communications by U.S. Tobacco Co. approved by FCC September 18, 1985. Sale to U.S. Tobacco Co. by Les Biederman, et al., approved by FCC September 12, 1979.

Represented (legal): Paul, Hastings, Janofsky & Walker LLP.

Represented (sales): Harrington, Righter & Parsons Inc.

Represented (engineering): Lohnes & Culver.

Personnel:

John M. Llewellyn, Vice President & General Manager.

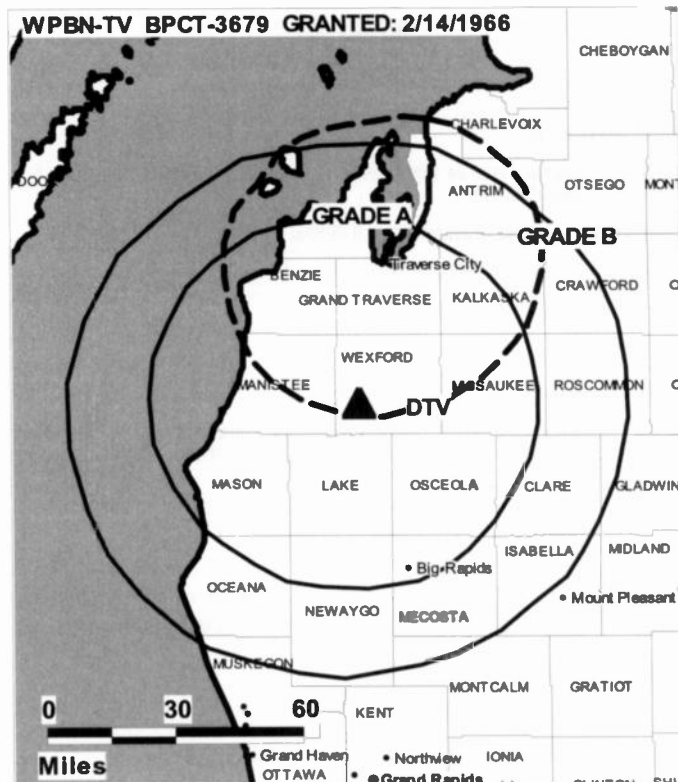
Thom Pritz, General & Local Sales Manager.

Cathy Marsh, National Sales Manager.

Doug DeYoung, News Director.

Wendy Wakefield, Business Manager.

Mary Speck, Program Manager.



© 2007 Warren Communications News

Greg Johnson, Promotion Director.

Terry Madaras, Production Manager.

Barb Morrison, Traffic Manager.

Highest 30 Sec. Rate: \$900.

City of License: Traverse City. **Station DMA:** Traverse City-Cadillac, MI. **Rank:** 113.

Circulation © 2006 Nielsen. Coverage based on Nielsen study.

GrandTotal	Cable TV Households	Non-cable TV Households	Total TV Households
Estimated Station Totals *	140,320	150,970	291,290
Average Weekly Circulation (2006)	85,910	67,066	152,976
Average Daily Circulation (2006)			83,001
Station DMA Total	Cable TV Households	Non-cable TV Households	Total TV Households
Estimated Station Totals *	117,230	112,070	229,300
Average Weekly Circulation (2006)	77,536	63,507	141,043
Average Daily Circulation (2006)			78,612
Other DMA Total	Cable TV Households	Non-cable TV Households	Total TV Households
Estimated Station Totals *	23,090	38,900	61,990
Average Weekly Circulation (2006)	8,374	3,559	11,933
Average Daily Circulation (2006)			4,389

*Estimated station totals are sums of the Nielsen TV and Cable TV household estimates for each county in which the station registers viewing of more than 5% as per the Nielsen Survey Methods.

WFUP
Ch. 45
(Satellite of WFQX-TV, Cadillac)

Network Service: FOX.

Licensee: Rockfleet Broadcasting II LLC, 885 3rd Ave., 34th Floor, New York, NY 10022.

Studio: 7669 S. 45 Rd., Cadillac, MI 49601.

Mailing Address: 7669 S. 45 Rd., Cadillac, MI 49601.

Phone: 231-775-9813; 800-863-9090. **Fax:** 231-775-1898.

E-mail: bpfeiffer@fox.com

Web Site: http://www.fox33.com

Technical Facilities: Channel No. 45 (656-662 MHz). Authorized power: 155-kw visual. Antenna: 1063-ft above av. terrain, 600-ft. above ground, 2136-ft. above sea level.

Latitude	45°	10'	12"
Longitude	84°	45'	04"

Transmitter: 2132 Tower Rd.

Digital Facilities: Channel No. 59 (740-746 MHz). Power: 1000-kw max. visual. Antenna: 896-ft above av. terrain, 433-ft. above ground, 1975-ft. above sea level.

Latitude	45°	10'	12"
Longitude	84°	45'	04"

FCC Digital File Number: BPCDT-19991101AJL. (pending).

Note: Latitude and longitude coordinates shown are based on the North American Datum of 1927 (NAD 27) as currently required by the Mass Media Bureau of the FCC.

Multichannel TV Sound: Stereo only.

Ownership: Rockfleet Broadcasting II Inc. (Group Owner).

Began Operation: September 24, 1992.

Represented (sales): Millennium Sales & Marketing.

Represented (legal): Wiley, Rein & Fielding.

Personnel:

Bruce Pfeiffer, Vice President & General Manager.

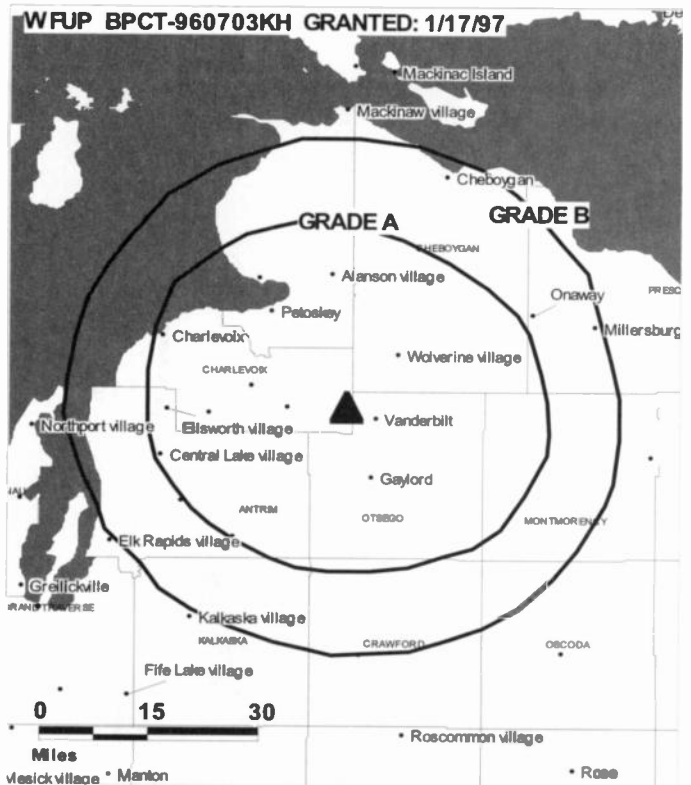
Dean Bushor, Local Sales Manager.

Quentin Parker, News Director.

Greg Buzzell, Chief Engineer.

Susan Trinklein, Business Manager.

Julia Horchner, Program, Promotion & Traffic Manager.



© 2007 Warren Communications News

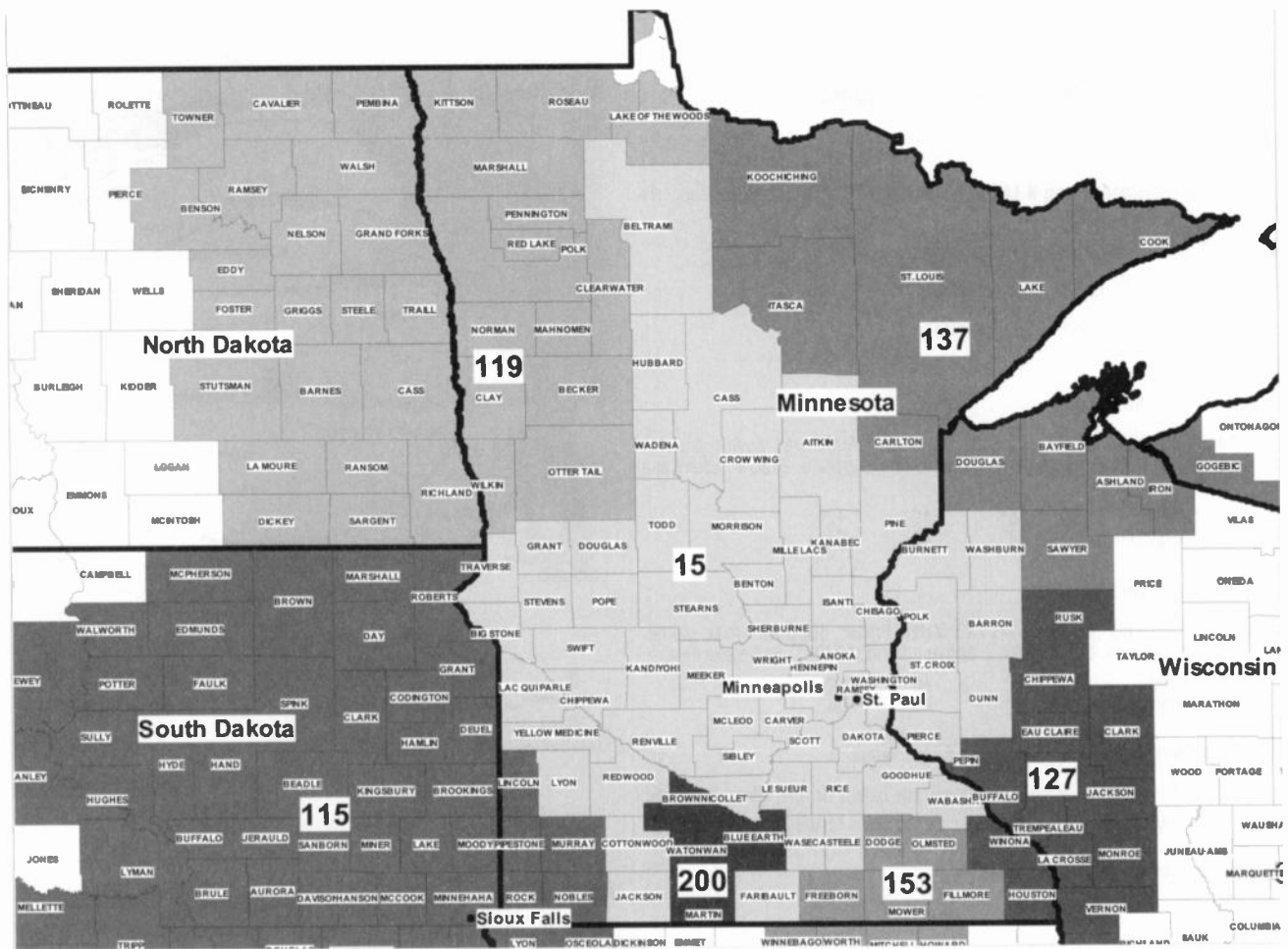
Highest 30 Sec. Rate: \$450.

City of License: Vanderbilt. **Station DMA:** Traverse City-Cadillac, MI. **Rank:** 113.

Circulation © 2006 Nielsen. Coverage based on Nielsen study.

GrandTotal	Cable TV Households	Non-cable TV Households	Total TV Households
Estimated Station Totals *	10,780	32,870	43,650
Average Weekly Circulation (2006)	2,465	3,929	6,394
Average Daily Circulation (2006)			1,402
Station DMA Total	Cable TV Households	Non-cable TV Households	Total TV Households
Estimated Station Totals *	10,780	32,870	43,650
Average Weekly Circulation (2006)	2,465	3,929	6,394
Average Daily Circulation (2006)			1,402

*Estimated station totals are sums of the Nielsen TV and Cable TV household estimates for each county in which the station registers viewing of more than 5% as per the Nielsen Survey Methods.



© 2007 Warren Communications News

MARKET	NIELSEN DMA TV HOUSEHOLDS	RANK	MARKET AREA COMMERCIAL STATIONS
Minneapolis-St. Paul, MN	1,678,430	15	KARE (11); KARE-DT (35); KCCO-DT (24); KCCO-TV (7); KCCW-DT (20); KCCW-TV (12); KFTC (26); KMSP-DT (26); KMSP-TV (9); KPXM (41); KPXM-DT (40); KRWF (43); KRWF-DT (27); KSAX (42); KSAX-DT (36); KSTC-DT (44); KSTC-TV (45); KSTP-DT (50); KSTP-TV (5); WCCO-DT (32); WCCO-TV (4); WFTC (29); WFTC-DT (21); WUCW (23); WUCW-DT (22)
Sioux Falls (Mitchell), SD	247,000	115	KABY-DT (28); KABY-TV (9); KDLO-DT (2); KDLO-TV (3); KDLT-DT (47); KDLT-TV (46); KDLV-DT (26); KDLV-TV (5); KELO-DT (32); KELO-TV (11); KPLO-DT (14); KPLO-TV (6); KPRY-DT (19); KPRY-TV (4); KSFY-DT (29); KSFY-TV (13); KTTM (12); KTTM-DT (22); KTTW (17); KTTW-DT (7); KWSD (36); KWSD-DT (51)
Fargo-Valley City, ND	235,320	119	KBRR (10); KCPM (27); KJRR (7); KNRR (12); KNRR-DT (15); KVLV-DT (58); KVLV-TV (11); KVRR (15); KVRR-DT (19); KXJB-DT (38); KXJB-TV (4); WDAY-DT (21); WDAY-TV (6); WDAZ-DT (59); WDAZ-TV (8)
La Crosse-Eau Claire, WI	209,870	127	WEAU-DT (39); WEAU-TV (13); WEUX (48); WEUX-DT (49); WKBT (8); WKBT-DT (41); WLAX (25); WLAX-DT (17); WQOW-DT (15); WQOW-TV (18); WXOW-DT (14); WXOW-TV (19)
Duluth, MN-Superior, WI	171,780	137	KBJR-DT (19); KBJR-TV (6); KDLH (3); KDLH-DT (33); KQDS-DT (17); KQDS-TV (21); KRIL (11); WDIO-DT (43); WDIO-TV (10); WIRT (13); WIRT-DT (36)
Rochester, MN-Mason City, IA-Austin, MN	143,090	153	KAAL (6); KAAL-DT (33); KIMT (3); KIMT-DT (42); KTTC (10); KTTC-DT (36); KXLT-DT (46); KXLT-TV (47)
Mankato, MN	51,090	200	KEYC-DT (38); KEYC-TV (12)

Minnesota **Digital** Station Totals as of October 1, 2006

	VHF	UHF	TOTAL
Commercial Television	0	20	20
Educational Television	0	9	9
	0	29	29

Minnesota Analog Station Totals as of October 1, 2006

	VHF	UHF	TOTAL
Commercial Television	14	9	23
Educational Television	4	4	8
	18	13	31

KCCO-DT
Ch. 24

Network Service: CBS.

Grantee: CBS Broadcasting Inc., 600 New Hampshire Ave. NW, Suite 1200, Washington, DC 20037.

Studio: 525 Broadway, Alexandria, MN 56308.

Mailing Address: Box 294, Alexandria, MN 56308.

Phone: 612-339-4444. **Fax:** 320-763-4991.

E-mail: wccotelevision@wcco.cbs.com

Web Site: <http://www.wcco.com>

Technical Facilities: Channel No. 24 (530-536 MHz). Authorized power: 674.9-kw max. visual. Antenna: 1001-ft above av. terrain, 954-ft. above ground, 2346-ft. above sea level.

Latitude	45°	41'	10"
Longitude	95°	08'	03"

Note: Latitude and longitude coordinates shown are based on the North American Datum of 1927 (NAD 27) as currently required by the Mass Media Bureau of the FCC.

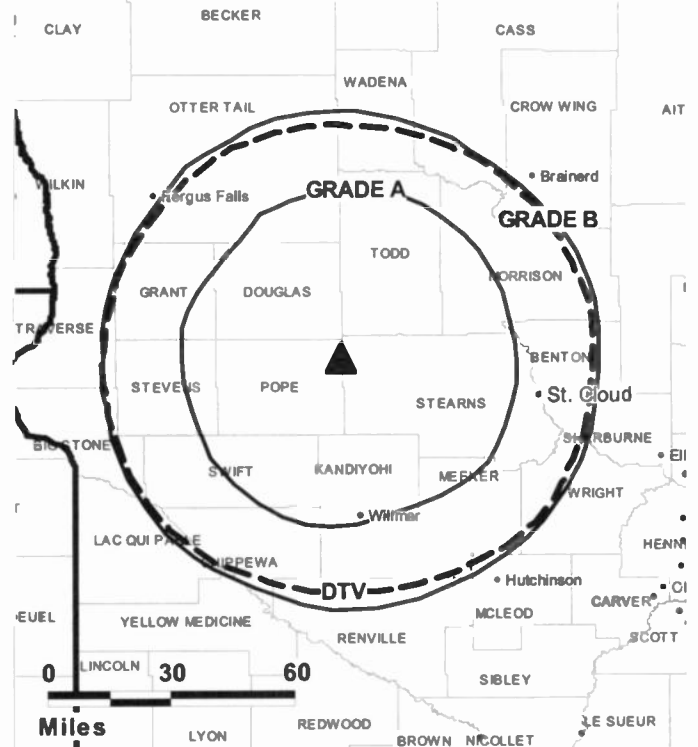
Ownership: CBS Corp. (Group Owner).

Began Operation: Station operating under Special Temporary Authority at 30.4-kw max. visual; no on-air date

Personnel:

- Ed Piette, Vice President & General Manager.
- Gary Kroger, Engineering & Operations Director.
- Trey Fabacher, Station Manager.
- Tom Bourassa, General Sales Manager.
- Mary Jo Mathewson, National Sales Manager.
- Jeff Kiernan, News Director.
- Ann Ouellette, Controller.
- Jeanine Socha, Program & Research Director.
- Melissa Martin, Program Coordinator.

KCCO-DT BPCDT-19991025ACO GRANTED: 4/28/2000



© 2007 Warren Communications News

Wendy McMahon, Promotion Director.

Ann Heuer, Traffic Manager.

Casey Kespohl, Creative Services Director.

City of License: Alexandria. **Station OMA:** Minneapolis-St. Paul, MN. **Rank:** 15.

Nielsen Data: Not available.

KCCO-TV

Ch. 7

(Satellite of WCCO-TV, Minneapolis)

Network Service: CBS.

Licensee: CBS Broadcasting Inc., 2000 K St. NW, Suite 725, Washington, DC 20006.

Studio: 525 Broadway, Alexandria, MN 56308.

Mailing Address: Box 294, Alexandria, MN 56308.

Phone: 612-339-4444. **Fax:** 320-763-4991.

E-mail: wccotelevision@wcco.cbs.com

Web Site: http://www.wcco.com

Technical Facilities: Channel No. 7 (174-180 MHz). Authorized power: 316-kw visual, 63.2-kw aural. Antenna: 1165-ft above av. terrain, 1119-ft. above ground, 2510-ft. above sea level.

Latitude 45° 41' 10"
Longitude 95° 08' 03"

Transmitter: 2.5-mi. SE of Westport.

Digital Facilities: Channel No. 24 (530-536 MHz). Power: 674.9-kw max. visual. Antenna: 1001-ft above av. terrain, 954-ft. above ground, 2346-ft. above sea level.

Latitude 45° 41' 10"
Longitude 95° 08' 03"

FCC Digital File Number: BPCDT-19991025ACO. Granted: April 28, 2000.

Note: Latitude and longitude coordinates shown are based on the North American Datum of 1927 (NAD 27) as currently required by the Mass Media Bureau of the FCC.

Satellite Earth Stations: Transmitter RCA; Harris, 6-meter; Vertex, 4.7-meter Ku-band; M/A-Corn, Harris receivers.

News Service: AP.

Ownership: CBS Corp. (Group Owner).

Began Operation: October 8, 1958.

Personnel:

Ed Piette, Vice President & General Manager.

Gary Kroger, Engineering & Operations Director.

Trey Fabacher, Station Manager.

Tom Bourassa, General Sales Manager.

Mary Jo Mathewson, National Sales Manager.

Jeff Kiernan, News Director.

Ann Ouellette, Controller.

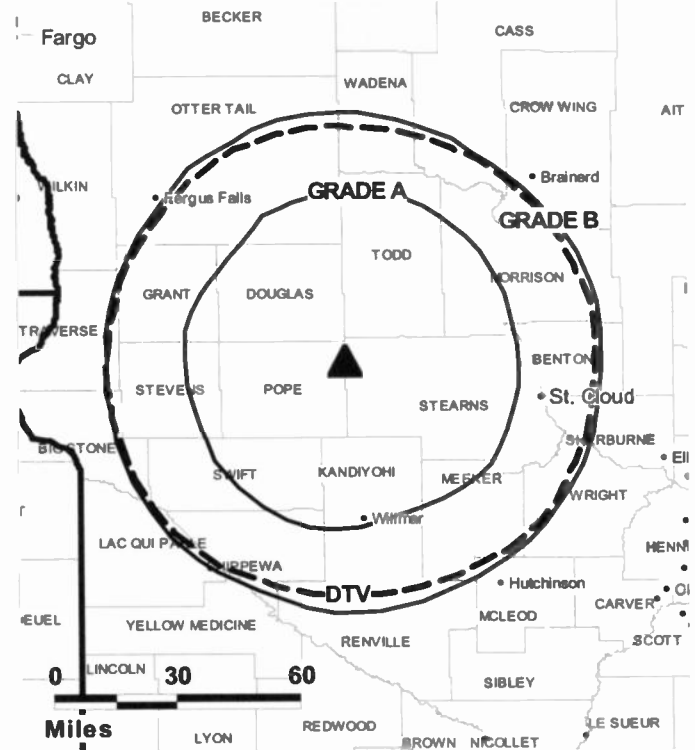
Jeanine Socha, Program & Research Director.

Melissa Martin, Program Coordinator.

Wendy McMahon, Promotion Director.

Casey Kespohl, Creative Services Director.

KCCO-TV BPCT-2398 GRANTED: 12/5/1957



© 2007 Warren Communications News

Ann Heuer, Traffic Manager.

Rates: On request.

City of License: Alexandria. **Station DMA:** Minneapolis-St. Paul, MN. **Rank:** 15.

Circulation © 2006 Nielsen. Coverage based on Nielsen study.

GrandTotal	Cable TV Households	Non-cable TV Households	Total TV Households
Estimated Station Totals *	90,810	60,030	150,840
Average Weekly Circulation (2006)	21,649	14,538	36,187
Average Daily Circulation (2006)			18,865
Station DMA Total	Cable TV Households	Non-cable TV Households	Total TV Households
Estimated Station Totals *	63,240	47,900	111,140
Average Weekly Circulation (2006)	9,427	12,215	21,642
Average Daily Circulation (2006)			12,202
Other DMA Total	Cable TV Households	Non-cable TV Households	Total TV Households
Estimated Station Totals *	27,570	12,130	39,700
Average Weekly Circulation (2006)	12,222	2,323	14,545
Average Daily Circulation (2006)			6,663

*Estimated station totals are sums of the Nielsen TV and Cable TV household estimates for each county in which the station registers viewing of more than 5% as per the Nielsen Survey Methods.

KSAX
Ch. 42
(Satellite of KSTP-TV, St. Paul)

Network Service: ABC.

Licensee: KSAX-TV Inc., 3415 University Ave. W, St. Paul, MN 55114-2099.

Studio: 415 Fillmore St., Alexandria, MN 56308.

Mailing Address: Box 189, Alexandria, MN 56308.

Phone: 320-763-5729; 800-584-9803. **Fax:** 320-763-4627.

E-mail: cstark@ksax.com

Web Site: http://www.ksax.com

Technical Facilities: Channel No. 42 (638-644 MHz). Authorized power: 2770-kw max. visual, 277-kw aural. Antenna: 1176-ft above av. terrain, 1164-ft. above ground, 2523-ft. above sea level.

Latitude 45° 41' 59"
 Longitude 95° 10' 36"

Transmitter: E side of Rte. 33, approx. 0.6-mi. S of intersection with Rte. 28, near Westport.

Digital Facilities: Channel No. 36 (602-608 MHz). Power: 1000-kw max. visual. Antenna: 1115-ft above av. terrain, 1109-ft. above ground, 2466-ft. above sea level.

Latitude 45° 41' 59"
 Longitude 95° 10' 36"

Note: Latitude and longitude coordinates shown are based on the North American Datum of 1927 (NAD 27) as currently required by the Mass Media Bureau of the FCC.

Ownership: Hubbard Broadcasting Inc. (Group Owner).

Began Operation: September 15, 1987.

Represented (sales): Petry Television Inc.

Represented (legal): Holland & Knight LLP.

Represented (engineering): duTreil, Lundin & Rackley Inc.

Personnel:

Ed Smith, Station Manager.

Terri Shatek, Sales Coordinator.

Nathan Leding, News Director.

Larry Eckblad, Chief Engineer.

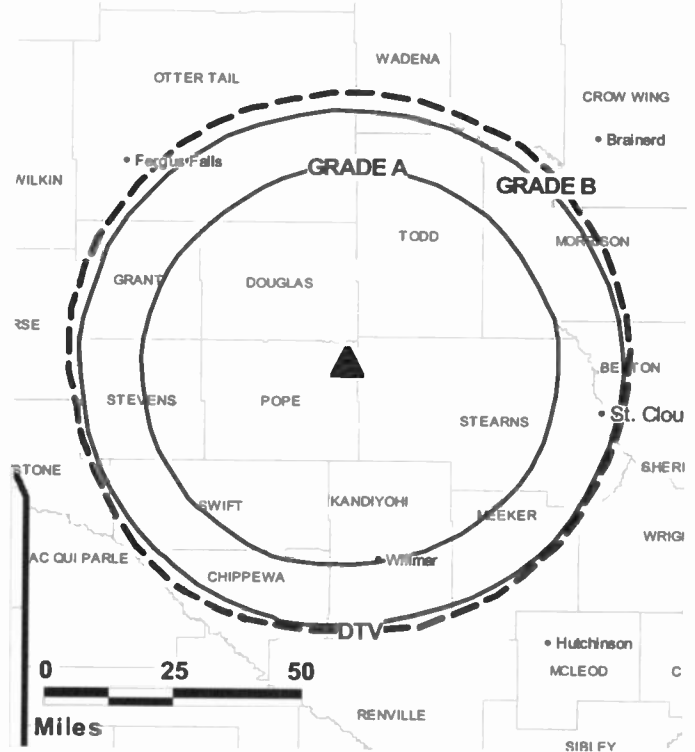
Corliss Stark, Promotion Director.

Kristi Neller, Traffic Manager.

Rates: On request.

City of License: Alexandria. **Station DMA:** Minneapolis-St. Paul, MN. **Rank:** 15.

KSAX BMPCT-870305KO GRANTED: 7/10/1987



© 2007 Warren Communications News

Circulation © 2006 Nielsen. Coverage based on Nielsen study.

GrandTotal	Cable TV Households	Non-cable TV Households	Total TV Households
Estimated Station Totals *	100,120	63,950	164,070
Average Weekly Circulation (2006)	34,620	14,199	48,819
Average Daily Circulation (2006)			22,198
Station DMA Total	Cable TV Households	Non-cable TV Households	Total TV Households
Estimated Station Totals *	87,050	50,340	137,390
Average Weekly Circulation (2006)	32,359	11,992	44,351
Average Daily Circulation (2006)			19,955
Other DMA Total	Cable TV Households	Non-cable TV Households	Total TV Households
Estimated Station Totals *	13,070	13,610	26,680
Average Weekly Circulation (2006)	2,261	2,207	4,468
Average Daily Circulation (2006)			2,243

*Estimated station totals are sums of the Nielsen TV and Cable TV household estimates for each county in which the station registers viewing of more than 5% as per the Nielsen Survey Methods.

KSAX-DT
Ch. 36

Network Service: ABC.

Grantee: KSAX-TV Inc., 3415 University Ave. W, St. Paul, MN 55114-2099.

Studio: 405 Fillmore St., Alexandria, MN 56308.

Mailing Address: Box 189, Alexandria, MN 56308.

Phone: 320-763-5729; 800-584-9803. **Fax:** 320-763-4627.

E-mail: cstark@ksax.com

Web Site: http://www.ksax.com

Technical Facilities: Channel No. 36 (602-608 MHz). Authorized power: 1000-kw max. visual. Antenna: 1115-ft above av. terrain, 1109-ft. above ground, 2466-ft. above sea level.

Latitude	45°	41'	59"
Longitude	95°	10'	35"

Note: Latitude and longitude coordinates shown are based on the North American Datum of 1927 (NAD 27) as currently required by the Mass Media Bureau of the FCC.

Ownership: Hubbard Broadcasting Inc. (Group Owner).

Began Operation: December 1, 2002. Standard Definition. Station operating under Special Temporary Authority at 84-kw max. visual.

Represented (legal): Holland & Knight LLP.

Personnel:

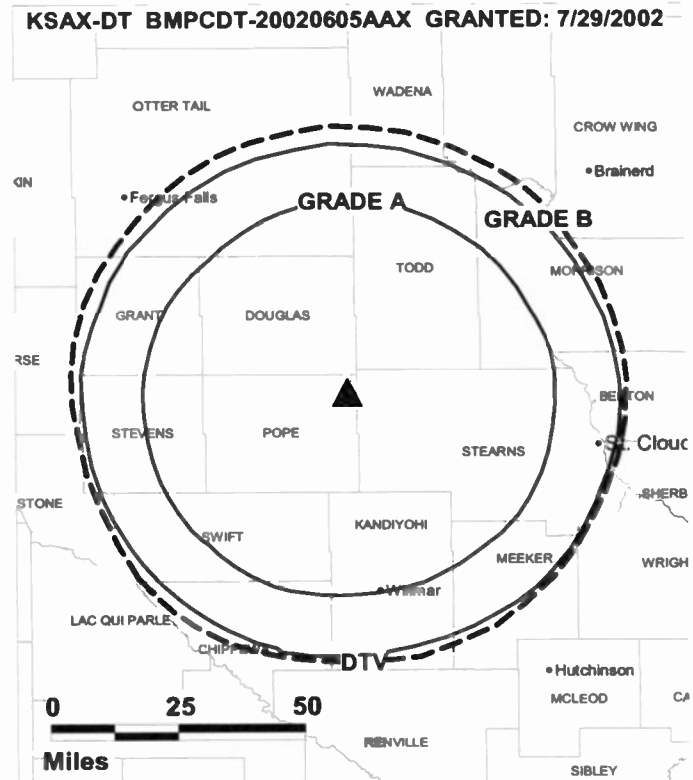
Ed Smith, Station Manger.

Terry Shatek, Sales Coordinator.

Nathan Leding, News Director.

Larry Eckblad, Chief Engineer.

Corliss Stark, Promotion Director.



© 2007 Warren Communications News

Kristi Neller, Traffic Manager.

City of License: Alexandria. **Station DMA:** Minneapolis-St. Paul, MN. **Rank:** 15.

Nielsen Data: Not available.

KAAL
Ch. 6

Network Service: ABC.

Licensee: KAAL-TV LLC, 3415 University Ave. W, St. Paul, MN 55114-2099.

Studio: 1701 10th Place NE, Austin, MN 55912.

Mailing Address: Box 577, Austin, MN 55912.

Phone: 507-437-6666. **Fax:** 507-433-9560.

E-mail: pstgeorge@kaaltv.com

Web Site: http://www.kaaltv.com

Technical Facilities: Channel No. 6 (82-88 MHz). Authorized power: 100-kw visual, 10-kw aural. Antenna: 1050-ft above av. terrain, 1026-ft. above ground, 2321-ft. above sea level.

Latitude 43° 37' 42"
Longitude 93° 09' 12"

Transmitter: 4.4-mi. N of Myrtle.

Digital Facilities: Channel No. 33 (584-590 MHz). Power: 224-kw max. visual, aural. Antenna: 961-ft above av. terrain, 905-ft. above ground, 2200-ft. above sea level.

Latitude 43° 37' 42"
Longitude 93° 09' 12"

FCC Digital File Number: BPCDT-19991022ABU. Granted: July 28, 2006.

Note: Latitude and longitude coordinates shown are based on the North American Datum of 1927 (NAD 27) as currently required by the Mass Media Bureau of the FCC.

Multichannel TV Sound: Stereo only.

Satellite Earth Stations: Transmitter RCA; Andrew, 7.3-meter C-band; RCA, 3-meter Ku-band; Miralite, 3.7-meter C-band; Andrew, 4.5-meter C-band; Pinzone, M/A-Com, Avantek receivers.

News Services: ABC NewsOne, AP.

Ownership: Hubbard Broadcasting Inc. (Group Owner).

Began Operation: July 27, 1953. Sale to present owner by GOCOM Holdings LLC approved by FCC December 28, 2000. Grapevine Communications Inc. merger with GOCOM Communications LLC, forming GOCOM Holdings LLC, approved by FCC November 1, 1999. Sale to Grapevine Communications Inc. by Eastern Broadcasting Corp. approved by FCC July 3, 1997 (Television Digest, Vol. 37:12). Sale to Eastern Broadcasting Corp. approved by FCC August 16, 1994 (Vol. 34:26; 35:8). Sale to Wooster Republican Printing Co. by News-Press & Gazette Co. approved by FCC December 13, 1985 (Vol. 25:44). Sale to News Press & Gazette Co. by Black Hawk Broadcasting approved by FCC September 17, 1980. Previous sale by Chester A. Weseman & associates approved by FCC October 29, 1958 (Vol. 13:6).

Represented (sales): Millennium Sales & Marketing.

Represented (legal): Holland & Knight LLP.

Personnel:

Pat St. George, General Manager.

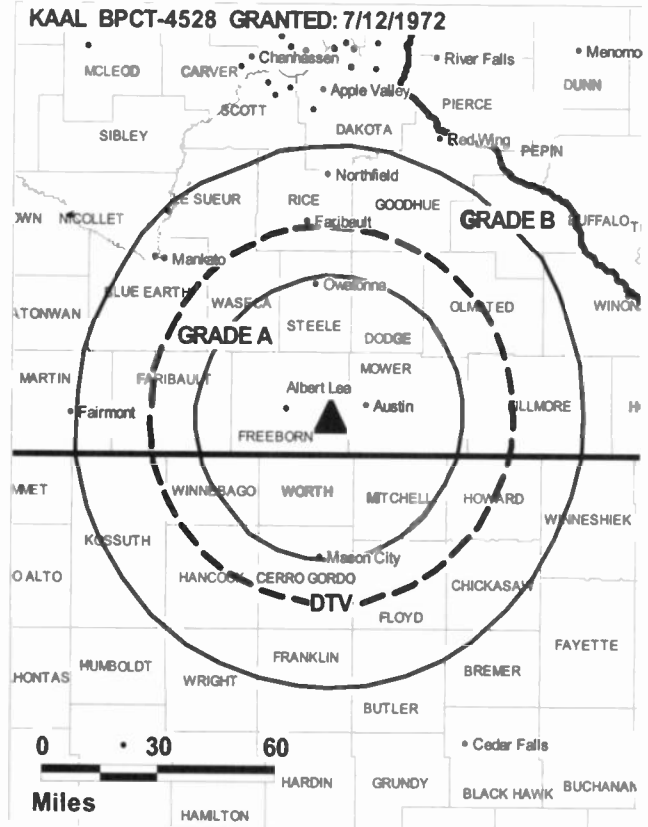
Jeff Bowers, General Sales Manager.

Sue Westphal, Business Manager.

Gary Peterson, News Director.

Wendell Nelson, Chief Engineer.

Dan Collado, Promotion Director & Production Manager.



© 2007 Warren Communications News

Lora Lee Bauer, Traffic Manager.

Leo Coyle, Programming Director.

Rates: On request.

City of License: Austin. **Station DMA:** Rochester, MN-Mason City, IA-Austin, MN.

Rank: 153.

Circulation © 2006 Nielsen. Coverage based on Nielsen study.

GrandTotal	Cable TV Households	Non-cable TV Households	Total TV Households
Estimated Station Totals *	160,950	73,710	234,660
Average Weekly Circulation (2006)	73,229	29,175	102,404
Average Daily Circulation (2006)			44,751
Station DMA Total	Cable TV Households	Non-cable TV Households	Total TV Households
Estimated Station Totals *	95,680	47,090	142,770
Average Weekly Circulation (2006)	61,522	24,421	85,943
Average Daily Circulation (2006)			40,317
Other DMA Total	Cable TV Households	Non-cable TV Households	Total TV Households
Estimated Station Totals *	65,270	26,620	91,890
Average Weekly Circulation (2006)	11,707	4,754	16,461
Average Daily Circulation (2006)			4,434

*Estimated station totals are sums of the Nielsen TV and Cable TV household estimates for each county in which the station registers viewing of more than 5% as per the Nielsen Survey Methods.

KAAL-DT
Ch. 33

Network Service: ABC.

Grantee: KAAL-TV LLC, 3415 University Ave. W, St. Paul, MN 55114-2099.

Studio: 1701 10th Place NE, Austin, MN 55912.

Mailing Address: Box 577, Austin, MN 55912.

Phone: 507-437-6666. **Fax:** 507-433-9560.

E-mail: pstgeorge@kaaltv.com

Web Site: http://www.kaaltv.com

Technical Facilities: Channel No. 33 (584-590 MHz). Authorized power: 224-kw max. visual, aural. Antenna: 961-ft above av. terrain, 905-ft. above ground, 2200-ft. above sea level.

Latitude	43°	37'	42"
Longitude	93°	09'	12"

Note: Latitude and longitude coordinates shown are based on the North American Datum of 1927 (NAD 27) as currently required by the Mass Media Bureau of the FCC.

Ownership: Hubbard Broadcasting Inc. (Group Owner).

Began Operation: February 20, 2002. Standard Definition. Station operating under Special Temporary Authority at 4.9-kw max. visual.

Represented (legal): Holland & Knight LLP.

Represented (sales): Millennium Sales & Marketing.

Personnel:

Pat St. George, General Manager.

Jeff Bowers, General Sales Manager.

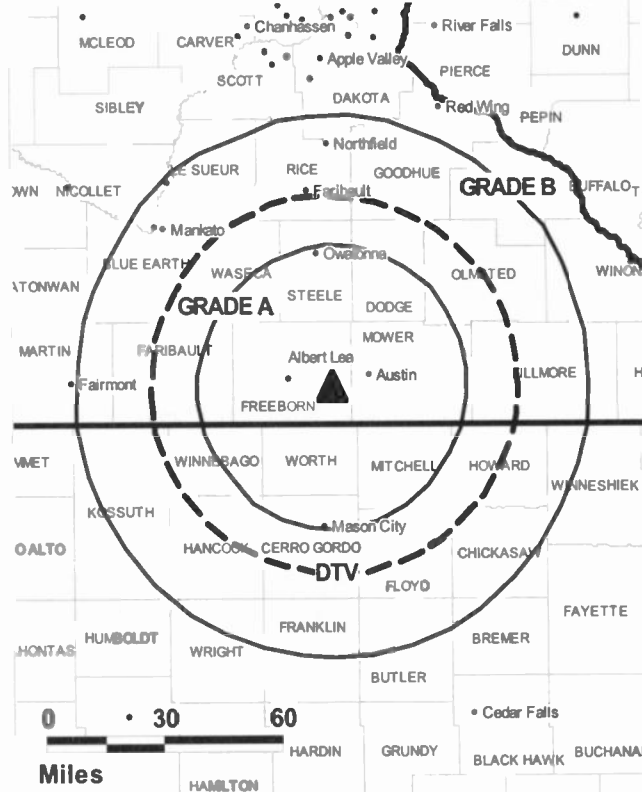
Sue Westphal, Business Manager.

Gary Peterson, News Director.

Wendell Nelson, Chief Engineer.

Dan Collado, Promotion Director & Production Manager.

KAAL-DT BMPCDT-20060706ADT GRANTED: 7/28/2006



Lora Lee Bauer, Traffic Manager.

Lee Coyle, Programming Director.

City of License: Austin. **Station DMA:** Rochester, MN-Mason City, IA-Austin, MN.

Rank: 153.

Nielsen Data: Not available.

KFTC
Ch. 26
(Satellite of WFTC, Minneapolis)

Network Service: FDX.

Licensee: Fox Television Stations Inc., 5151 Wisconsin Ave. NW, Washington, DC 20016.

Studio: 11358 Viking Dr., Eden Prairie, MN 55344.

Mailing Address: 11358 Viking Dr., Eden Prairie, MN 55344.

Phone: 612-379-2929. **Fax:** 612-379-2900.

Technical Facilities: Channel No. 26 (542-548 MHz). Authorized power: 13.8-kw max. visual. Antenna: 512-ft above av. terrain, 476-ft. above ground, 1887-ft. above sea level.

Latitude 47° 33' 21.17"
 Longitude 94° 48' 04.03"

Transmitter: CR 405 & Summac.

Note: Latitude and longitude coordinates shown are based on the North American Datum of 1927 (NAD 27) as currently required by the Mass Media Bureau of the FCC.

Ownership: Fox Television Holdings Inc. (Group Owner).

Began Operation: October 1, 1999. Swapped with WFTC Minneapolis-St. Paul, MN for Fox Television's KMDL-TV San Antonio, TX & KTVX Salt Lake City, UT. FCC approved deal September 21, 2001. Sale to Clear Channel Broadcasting Inc. by Media Properties LP approved by FCC May 27, 1999.

Represented (legal): Hogan & Hartson LLP.

Personnel:

Carol Rueppel, Vice President & General Manager.

Bob Burzillo, National Sales Manager.

Ted Canova, News Director.

Marc Majerus, Chief Engineer.

Mark Cross, Business Manager.

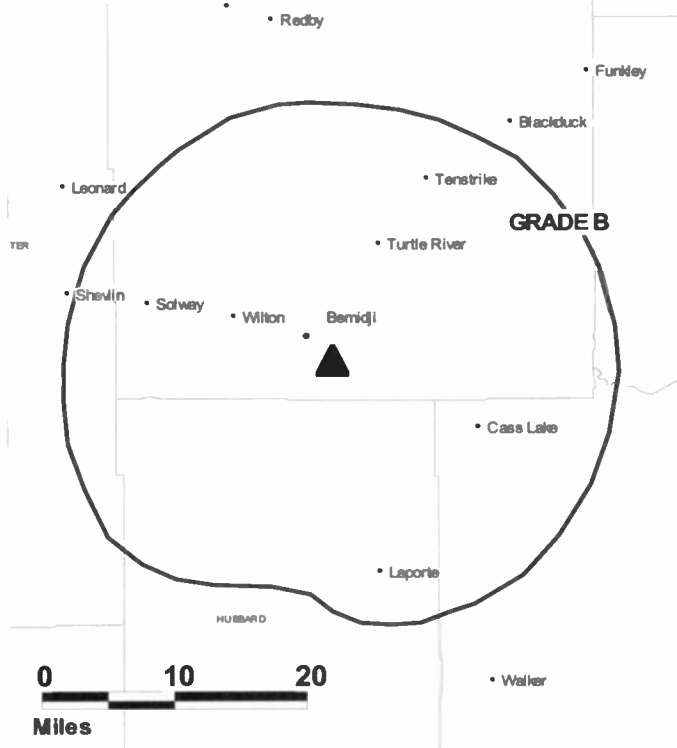
Leslie Keane, Program Director.

Scott Brady, Promotions, Marketing & Creative Services Director.

David Pascua, Research & New Media Director.

City of License: Bemidji. **Station DMA:** Minneapolis-St. Paul, MN. **Rank:** 15.

KFTC BMPCT-19980828KF GRANTED: 7/22/1999



© 2007 Warren Communications News

Circulation © 2006 Nielsen. Coverage based on Nielsen study.

GrandTotal	Cable TV Households	Non-cable TV Households	Total TV Households
Estimated Station Totals *	21,960	11,010	32,970
Average Weekly Circulation (2006)	1,508	3,432	4,940
Average Daily Circulation (2006)			1,034
Station DMA Total	Cable TV Households	Non-cable TV Households	Total TV Households
Estimated Station Totals *	14,080	6,790	20,870
Average Weekly Circulation (2006)	1,106	3,062	4,168
Average Daily Circulation (2006)			953
Other DMA Total	Cable TV Households	Non-cable TV Households	Total TV Households
Estimated Station Totals *	7,880	4,220	12,100
Average Weekly Circulation (2006)	402	370	772
Average Daily Circulation (2006)			81

*Estimated station totals are sums of the Nielsen TV and Cable TV household estimates for each county in which the station registers viewing of more than 5% as per the Nielsen Survey Methods.

KRII

Ch. 11

(Satellite of KBJR-TV, Superior)

Network Service: NBC.

Licensee: Channel 11 License Inc., 28th Floor, 767 3rd Ave., c/o Granite Broadcasting Corp., New York, NY 10017.

Studio: 246 S. Lake Ave., Duluth, MN 55802.

Mailing Address: 246 S. Lake Ave., Duluth, MN 55802.

Phone: 218-720-9600; 212-826-2530. **Fax:** 218-720-9660.

Technical Facilities: Channel No. 11 (198-204 MHz). Authorized power: 316-kw visual, 31.6-kw aural. Antenna: 657-ft above av. terrain, 607-ft. above ground, 1970-ft. above sea level.

Latitude 47° 51' 39.30"
Longitude 92° 56' 46.00"

Transmitter: S of State Rte. 217, 3.7-mi. E of Little Fork.

Note: Latitude and longitude coordinates shown are based on the North American Datum of 1927 (NAD 27) as currently required by the Mass Media Bureau of the FCC.

Ownership: Anthony J. Fant (Group Owner); Granite Broadcasting Corp.

Began Operation: November 30, 2002.

Represented (legal): Akin, Gump, Strauss, Hauer & Feld LLP.

Personnel:

Robert J. Wilmers, President & General Manager.

Carl Keller, General Sales Manager.

Todd Wentworth, Local Sales Manager.

Oerrick Hinds, News Director.

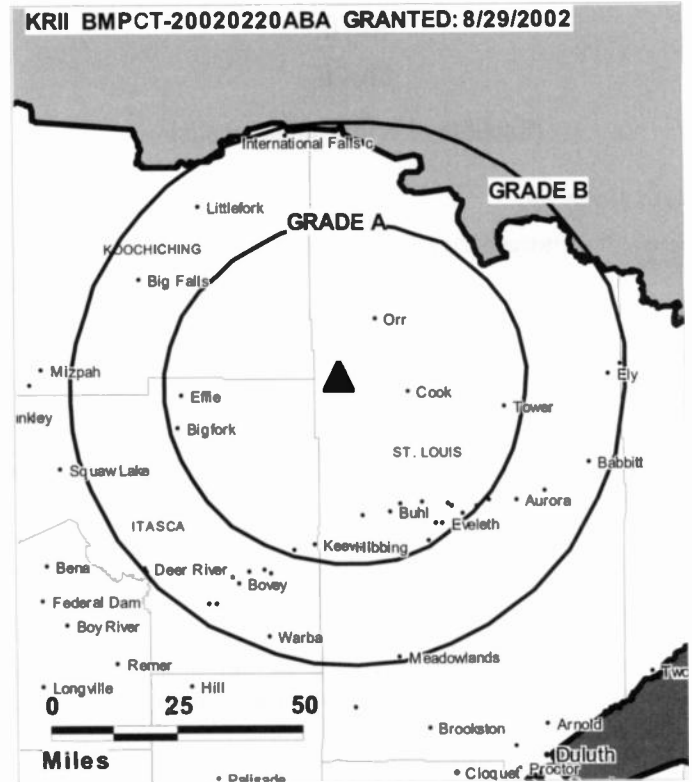
Rita Johnson, Business Manager.

Barbara Wentworth, Program Manager.

Kelty Mallory, Traffic Manager.

City of License: Chisholm. **Station OMA:** Duluth, MN-Superior, WI. **Rank:** 137.

KRII BMPCT-20020220ABA GRANTED: 8/29/2002



© 2007 Warren Communications News

Circulation © 2006 Nielsen. Coverage based on Nielsen study.

GrandTotal	Cable TV Households	Non-cable TV Households	Total TV Households
Estimated Station Totals *	44,770	61,290	106,060
Average Weekly Circulation (2006)	11,912	4,947	16,859
Average Daily Circulation (2006)			8,595

Station OMA Total	Cable TV Households	Non-cable TV Households	Total TV Households
Estimated Station Totals *	44,770	61,290	106,060
Average Weekly Circulation (2006)	11,912	4,947	16,859
Average Daily Circulation (2006)			8,595

*Estimated station totals are sums of the Nielsen TV and Cable TV household estimates for each county in which the station registers viewing of more than 5% as per the Nielsen Survey Methods.

KDLH
Ch. 3

Network Service: CBS.

Licensee: Malara Broadcast Group of Duluth Licensee LLC, 5880 Midnight Pass Rd., Suite 701, Siesta Key, FL 34242.

Studio: 425 W. Superior St., Duluth, MN 55802.

Mailing Address: 425 W. Superior St., Duluth, MN 55802.

Phone: 218-733-0303. **Fax:** 218-727-7515.

Web Site: <http://www.kdlh.com/>

Technical Facilities: Channel No. 3 (60-66 MHz). Authorized power: 100-kw visual, 10-kw aural. Antenna: 990-ft above av. terrain, 816-ft. above ground, 2049-ft. above sea level.

Latitude 46° 47' 07"
Longitude 92° 07' 15"

Transmitter: 3 Observation Rd. & 11th St.

Digital Facilities: Channel No. 33 (584-590 MHz). Power: 505.5-kw max. visual. Antenna: 991-ft above av. terrain, 761-ft. above ground, 1995-ft. above sea level.

Latitude 46° 47' 07"
Longitude 92° 07' 15"

FCC Digital File Number: BPCDT-19991028ADK. Granted: May 12, 2000.

Note: Latitude and longitude coordinates shown are based on the North American Datum of 1927 (NAD 27) as currently required by the Mass Media Bureau of the FCC.

Satellite Earth Stations: Transmitter RCA; Scientific-Atlanta, 7-meter C-band; Harris, 3.8-meter Ku-band; Scientific-Atlanta, 4.6-meter C-band; M/A-Corn, 5-meter C-band; Scientific-Atlanta, Microdyne receivers.

News Services: AP, Fox NewsEdge, CNN Newsource, CBS Newspath.

Ownership: TCM Media Associates LLC (Group Owner).

Began Operation: March 14, 1954. Sale to WGN Inc. by Red River Broadcasting (Dalton LeMasurier family) approved by FCC December 7, 1960 (Television Digest, Vol. 16:34, 50). Sale to Palmer Broadcasting by WGN Inc. approved by FCC January 10, 1979 (Vol. 18:30). Sale to Benedek Broadcasting Co. LLC by Palmer Broadcasting approved by FCC May 23, 1985 (Vol. 25:24). Sale to Chelsey Broadcasting Co. LLC by Benedek Broadcasting Co. LLC approved by FCC August 29, 2002 (Vol. 42:14). Sale to New Vision Group LLC by Chelsey Broadcasting Co. LLC approved by FCC February 6, 2004. Sale to present owner by New Vision Group LLC approved by FCC December 13, 2004.

Represented (sales): Blair Television.

Represented (legal): Wolf, Block, Schorr & Solis-Cohen LLP.

Personnel:

Wendy Gustofson, General & National Sales Manager.

Jim Wizniewski, News Director.

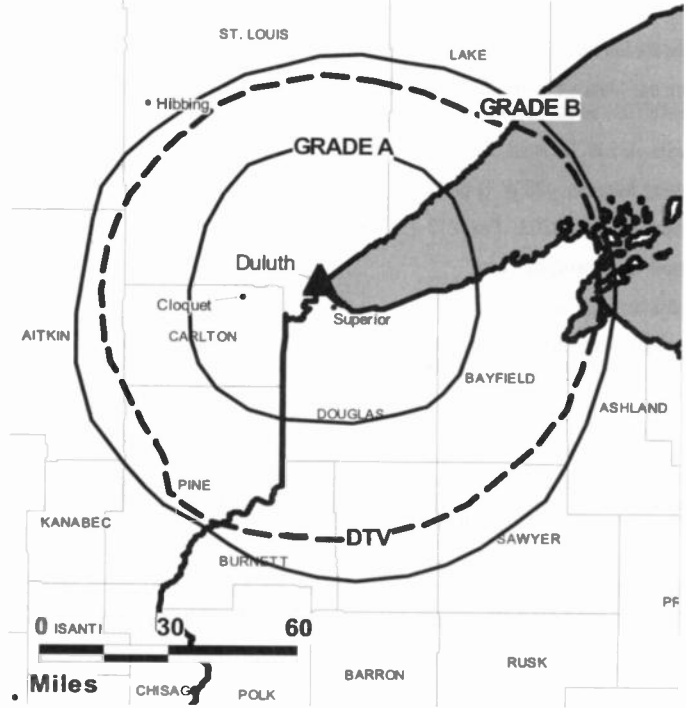
Terry A. Van Dell, Engineering Director.

Michelle Immerfall, Business Manager.

Christi Corbett, Promotion Director.

Jeff Reinarz, Production Manager & Creative Services Director.

KDLH BMPCT-3130 GRANTED: 6/13/1955



© 2007 Warren Communications News

Mary Gordon, Traffic Manager.

Highest 30 Sec. Rate: \$700.

City of License: Duluth. **Station DMA:** Duluth, MN-Superior, WI. **Rank:** 137.

Circulation © 2006 Nielsen. Coverage based on Nielsen study.

GrandTotal	Cable TV Households	Non-cable TV Households	Total TV Households
Estimated Station Totals *	79,990	111,080	191,070
Average Weekly Circulation (2006)	49,641	60,342	109,983
Average Daily Circulation (2006)			52,760
Station DMA Total	Cable TV Households	Non-cable TV Households	Total TV Households
Estimated Station Totals *	75,720	93,670	169,390
Average Weekly Circulation (2006)	49,097	58,744	107,841
Average Daily Circulation (2006)			52,128
Other DMA Total	Cable TV Households	Non-cable TV Households	Total TV Households
Estimated Station Totals *	4,270	17,410	21,680
Average Weekly Circulation (2006)	544	1,598	2,142
Average Daily Circulation (2006)			632

*Estimated station totals are sums of the Nielsen TV and Cable TV household estimates for each county in which the station registers viewing of more than 5% as per the Nielsen Survey Methods.

KDLH-DT
Ch. 33

Network Service: CW, CBS.

Grantee: Malara Broadcast Group of Duluth Licensee LLC, 5880 Midnight Pass Rd., Suite 701, Siesta Key, FL 34242.

Studio: 425 W. Superior St., Duluth, MN 55802.

Mailing Address: 425 W. Superior St., Duluth, MN 55802.

Phone: 218-733-0303. **Fax:** 218-727-7515.

E-mail: dmesser@kdlh.com

Web Site: http://www.kdlh.com

Technical Facilities: Channel No. 33 (584-590 MHz). Authorized power: 505.5-kw max. visual. Antenna: 991-ft above av. terrain, 761-ft. above ground, 1995-ft. above sea level.

Latitude	46°	47'	07"
Longitude	92°	07'	15"

Requests modification of CP for change to 381-kw max. visual, 1023-ft above av. terrain, 785-ft. above ground, 2029-ft. above sea level; lat. 46° 47' 21.3", long. 92° 06' 50.7", BMPCDT-20060519AAE.

Note: Latitude and longitude coordinates shown are based on the North American Datum of 1927 (NAD 27) as currently required by the Mass Media Bureau of the FCC.

Ownership: TCM Media Associates LLC (Group Owner).

Began Operation: Station operating under Special Temporary Authority at 66.1-kw max. visual; no on-air date

Represented (legal): Wolf, Block, Schorr & Solis-Cohen LLP.

Represented (sales): Blair Television.

Personnel:

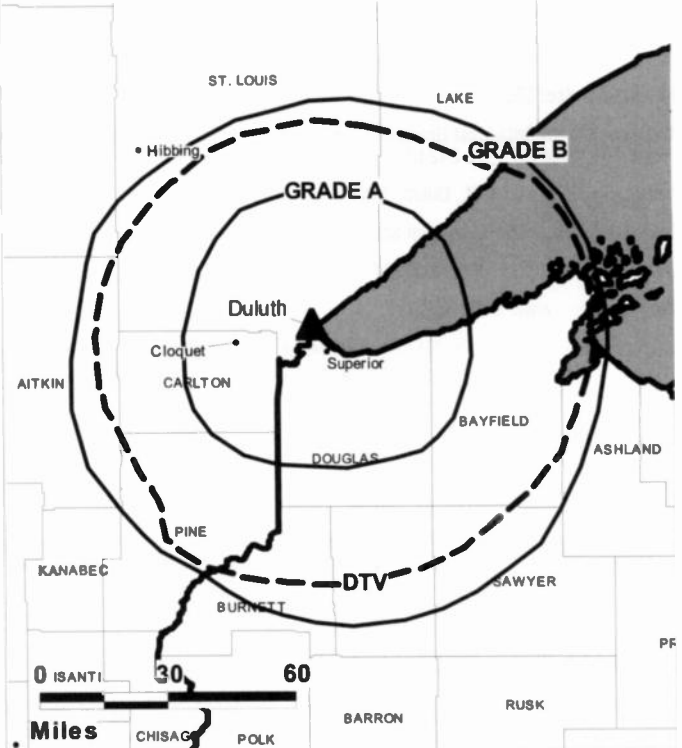
Wendy Gustofson, General & National Sales Manager.

Christi Corbett, Promotion Director.

Jeff Reinarz, Production Manager & Creative Services Director.

Mary Gordon, Traffic Manager.

KDLH-DT BPCDT-19991028ADK GRANTED: 5/12/2000



© 2007 Warren Communications News

Jim Wizniewski, News Director.

Terry A. Van Dell, Engineering Director.

Michelle Immerfall, Business Manager.

City of License: Duluth. **Station DMA:** Duluth, MN-Superior, WI. **Rank:** 137.

Nielsen Data: Not available.

KQDS-DT

Ch. 17

Network Service: IND.

Grantee: KQDS Acquisition Corp., Box 9115, Fargo, ND 58106.

Studio: 2001 London Rd., Duluth, MN 55812.

Mailing Address: 2001 London Rd., Duluth, MN 55812.

Phone: 218-728-1622. **Fax:** 218-728-1557.

E-mail: dhileman@kqdsfox21.tv

Technical Facilities: Channel No. 17 (488-494 MHz). Authorized power: 1000-kw max. visual. Antenna: 981-ft above av. terrain, 763-ft. above ground, 2000-ft. above sea level.

Latitude	46°	47'	37"
Longitude	92°	07'	03"

Note: Latitude and longitude coordinates shown are based on the North American Datum of 1927 (NAD 27) as currently required by the Mass Media Bureau of the FCC.

Ownership: KQDS Acquisition Corp. (Group Owner).

Began Operation: Station operating under Special Temporary Authority at 3.14-kw max. visual; no on-air date

Represented (legal): Holland & Knight LLP.

Represented (sales): Millennium Sales & Marketing.

Personnel:

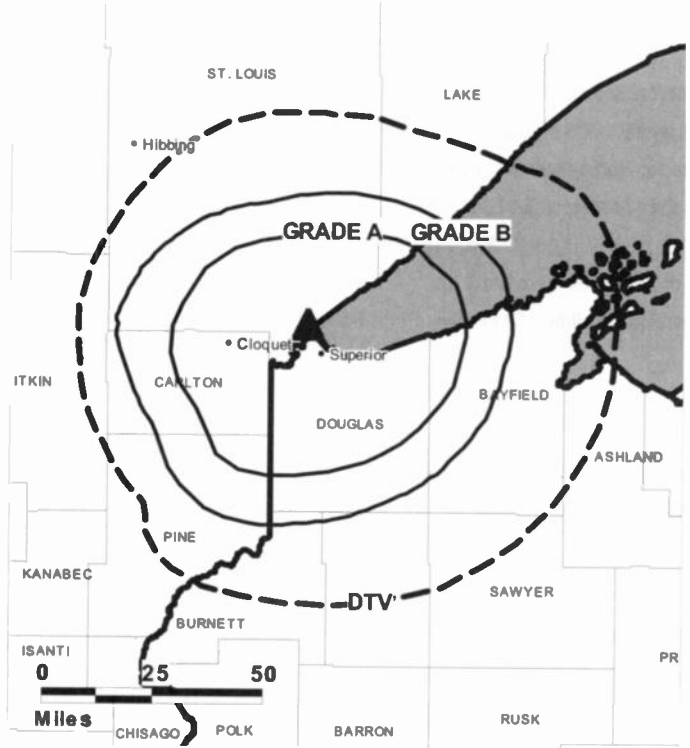
Dave Hileman, General Manager.

Steve Schuyler, Chief Engineer.

Chuck Schaub, Program Manager.

City of License: Duluth. **Station DMA:** Duluth, MN-Superior, WI. **Rank:** 137.

KQDS-DT BPCDT-19991028ABI GRANTED: 6/6/2001



© 2007 Warren Communications News

Nielsen Data: Not available.

KQDS-TV
Ch. 21

Network Service: FOX.

Licensee: KQDS Acquisition Corp., 4015 9th Ave. SW, Fargo, ND 58103.

Studio: 2001 London Rd., Duluth, MN 55812.

Mailing Address: 2001 London Rd., Duluth, MN 55812.

Phone: 218-728-1622. **Fax:** 218-728-1557.

E-mail: dhileman@kqdsfox21.tv

Technical Facilities: Channel No. 21 (512-518 MHz). Authorized power: 550-kw max. visual. Antenna: 932-ft above av. terrain, 716-ft. above ground, 1953-ft. above sea level.

Latitude 46° 47' 39"
Longitude 92° 07' 03"

Transmitter: 1603 N. First Ave. W.

Digital Facilities: Channel No. 17 (488-494 MHz). Power: 1000-kw max. visual. Antenna: 981-ft above av. terrain, 763-ft. above ground, 2000-ft. above sea level.

Latitude 46° 47' 37"
Longitude 92° 07' 03"

FCC Digital File Number: BPCDT-19991028ABI. Granted: June 06, 2001.

Note: Latitude and longitude coordinates shown are based on the North American Datum of 1927 (NAD 27) as currently required by the Mass Media Bureau of the FCC.

Ownership: KQDS Acquisition Corp. (Group Owner).

Began Operation: January 1, 1997. Sale to present owner by Fant Broadcasting Co. LLC approved by FCC September 28, 1998 (Television Digest, Vol. 38:3).

Represented (legal): Holland & Knight LLP.

Represented (sales): Millennium Sales & Marketing.

Personnel:

Dave Hileman, General Manager.

Steve Schuyler, Chief Engineer.

Chuck Schaub, Program Manager.

Rates: On request.

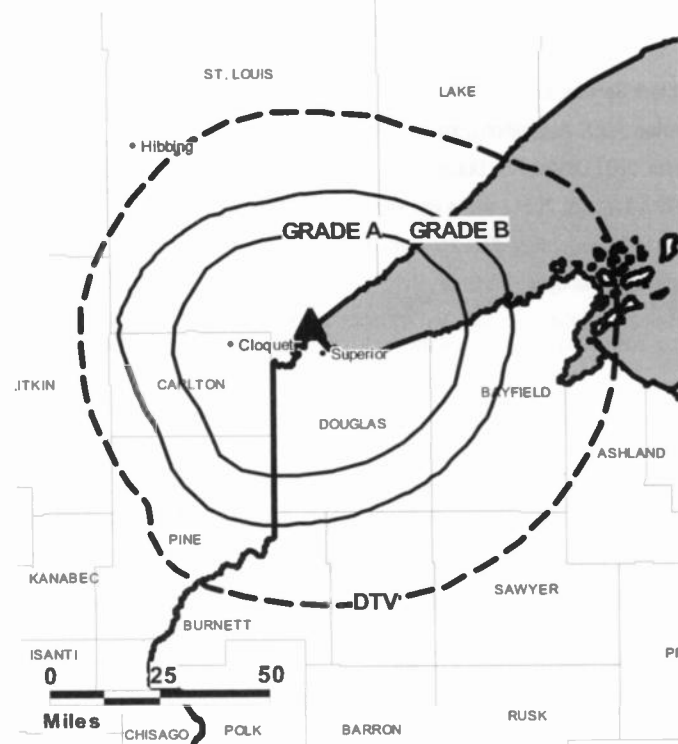
City of License: Duluth. **Station OMA:** Duluth, MN-Superior, WI. **Rank:** 137.



FULLY SEARCHABLE • CONTINUOUSLY UPDATED • DISCOUNT RATES FOR PRINT PURCHASERS

For more information call 800-771-9202 or visit www.warren-news.com

KQDS-TV BMPCT-19991014AAQ GRANTED: 2/3/2000



© 2007 Warren Communications News

Circulation © 2006 Nielsen. Coverage based on Nielsen study.

GrandTotal	Cable TV Households	Non-cable TV Households	Total TV Households
Estimated Station Totals *	79,990	111,080	191,070
Average Weekly Circulation (2006)	30,914	37,459	68,373
Average Daily Circulation (2006)			21,348
Station DMA Total	Cable TV Households	Non-cable TV Households	Total TV Households
Estimated Station Totals *	75,720	93,670	169,390
Average Weekly Circulation (2006)	30,568	35,747	66,315
Average Daily Circulation (2006)			21,006
Other DMA Total	Cable TV Households	Non-cable TV Households	Total TV Households
Estimated Station Totals *	4,270	17,410	21,680
Average Weekly Circulation (2006)	346	1,712	2,058
Average Daily Circulation (2006)			342

*Estimated station totals are sums of the Nielsen TV and Cable TV household estimates for each county in which the station registers viewing of more than 5% as per the Nielsen Survey Methods.

WDIO-DT
Ch. 43

Network Service: ABC.

Grantee: WDIO-TV LLC, 3415 University Ave. W, St. Paul, MN 55114-2099.

Studio: 10 Observation Rd., Duluth, MN 55811.

Mailing Address: PO Box 16897, Duluth, MN 55816.

Phone: 218-727-6864; 800-477-1013. **Fax:** 218-727-4415.

E-mail: rspellerberg@wdio.com

Web Site: http://www.wdio.com

Technical Facilities: Channel No. 43 (644-650 MHz). Authorized power: 54-kw max. visual, aural. Antenna: 899-ft above av. terrain, 718-ft. above ground, 1923-ft. above sea level.

Latitude	46°	47'	15"
Longitude	92°	07'	21"

Note: Latitude and longitude coordinates shown are based on the North American Datum of 1927 (NAD 27) as currently required by the Mass Media Bureau of the FCC.

News Services: Conus, AP.

Ownership: Hubbard Broadcasting Inc. (Group Owner).

Began Operation: September 18, 2002. High Definition. Station operating under Special Temporary Authority at 54-kw max. visual.

Represented (legal): Holland & Knight LLP.

Represented (sales): Pety Television Inc.

Personnel:

George Couture, Vice President & General Manager.

Ray Spellerberg, Director, Sales.

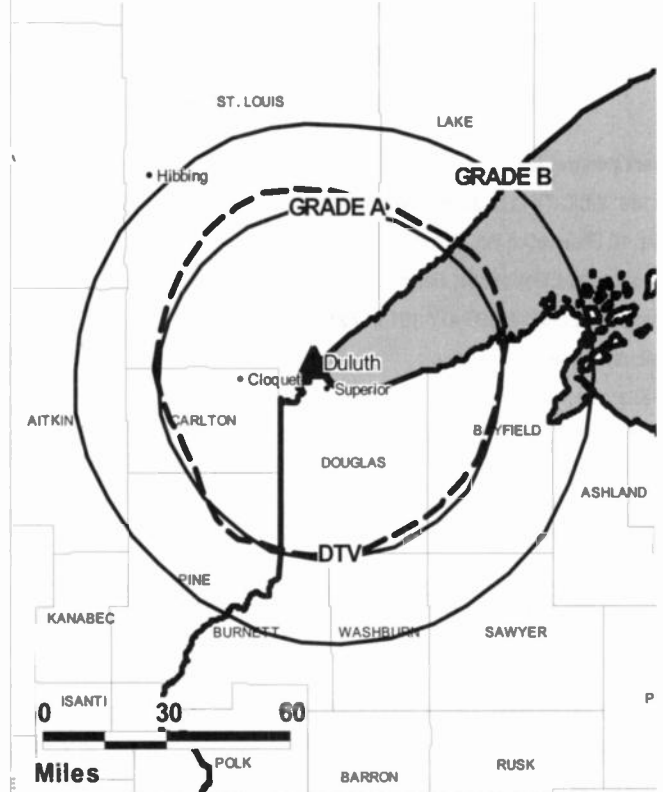
Steve Goodspeed, News Director.

Mike Hatelstad, Chief Engineer.

Peggy Scandín, Business Manager.

David Poirier, Program Director.

WDIO-DT BMPCDT-20060703ACP GRANTED: 7/26/2006



© 2007 Warren Communications News

Jeff Laundergan, Promotion Director.

Jesse Porter, Production Director.

Diane Sargent, Traffic Manager.

City of License: Duluth. **Station DMA:** Duluth, MN-Superior, WI. **Rank:** 137.

Nielsen Data: Not available.

WDIO-TV

Ch. 10

(Operates satellite WIRT, Hibbing)

Network Service: ABC.

Licensee: WDIO-TV LLC, 3415 University Ave. W, St. Paul, MN 55114-2099.

Studio: 10 Observation Rd., Duluth, MN 55811.

Mailing Address: Box 16897, Duluth, MN 55816.

Phone: 218-727-6864; 800-477-1013. **Fax:** 218-727-4415.

E-mail: rspellerberg@wdio.com

Web Site: http://www.wdio.com

Technical Facilities: Channel No. 10 (192-198 MHz). Authorized power: 316-kw visual, aural. Antenna: 981-ft above av. terrain, 791-ft. above ground, 1995-ft. above sea level.

Latitude 46° 47' 15"
Longitude 92° 07' 21"

Digital Facilities: Channel No. 43 (644-650 MHz). Power: 54-kw max. visual, aural. Antenna: 899-ft above av. terrain, 718-ft. above ground, 1923-ft. above sea level.

Latitude 46° 47' 15"
Longitude 92° 07' 21"

FCC Digital File Number: BPCDT-19991027ABA. Granted: July 26, 2006.

Note: Latitude and longitude coordinates shown are based on the North American Datum of 1927 (NAD 27) as currently required by the Mass Media Bureau of the FCC.

Satellite Earth Stations: Transmitter RCA; Andrew, 7.3-meter C-band; Scientific-Atlanta, 5-meter Ku-band; Avantek receivers.

News Services: SNN, Conus, AP, ABC NewsOne.

Ownership: Hubbard Broadcasting Inc. (Group Owner).

Began Operation: January 24, 1966. Sale to Harcourt Brace Jovanovich Inc. by Frank P. Befera, et al., approved by FCC March 23, 1978 (Television Digest, Vol. 17:28). Sale to Hubbard Broadcasting approved by FCC November 27, 1987 (Vol. 27:33).

Represented (sales): Petry Television Inc.

Represented (legal): Holland & Knight LLP.

Represented (engineering): duTreil, Lundin & Rackley Inc.

Personnel:

George Couture, Vice President & General Manager.

Ray Spellerberg, Director, Sales.

Steve Goodspeed, News Director.

Mike Hatiestad, Chief Engineer.

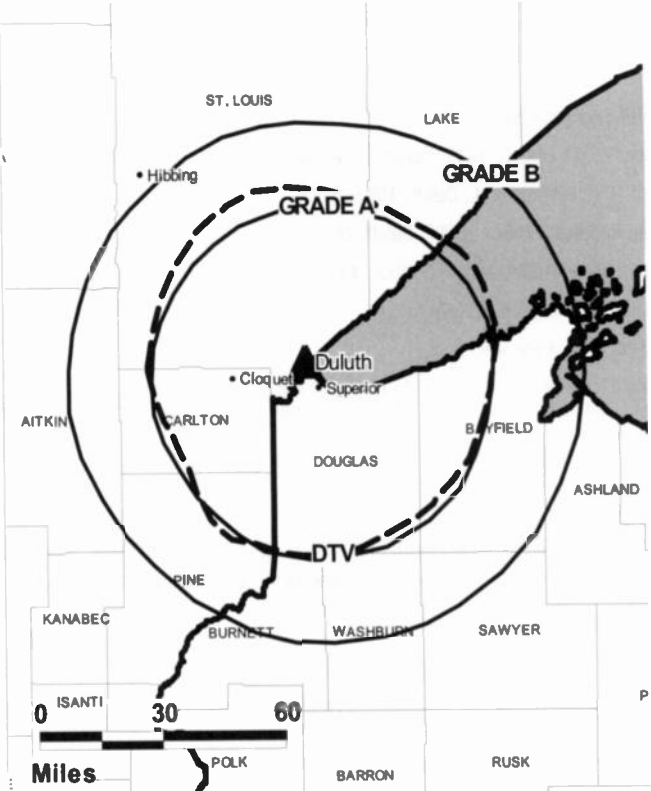
Peggy Scandin, Business Manager.

David Poirier, Program Director.

Jeff Laundergan, Promotion Director.

Jesse Porter, Production Manager.

WDIO-TV BPCT-20040927AGN GRANTED: 5/20/2005



© 2007 Warren Communications News

Diane Sargent, Traffic Manager.

Rates: On request.

City of License: Duluth. **Station DMA:** Duluth, MN-Superior, WI. **Rank:** 137.

Circulation © 2006 Nielsen. Coverage based on Nielsen study.

GrandTotal	Cable TV Households	Non-cable TV Households	Total TV Households
Estimated Station Totals *	86,790	101,850	188,640
Average Weekly Circulation (2006)	42,467	59,154	101,621
Average Daily Circulation (2006)			51,275
Station DMA Total	Cable TV Households	Non-cable TV Households	Total TV Households
Estimated Station Totals *	75,720	93,670	169,390
Average Weekly Circulation (2006)	39,490	58,042	97,532
Average Daily Circulation (2006)			50,133
Other DMA Total	Cable TV Households	Non-cable TV Households	Total TV Households
Estimated Station Totals *	11,070	8,180	19,250
Average Weekly Circulation (2006)	2,977	1,112	4,089
Average Daily Circulation (2006)			1,142

*Estimated station totals are sums of the Nielsen TV and Cable TV household estimates for each county in which the station registers viewing of more than 5% as per the Nielsen Survey Methods.

WIRT
Ch. 13
 (Satellite of WDIO-TV, Duluth)

Network Service: ABC.

Licensee: WDIO-TV LLC, 3415 University Ave. W, St. Paul, MN 55114-2099.

Studio: 10 Observation Rd., Duluth, MN 55811.

Mailing Address: Box 16897, Duluth, MN 55816.

Phone: 218-727-6864; 800-477-1013. **Fax:** 218-727-4415.

E-mail: rspellerberg@wdio.com

Web Site: http://www.wdio.com

Technical Facilities: Channel No. 13 (210-216 MHz). Authorized power: 126-kw visual, aural. Antenna: 669-ft above av. terrain, 472-ft. above ground, 2093-ft. above sea level.

Latitude	47°	22'	53"
Longitude	92°	57'	15"

Transmitter: Maple Hill, Hibbing.

Digital Facilities: Channel No. 36 (602-608 MHz). Power: 524-kw max. visual. Antenna: 692-ft above av. terrain, 495-ft. above ground.

Latitude	47°	22'	53"
Longitude	92°	57'	15"

FCC Digital File Number: BPCDT-19991027ABC. Granted: June 01, 2001.

Note: Latitude and longitude coordinates shown are based on the North American Datum of 1927 (NAD 27) as currently required by the Mass Media Bureau of the FCC.

News Services: Conus, AP.

Ownership: Hubbard Broadcasting Inc. (Group Owner).

Began Operation: August 31, 1967.

Represented (sales): Petry Television Inc.

Represented (legal): Holland & Knight LLP.

Personnel:

George Couture, Vice President & General Manager.

Ray Spellerberg, Director, Sales.

Steve Goodspeed, News Director.

Mike Hatelstad, Chief Engineer.

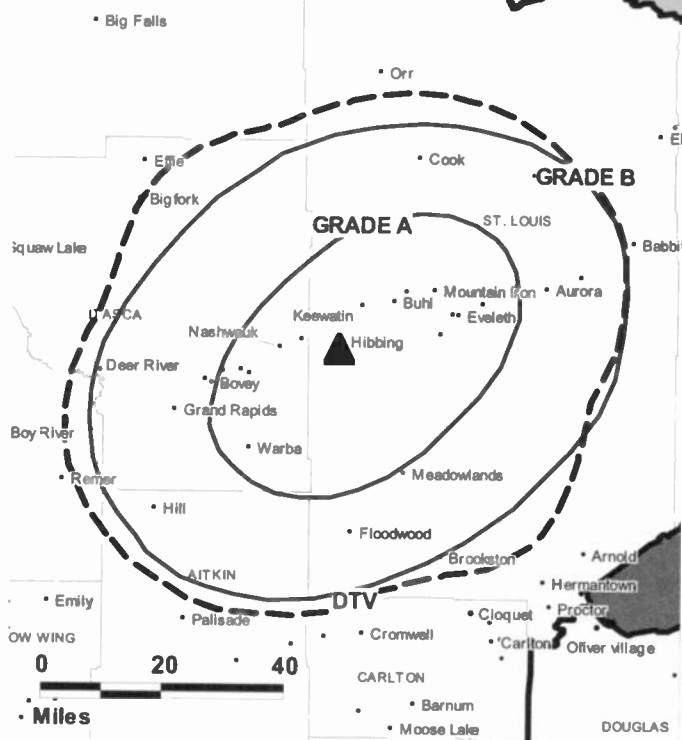
Peggy Scandlin, Business Manager.

David Poirier, Program Director.

Jeff Laundergan, Promotion Director.

Jesse Porter, Production Manager.

WIRT BMLCT-20040924ABK GRANTED: 5/18/2005



© 2007 Warren Communications News

Diane Sargent, Traffic Manager.

Rates: On request.

City of License: Hibbing. **Station DMA:** Duluth, MN-Superior, WI. **Rank:** 137.

Circulation © 2006 Nielsen. Coverage based on Nielsen study.

GrandTotal	Cable TV Households	Non-cable TV Households	Total TV Households
Estimated Station Totals *	44,770	55,530	100,300
Average Weekly Circulation (2006)	13,106	6,091	19,197
Average Daily Circulation (2006)			10,908
Station DMA Total	Cable TV Households	Non-cable TV Households	Total TV Households
Estimated Station Totals *	44,770	55,530	100,300
Average Weekly Circulation (2006)	13,106	6,091	19,197
Average Daily Circulation (2006)			10,908

*Estimated station totals are sums of the Nielsen TV and Cable TV household estimates for each county in which the station registers viewing of more than 5% as per the Nielsen Survey Methods.

WIRT-DT
Ch. 36

Network Service: ABC.

Grantee: WDIO-TV LLC, 3415 University Ave. W, St. Paul, MN 55114-2099.

Studio: 10 Observation Rd., Duluth, MN 55811.

Mailing Address: Box 16897, Duluth, MN 55816.

Phone: 218-727-6864; 800-477-1013. **Fax:** 218-727-4415.

E-mail: rspellerberg@wdio.com

Web Site: <http://www.wdio.com>

Technical Facilities: Channel No. 36 (602-608 MHz). Authorized power: 524-kw max. visual. Antenna: 692-ft above av. terrain, 495-ft. above ground.

Latitude	47°	22'	53"
Longitude	92°	57'	15"

Note: Latitude and longitude coordinates shown are based on the North American Datum of 1927 (NAD 27) as currently required by the Mass Media Bureau of the FCC.

Ownership: Hubbard Broadcasting Inc. (Group Owner).

Began Operation: September 18, 2002. High Definition. Station operating under Special Temporary Authority at 143-kw max. visual.

Represented (legal): Holland & Knight LLP.

Personnel:

George Couture, Vice President & General Manager.

Ray Spellerberg, Director, Sales.

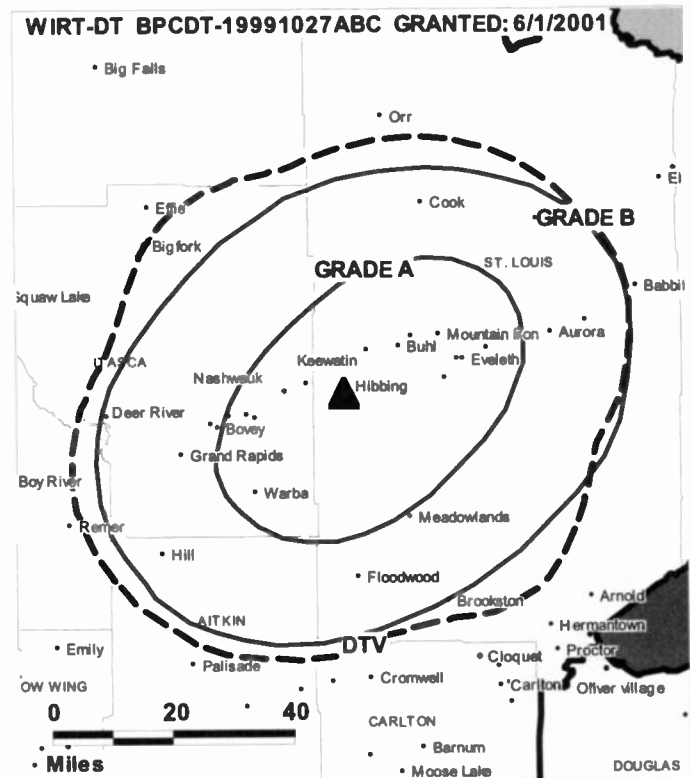
Steve Goodspeed, News Director.

Mike Hatlestad, Chief Engineer.

Peggy Scandin, Business Manager.

David Poirier, Program Director.

Jeff Laundergan, Promotion Director.



© 2007 Warren Communications News

Jesse Porter, Production Manager.

Diane Sargent, Traffic Manager.

City of License: Hibbing. **Station DMA:** Duluth, MN-Superior, WI. **Rank:** 137.

Nielsen Data: Not available.

KEYC-DT
Ch. 38

Network Service: CBS.

Grantee: United Communications Corp., 715 58th St., Kenosha, WI 53140.

Studio: 1570 Lookout Dr., North Mankato, MN 56002.

Mailing Address: PO Box 128, North Mankato, MN 56002.

Phone: 507-625-7905. **Fax:** 507-625-5745.

E-mail: keyc@keyc.com

Web Site: http://www.keyc.com

Technical Facilities: Channel No. 38 (614-620 MHz). Authorized power: 300-kw max. visual, aural. Antenna: 954-ft above av. terrain, 972-ft. above ground, 2023-ft. above sea level.

Latitude	43°	56'	13"
Longitude	94°	24'	38"

Note: Latitude and longitude coordinates shown are based on the North American Datum of 1927 (NAD 27) as currently required by the Mass Media Bureau of the FCC.

News Service: AP.

Ownership: United Communications Corp. (Group Owner).

Began Operation: Station operating under Special Temporary Authority at 117-kw max. visual; no on-air date

Represented (sales): Continental Television Sales.

Represented (legal): Wood, Maines & Brown Chartered.

Represented (engineering): Cavell, Mertz & Davis Inc.

Personnel:


Dennis Wahlstrom, Vice President, General Manager & National Sales Manager.

Jan Ellanson, Operations Manager.

John Ginther, Local Sales Manager.

Dan Ruitter, News Director.

Sharon Freitag, Business Manager.



Jeff Poole, Production Manager.

Sue Briggs, Traffic Manager.

Merv Steffen, Chief Engineer.

Highest 30 Sec. Rate: \$650.

City of License: Mankato. **Station DMA:** Mankato, MN. **Rank:** 200.

Nielsen Data: Not available.

KEYC-TV
Ch. 12

Network Service: CBS.

Licensee: United Communications Corp., PD Box 128, Mankato, MN 56002.

Studio: 1570 Lookout Dr., North Mankato, MN 56002.

Mailing Address: PO Box 128, North Mankato, MN 56002.

Phone: 507-625-7905. **Fax:** 507-625-5745.

E-mail: keyc@keyc.com

Web Site: http://www.keyc.com

Technical Facilities: Channel No. 12 (204-210 MHz). Authorized power: 316-kw visual, 47.4-kw aural. Antenna: 1040-ft above av. terrain, 1116-ft. above ground, 2163-ft. above sea level.

Latitude 43° 56' 14"
Longitude 94° 24' 41"

Transmitter: 1.6-mi. NE of Lewisville.

Digital Facilities: Channel No. 38 (614-620 MHz). Power: 300-kw max. visual, aural. Antenna: 954-ft above av. terrain, 972-ft. above ground, 2023-ft. above sea level.

Latitude 43° 56' 13"
Longitude 94° 24' 38"

FCC Digital File Number: BMPCDT-20000321AAD. Granted: July 21, 2006.

Note: Latitude and longitude coordinates shown are based on the North American Datum of 1927 (NAD 27) as currently required by the Mass Media Bureau of the FCC.

Satellite Earth Stations: Transmitter RCA; Scientific-Atlanta, 7-meter C-band; DH Satellite, 4.2-meter KC-band; Vertex, 4.6-meter Ku-band; Scientific-Atlanta, 4.6-meter C-band; Standard Communications, Scientific-Atlanta, M/A-Com receivers.

News Services: AP, CBS Newspath.

Ownership: United Communications Corp. (Group Owner).

Began Operation: October 5, 1960. Sale to present owner by Lee Enterprises approved by FCC August 26, 1977 (Television Digest, Vol. 17:25).

Represented (sales): Continental Television Sales.

Represented (legal): Wood, Maines & Brown Chartered.

Personnel:

Dennis Wahlstrom, Vice President, General Manager & National Sales Manager.

Jan Ellanson, Operations Manager.

John Ginther, Local Sales Manager.

Dan Ruiter, News Director.


Merv Steffen, Chief Engineer.

Sharon Freitag, Business Manager.

Jeff Poole, Production Manager.

Sue Briggs, Traffic Manager.

KEYC-TV BPCT-2433 GRANTED: 6/11/1958



Highest 30 Sec. Rate: \$600.

City of License: Mankato. **Station DMA:** Mankato, MN. **Rank:** 200.

Circulation © 2006 Nielsen. Coverage based on Nielsen study.

GrandTotal	Cable TV Households	Non-cable TV Households	Total TV Households
Estimated Station Totals *	98,380	59,430	157,810
Average Weekly Circulation (2006)	43,143	19,900	63,043
Average Daily Circulation (2006)			32,291
Station DMA Total	Cable TV Households	Non-cable TV Households	Total TV Households
Estimated Station Totals *	33,680	17,250	50,930
Average Weekly Circulation (2006)	26,197	9,880	36,077
Average Daily Circulation (2006)			20,954
Other DMA Total	Cable TV Households	Non-cable TV Households	Total TV Households
Estimated Station Totals *	64,700	42,180	106,880
Average Weekly Circulation (2006)	16,946	10,020	26,966
Average Daily Circulation (2006)			11,337

*Estimated station totals are sums of the Nielsen TV and Cable TV household estimates for each county in which the station registers viewing of more than 5% as per the Nielsen Survey Methods.

KARE
Ch. 11

Network Service: NBC.

Licensee: Multimedia Holdings Corp., 7950 Jones Branch Dr., McLean, VA 22107.

Studio: 8811 Olson Memorial Hwy., Minneapolis, MN 55427.

Mailing Address: 8811 Olson Memorial Hwy., Minneapolis, MN 55427.

Phone: 763-546-1111. **Fax:** 763-797-7371.

E-mail: nbearsley@kare11.com

Web Site: http://www.kare11.com

Technical Facilities: Channel No. 11 (198-204 MHz). Authorized power: 316-kw visual, 31.6-kw aural. Antenna: 1530-ft above av. terrain, 1438-ft. above ground, 2435-ft. above sea level.

Latitude 45° 03' 44"
Longitude 93° 08' 21.3"

Transmitter: 960 W. County Rd. F, Shoreview.

Digital Facilities: Channel No. 35 (596-602 MHz). Power: 1000-kw max. visual. Antenna: 1427-ft above av. terrain, 1339-ft. above ground, 2333-ft. above sea level.

Latitude 45° 03' 44"
Longitude 93° 08' 21"

FCC Digital File Number: BMDPDT-20000501ADL. Granted: August 30, 2001.

Note: Latitude and longitude coordinates shown are based on the North American Datum of 1927 (NAD 27) as currently required by the Mass Media Bureau of the FCC.

Multichannel TV Sound: Stereo only.

Satellite Earth Stations: Transmitter RCA; Harris, 6-meter; Scientific-Atlanta, 10-meter; Harris, 3-meter; Vertex, 6-meter; Scientific-Atlanta, Harris, DX Engineering receivers.

SNG Mobile Dish: RSI, 2.4-meter Ku-band.

News Services: AP, UPI, Nexus.

Ownership: Gannett Co. Inc. (Group Owner).

Began Operation: September 1, 1953. Sale to present owner by Metromedia Inc. approved by FCC February 17, 1983 (Television Digest, Vol. 22:35). Sale to Metromedia by Chris-Craft Industries approved by FCC June 14, 1972 (Vol. 11:31; 12:26). Sale to Chris-Craft by Time-Life Broadcasting Inc. approved by FCC August 24, 1964 (Vol. 4:35). Sale to Time-Life by H. M. Bitner interests approved by FCC April 17, 1957 (Vol. 12:50, 51; 13:16). Bitner group acquired time-sharing WTCN-TV & WMIN-TV, with radio WTCN, and made WTCN-TV into full-time outlet after FCC approved sale April 6, 1955 (Vol. 11:5, 15).

Represented (sales): Blair Television.

Represented (legal): Reed, Smith, Shaw & McClay.

Personnel:

John Remes, President & General Manager.

Jeff Phillips, Technology & Operations Director.

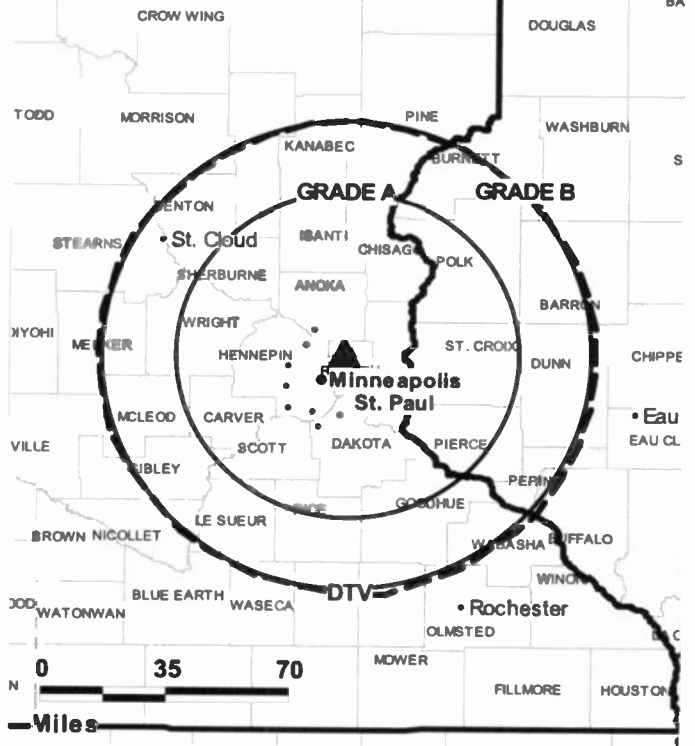
Tom Lindner, Vice President & News Director.

Laurie Boyce, Program Coordinator.

Tim Stanko, Marketing & Promotion Manager.

Joyce Wade, Traffic Manager.

KARE BMPCT-19981023KG GRANTED: 7/30/1999



© 2007 Warren Communications News

Sue Reimer, Community Affairs & Human Resources Manager.

Paula Flom, Business Manager.

Rates: On request.

City of License: Minneapolis. **Station DMA:** Minneapolis-St. Paul, MN. **Rank:** 15.

Circulation © 2006 Nielsen. Coverage based on Nielsen study.

GrandTotal	Cable TV Households	Non-cable TV Households	Total TV Households
Estimated Station Totals *	953,900	735,280	1,689,180
Average Weekly Circulation (2006)	676,874	489,363	1,166,237
Average Daily Circulation (2006)			633,297
Station DMA Total	Cable TV Households	Non-cable TV Households	Total TV Households
Estimated Station Totals *	887,230	682,180	1,569,410
Average Weekly Circulation (2006)	647,909	477,982	1,125,891
Average Daily Circulation (2006)			614,363
Other DMA Total	Cable TV Households	Non-cable TV Households	Total TV Households
Estimated Station Totals *	66,670	53,100	119,770
Average Weekly Circulation (2006)	28,965	11,381	40,346
Average Daily Circulation (2006)			18,934

*Estimated station totals are sums of the Nielsen TV and Cable TV household estimates for each county in which the station registers viewing of more than 5% as per the Nielsen Survey Methods.

KARE-DT
Ch. 35

Network Service: NBC.

Licensee: Multimedia Holdings Corp., 7950 Jones Branch Dr., McLean, VA 22107.

Studio: 8811 Dison Memorial Hwy., Minneapolis, MN 55427.

Mailing Address: 8811 Dison Memorial Hwy., Minneapolis, MN 55427.

Phone: 763-546-1111. **Fax:** 763-797-7371.

E-mail: nbeardsley@kare11.com

Web Site: <http://www.kare11.com>

Technical Facilities: Channel No. 35 (596-602 MHz). Authorized power: 1000-kw max. visual. Antenna: 1427-ft above av. terrain, 1339-ft. above ground, 2333-ft. above sea level.

Latitude	45°	03'	44"
Longitude	93°	08'	21"

Transmitter: 960 County Rd. F, Shoreview.

Note: Latitude and longitude coordinates shown are based on the North American Datum of 1927 (NAD 27) as currently required by the Mass Media Bureau of the FCC.

Satellite Earth Stations: Transmitter RCA; Harris, 3-meter; Scientific-Atlanta, 10-meter; Vertex, 6-meter; Harris, 6-meter; Scientific-Atlanta, Harris, DX Engineering receivers.

SNG Mobile Dish: Andrew, 2.4-meter Ku-band-meter .

Ownership: Gannett Co. Inc. (Group Owner).

Began Operation: August 31, 2001. High Definition.

Represented (sales): Blair Television.

Represented (engineering): Cavell, Mertz & Davis Inc.

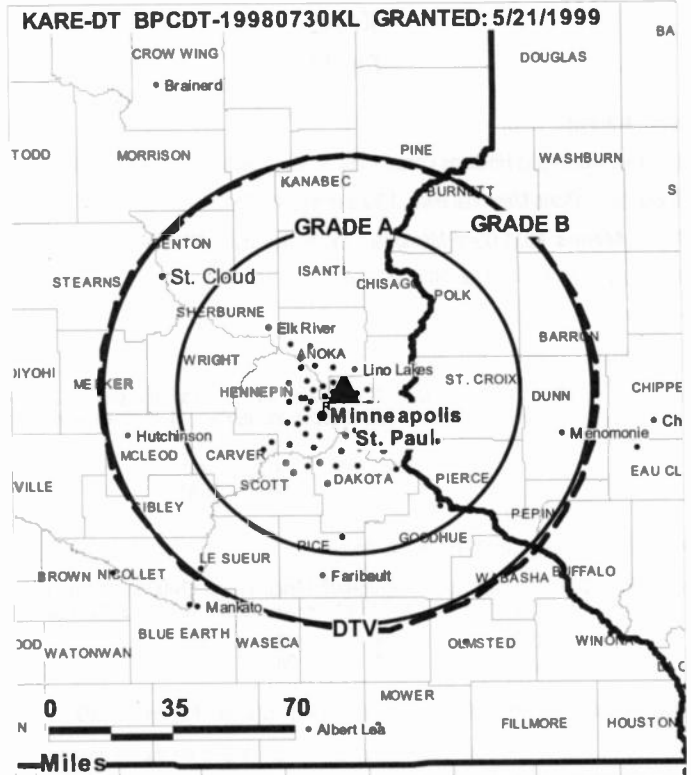
Personnel:

John Remes, President & General Manager.

Jeff Phillips, Technology & Operations Director.

Tom Lindner, Vice President & News Director.

Laurie Boyce, Program Coordinator.



© 2007 Warren Communications News

Tim Stanko, Marketing & Promotion Manager.

Joyce Wade, Traffic Manager.

Sue Reimer, Community Affairs & Human Resources Manager.

Paula Flom, Business Manager.

City of License: Minneapolis. **Station OMA:** Minneapolis-St. Paul, MN. **Rank:** 15.

Nielsen Data: Not available.

KMSP-DT
Ch. 26

Network Service: FOX.

Licensee: Fox Television Stations Inc., 5151 Wisconsin Ave. NW, Washington, DC 20016.

Studio: 11358 Viking Dr., Eden Prairie, MN 55344-7258.

Mailing Address: 11358 Viking Dr., Eden Prairie, MN 55344-7258.

Phone: 952-944-9999. **Fax:** 952-942-0286.

Web Site: <http://www.kmsp.com>

Technical Facilities: Channel No. 26 (542-548 MHz). Authorized power: 691-kw max. visual. Antenna: 1362-ft above av. terrain, 1365-ft. above ground, 2274-ft. above sea level.

Latitude	45°	03'	30"
Longitude	93°	07'	27"

Note: Latitude and longitude coordinates shown are based on the North American Datum of 1927 (NAD 27) as currently required by the Mass Media Bureau of the FCC.

Ownership: Fox Television Holdings Inc. (Group Owner).

Began Operation: June 19, 2000. Standard Definition.

Personnel:

Carol Rueppel, Vice President & General Manager.

Gretchen Mattson, Local Sales Manager.

Tricia Garzin, Local Sales Manager.

Bob Burzillo, National Sales Manager.

Brett Burke, National Sales Manager.

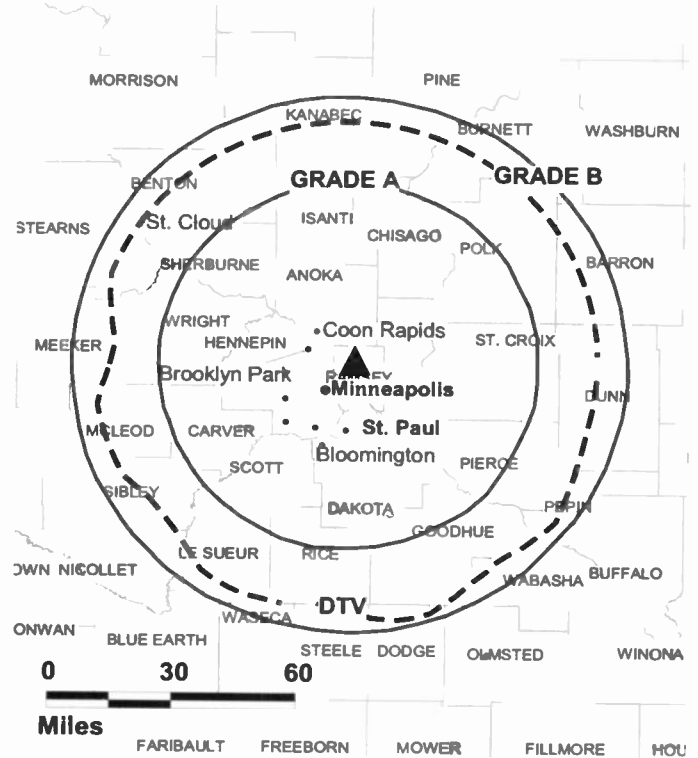
Ted Canova, News Director.

Marc Majerus, Engineering Director.

Leslie Keane, Program & Research Director.

Scott Brady, Promotion Director.

KMSP-DT BPCDT-19991021ACG GRANTED: 5/26/2000



© 2007 Warren Communications News

John Dunn, Assistant Creative Services Director.

Jayne Beauchaine, Traffic Manager.

Rates: On request.

City of License: Minneapolis. **Station DMA:** Minneapolis-St. Paul, MN. **Rank:** 15.

Nielsen Data: Not available.

KMSP-TV
Ch. 9

Network Service: FOX.

Licensee: Fox Television Stations Inc., 5151 Wisconsin Ave. NW, Washington, DC 20016.

Studio: 11358 Viking Dr., Eden Prairie, MN 55344-7258.

Mailing Address: 11358 Viking Dr., Eden Prairie, MN 55344-7258.

Phone: 952-944-9999. **Fax:** 952-942-0286.

Web Site: <http://www.kmsp.com/>

Technical Facilities: Channel No. 9 (186-192 MHz). Authorized power: 316-kw visual, 38-kw aural. Antenna: 1427-ft above av. terrain, 1430-ft. above ground, 2339-ft. above sea level.

Latitude 45° 03' 30"
Longitude 93° 07' 27"

Transmitter: 550 Gramsie Rd., Shoreview.

Digital Facilities: Channel No. 26 (542-548 MHz). Power: 691-kw max. visual. Antenna: 1362-ft above av. terrain, 1365-ft. above ground, 2274-ft. above sea level.

Latitude 45° 03' 30"
Longitude 93° 07' 27"

FCC Digital File Number: BPCDT-19991021ACG. Granted: May 15, 2000.

Note: Latitude and longitude coordinates shown are based on the North American Datum of 1927 (NAD 27) as currently required by the Mass Media Bureau of the FCC.

Satellite Earth Stations: Transmitter RCA; Scientific-Atlanta, 4.5-meter Ku-band; Andrew, 4.5-meter Ku & C-band; Scientific-Atlanta, 5-meter C-band; Scientific-Atlanta, Microdyne, Harris receivers.

News Service: CNN Newsource.

Ownership: Fox Television Holdings Inc. (Group Owner).

Began Operation: January 9, 1955. Sale to United TV Inc. by Minneapolis Tower Co. (Morris T. Baker) approved by FCC May 23, 1956. Sale of 75% to National Telefilm Assoc. Inc. approved by FCC November 20, 1957. Sale to NTA of additional 25% held by Loew's Inc. (MGM) approved by FCC February 1958. Sale to 20th Century-Fox TV Inc. by NTA approved by FCC October 29, 1959. United Television Inc. acquired 100% of stock from 20th Century-Fox June 8, 1981. Sale to present owner by United Television Inc. approved by FCC July 25, 2001.

Represented (sales): Fox Station Sales.

Represented (legal): Wilmer Hale.

Represented (engineering): Lohnes & Culver.

Personnel:

Carol Rueppel, Vice President & General Manager.

Gretchen Mattson, Local Sales Manager.

Tricia Garzin, Local Sales Manager.

Brett Burke, National Sales Manager.

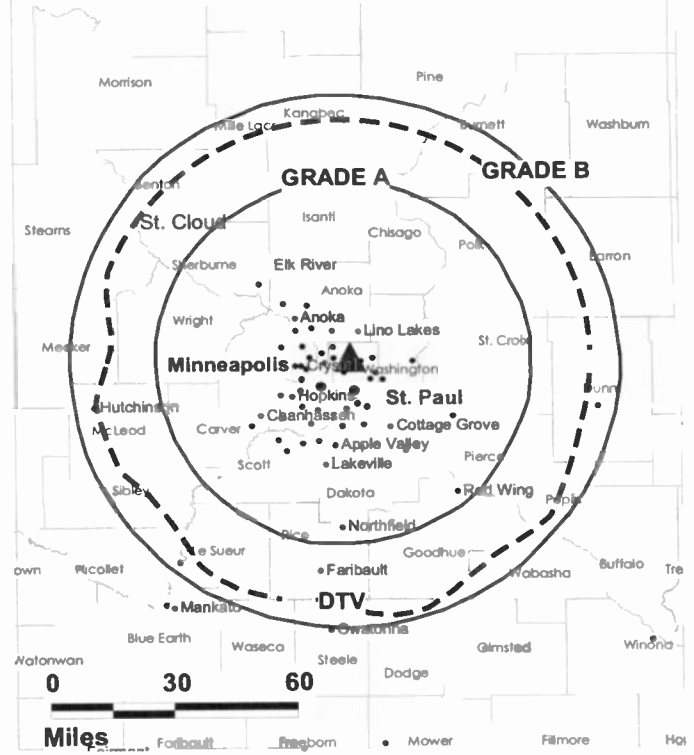
Bob Burzillo, National Sales Manager.

Ted Canova, News Director.

Marc Majerus, Engineering Director.

Leslie Keane, Program & Research Director.

KMSP-TV BPCT-860116KE GRANTED: 9/30/86



© 2007 Warren Communications News

Scott Brady, Promotion Director.

John Ounn, Assistant Creative Services Director.

Jayne Beauchaine, Traffic Manager.

Rates: On request.

City of License: Minneapolis. **Station DMA:** Minneapolis-St. Paul, MN. **Rank:** 15.

Circulation © 2006 Nielsen. Coverage based on Nielsen study.

GrandTotal	Cable TV Households	Non-cable TV Households	Total TV Households
Estimated Station Totals *	1,025,010	740,830	1,765,840
Average Weekly Circulation (2006)	550,636	442,001	992,637
Average Daily Circulation (2006)			369,931
Station DMA Total	Cable TV Households	Non-cable TV Households	Total TV Households
Estimated Station Totals *	887,230	682,180	1,569,410
Average Weekly Circulation (2006)	514,495	431,512	946,007
Average Daily Circulation (2006)			355,350
Other DMA Total	Cable TV Households	Non-cable TV Households	Total TV Households
Estimated Station Totals *	137,780	58,650	196,430
Average Weekly Circulation (2006)	36,141	10,489	46,630
Average Daily Circulation (2006)			14,581

*Estimated station totals are sums of the Nielsen TV and Cable TV household estimates for each county in which the station registers viewing of more than 5% as per the Nielsen Survey Methods.

Minnesota — Minneapolis

KSTC-DT

Ch. 44

Network Service: IND.

Grantee: KSTC-TV LLC, 3415 University Ave. W, St. Paul, MN 55114-2099.

Studio: 3415 University Ave. SE, St. Paul, MN 55114-2099.

Mailing Address: 3415 University Ave. SE, St. Paul, MN 55114-2099.

Phone: 651-645-4500. **Fax:** 651-642-4172.

E-mail: sanderson@hbi.com

Web Site: <http://www.kstc45.com>

Technical Facilities: Channel No. 44 (650-656 MHz). Authorized power: 205-kw max. visual, aural. Antenna: 1411-ft above av. terrain, 1316-ft. above ground, 2316-ft. above sea level.

Latitude	45°	03'	45"
Longitude	93°	08'	21"

Note: Latitude and longitude coordinates shown are based on the North American Datum of 1927 (NAD 27) as currently required by the Mass Media Bureau of the FCC.

Ownership: Hubbard Broadcasting Inc. (Group Owner).

Began Operation: Station operating under Special Temporary Authority at 205-kw max. visual; no on-air date

Represented (legal): Holland & Knight LLP.

Represented (sales): Petry Television Inc.

Personnel:

Susan Anderson, Station Manager.

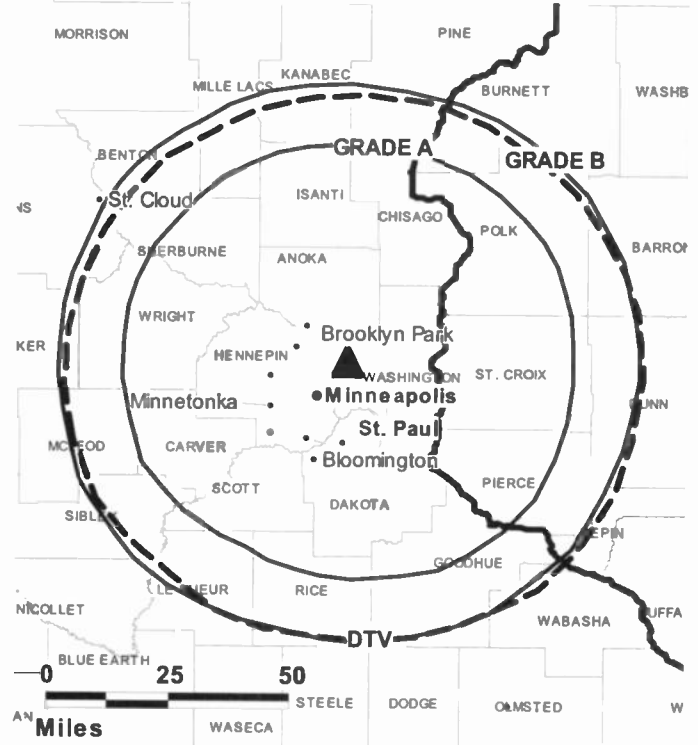
Fran Perpich-Hedtke, General Sales Manager.

Dick Rice, Chief Engineer.

Glenna Sorensen, Business Manager.

Mike Smith, Program Director & Production Manager.

KSTC-DT B MPCDT-20060323AHW GRANTED: 5/5/2006



Joe Johnson, Promotion Director.

Dan Miller, Traffic Manager.

City of License: Minneapolis. **Station DMA:** Minneapolis-St. Paul, MN. **Rank:** 15.

Nielsen Data: Not available.

KSTC-TV
Ch. 45

Network Service: IND.

Licensee: KSTC-TV LLC, 3415 University Ave. W, St. Paul, MN 55114-2099.

Studio: 3415 University Ave. SE, St. Paul, MN 55114-2099.

Mailing Address: 3415 University Ave. SE, St. Paul, MN 55114-2099.

Phone: 651-645-4500. **Fax:** 651-642-4172.

E-mail: sanderson@hbi.com

Web Site: http://www.kstc45.com

Technical Facilities: Channel No. 45 (656-662 MHz). Authorized power: 5000-kw visual. Antenna: 1411-ft above av. terrain, 1316-ft. above ground, 2316-ft. above sea level.

Latitude	45°	03'	45"
Longitude	93°	08'	21"

Digital Facilities: Channel No. 44 (650-656 MHz). Power: 205-kw max. visual, aural. Antenna: 1411-ft above av. terrain, 1316-ft. above ground, 2316-ft. above sea level.

Latitude	45°	03'	45"
Longitude	93°	08'	21"

Note: Latitude and longitude coordinates shown are based on the North American Datum of 1927 (NAD 27) as currently required by the Mass Media Bureau of the FCC.

Satellite Earth Station: Transmitter PYE; United Satellite Systems, 4.5-meter C-band.

Ownership: Hubbard Broadcasting Inc. (Group Owner).

Began Operation: June 18, 1994. Sale to present owner by KVBM Television Inc. approved by FCC February 18, 2000 (Television Digest, Vol. 39:42).

Represented (sales): Petry Television Inc.

Represented (legal): Holland & Knight LLP.

Represented (engineering): duTreil, Lundin & Rackley Inc.

Personnel:

Susan Anderson, Station Manager.

Fran Perpich-Hedtke, General Sales Manager.

Dick Rice, Chief Engineer.

Glenna Sorensen, Business Manager.

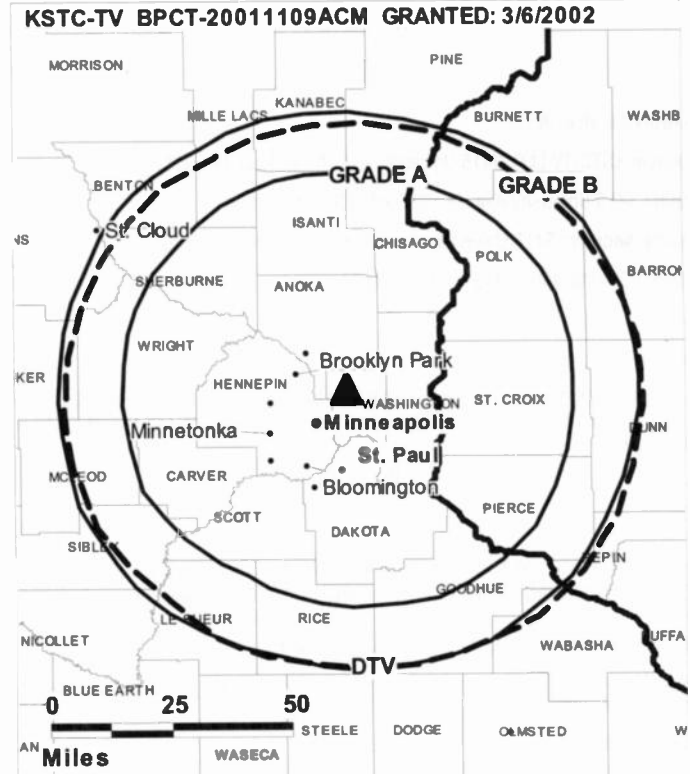
Mike Smith, Program Director & Production Manager.

Joe Johnson, Promotion Director.

Dan Miller, Traffic Manager.

Rates: On request.

City of License: Minneapolis. **Station OMA:** Minneapolis-St. Paul, MN. **Rank:** 15.



© 2007 Warren Communications News

Circulation © 2006 Nielsen. Coverage based on Nielsen study.

GrandTotal	Cable TV Households	Non-cable TV Households	Total TV Households
Estimated Station Totals *	839,650	657,850	1,497,500
Average Weekly Circulation (2006)	135,800	121,378	257,178
Average Daily Circulation (2006)			68,974
Station DMA Total	Cable TV Households	Non-cable TV Households	Total TV Households
Estimated Station Totals *	819,470	637,610	1,457,080
Average Weekly Circulation (2006)	133,305	118,900	252,205
Average Daily Circulation (2006)			67,946
Other DMA Total	Cable TV Households	Non-cable TV Households	Total TV Households
Estimated Station Totals *	20,180	20,240	40,420
Average Weekly Circulation (2006)	2,495	2,478	4,973
Average Daily Circulation (2006)			1,028

*Estimated station totals are sums of the Nielsen TV and Cable TV household estimates for each county in which the station registers viewing of more than 5% as per the Nielsen Survey Methods.

WCCO-DT
Ch. 32

Network Service: CBS.

Licensee: CBS Broadcasting Inc., 2000 K St. NW, Suite 725, Washington, DC 20006.

Studio: 90 S. 11th St., Minneapolis, MN 55403.

Mailing Address: 90 S. 11th St., Minneapolis, MN 55403.

Phone: 612-339-4444. **Fax:** 612-330-2767.

E-mail: wccotelevision@wcco.cbs.com

Web Site: http://www.wcco.com

Technical Facilities: Channel No. 32 (578-584 MHz). Authorized power: 1000-kw max. visual. Antenna: 1421-ft above av. terrain, 1339-ft. above ground, 2336-ft. above sea level.

Latitude	45°	03'	44"
Longitude	93°	08'	21"

Transmitter: 960 County Rd. F, Shoreview.

Note: Latitude and longitude coordinates shown are based on the North American Datum of 1927 (NAD 27) as currently required by the Mass Media Bureau of the FCC.

Ownership: CBS Corp. (Group Owner).

Began Operation: August 23, 2001. High Definition.

Personnel:

Susan Adams Loyd, Vice President & General Manager.

Tom Bourassa, General Sales Manager.

Mary Jo Mathewson, National Sales Manager.

Jeff Kiernan, News Director.

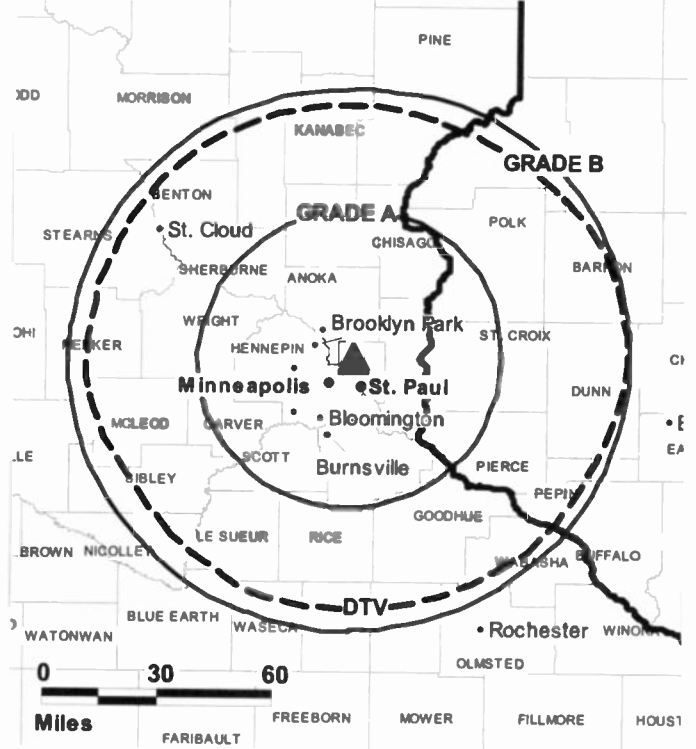
Gary Kroger, Engineering & Operations Director.

Ann Oeullette, Controller.

Jeanine Socha, Programming Director.

Wendy McMahon, Promotion Director.

WCCO-DT BPCDT-19980730KN GRANTED: 5/21/1999



© 2007 Warren Communications News

Ann Heuer, Traffic Manager.

Tracey McIntire, Research Manager.

City of License: Minneapolis. **Station DMA:** Minneapolis-St. Paul, MN. **Rank:** 15.

Nielsen Data: Not available.

WCCO-TV

Ch. 4

(Operates satellites KCCW-TV, Walker; KCCO-TV, Alexandria)

Network Service: CBS.

Licensee: CBS Broadcasting Inc., 2000 K St. NW, Suite 725, Washington, DC 20006.

Studio: 90 S. 11th St., Minneapolis, MN 55403.

Mailing Address: 90 S. 11th St., Minneapolis, MN 55403.

Phone: 612-339-4444. **Fax:** 612-330-9035.

E-mail: wccotelevision@wcco.cbs.com

Web Site: http://www.wcco.com/

Technical Facilities: Channel No. 4 (66-72 MHz). Authorized power: 100-kw visual. Antenna: 1483-ft above av. terrain, 1394-ft. above ground, 2395-ft. above sea level.

Latitude 45° 03' 45"
Longitude 93° 08' 21.3"

Digital Facilities: Channel No. 32 (578-584 MHz). Power: 1000-kw max. visual. Antenna: 1421-ft above av. terrain, 1339-ft. above ground, 2336-ft. above sea level.

Latitude 45° 03' 44"
Longitude 93° 08' 21"

FCC Digital File Number: BPCDT-980730KN. Granted: May 21, 1999.

Note: Latitude and longitude coordinates shown are based on the North American Datum of 1927 (NAD 27) as currently required by the Mass Media Bureau of the FCC.

Multichannel TV Sound: Stereo only.

Satellite Earth Stations: Transmitter RCA; Scientific-Atlanta, 7-meter C-band; Dalsat, 4.3-meter Ku-band; Scientific-Atlanta, 4.6-meter C-band; Andrew, 4.6-meter Ku & C-band; Microdyne, 5-meter C-band; Scientific-Atlanta, Microdyne, Harris, DX Engineering receivers.

AM Affiliate: WCCO, 50-kw, 830 kHz, KSGS, 1-kw, 950 kHz.

FM Affiliate: WLTE, 100-kw, 102.9 MHz (No. 275), 1150-ft., KMJZ, 89-kw, 104.1 mHz (No. 281), 1033-ft.

News Service: AP.

Ownership: CBS Corp. (Group Owner).

Began Operation: July 1, 1949. First broadcast as WTCN-TV. Sale to Midwest Communications approved by FCC August 1952 (Television Digest, Vol. 8:10, 33). CBS sold 47% interest to Minneapolis Star & Tribune Co. in November 1954 (Vol. 10:45). Transfer of control of Mid-Continent Radio-Television Inc. (equally owned by MTC Properties & Northwest Publications Inc.) to MTC Properties approved by FCC June 30, 1976 following merger of Ridder Publications with Knight Newspapers & spin-off of Ridder broadcast properties (Vol. 14:28, 30). Acquisition of Minneapolis Star-Tribune interest by MTC Properties was accomplished August 16, 1976. Sale to CBS Inc. approved by FCC December 19, 1991 (Vol. 31:25, 30, 45, 51). Sale to present owner by CBS Inc. approved by FCC May 3, 2000.

Represented (sales): TeleRep Inc.

Personnel:

Susan Adams Loyd, Vice President & General Manager.

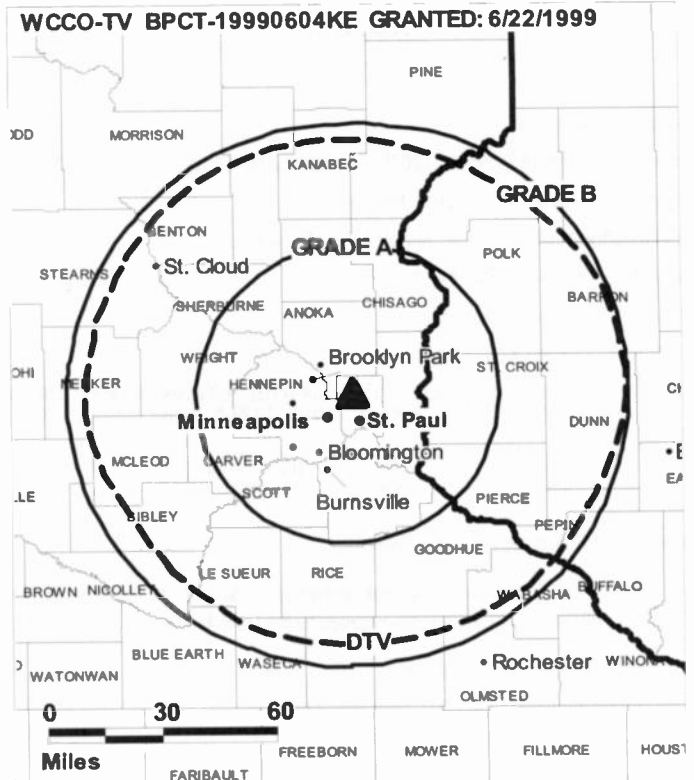
Tom Bourassa, General Sales Manager.

Mary Jo Mathewson, National Sales Manager.

Jeff Kiernan, News Director.

Gary Kroger, Engineering & Operations Director.

Ann Oeullette, Controller.



© 2007 Warren Communications News

Jeanine Socha, Program Director.

Tracey McIntire, Research Manager.

Wendy McMahon, Promotion Director.

Ann Heuer, Traffic Manager.

Rates: On request.

City of License: Minneapolis. **Station DMA:** Minneapolis-St. Paul, MN. **Rank:** 15.

Circulation © 2006 Nielsen. Coverage based on Nielsen study.

GrandTotal	Cable TV Households	Non-cable TV Households	Total TV Households
Estimated Station Totals *	1,048,540	743,530	1,792,070
Average Weekly Circulation (2006)	679,997	474,533	1,154,530
Average Daily Circulation (2006)			606,777
Station DMA Total	Cable TV Households	Non-cable TV Households	Total TV Households
Estimated Station Totals *	866,660	682,180	1,548,840
Average Weekly Circulation (2006)	629,303	465,680	1,094,983
Average Daily Circulation (2006)			581,958
Other DMA Total	Cable TV Households	Non-cable TV Households	Total TV Households
Estimated Station Totals *	181,880	61,350	243,230
Average Weekly Circulation (2006)	50,694	8,853	59,547
Average Daily Circulation (2006)			24,819

*Estimated station totals are sums of the Nielsen TV and Cable TV household estimates for each county in which the station registers viewing of more than 5% as per the Nielsen Survey Methods.

WFTC

Ch. 29

(Operates satellite KFTC, Bemidji)

Network Service: MNT.

Licensee: Fox Television Stations Inc., 5151 Wisconsin Ave. NW, Washington, DC 20016.

Studio: 11358 Viking Dr., Eden Prairie, MN 55344-7258.

Mailing Address: 11358 Viking Dr., Eden Prairie, MN 55344-7258.

Phone: 952-944-9999. **Fax:** 952-995-9999.

E-mail: crueppel@mnfox.com

Web Site: <http://www.upn29.com>

Technical Facilities: Channel No. 29 (560-566 MHz). Authorized power: 5000-kw max. visual. Antenna: 1224-ft above av. terrain, 1227-ft. above ground, 2136-ft. above sea level.

Latitude 45° 03' 30"
Longitude 93° 07' 27"

Transmitter: Gramsie Rd., 0.4-mi. E of Victoria, Shoreview.

Digital Facilities: Channel No. 21 (512-518 MHz). Power: 1000-kw max. visual. Antenna: 1155-ft above av. terrain, 1155-ft. above ground.

Latitude 45° 04' 05"
Longitude 93° 10' 29"

FCC Digital File Number: BPCDT-981201KF. Granted: October 05, 2000.

Note: Latitude and longitude coordinates shown are based on the North American Datum of 1927 (NAD 27) as currently required by the Mass Media Bureau of the FCC.

Multichannel TV Sound: Stereo only.

Satellite Earth Stations: Transmitter Harris; Prodelin, 3.6-meter Ku & C-band; Vertex, 3.7-meter Ku-band; DH Satellite, 5-meter Ku & C-band; AFC, 5-meter C-band; Standard Communications receivers.

News Service: Fox NewsEdge.

Ownership: Fox Television Holdings Inc. (Group Owner).

Began Operation: October 6, 1982. Swapped with KFTC Bemidji, MN for Fox Television's KMOL-TV San Antonio, TX & KTVX Salt Lake City, UT. FCC approved deal September 21, 2001 (Television Digest, Vol. 41:41). Sale to Clear Channel Broadcasting Inc. approved by FCC September 30, 1993 (Vol. 33:32). Sale to Nationwide Communications by Beverly Hills Hotel Corp. approved by FCC July 30, 1985. Sale to Beverly Hills Hotel Corp. by Jonathan E. Byrd, et al., approved by FCC March 20, 1984.

Represented (sales): Millennium Sales & Marketing.

Represented (sales): Canadian Communications Co.

Represented (legal): Hogan & Hartson LLP.

Personnel:

Carol Rueppel, Vice President & General Manager.

Gretchen Mattson, Local Sales Manager.

Bob Burzillo, National Sales Manager.

Ted Canova, News Director.

Mark Majerus, Chief Engineer.

Mark Cross, Business Manager.

WFTC BMPCT-19910206KE GRANTED: 6/20/1991



© 2007 Warren Communications News

Leslie Keane, Program Director.

Scott Brady, Promotion, Marketing & Creative Services Director.

David Pascua, Research & News Media Director.

Jayne Beauchaine, Traffic Manager.

Rates: On request.

City of License: Minneapolis. **Station DMA:** Minneapolis-St. Paul, MN. **Rank:** 15.

Circulation © 2006 Nielsen. Coverage based on Nielsen study.

GrandTotal	Cable TV Households	Non-cable TV Households	Total TV Households
Estimated Station Totals *	992,980	706,560	1,699,540
Average Weekly Circulation (2006)	295,475	222,250	517,725
Average Daily Circulation (2006)			164,268

Station DMA Total	Cable TV Households	Non-cable TV Households	Total TV Households
Estimated Station Totals *	887,230	671,940	1,559,170
Average Weekly Circulation (2006)	274,327	217,352	491,679
Average Daily Circulation (2006)			157,371

Other DMA Total	Cable TV Households	Non-cable TV Households	Total TV Households
Estimated Station Totals *	105,750	34,620	140,370
Average Weekly Circulation (2006)	21,148	4,898	26,046
Average Daily Circulation (2006)			6,897

*Estimated station totals are sums of the Nielsen TV and Cable TV household estimates for each county in which the station registers viewing of more than 5% as per the Nielsen Survey Methods.

WFTC-DT
Ch. 21

Network Service: MNT.

Grantee: Fox Television Stations Inc., 5151 Wisconsin Ave. NW, Washington, DC 20016.

Studio: 11358 Viking Dr., Eden Prairie, MN 55344.

Mailing Address: 11358 Viking Dr., Eden Prairie, MN 55344.

Phone: 952-944-9999. **Fax:** 952-995-9999.

E-mail: crueppel@mnfox.com

Web Site: <http://www.upn29.com>

Technical Facilities: Channel No. 21 (512-518 MHz). Authorized power: 1000-kw max. visual. Antenna: 1155-ft above av. terrain, 1155-ft. above ground.

Latitude	45°	04'	05"
Longitude	93°	10'	29"

Transmitter: 0.3-mi. NW of intersection of Old State Hwy. 10 & I-694.

Note: Latitude and longitude coordinates shown are based on the North American Datum of 1927 (NAD 27) as currently required by the Mass Media Bureau of the FCC.

Ownership: Fox Television Holdings Inc. (Group Owner).

Began Operation: October 15, 2001. High Definition.

Represented (sales): Millennium Sales & Marketing.

Represented (legal): Hogan & Hartson LLP.

Personnel:

Carol Rueppel, Vice President & General Manager.

Gretchen Mattson, Local Sales Manager.

Bob Burzillo, National Sales Manager.

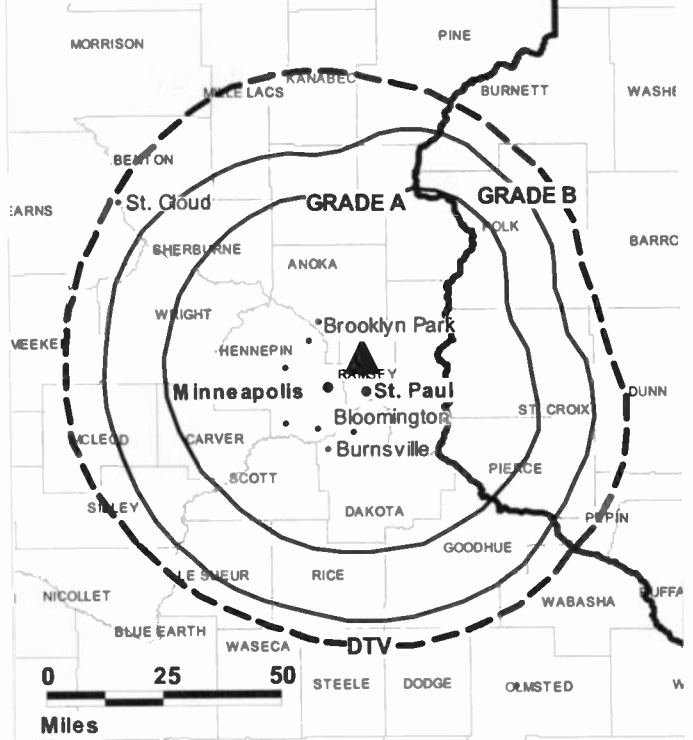
Ted Canova, News Director.

Mark Majerus, Chief Engineer.

Mark Cross, Business Manager.

Leslie Keane, Program Director.

WFTC-DT BPCDT-19981201KF GRANTED: 10/5/2000



© 2007 Warren Communications News

Scott Brady, Promotions, Marketing, & Creative Services Director.

David Pascua, Research & News Media Director.

Jayne Beauchaine, Traffic Manager.

City of License: Minneapolis. **Station DMA:** Minneapolis-St. Paul, MN. **Rank:** 15.

Nielsen Data: Not available.

WUCW
(formerly KMWB)
Ch. 23

Network Service: CW.

Licensee: KLGT Licensee LLC, 10706 Beaver Dam Rd., Cockeysville, MD 21030.

Studio: 1640 Como Ave., St. Paul, MN 55108.

Mailing Address: 1640 Como Ave., St. Paul, MN 55108.

Phone: 651-646-2300. **Fax:** 651-646-1220.

E-mail: programming@kmwb23.com

Web Site: http://www.kmwb23.com

Technical Facilities: Channel No. 23 (524-530 MHz). Authorized power: 3325-kw max. visual. Antenna: 1345-ft above av. terrain, 1253-ft. above ground, 2251-ft. above sea level.

Latitude 45° 03' 44"
Longitude 93° 08' 21"

Digital Facilities: Channel No. 22 (518-524 MHz). Power: 1000-kw max. visual. Antenna: 1345-ft above av. terrain, 1253-ft. above ground, 2250-ft. above sea level.

Latitude 45° 03' 44"
Longitude 93° 08' 21"

FCC Digital File Number: BPCDT-19991027ADG. Granted: June 08, 2001.

Note: Latitude and longitude coordinates shown are based on the North American Datum of 1927 (NAD 27) as currently required by the Mass Media Bureau of the FCC.

Ownership: Sinclair Broadcast Group Inc. (Group Owner).

Began Operation: September 22, 1982.

Represented (sales): Millennium Sales & Marketing.

Represented (legal): Shaw Pittman.

Represented (engineering): Denny & Associates PC.

Personnel:

Joseph Tracy, General Manager.

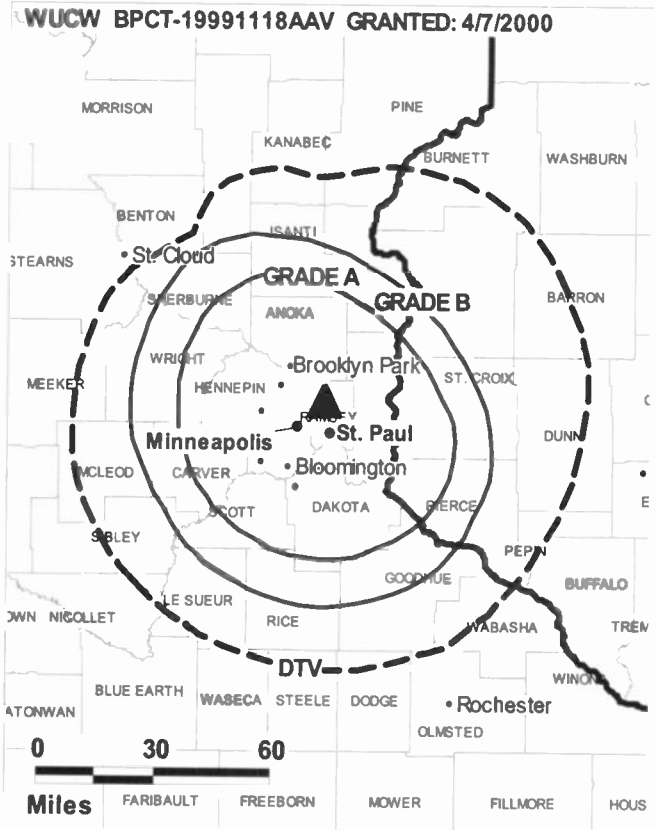
Bob Weinstein, General Sales Manager.

Camille Scheel, Local Sales Manager.

Steven Lundy, Operations Manager & Chief Engineer.

Miles Kennedy, Business Manager.

Kepper, Tupper & Company
We brokered the sale of KMWB-TV
112 High Ridge Avenue, Ridgefield, CT (203)431-3366



© 2007 Warren Communications News

Jeff Ongsted, Program, Promotion & Production Director.

Barb Zelenny, Traffic Manager.

Rates: On request.

City of License: Minneapolis. **Station DMA:** Minneapolis-St. Paul, MN. **Rank:** 15.

Circulation © 2006 Nielsen. Coverage based on Nielsen study.

GrandTotal	Cable TV Households	Non-cable TV Households	Total TV Households
Estimated Station Totals *	882,820	707,880	1,590,700
Average Weekly Circulation (2006)	184,029	164,860	348,889
Average Daily Circulation (2006)			99,181
Station DMA Total	Cable TV Households	Non-cable TV Households	Total TV Households
Estimated Station Totals *	859,320	672,800	1,532,120
Average Weekly Circulation (2006)	179,512	161,295	340,807
Average Daily Circulation (2006)			97,187
Other DMA Total	Cable TV Households	Non-cable TV Households	Total TV Households
Estimated Station Totals *	23,500	35,080	58,580
Average Weekly Circulation (2006)	4,517	3,565	8,082
Average Daily Circulation (2006)			1,994

*Estimated station totals are sums of the Nielsen TV and Cable TV household estimates for each county in which the station registers viewing of more than 5% as per the Nielsen Survey Methods.

WUCW-DT
(formerly KMWB-DT)
Ch. 22

Network Service: CW.

Grantee: KLGT Licensee LLC, 10706 Beaver Dam Rd., Cockeysville, MD 21030.

Studio: 1640 Como Ave., St. Paul, MN 55108.

Mailing Address: 1640 Como Ave., St. Paul, MN 55108.

Phone: 651-646-2300. **Fax:** 651-646-1220.

E-mail: programming@kmwb23.com

Web Site: http://www.kmwb23.com

Technical Facilities: Channel No. 22 (518-524 MHz). Authorized power: 1000-kw max. visual. Antenna: 1345-ft above av. terrain, 1253-ft. above ground, 2250-ft. above sea level.

Latitude	45°	03'	44"
Longitude	93°	08'	21"

Note: Latitude and longitude coordinates shown are based on the North American Datum of 1927 (NAD 27) as currently required by the Mass Media Bureau of the FCC.

Ownership: Sinclair Broadcast Group Inc. (Group Owner).

Began Operation: April 30, 2002. Standard and High Definition. Station operating under Special Temporary Authority at 20-kw max. visual.

Represented (sales): Millennium Sales & Marketing.

Personnel:

Joseph Tracy, General Manager.

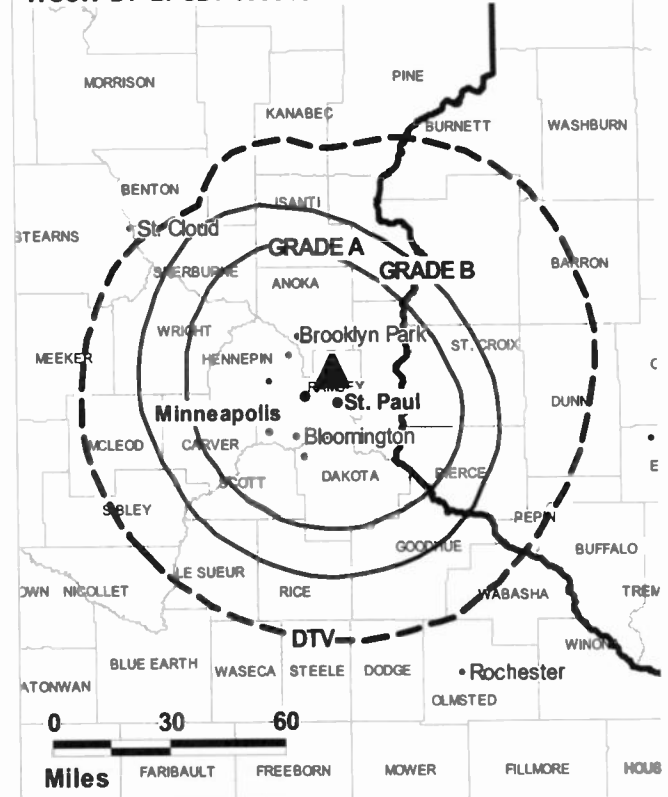
Bob Weinstein, General Sales Manager.

Camille Scheel, Local Sales Manager.

Steven Lundy, Operations Manager & Chief Engineer.

Miles Kennedy, Business Manager.

WUCW-DT BPCDT-19991027ADG GRANTED: 6/8/2001



© 2007 Warren Communications News

Jeff Ongsted, Program, Promotion & Production Director.

Barb Zelenny, Traffic Manager.

City of License: Minneapolis. Station DMA: Minneapolis-St. Paul, MN. Rank: 15.

Nielsen Data: Not available.

KRWF
Ch. 43
 (Satellite of KSTP-TV, St. Paul)

Network Service: ABC.

Licensee: KSAX-TV Inc., 3415 University Ave. W, St. Paul, MN 55114-2099.

Studio: 415 Fillmore St., Alexandria, MN.

Mailing Address: Box 189, Alexandria, MN 56308.

Phone: 320-763-5729; 800-584-9803. **Fax:** 320-763-4627.

E-mail: cstark@ksax.com

Web Site: http://www.ksax.com

Technical Facilities: Channel No. 43 (644-650 MHz). Authorized power: 1220-kw max. visual, 122-kw aural. Antenna: 547-ft above av. terrain, 535-ft. above ground, 1619-ft. above sea level.

Latitude 44° 29' 03"
 Longitude 95° 29' 27"

Transmitter: 3.6-mi. ENE of intersection of Hwys. 68 & 19.

Digital Facilities: Channel No. 27 (548-554 MHz). Power: 1000-kw max. visual. Antenna: 495-ft above av. terrain, 495-ft. above ground.

Latitude 44° 29' 03"
 Longitude 95° 29' 27"

Note: Latitude and longitude coordinates shown are based on the North American Datum of 1927 (NAD 27) as currently required by the Mass Media Bureau of the FCC.

Ownership: Hubbard Broadcasting Inc. (Group Owner).

Began Operation: April 14, 1987.

Represented (sales): Petry Television Inc.

Represented (legal): Holland & Knight LLP.

Represented (engineering): duTreil, Lundin & Rackley Inc.

Personnel:

Ed Smith, Station Manager.

Terri Shatek, Sales Coordinator.

Nathan Leding, News Director.

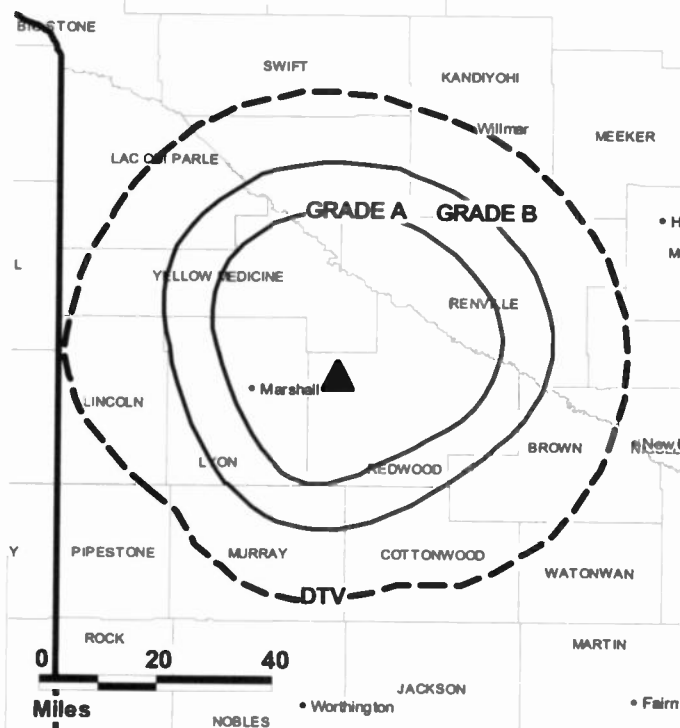
Larry Eckblad, Chief Engineer.

Corliss Stark, Promotion Director.

Kristi Neller, Traffic Manager.

Rates: On request.

KRWF BMPCT-19870127KM GRANTED: 3/12/1987



© 2007 Warren Communications News

City of License: Redwood Falls. **Station DMA:** Minneapolis-St. Paul, MN. **Rank:** 15.

Circulation © 2006 Nielsen. Coverage based on Nielsen study.

GrandTotal	Cable TV Households	Non-cable TV Households	Total TV Households
Estimated Station Totals *	7,590	0	7,590
Average Weekly Circulation (2006)	3,180	0	3,180
Average Daily Circulation (2006)			994

Station DMA Total	Cable TV Households	Non-cable TV Households	Total TV Households
Estimated Station Totals *	7,590	0	7,590
Average Weekly Circulation (2006)	3,180	0	3,180
Average Daily Circulation (2006)			994

*Estimated station totals are sums of the Nielsen TV and Cable TV household estimates for each county in which the station registers viewing of more than 5% as per the Nielsen Survey Methods.

KRWF-DT
Ch. 27

Network Service: ABC.

Grantee: KSAX-TV Inc., 3415 University Ave. W, St. Paul, MN 55114-2099.

Studio: 415 Fillmore St., Alexandria, MN 56308.

Mailing Address: Box 189, Alexandria, MN 56308.

Phone: 320-763-5729; 800-584-9803. **Fax:** 320-763-4627.

E-mail: cstark@ksax.com

Web Site: <http://www.ksax.com>

Technical Facilities: Channel No. 27 (548-554 MHz). Authorized power: 1000-kw max. visual. Antenna: 495-ft above av. terrain, 495-ft. above ground.

Latitude	44°	29'	03"
Longitude	95°	29'	27"

Note: Latitude and longitude coordinates shown are based on the North American Datum of 1927 (NAD 27) as currently required by the Mass Media Bureau of the FCC.

Ownership: Hubbard Broadcasting Inc. (Group Owner).

Began Operation: July 1, 2002. Standard Definition.

Represented (legal): Holland & Knight LLP.

Personnel:

Ed Smith, Station Manager.

Terri Shatek, Sales Coordinator.

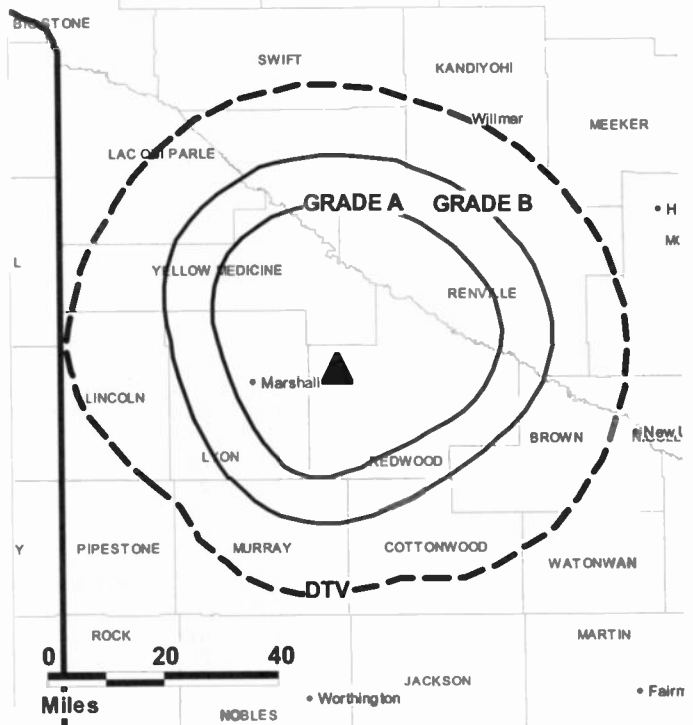
Nathan Leding, News Director.

Larry Eckblad, Chief Engineer.

Corliss Stark, Promotion Director.

Kristi Neller, Traffic Manager.

KRWF-DT BMPCDT-20010518AAO GRANTED: 10/25/2001



© 2007 Warren Communications News

City of License: Redwood Falls. **Station OMA:** Minneapolis-St. Paul, MN. **Rank:** 15.

Nielsen Data: Not available.

Minnesota — Rochester

KTTC Ch. 10

Network Service: NBC.

Licensee: KTTC Television Inc., 601 First Ave. SW, Rochester, MN 55902.

Studio: 6301 Bandel Rd. NW, Rochester, MN 55901.

Mailing Address: 6301 Bandel Rd. NW, Rochester, MN 55901.

Phone: 507-288-4444. **Fax:** 507-288-6324.

E-mail: jwatson@kttc.com

Web Site: <http://www.kttc.com/>

Technical Facilities: Channel No. 10 (192-198 MHz). Authorized power: 316-kw visual, 46.8-kw aural. Antenna: 1250-ft above av. terrain, 1314-ft. above ground, 2646-ft. above sea level.

Latitude 43° 34' 15.3"
Longitude 92° 25' 36.9"

Transmitter: 3.2-mi. S of Ostrander.

Digital Facilities: Channel No. 36 (602-608 MHz). Power: 324-kw max. visual, aural. Antenna: 1076-ft above av. terrain, 1076-ft. above ground, 2428-ft. above sea level.

Latitude 43° 38' 34"
Longitude 92° 31' 35"

FCC Digital File Number: BPCDT-19991101IF. Granted: June 20, 2006.

Note: Latitude and longitude coordinates shown are based on the North American Datum of 1927 (NAD 27) as currently required by the Mass Media Bureau of the FCC.

Multichannel TV Sound: Stereo only.

Satellite Earth Station: Transmitter Harris; Comtech, 3.8-meter Ku & C-band; Standard Communications receivers.

News Services: AP, NBC News Channel.

Ownership: Quincy Broadcasting Co. (Group Owner).

Began Operation: July 14, 1953. Sale to present owner by G. David Gentling approved by FCC May 6, 1976 (Television Digest, Vol. 16:6). Transfer of control to Gentling by Agnes P. Gentling, Marvin D. Foss, Philip H. & Allan A. Gentling approved by FCC April 2, 1963.

Represented (sales): Blair Television.

Represented (legal): Wilkinson Barker Knauer LLP.

Represented (engineering): Lohnes & Culver.

Personnel:

Jerry Watson, Vice President & General Manager.

Liz Dahlen, Sales & Marketing Director.

Jim Schmeichel, Local Sales Manager.

Dave Ferber, National Sales & New Media Manager.

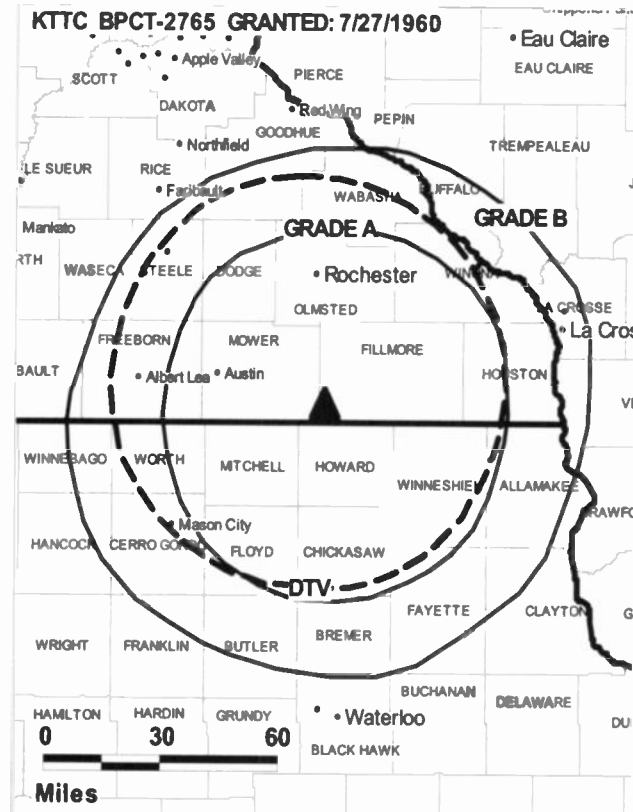
Dennis Grant, News Director.

Tim Morgan, Chief Engineer.

Vickie Broughton, Traffic & Programming Manager.

Rita Duda, Promotions Manager.

Brendan Ford, Production Manager.



© 2007 Warren Communications News

Dave Osborn, Creative Services Director.

Bonnie Bickel, Community Affairs & Public Service Manager.

Highest 30 Sec. Rate: \$2500.

City of License: Rochester. **Station DMA:** Rochester, MN-Mason City, IA-Austin, MN.

Rank: 153.

Circulation © 2006 Nielsen. Coverage based on Nielsen study.

GrandTotal	Cable TV Households	Non-cable TV Households	Total TV Households
Estimated Station Totals *	152,530	107,080	259,610
Average Weekly Circulation (2006)	87,319	41,271	128,590
Average Daily Circulation (2006)			67,777
Station DMA Total	Cable TV Households	Non-cable TV Households	Total TV Households
Estimated Station Totals *	95,680	47,090	142,770
Average Weekly Circulation (2006)	68,585	28,803	97,388
Average Daily Circulation (2006)			54,514
Other DMA Total	Cable TV Households	Non-cable TV Households	Total TV Households
Estimated Station Totals *	56,850	59,990	116,840
Average Weekly Circulation (2006)	18,734	12,468	31,202
Average Daily Circulation (2006)			13,263

*Estimated station totals are sums of the Nielsen TV and Cable TV household estimates for each county in which the station registers viewing of more than 5% as per the Nielsen Survey Methods.

KTTC-DT
Ch. 36

Network Service: CW, NBC.

Grantee: KTTC Television Inc., 6301 Bandel Rd. NW, Rochester, MN 55901.

Studio: 6301 Bandel Rd. NW, Rochester, MN 55901.

Mailing Address: 6301 Bandel Rd. NW, Rochester, MN 55901.

Phone: 507-288-4444. **Fax:** 207-288-6324.

E-mail: jwatson@kttc.com

Web Site: http://www.kttc.com

Technical Facilities: Channel No. 36 (602-608 MHz). Authorized power: 324-kw max. visual, aural. Antenna: 1076-ft above av. terrain, 1076-ft. above ground, 2428-ft. above sea level.

Latitude	43°	38'	34"
Longitude	92°	31'	35"

Transmitter: 19824 760th Ave., Ostrander.

Note: Latitude and longitude coordinates shown are based on the North American Datum of 1927 (NAD 27) as currently required by the Mass Media Bureau of the FCC.

Multichannel TV Sound: Stereo only.

Ownership: Quincy Broadcasting Co. (Group Owner).

Began Operation: August 10, 2002. Standard Definition. Station operating under Special Temporary Authority at 324-kw max. visual.

Represented (sales): Blair Television.

Personnel:

Jerry Watson, Vice President & General Manager.

Liz Dahlen, Sales & Marketing Director.

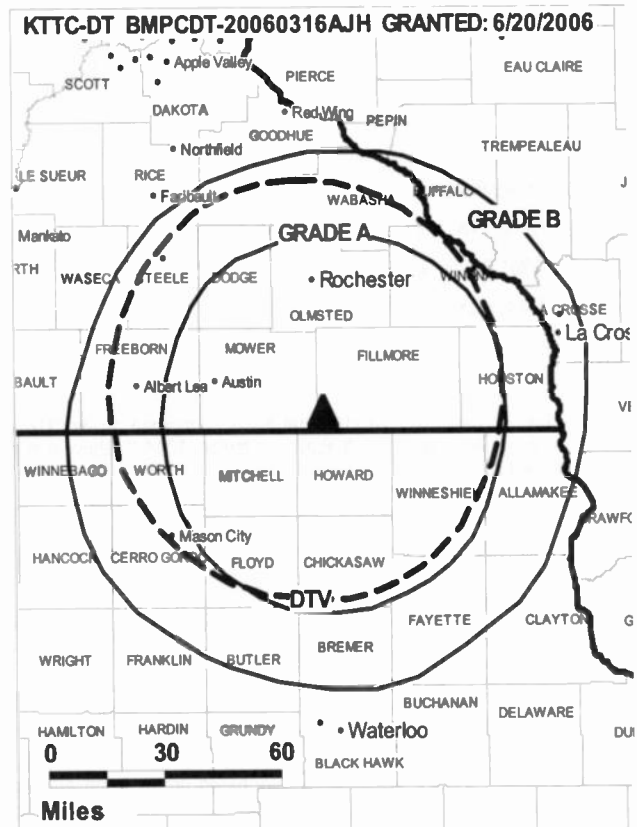
Jim Schmeichel, Local Sales Manager.

Dave Ferber, National Sales & New Media Manager.

Dennis Grant, News Director.

Tim Morgan, Chief Engineer.

Vickie Broughton, Traffic & Programming Manager.



© 2007 Warren Communications News

Rita Duda, Promotions Manager.

Brendan Ford, Production Manager.

Dave Osborn, Creative Services Manager.

Bonnie Bickel, Community Affairs & Public Service Manager.

City of License: Rochester. **Station DMA:** Rochester, MN-Mason City, IA-Austin, MN.

Rank: 153.

Nielsen Data: Not available.

KXLT-DT
Ch. 46

Network Service: FOX.

Grantee: SagamoreHill of Minnesota Licenses LLC, 3825 Inverness Way, Augusta, GA 30907.

Studio: 6301 Bandel Rd. NW, Rochester, MN 55901.

Mailing Address: 6301 Bandel Rd. NW, Rochester, MN 55901.

Phone: 507-252-4747. **Fax:** 507-252-5050.

E-mail: klake@fox47kxd.com

Web Site: http://www.fox47kxd.com

Technical Facilities: Channel No. 46 (662-668 MHz). Authorized power: 220-kw max. visual, aural. Antenna: 1125-ft above av. terrain, 1132-ft. above ground, 2484-ft. above sea level.

Latitude	43°	38'	34"
Longitude	92°	31'	35"

Note: Latitude and longitude coordinates shown are based on the North American Datum of 1927 (NAD 27) as currently required by the Mass Media Bureau of the FCC.

News Services: AP, Fox NewsEdge.

Ownership: SagamoreHill Midwest LLC.

Began Operation: January 10, 2003. Station operating under Special Temporary Authority at 55.3-kw max. visual.

Represented (sales): Millennium Sales & Marketing.

Represented (legal): Wiley, Rein & Fielding.

Represented (engineering): John F. X. Browne & Associates PC.

Personnel:

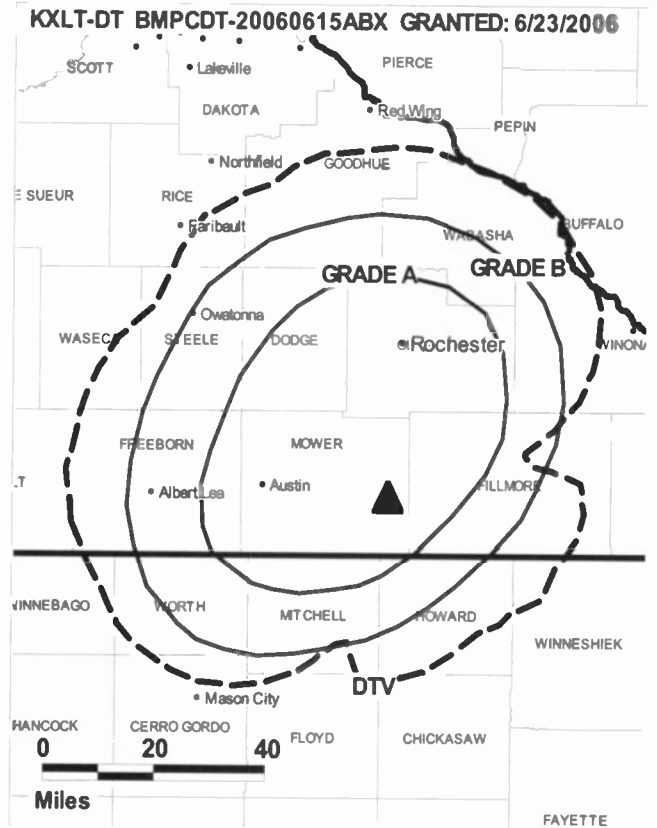
Robert Epstein, General Manager.

Kris Lake, National Sales Manager.

Dennis Grant, News Director.

Tim Morgan, Chief Engineer.

Rochelle LaFortune, Program Director.



Rita Duda, Promotion Director.

Samantha Johnson, Traffic Manager.

Highest 30 Sec. Rate: \$2500.

City of License: Rochester. **Station DMA:** Rochester, MN-Mason City, IA-Austin, MN.

Rank: 153.

Nielsen Data: Not available.

KXLT-TV
Ch. 47

Network Service: FOX.

Licensee: SagamoreHill of Minnesota Licenses LLC, 3825 Inverness Way, Augusta, GA 30907.

Studio: 6301 Bandel Rd. NW, Rochester, MN 55901-8798.

Mailing Address: 6301 Bandel Rd. NW, Rochester, MN 55901-8798.

Phone: 507-252-4747. Fax: 507-252-5050.

E-mail: klake@fox47kdt.com

Web Site: http://www.fox47kdt.com

Technical Facilities: Channel No. 47 (668-674 MHz). Authorized power: 1510-kw visual. Antenna: 1125-ft above av. terrain, 1135-ft. above ground, 2484-ft. above sea level.

Latitude 43° 38' 34"
Longitude 92° 31' 35"

Transmitter: 5-mi. SSE of Grand Meadow.

Digital Facilities: Channel No. 46 (662-668 MHz). Power: 220-kw max. visual, aural. Antenna: 1125-ft above av. terrain, 1132-ft. above ground, 2484-ft. above sea level.

Latitude 43° 38' 34"
Longitude 92° 31' 35"

FCC Digital File Number: BPCDT-19991026ABN. Granted: June 23, 2006.

Note: Latitude and longitude coordinates shown are based on the North American Datum of 1927 (NAD 27) as currently required by the Mass Media Bureau of the FCC.

Satellite Earth Stations: Transmitter Comark; United Satellite Systems, 5-meter Ku & C-band; United Satellite Systems, 5-meter C-band; Standard Agile Omni receivers.

Ownership: SagamoreHill Midwest LLC.

Began Operation: August 10, 1987. Sale to present owner by Shockley Communications Corp. approved by FCC March 11, 2005.

Represented (legal): Wiley, Rein & Fielding.

Represented (sales): Millennium Sales & Marketing.

Personnel:

Robert Epstein, General Manager.

Kris Lake, National Sales Manager.

Dennis Grant, News Director.

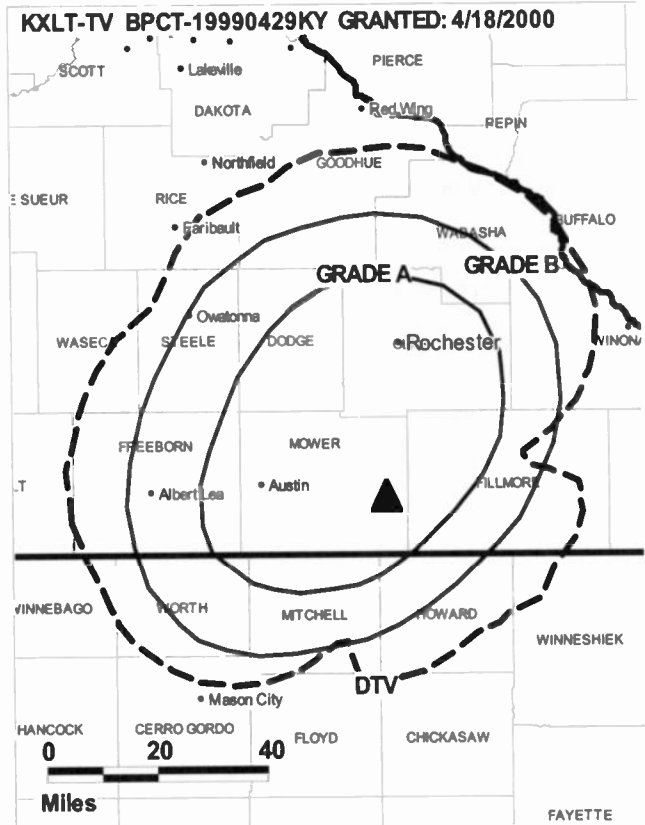
Tim Morgan, Chief Engineer.

Rochelle LaFortune, Program Director.

Kepper, Tupper & Company

We brokered the sale of KXLT-TV

112 High Ridge Avenue, Ridgefield, CT (203)431-3366



© 2007 Warren Communications News

Rita Duda, Promotion Manager.

Samantha Johnson, Traffic Manager.

Highest 30 Sec. Rate: \$800.

City of License: Rochester. Station DMA: Rochester, MN-Mason City, IA-Austin, MN.

Rank: 153.

Circulation © 2006 Nielsen. Coverage based on Nielsen study.

GrandTotal	Cable TV Households	Non-cable TV Households	Total TV Households
Estimated Station Totals *	115,160	59,220	174,380
Average Weekly Circulation (2006)	44,147	13,225	57,372
Average Daily Circulation (2006)			16,978
Station DMA Total	Cable TV Households	Non-cable TV Households	Total TV Households
Estimated Station Totals *	95,680	47,090	142,770
Average Weekly Circulation (2006)	42,609	11,602	54,211
Average Daily Circulation (2006)			16,582
Other DMA Total	Cable TV Households	Non-cable TV Households	Total TV Households
Estimated Station Totals *	19,480	12,130	31,610
Average Weekly Circulation (2006)	1,538	1,623	3,161
Average Daily Circulation (2006)			396

*Estimated station totals are sums of the Nielsen TV and Cable TV household estimates for each county in which the station registers viewing of more than 5% as per the Nielsen Survey Methods.

Minnesota — St. Cloud

KPXM Ch. 41

Network Service: ION.

Licensee: Paxson Minneapolis License Inc., 601 Clearwater Park Rd., West Palm Beach, FL 33401-6233.

Studio: 10700 Old County Rd.15, Suite 285, Plymouth, MN 55441.

Mailing Address: 10700 Old County Rd., Suite 285, Plymouth, MN 55441.

Phone: 763-417-0041. **Fax:** 763-417-0841.

E-mail: sherryblack@ionmedia.tv

Web Site: http://www.ionline.tv

Technical Facilities: Channel No. 41 (632-638 MHz). Authorized power: 2770-kw max. visual, 277-kw aural. Antenna: 1470-ft above av. terrain, 1503-ft. above ground, 2449-ft. above sea level.

Latitude 45° 23' 00"
Longitude 93° 42' 30"

Transmitter: 3.7-mi. NE of Big Lake.

Digital Facilities: Channel No. 40 (626-632 MHz). Power: 1000-kw max. visual. Antenna: 1411-ft above av. terrain, 1421-ft. above ground, 2366-ft. above sea level.

Latitude 45° 23' 00"
Longitude 93° 42' 30"

FCC Digital File Number: BPCDT-990309KE. Granted: February 22, 2001.

Note: Latitude and longitude coordinates shown are based on the North American Datum of 1927 (NAD 27) as currently required by the Mass Media Bureau of the FCC.

Satellite Earth Stations: Transmitter Townsend; United Satellite Systems, 5-meter Ku & C-band; United Satellite Systems, 5-meter C-band; Standard Agile Omni receivers.

Ownership: ION Media Networks Inc. (Group Owner).

Began Operation: November 24, 1982. Sale to present owner by KX Acquisition LP approved by FCC September 3, 1996. Sale to KXLI Acquisition Corp. by Halcomm Inc. approved by FCC August 7, 1990. Sale to Halcomm Inc. by N. Walter Goins approved by FCC May 12, 1987.

Personnel:

Jerry Bodine, General Manager & General Sales Manager.

Bill Canning, Chief Engineer.

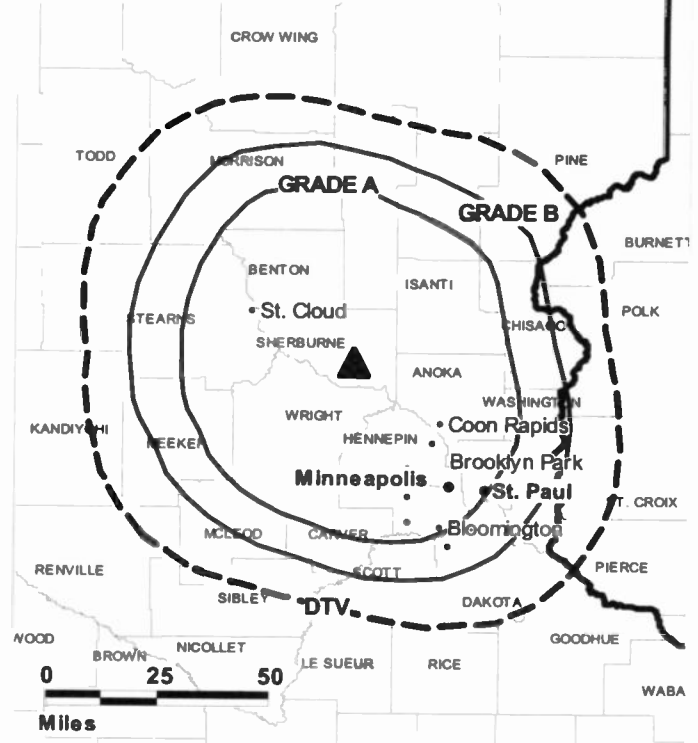
Sherry Black, Business Manager.

Corey Ziegler, Traffic Manager.

Rates: On request.

City of License: St. Cloud. **Station DMA:** Minneapolis-St. Paul, MN. **Rank:** 15.

KPXM BPCT-19850715KP GRANTED: 7/24/1985



© 2007 Warren Communications News

Circulation © 2006 Nielsen. Coverage based on Nielsen study.

GrandTotal	Cable TV Households	Non-cable TV Households	Total TV Households
Estimated Station Totals *	617,110	306,730	923,840
Average Weekly Circulation (2006)	39,335	21,731	61,066
Average Daily Circulation (2006)			13,427
Station DMA Total	Cable TV Households	Non-cable TV Households	Total TV Households
Estimated Station Totals *	610,030	306,730	916,760
Average Weekly Circulation (2006)	38,967	21,731	60,698
Average Daily Circulation (2006)			13,342
Other DMA Total	Cable TV Households	Non-cable TV Households	Total TV Households
Estimated Station Totals *	7,080	0	7,080
Average Weekly Circulation (2006)	368	0	368
Average Daily Circulation (2006)			85

*Estimated station totals are sums of the Nielsen TV and Cable TV household estimates for each county in which the station registers viewing of more than 5% as per the Nielsen Survey Methods.

KPXM-DT
Ch. 40

Network Service: ION.

Licensee: Paxson Minneapolis License Inc., 601 Clearwater Park Rd., West Palm Beach, FL 33401-6233.

Studio: 10700 Old County Rd., Suite 285, Plymouth, MN 55441.

Mailing Address: 10700 Old County Rd., Suite 285, Plymouth, MN 55441.

Phone: 763-417-0041. **Fax:** 763-417-0841.

E-mail: sherryblack@ionmedia.tv

Web Site: <http://www.ionline.tv>

Technical Facilities: Channel No. 40 (626-632 MHz). Authorized power: 1000-kw max. visual. Antenna: 1411-ft above av. terrain, 1421-ft. above ground, 2366-ft. above sea level.

Latitude	45°	23'	00"
Longitude	93°	42'	30"

Transmitter: 22727 176th St., Big Lake.

Note: Latitude and longitude coordinates shown are based on the North American Datum of 1927 (NAD 27) as currently required by the Mass Media Bureau of the FCC.

Ownership: ION Media Networks Inc. (Group Owner).

Began Operation: Station operating; no on-air date.

Personnel:

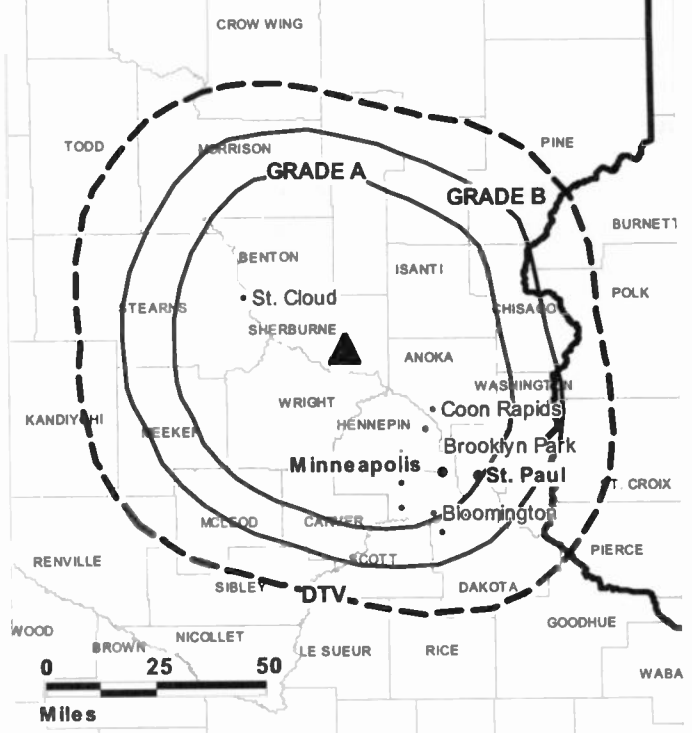
Jerry Bodine, General Manager & General Sales Manager.

Bill Canning, Chief Engineer.

Sherry Black, Business Manager.

Corey Ziegler, Traffic Manager.

KPXM-DT BPCDT-990309KE GRANTED: 2/22/2001



© 2007 Warren Communications News

City of License: St. Cloud. **Station DMA:** Minneapolis-St. Paul, MN. **Rank:** 15.

Nielsen Data: Not available.

KSTP-DT
Ch. 50

Network Service: ABC.

Licensee: KSTP-TV LLC, 3415 University Ave. W, St. Paul, MN 55114-2099.

Studio: 3415 University Ave. SE, St. Paul, MN 55114.

Mailing Address: 3415 University Ave., St. Paul, MN 55114.

Phone: 651-646-5555. **Fax:** 651-642-4409 (newsroom).

E-mail: dhansen@kstp.com

Web Site: http://www.kstp.com

Technical Facilities: Channel No. 50 (686-692 MHz). Authorized power: 1000-kw max. visual. Antenna: 1421-ft above av. terrain, 1335-ft. above ground, 2333-ft. above sea level.

Latitude	45°	03'	44"
Longitude	93°	08'	21"

Transmitter: 960 County Rd. F, 4-mi. E of Lexington Ave., Shoreview.

Note: Latitude and longitude coordinates shown are based on the North American Datum of 1927 (NAD 27) as currently required by the Mass Media Bureau of the FCC.

Multichannel TV Sound: Stereo only.

Satellite Earth Stations: Transmitter Harris; Scientific-Atlanta, 3.7-meter; Vertex, 4.5-meter KC-band; Scientific-Atlanta, 4.5-meter; Scientific-Atlanta, 5.5-meter; Scientific-Atlanta, 11-meter; Scientific-Atlanta, Andrew receivers.

Ownership: Hubbard Broadcasting Inc. (Group Owner).

Began Operation: November 1, 1999. High Definition.

Represented (legal): Holland & Knight LLP.

Represented (sales): Petry Television Inc.

Represented (engineering): duTreil, Lundin & Rackley Inc.

Personnel:

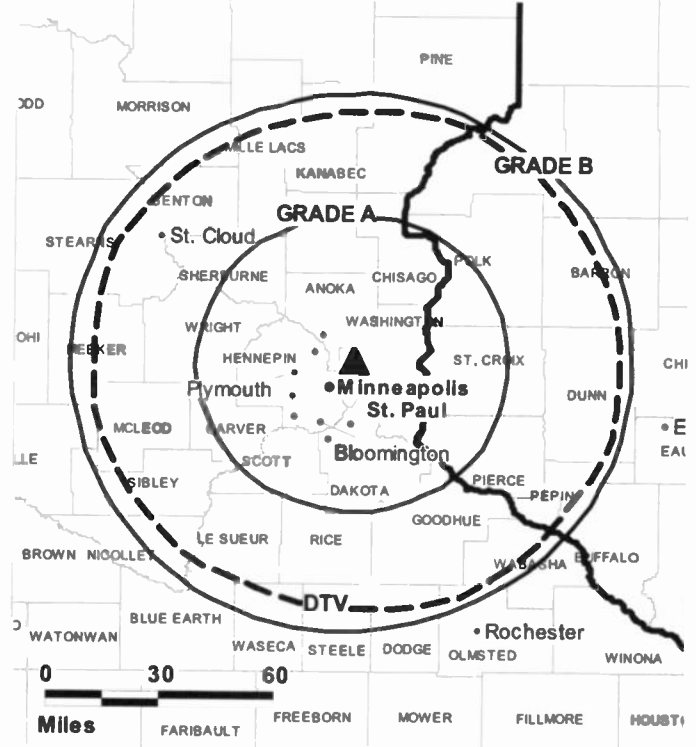
Wendy Sedlacek, Local Sales Manager.

Mary Nowlin, National Sales Manager.

Chris Berg, News Director.

Dick Rice, Engineering Director.

KSTP-DT BLCDT-20020103AAM GRANTED: 4/29/2002



© 2007 Warren Communications News

Dixie Hansen, Vice President & Business Manager.

Mike Smith, Program Director & Production Manager.

Andrea Creech, Marketing Director.

Donna Corie, Traffic Manager.

City of License: St. Paul. **Station DMA:** Minneapolis-St. Paul, MN. **Rank:** 15.

Nielsen Data: Not available.

KSTP-TV

Ch. 5

(Operates satellites KSAX, Alexandria; KRWF, Redwood Falls)

Network Service: ABC.

Licensee: KSTP-TV LLC, 3415 University Ave. W, St. Paul, MN 55114-2099.

Studio: 3415 University Ave. SE, St. Paul, MN 55114.

Mailing Address: 3415 University Ave., Saint Paul, MN 55114.

Phone: 651-646-5555. **Fax:** 651-642-4409 (newsroom).

E-mail: dhansen@kstp.com

Web Site: http://www.kstp.com

Technical Facilities: Channel No. 5 (76-82 MHz). Authorized power: 100-kw visual, 15.1-kw aural. Antenna: 1480-ft above av. terrain, 1394-ft. above ground, 2392-ft. above sea level.

Latitude 45° 03' 45"
Longitude 93° 08' 21"

Digital Facilities: Channel No. 50 (686-692 MHz). Power: 1000-kw max. visual. Antenna: 1421-ft above av. terrain, 1335-ft. above ground, 2333-ft. above sea level.

Latitude 45° 03' 44"
Longitude 93° 08' 21"

FCC Digital File Number: BPCDT-980731KG. Granted: May 21, 1999.

Note: Latitude and longitude coordinates shown are based on the North American Datum of 1927 (NAD 27) as currently required by the Mass Media Bureau of the FCC.

Multichannel TV Sound: Stereo only.

Satellite Earth Stations: Transmitter Harris; Scientific-Atlanta, 11-meter; Scientific-Atlanta, 3.7-meter; Vertex, 4.5-meter KC-band; Scientific-Atlanta, 4.5-meter; Scientific-Atlanta, 5.5-meter; Scientific-Atlanta, Andrew receivers.

AM Affiliate: KSTP, 50-kw, 1500 kHz, .

FM Affiliate: KSTP-FM, 100-kw, 94.5 MHz (No. 233), 1220-ft., WFMP-FM.

News Services: ABC NewsOne, AP.

Ownership: Hubbard Broadcasting Inc. (Group Owner).

Began Operation: April 23, 1948.

Represented (sales): Petry Television Inc.

Represented (legal): Holland & Knight LLP.

Represented (engineering): duTreil, Lundin & Rackley Inc.

Personnel:

Wendy Sedlacek, Local Sales Manager.

Mary Nowlin, National Sales Manager.

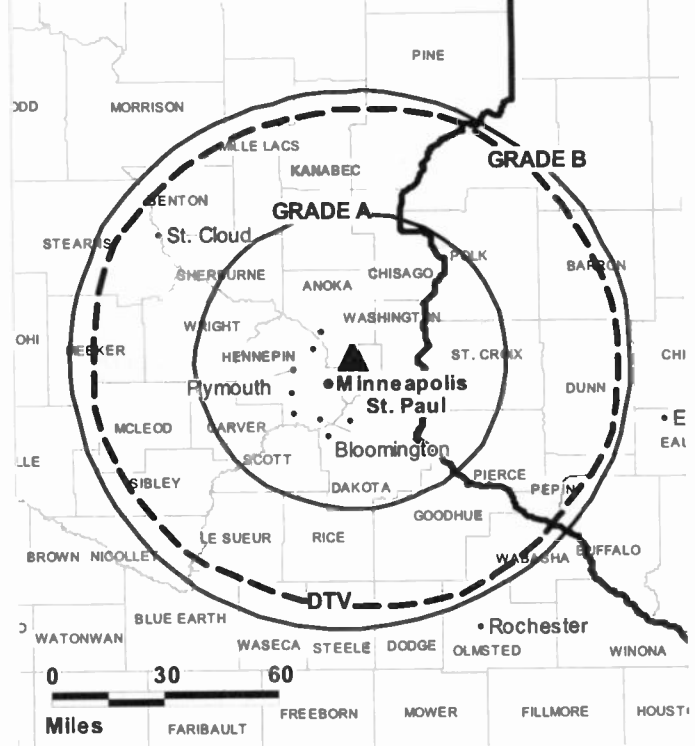
Chris Berg, News Director.

Dick Rice, Engineering Director.

Dixie Hansen, Business Manager.

Mike Smith, Program Director & Production Manager.

KSTP-TV BPCT-19990524KF GRANTED: 8/23/1999



© 2007 Warren Communications News

Andrea Creech, Marketing Director.

Donna Corle, Traffic Manager.

Highest 30 Sec. Rate: \$4500.

City of License: St. Paul. **Station DMA:** Minneapolis-St. Paul, MN. **Rank:** 15.

Circulation © 2006 Nielsen. Coverage based on Nielsen study.

GrandTotal	Cable	Non-cable	Total
	TV Households	TV Households	TV Households
Estimated Station Totals *	990,550	744,890	1,735,440
Average Weekly Circulation (2006)	604,145	455,089	1,059,234
Average Daily Circulation (2006)			465,295
Station OMA Total	Cable	Non-cable	Total
	TV Households	TV Households	TV Households
Estimated Station Totals *	866,660	682,180	1,548,840
Average Weekly Circulation (2006)	563,175	442,989	1,006,164
Average Daily Circulation (2006)			444,771
Other OMA Total	Cable	Non-cable	Total
	TV Households	TV Households	TV Households
Estimated Station Totals *	123,890	62,710	186,600
Average Weekly Circulation (2006)	40,970	12,100	53,070
Average Daily Circulation (2006)			20,524

*Estimated station totals are sums of the Nielsen TV and Cable TV household estimates for each county in which the station registers viewing of more than 5% as per the Nielsen Survey Methods.

Minnesota — Thief River Falls

KBRR
Ch. 10
 (Satellite of KVRR, Fargo)

Network Service: FOX.

Licensee: Red River Broadcast Co. LLC, Box 9115, Fargo, ND 58106.

Mailing Address: Box 9115, Fargo, ND 58106.

Phone: 701-277-1515. **Fax:** 701-277-1830.

E-mail: news@kvrr.com

Technical Facilities: Channel No. 10 (192-198 MHz). Authorized power: 123-kw visual, 12.3-kw aural. Antenna: 596-ft above av. terrain, 499-ft. above ground, 1640-ft. above sea level.

Latitude 48° 01' 19"
 Longitude 96° 22' 12"

Transmitter: 227-ft. NE of intersection of Hwys. 3 & 12, W of St. Hilaire.

Digital Facilities: Channel No. 32 (578-584 MHz). Power: 1000-kw max. visual. Antenna: 371-ft above av. terrain, 362-ft. above ground, 1404-ft. above sea level.

Latitude 48° 01' 19"
 Longitude 96° 22' 12"

FCC Digital File Number: BPCDT-20000501ABR. Granted: May 12, 2005.

Note: Latitude and longitude coordinates shown are based on the North American Datum of 1927 (NAD 27) as currently required by the Mass Media Bureau of the FCC.

Multichannel TV Sound: Stereo only.

News Service: Fox NewsEdge.

Ownership: Red River Broadcast Corp. (Group Owner).

Began Operation: October 25, 1985.

Represented (sales): Petry Television Inc.

Represented (legal): Holland & Knight LLP.

Represented (engineering): duTreil, Lundin & Rackley Inc.

Personnel:

Ro Grignon, President.

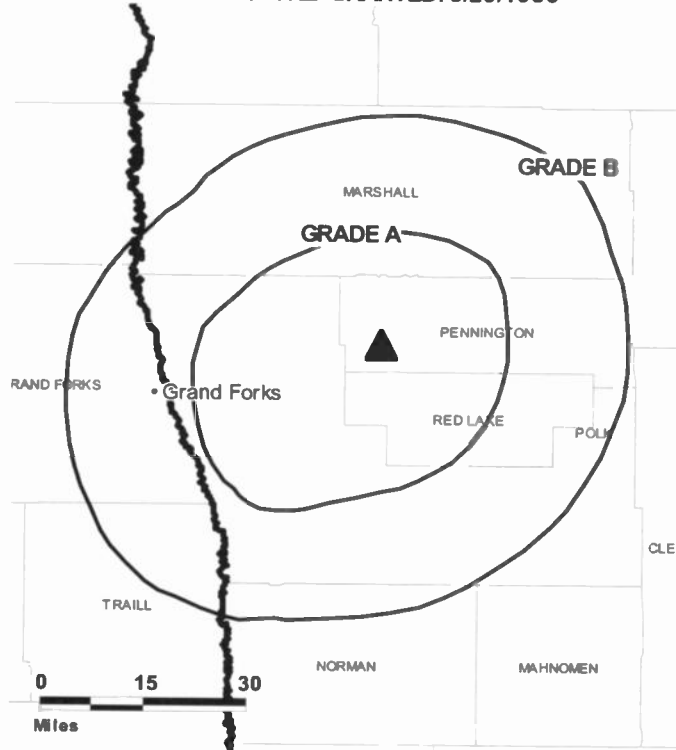
Myron Kunin, Chief Executive Officer.

Kathy Lan, Vice President & General Manager.

Rates: On request.

City of License: Thief River Falls. **Station DMA:** Fargo-Valley City, ND. **Rank:** 119.

KBRR BPCT-19860626KE GRANTED: 8/29/1986



Circulation © 2006 Nielsen. Coverage based on Nielsen study.

GrandTotal	Cable TV Households	Non-cable TV Households	Total TV Households
Estimated Station Totals *	45,960	22,750	68,710
Average Weekly Circulation (2006)	22,054	6,200	28,254
Average Daily Circulation (2006)			9,665
Station DMA Total	Cable TV Households	Non-cable TV Households	Total TV Households
Estimated Station Totals *	45,960	22,750	68,710
Average Weekly Circulation (2006)	22,054	6,200	28,254
Average Daily Circulation (2006)			9,665

*Estimated station totals are sums of the Nielsen TV and Cable TV household estimates for each county in which the station registers viewing of more than 5% as per the Nielsen Survey Methods.

KCCW-DT
Ch. 20

Network Service: CBS.

Grantee: CBS Broadcasting Inc., 600 New Hampshire Ave. NW, Suite 1200, Washington, DC 20037.

Studio: 525 Broadway, Alexandria, MN 56308.

Mailing Address: Box 294, Alexandria, MN 56308.

Phone: 612-339-4444. **Fax:** 320-763-4991.

E-mail: wccotelevision@wcco.cbs.com

Web Site: http://www.wcco.com

Technical Facilities: Channel No. 20 (506-512 MHz). Authorized power: 718.7-kw max. visual. Antenna: 853-ft above av. terrain, 850-ft. above ground, 2238-ft. above sea level.

Latitude	46°	56'	05"
Longitude	94°	27'	19"

Note: Latitude and longitude coordinates shown are based on the North American Datum of 1927 (NAD 27) as currently required by the Mass Media Bureau of the FCC.

Ownership: CBS Corp. (Group Owner).

Began Operation: Station operating under Special Temporary Authority at 20.3-kw max. visual; no on-air date

Personnel:

Ed Piette, Vice President, General Manager.

Trey Fabacher, Station Manager.

Gary Kroger, Engineering & Operations Director.

Tom Bourassa, General Sales Manager.

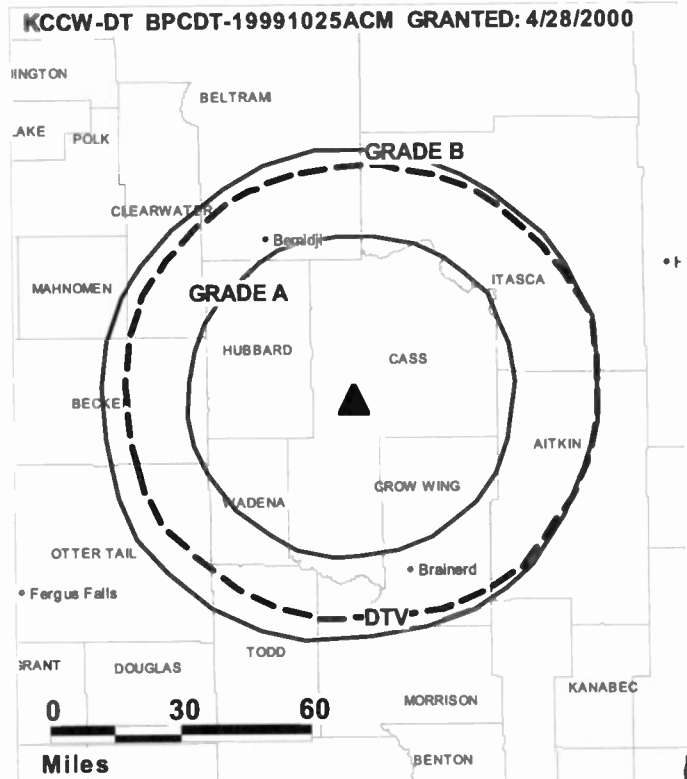
Mary Jo Mathewson, National Sales Manager.

Jeff Kiernan, News Director.

Ann Ouellette, Controller.

Jeanine Socha, Program & Research Director.

Melissa Martin, Program Coordinator.



© 2007 Warren Communications News

Wendy McMahon, Promotion Director.

Casey Kespohl, Creative Services Director.

Ann Heuer, Traffic Manager.

City of License: Walker. **Station DMA:** Minneapolis-St. Paul, MN. **Rank:** 15.

Nielsen Data: Not available.

KCCW-TV
Ch. 12
(Satellite of WCCO-TV, Minneapolis)

Network Service: CBS.

Licensee: CBS Broadcasting Inc., 2000 K St. NW, Suite 725, Washington, DC 20006.

Studio: 525 Broadway, Alexandria, MN 56308.

Mailing Address: Box 294, Alexandria, MN 56308.

Phone: 612-339-4444. **Fax:** 320-763-4991.

E-mail: wccotelevision@wcco.cbs.com

Web Site: http://www.wcco.com

Technical Facilities: Channel No. 12 (204-210 MHz). Authorized power: 316-kw visual, 63-kw aural. Antenna: 932-ft above av. terrain, 932-ft. above ground, 2320-ft. above sea level.

Latitude 46° 56' 05"
 Longitude 94° 27' 19"

Transmitter: 3-mi. E of Hackensack.

Digital Facilities: Channel No. 20 (506-512 MHz). Power: 718.7-kw max. visual. Antenna: 853-ft above av. terrain, 850-ft. above ground, 2238-ft. above sea level.

Latitude 46° 56' 05"
 Longitude 94° 27' 19"

FCC Digital File Number: BPCDT-19991025ACM. Granted: April 28, 2000.

Note: Latitude and longitude coordinates shown are based on the North American Datum of 1927 (NAD 27) as currently required by the Mass Media Bureau of the FCC.

Satellite Earth Station: Transmitter RCA; Satellite Video Systems, 4.5-meter C-band; Scientific-Atlanta receivers.

Ownership: CBS Corp. (Group Owner).

Began Operation: January 1, 1964.

Personnel:

Ed Plette, Vice President & General Manager.

Gary Kroger, Engineering & Operations Director.

Trey Fabacher, Station Manager.

Tom Bourassa, General Sales Manager.

Mary Jo Mathewson, National Sales Manager.

Jeff Kiernan, News Director.

Ann Ouellette, Controller.

Jeanine Socha, Program & Research Director.


Melissa Martin, Program Coordinator.

Wendy McMahon, Promotion Director.

Casey Kespohl, Creative Services Director.

Ann Heuer, Traffic Manager.

KCCW-TV BPCT-19811104KH GRANTED: 4/2/1982



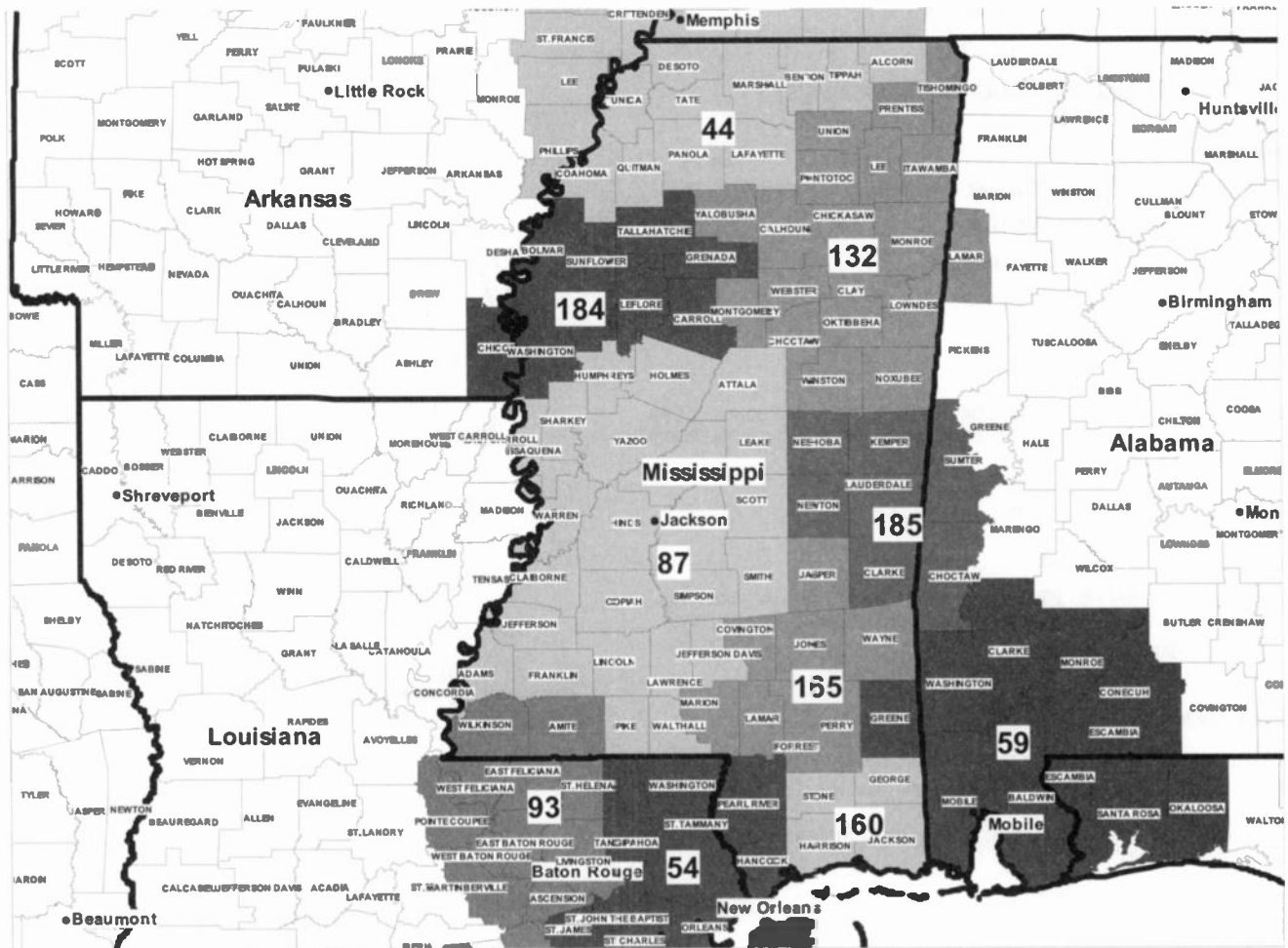
Rates: On request.

City of License: Walker. **Station DMA:** Minneapolis-St. Paul, MN. **Rank:** 15.

Circulation © 2006 Nielsen. Coverage based on Nielsen study.

GrandTotal	Cable TV Households	Non-cable TV Households	Total TV Households
Estimated Station Totals *	36,910	60,800	97,710
Average Weekly Circulation (2006)	20,277	9,251	29,528
Average Daily Circulation (2006)			15,815
Station DMA Total	Cable TV Households	Non-cable TV Households	Total TV Households
Estimated Station Totals *	26,930	32,740	59,670
Average Weekly Circulation (2006)	16,164	6,021	22,185
Average Daily Circulation (2006)			11,877
Other DMA Total	Cable TV Households	Non-cable TV Households	Total TV Households
Estimated Station Totals *	9,980	28,060	38,040
Average Weekly Circulation (2006)	4,113	3,230	7,343
Average Daily Circulation (2006)			3,938

*Estimated station totals are sums of the Nielsen TV and Cable TV household estimates for each county in which the station registers viewing of more than 5% as per the Nielsen Survey Methods.



© 2007 Warren Communications News

MARKET	NIELSEN DMA TV HOUSEHOLDS	RANK	MARKET AREA COMMERCIAL STATIONS
Memphis, TN	664,290	44	WBUY-DT (41); WBUY-TV (40); WHBQ-DT (53); WHBQ-TV (13); WLMT (30); WLMT-DT (31); WMC-DT (52); WMC-TV (5); WPTY-DT (25); WPTY-TV (24); WPXX-DT (51); WPXX-TV (50); WREG-DT (28); WREG-TV (3)
New Orleans, LA	566,960	54	WDSU (6); WGNO (26); WGNO-DT (15); WHNO (20); WHNO-DT (21); WNOL-DT (40); WNOL-TV (38); WPXL (49); WPXL-DT (50); WUPL (54); WUPL-DT (24); WVUE (8); WVUE-DT (29); WWL-DT (36); WWL-TV (4)
Mobile, AL-Pensacola (Fort Walton Beach), FL	524,200	59	WALA-DT (9); WALA-TV (10); WAWD (58); WAWD-DT (49); WBPG (55); WEAR-DT (17); WEAR-TV (3); WFB-DT (48); WFGX (35); WFGX-DT (50); WHBR (33); WHBR-DT (34); WJTC (44); WJTC-DT (45); WKRG-DT (27); WKRG-TV (5); WMPV-DT (20); WMPV-TV (21); WPAN (53); WPAN-DT (40); WPMI-DT (47); WPMI-TV (15)
Jackson, MS	343,550	87	WAPT (16); WAPT-DT (21); WDBD (40); WDBD-DT (41); WJTV (12); WJTV-DT (52); WLBT (3); WLBT-DT (9); WRBJ (34); WUFX (35)
Baton Rouge, LA	322,540	93	WAFB (9); WAFB-DT (46); WBRZ-DT (13); WBRZ-TV (2); WGMB (44); WGMB-DT (45); WVLA (33); WVLA-DT (34)
Columbus-Tupelo-West Point, MS	187,150	132	WCBI-DT (35); WCBI-TV (4); WKDH (45); WLOV-DT (16); WLOV-TV (27); WTVA (9)
Biloxi-Gulfport, MS	134,320	160	WLOX (13); WLOX-DT (39); WXXV-DT (48); WXXV-TV (25)
Hattiesburg-Laurel, MS	111,580	165	WDAM-DT (28); WDAM-TV (7); WHLT (22); WHLT-DT (58)
Greenwood-Greenville, MS	76,830	184	WABG-DT (32); WABG-TV (6); WXVT (15); WXVT-DT (17)
Meridian, MS	74,440	185	WGBC (30); WGBC-DT (31); WMDN (24); WMDN-DT (26); WTOK-DT (49); WTOK-TV (11)

Mississippi *Digital* Station Totals as of October 1, 2006

	VHF	UHF	TOTAL
Commercial Television	1	16	17
Educational Television	0	8	8
	1	24	25

Mississippi Analog Station Totals as of October 1, 2006

	VHF	UHF	TOTAL
Commercial Television	8	13	21
Educational Television	2	6	8
	10	19	29

WLOX
Ch. 13

Network Service: ABC.

Licensee: LibCo Inc., 2215 B Renaissance Dr., Suite 5, Las Vegas, NV 89119.

Studio: 208 Debuys Rd., Biloxi, MS 39531.

Mailing Address: Box 4596, Biloxi, MS 39535-4596.

Phone: 228-896-1313. **Fax:** 228-896-0749.

E-mail: wlox@wlox.com

Web Site: http://www.wlox.com

Technical Facilities: Channel No. 13 (210-216 MHz). Authorized power: 316-kw visual, 31.6-kw aural. Antenna: 1340-ft above av. terrain, 1319-ft. above ground, 1549-ft. above sea level.

Latitude 30° 43' 25"
Longitude 89° 05' 29"

Transmitter: 3-mi. NE of McHenry.

Digital Facilities: Channel No. 39 (320-626 MHz). Power: 1000-kw max. visual. Antenna: 1240-ft above av. terrain, 1161-ft. above ground.

Latitude 30° 43' 23"
Longitude 89° 05' 28"

FCC Digital File Number: BPCDT-19991101ACA. Granted: January 22, 2001.

Note: Latitude and longitude coordinates shown are based on the North American Datum of 1927 (NAD 27) as currently required by the Mass Media Bureau of the FCC.

Multichannel TV Sound: Stereo only.

Satellite Earth Stations: Andrew, 7-meter C-band; RCA, 4.5-meter Ku-band; Andrew, 4.5-meter C-band; Microdyne, 5-meter Ku & C-band; Microdyne, M/A-Corn, Avantek receivers.

SNG Mobile Dish: RSI, 2.4-meter Ku-band.

News Services: NIWS, AP, ABC NewsOne.

Ownership: Raycom Media Inc. (Group Owner).

Began Operation: September 15, 1962. Sale to present owner by Cosmos Broadcasting Corp. approved by FCC January 17, 2006. Sale to Cosmos Broadcasting Corp. by Love Broadcasting Co. approved by FCC December 22, 1994.

Represented (sales): Continental Television Sales.

Represented (legal): Covington & Burling.

Personnel:

Leon D. Long, Vice President & General Manager.

David Vincent, Station Manager & News Director.

Linda Sherman, General Sales Manager.

Don F. Moore, Local Sales Manager.

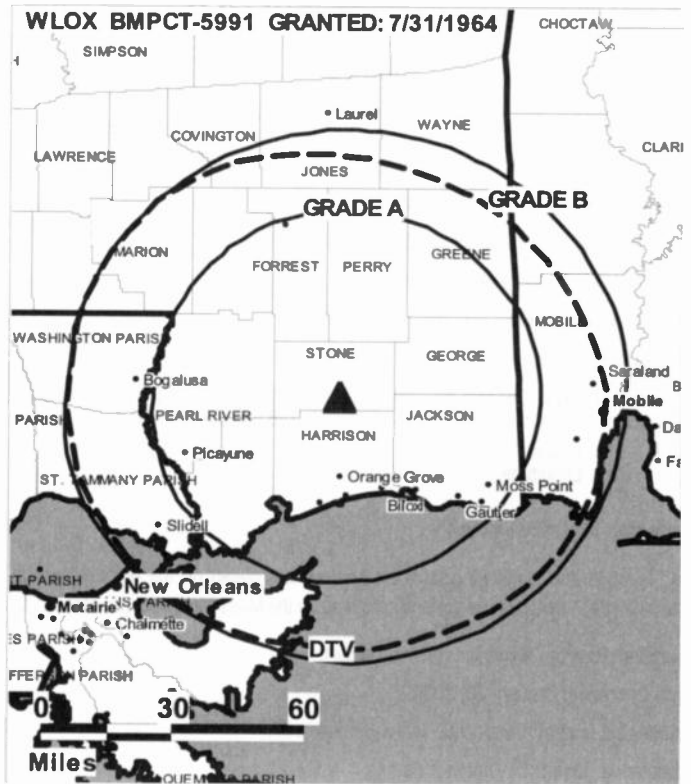
Ralph Caudill, National Sales Manager.

John Armstrong, Engineer Supervisor.

Frank Carlisle, Business Manager.

Darlene Duffano, Program Director.

Todd Durbin, Promotion Director.



© 2007 Warren Communications News

Pat Fagan, Research Director.

Tim Biesel, Creative Services Manager.

Glennis Crowell, Traffic Manager.

Rates: On request.

City of License: Biloxi. **Station DMA:** Biloxi-Gulfport, MS. **Rank:** 160.

Circulation © 2006 Nielsen. Coverage based on Nielsen study.

GrandTotal	Cable TV Households	Non-cable TV Households	Total TV Households
Estimated Station Totals *	172,160	100,710	272,870
Average Weekly Circulation (2006)	121,361	32,883	154,244
Average Daily Circulation (2006)			90,871
Station DMA Total	Cable TV Households	Non-cable TV Households	Total TV Households
Estimated Station Totals *	95,280	33,070	128,350
Average Weekly Circulation (2006)	78,014	17,506	95,520
Average Daily Circulation (2006)			63,745
Other DMA Total	Cable TV Households	Non-cable TV Households	Total TV Households
Estimated Station Totals *	76,880	67,640	144,520
Average Weekly Circulation (2006)	43,347	15,377	58,724
Average Daily Circulation (2006)			27,126

*Estimated station totals are sums of the Nielsen TV and Cable TV household estimates for each county in which the station registers viewing of more than 5% as per the Nielsen Survey Methods.

WLOX-DT
Ch. 39

Network Service: ABC.

Licensee: LibCo Inc., 2215 B Renaissance Dr., Suite 5, Las Vegas, NV 89119.

Studio: 208 DeBuys Rd., Biloxi, MS 39531.

Mailing Address: Box 4596, Biloxi, MS 39535.

Phone: 228-896-1313. **Fax:** 228-896-0749.

E-mail: wlox@wlox.com

Web Site: http://www.wlox.com

Technical Facilities: Channel No. 39 (320-626 MHz). Authorized power: 1000-kw max. visual. Antenna: 1240-ft above av. terrain, 1161-ft. above ground.

Latitude	30°	43'	23"
Longitude	89°	05'	28"

Transmitter: 3 mi. NE of McHenry.

Note: Latitude and longitude coordinates shown are based on the North American Datum of 1927 (NAD 27) as currently required by the Mass Media Bureau of the FCC.

Ownership: Raycom Media Inc. (Group Owner).

Began Operation: January 26, 2003.

Represented (sales): Continental Television Sales.

Represented (legal): Covington & Burling.

Represented (engineering): duTreil, Lundin & Rackley Inc.

Personnel:

Leon Long, Vice President & General Manager.

David Vincent, Station Manager & News Director.

Linda Sherman, General Sales Manager.

Don F. Moore, Local Sales Manager.

Ralph Caudill, National Sales Manager.

John Armstrong, Engineer Supervisor.

Frank Carlisle, Business Manager.

Darlene Duffano, Program Director.

WLOX-DT BMPCDT-20020926ACM GRANTED: 10/28/2002



© 2007 Warren Communications News

Todd Durbin, Promotion Director.

Pat Fagan, Research Director.

Tim Biesel, Creative Services Manager.

Glennis Crowell, Traffic Manager.

Highest 30 Sec. Rate: \$1400.

City of License: Biloxi. **Station DMA:** Biloxi-Gulfport, MS. **Rank:** 160.

Nielsen Data: Not available.

WCBI-DT

Ch. 35

Network Service: CW, MNT, CBS.

Licensee: WCBI-TV LLC, 27 Albercom St., Savannah, GA 31412.

Studio: 201 5th St., Columbus, MS 39703.

Mailing Address: Box 271, Columbus, MS 39703.

Phone: 662-327-4444. **Fax:** 602-329-1004.

Web Site: <http://www.wcbi.com>

Technical Facilities: Channel No. 35 (596-602 MHz). Authorized power: 708-kw max. visual. Antenna: 1916-ft above av. terrain, 1680-ft. above ground.

Latitude	33°	45'	06"
Longitude	88°	52'	40"

Note: Latitude and longitude coordinates shown are based on the North American Datum of 1927 (NAD 27) as currently required by the Mass Media Bureau of the FCC.

Satellite Earth Stations: Transmitter Larcum; M/A-Corn, 4-meter; DH Satellite, 4.5-meter; Scientific-Atlanta, 4.6-meter; Andrew, 4.6-meter Ku-band; Scientific-Atlanta, 7-meter; Scientific-Atlanta, M/A-Corn, DX Communications receivers.

Ownership: Morris Network Inc. (Group Owner).

Began Operation: Station operating; no on-air date

Represented (legal): Fletcher, Heald & Hildreth PLC.

Represented (sales): Blair Television.

Personnel:

Bobby Berry, General Manager.

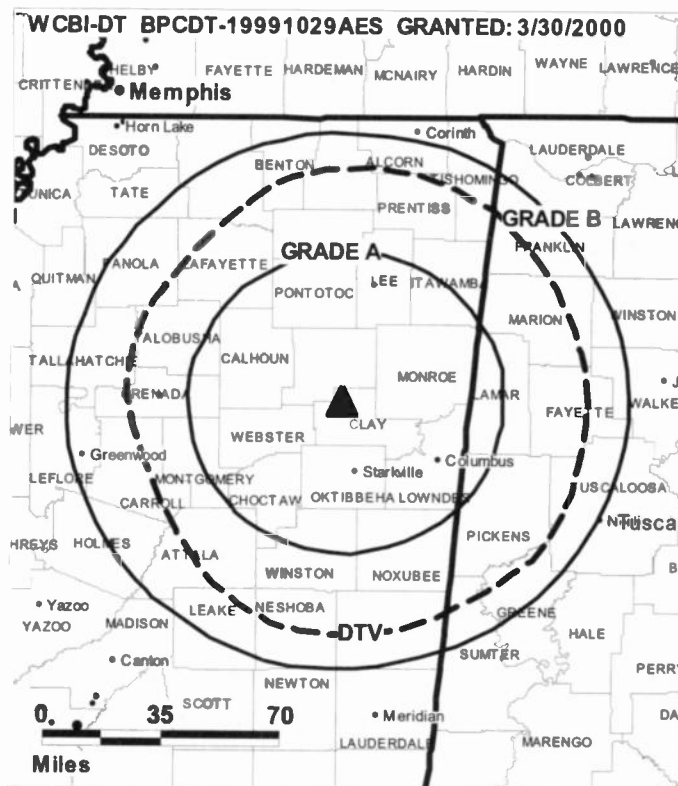
Tami Butler, Sales Manager.

Gary Savage, Engineering Director.

Dutch Terry, News Director.

Nancy Russell, Business Manager.

T. J. Tate, Production Manager.



Donna Hitchcock, National Sales Coordinator & Traffic Manager.

City of License: Columbus. **Station DMA:** Columbus-Tupelo-West Point, MS.

Rank: 132.

Nielsen Data: Not available.

Mississippi — Columbus

WCBI-TV

Ch. 4

Network Service: CBS.

Licensee: WCBI-TV LLC, 27 Albercom St., Savannah, GA 31412.

Studio: 201 5th St. S, Columbus, MS 39701.

Mailing Address: Box 271, Columbus, MS 39703.

Phone: 662-327-4444. **Fax:** 602-329-1004.

Web Site: <http://www.wcbi.com>

Technical Facilities: Channel No. 4 (66-72 MHz). Authorized power: 100-kw visual, 10-kw aural. Antenna: 1800-ft above av. terrain, 535-ft. above ground, 2335-ft. above sea level.

Latitude 33° 45' 07"
Longitude 88° 52' 44"

Transmitter: Hwy. 47, 4-mi. NE of Montpelier.

Digital Facilities: Channel No. 35 (596-602 MHz). Power: 708-kw max. visual. Antenna: 1916-ft above av. terrain, 1680-ft. above ground.

Latitude 33° 45' 06"
Longitude 88° 52' 40"

FCC Digital File Number: BPCDT-19991029AES. Granted: March 30, 2000.

Note: Latitude and longitude coordinates shown are based on the North American Datum of 1927 (NAD 27) as currently required by the Mass Media Bureau of the FCC.

Multichannel TV Sound: Stereo only.

Satellite Earth Stations: Transmitter Larcen; Scientific-Atlanta, 7-meter; M/A-Com, 4-meter; DH Satellite, 4.5-meter; Scientific-Atlanta, 4.6-meter; Andrew, 4.6-meter Ku-band; Scientific-Atlanta, M/A-Com, DX Communications receivers.

SNG Mobile Dish: Radiator Systems, 2.8-meter Ku-band.

News Services: CNN Newsource, CBS Newspath, AP.

Ownership: Morris Network Inc. (Group Owner).

Began Operation: July 13, 1956. Sale to present owner by Imes Communications approved by FCC December 31, 2003.

Represented (sales): Blair Television.

Represented (legal): Fletcher, Heald & Hildreth PLC.

Personnel:

Bobby Berry, General Manager.

Tami Butler, Sales Manager.

Gary Savage, Engineering Director.

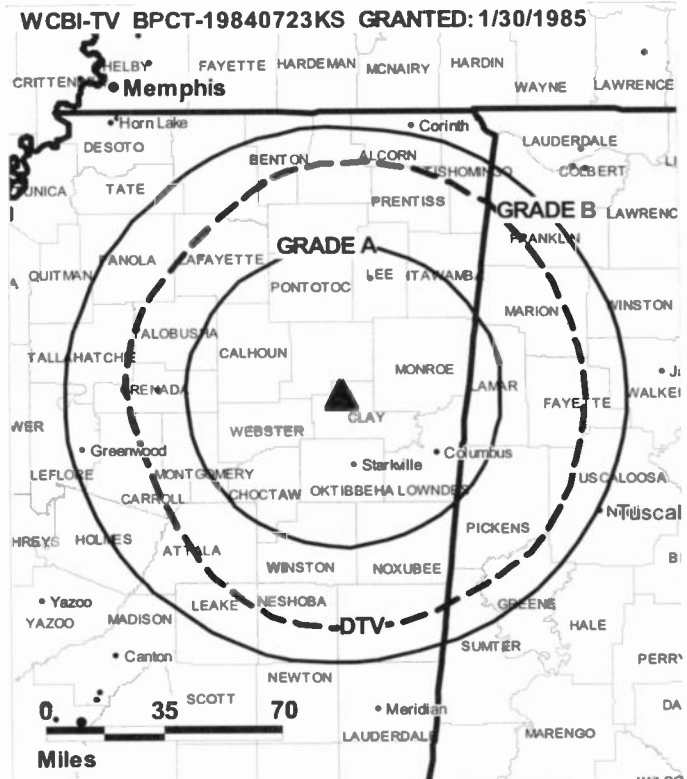
Dutch Terry, News Director.

Nancy Russell, Business Manager.

T. J. Tate, Production Manager.

Donna Hitchcock, National Sales Coordinator & Traffic Manager.

Rates: On request.



© 2007 Warren Communications News

City of License: Columbus. **Station DMA:** Columbus-Tupelo-West Point, MS.

Rank: 132.

Circulation © 2006 Nielsen. Coverage based on Nielsen study.

GrandTotal	Cable TV Households	Non-cable TV Households	Total TV Households
Estimated Station Totals *	112,050	139,760	251,810
Average Weekly Circulation (2006)	61,634	64,153	125,787
Average Daily Circulation (2006)			64,515
Station OMA Total	Cable TV Households	Non-cable TV Households	Total TV Households
Estimated Station Totals *	77,090	98,320	175,410
Average Weekly Circulation (2006)	52,944	59,576	112,520
Average Daily Circulation (2006)			59,787
Other OMA Total	Cable TV Households	Non-cable TV Households	Total TV Households
Estimated Station Totals *	34,960	41,440	76,400
Average Weekly Circulation (2006)	8,690	4,577	13,267
Average Daily Circulation (2006)			4,728

*Estimated station totals are sums of the Nielsen TV and Cable TV household estimates for each county in which the station registers viewing of more than 5% as per the Nielsen Survey Methods.

Mississippi — Greenville

WXVT
Ch. 15

Network Service: MNT, CBS.

Licensee: Saga Broadcasting LLC, 73 Kercheval Ave., Grosse Pointe Farms, MI 48236.

Studio: 3015 E. Reed Rd., Greenville, MS 38703.

Mailing Address: 3015 E. Reed Rd., Greenville, MS 38703.

Phone: 662-334-1500. **Fax:** 662-378-8122.

E-mail: dcavileer@tecinfo.com

Web Site: http://www.wxvt.com

Technical Facilities: Channel No. 15 (476-482 MHz). Authorized power: 2750-kw max. & 891-kw horizontal visual, & 178-kw horizontal aural. Antenna: 890-ft above av. terrain, 919-ft. above ground, 1049-ft. above sea level.

Latitude 33° 39' 26"
Longitude 90° 42' 17.5"

Holds CP for change to 1200-kw max. visual, 883-ft above av. terrain, 881-ft. above ground, 1011-ft. above sea level; lat. 33° 39' 26", long. 90° 42' 18", BPCT-20041124AEU.

Transmitter: 4.9-mi. SSE of Cleveland.

Digital Facilities: Channel No. 17 (488-494 MHz). Power: 98.9-kw max. visual. Antenna: 889-ft above av. terrain, 820-ft. above ground.

Latitude 33° 39' 26"
Longitude 90° 42' 18"

FCC Digital File Number: BPCDT-19991019ABP. Granted: May 03, 2001.

Note: Latitude and longitude coordinates shown are based on the North American Datum of 1927 (NAD 27) as currently required by the Mass Media Bureau of the FCC.

Satellite Earth Stations: RCA, 3-meter; Harris, 3-meter; DH Satellite, 5-meter; ADM, 5.5-meter.

News Services: CNN Newsource, CBS Newspath, AP.

Ownership: Saga Communications Inc. (Group Owner).

Began Operation: November 7, 1980. Sale to Lamco Communications by Big River Broadcasting Co. approved by FCC March 5, 1984. Sale to Greenville Television Inc. approved by FCC August 28, 1991. Sale to present owner by Greenville Television Inc. approved by FCC April 22, 1999.

Represented (sales): Blair Television.

Represented (legal): Smithwick & Belendiuk PC.

Personnel:

David Cavileer, Vice President & General Manager.

Jim Chick, Sales Manager.

Earl Phelps, News Director.

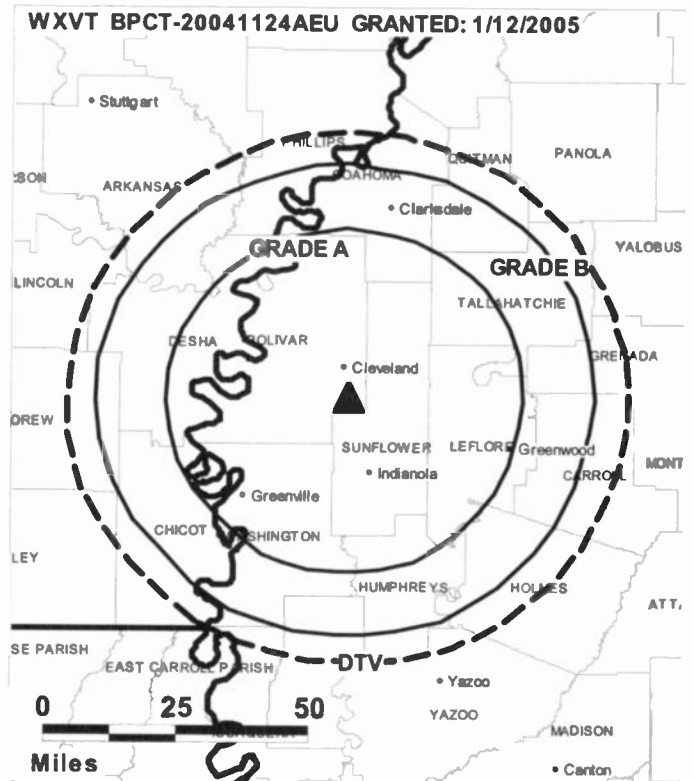
Paul Serlo, Chief Engineer.

Leigh McDowell, Business Manager.

Carolyn Byars, Program Director.

Trey Horton, Production Manager.

Beverly Ford, Creative Services Director.



Cassandra Robinson, Traffic Manager.

Highest 30 Sec. Rate: \$550.

City of License: Greenville. **Station DMA:** Greenwood-Greenville, MS. **Rank:** 184.

Circulation © 2006 Nielsen. Coverage based on Nielsen study.

GrandTotal	Cable TV Households	Non-cable TV Households	Total TV Households
Estimated Station Totals *	70,580	28,010	98,590
Average Weekly Circulation (2006)	40,825	7,295	48,120
Average Daily Circulation (2006)			24,604
Station DMA Total	Cable TV Households	Non-cable TV Households	Total TV Households
Estimated Station Totals *	51,880	18,760	70,640
Average Weekly Circulation (2006)	33,969	6,457	40,426
Average Daily Circulation (2006)			22,167
Other DMA Total	Cable TV Households	Non-cable TV Households	Total TV Households
Estimated Station Totals *	18,700	9,250	27,950
Average Weekly Circulation (2006)	6,856	838	7,694
Average Daily Circulation (2006)			2,437

*Estimated station totals are sums of the Nielsen TV and Cable TV household estimates for each county in which the station registers viewing of more than 5% as per the Nielsen Survey Methods.

Mississippi — Greenville

WXVT-DT

Ch. 17

Network Service: CBS.

Grantee: Saga Broadcasting LLC, 73 Kercheval Ave., Grosse Pointe Farms, MI 48236.

Studio: 3015 E. Reed Rd., Greenville, MS 38703.

Mailing Address: 3015 E. Reed Rd., Greenville, MS 38703.

Phone: 662-334-1500. **Fax:** 662-378-8122.

E-mail: dcavileer@tecinfo.com

Web Site: <http://www.wxvt.com>

Technical Facilities: Channel No. 17 (488-494 MHz). Authorized power: 98.9-kw max. visual. Antenna: 889-ft above av. terrain, 820-ft. above ground.

Latitude	33°	39'	26"
Longitude	90°	42'	18"

Requests modification of CP for change to 5-kw max. visual, 828-ft above av. terrain, 825-ft. above ground, 955-ft. above sea level; BMPCDT-20060602AAX.

Note: Latitude and longitude coordinates shown are based on the North American Datum of 1927 (NAD 27) as currently required by the Mass Media Bureau of the FCC.

News Service: CNN Newsource.

Ownership: Saga Communications Inc. (Group Owner).

Began Operation: May 1, 2002. Station operating under Special Temporary Authority at 0.25-kw max. visual.

Represented (sales): Blair Television.

Represented (legal): Smithwick & Belendiuk PC.

Personnel:

David Cavileer, Vice President & General Manager.

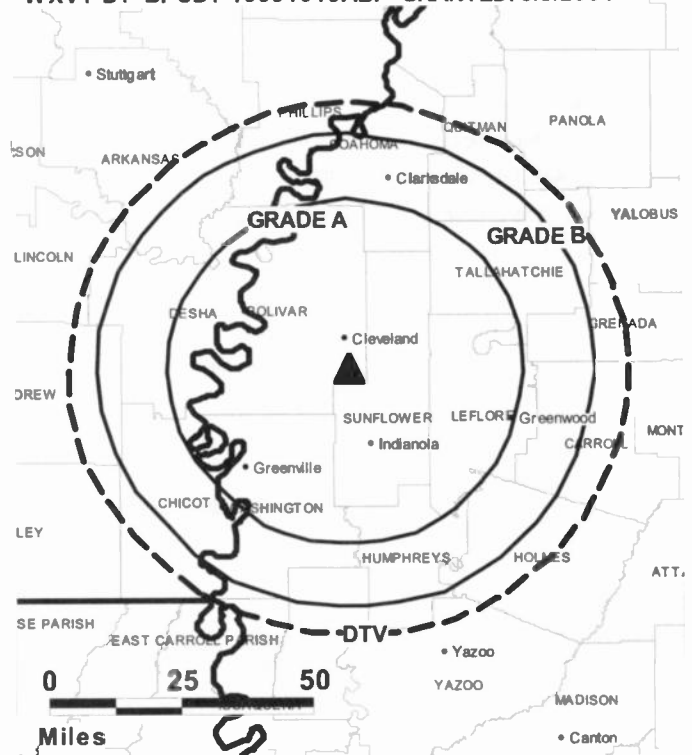
Jim Chick, Sales Manager.

Earl Phelps, News Director.

Paul Serio, Chief Engineer.

Leigh McDowell, Business Manager.

WXVT-DT BPCDT-19991019ABP GRANTED: 5/3/2001



© 2007 Warren Communications News

Carolyn Byars, Program Director.

Trey Horton, Production Manager.

Beverly Ford, Creative Services Director.

Cassandra Robinson, Traffic Manager.

City of License: Greenville. Station DMA: Greenwood-Greenville, MS. Rank: 184.

Nielsen Data: Not available.

WABG-DT
Ch. 32

Network Service: ABC.

Licensee: Mississippi Broadcasting Partners, 2001 Garrard Ave., Greenwood, MS 38930.

Studios: 2001 Garrard Ave., Greenwood, MS 38930; 849 Washington Ave., Greenville, MS, 38701 38701.

Mailing Address: Box 1243, Greenville, MS 38701.

Phone: 662-332-0949. **Fax:** 662-378-3055.

E-mail: snelson@wabg.com

Web Site: http://www.wabg.com

Technical Facilities: Channel No. 32 (578-584 MHz). Authorized power: 1000-kw max. visual, aural. Antenna: 1877-ft above av. terrain, 1877-ft. above ground, 1991-ft. above sea level.

Latitude	33°	22'	23"
Longitude	90°	32'	25"

Note: Latitude and longitude coordinates shown are based on the North American Datum of 1927 (NAD 27) as currently required by the Mass Media Bureau of the FCC.

Ownership: Bahakel Communications Ltd. (Group Owner).

Began Operation: December 31, 2005.

Represented (sales): Continental Television Sales.

Personnel:

Sherry Nelson, General Manager & Local Sales Manager.

Mandy Lester Reid, Sales Associate.

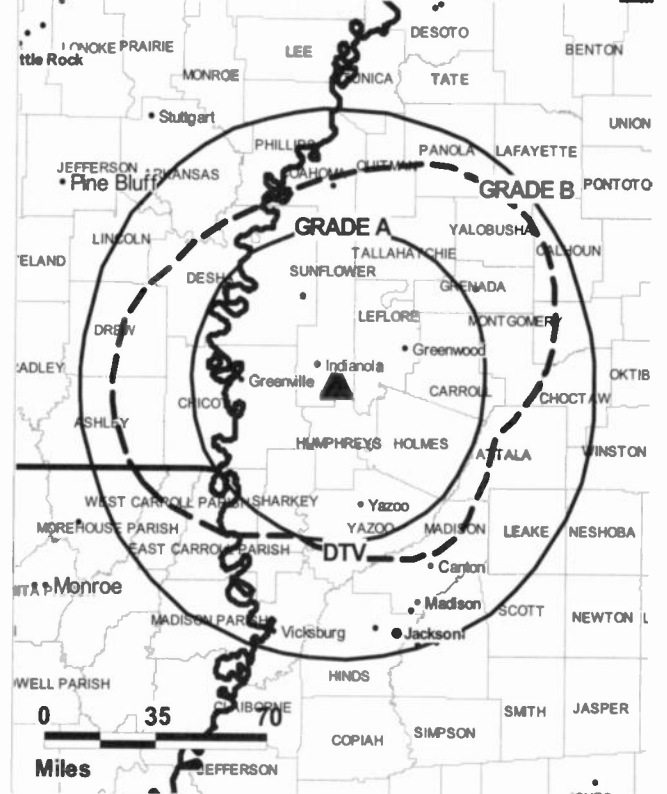
Jonas Oswalt, Sales Associate.

Pam Chatman, News Director.

Larry Nixon, Engineering Director.

Betty Thunderburk, Business Manager.

WABG-DT BMPCDT-20050125AJU GRANTED: 2/3/2005



Donnie Reid, Production & Program Director.

Trey Clark, Traffic Manager.

City of License: Greenwood. **Station DMA:** Greenwood-Greenville, MS. **Rank:** 184.

Nielsen Data: Not available.

WABG-TV
Ch. 6

Network Service: ABC.

Licensee: Mississippi Broadcasting Partners, 2001 Garrard Ave., Greenwood, MS 38930.

Studios: 2001 Garrard Ave., Greenwood, MS 38930; 849 Washington Ave., Greenville, MS 38701.

Mailing Address: Box 1243, Greenville, MS 38701.

Phone: 662-332-0949; 662-378-3055. **Fax:** 662-334-6420.

E-mail: snelson@wabg.com

Web Site: http://www.wabg.com

Technical Facilities: Channel No. 6 (82-88 MHz). Authorized power: 100-kw visual, 10.5-kw aural. Antenna: 1960-ft above av. terrain, 2000-ft. above ground, 2115-ft. above sea level.

Latitude 33° 22' 23"
Longitude 90° 32' 31"

Holds CP for change to 1959-ft above av. terrain, 1959-ft. above ground, 2073-ft. above sea level; lat. 33° 22' 23", long. 90° 32' 25", BPCT-20030701BNS.

Digital Facilities: Channel No. 32 (578-584 MHz). Power: 1000-kw max. visual, 10.5-kw aural. Antenna: 1877-ft above av. terrain, 1877-ft. above ground, 1991-ft. above sea level.

Latitude 33° 22' 23"
Longitude 90° 32' 25"

FCC Digital File Number: BPCDT-19991013ABI. Granted: February 03, 2005.

Note: Latitude and longitude coordinates shown are based on the North American Datum of 1927 (NAD 27) as currently required by the Mass Media Bureau of the FCC.

AM Affiliate: WABG, 1-kw (0.5-kw night), 960 kHz.

News Services: CNN Newsource, AP, ABC NewsOne.

Ownership: Bahakel Communications Ltd. (Group Owner).

Began Operation: October 20, 1959.

Represented (sales): Continental Television Sales.

Personnel:

Sherry Nelson, General Manager & Local Sales Manager.

Mandy Lester Reid, Sales Associate.

Jonas Oswait, Sales Associate.

Pam Chatman, News Director.

Larry Nixon, Engineering Director.

Betty Thunderburk, Business Manager.

Donnie Reid, Production & Program Director.

Trey Clark, Traffic Manager.

Highest 30 Sec. Rate: \$650.

WABG-TV BPCT-20030701BNS GRANTED: 11/6/2003



City of License: Greenwood. **Station DMA:** Greenwood-Greenville, MS. **Rank:** 184.

Circulation © 2006 Nielsen. Coverage based on Nielsen study.

GrandTotal	Cable TV Households	Non-cable TV Households	Total TV Households
Estimated Station Totals *	90,750	46,060	136,810
Average Weekly Circulation (2006)	51,121	13,428	64,549
Average Daily Circulation (2006)			35,124
Station DMA Total	Cable TV Households	Non-cable TV Households	Total TV Households
Estimated Station Totals *	51,880	20,990	72,870
Average Weekly Circulation (2006)	39,186	9,184	48,370
Average Daily Circulation (2006)			28,273
Other DMA Total	Cable TV Households	Non-cable TV Households	Total TV Households
Estimated Station Totals *	38,870	25,070	63,940
Average Weekly Circulation (2006)	11,935	4,244	16,179
Average Daily Circulation (2006)			6,851

*Estimated station totals are sums of the Nielsen TV and Cable TV household estimates for each county in which the station registers viewing of more than 5% as per the Nielsen Survey Methods.

WXXV-DT

Ch. 48

Network Service: FOX.

Grantee: Morris Network of Mississippi Inc., Box 2500, Gulfport, MS 39505.

Studio: 14351 Hwy. 49 N., Gulfport, MS 39503.

Mailing Address: Box 2500, Gulfport, MS 39505.

Phone: 228-832-2525. **Fax:** 228-832-4442.

E-mail: pcox@wxxv25.com

Web Site: <http://www.wxxv25.com>

Technical Facilities: Channel No. 48 (674-680 MHz). Authorized power: 300-kw max. visual. Antenna: 1496-ft above av. terrain, 1414-ft. above ground.

Latitude	30°	44'	48"
Longitude	89°	03'	30"

Note: Latitude and longitude coordinates shown are based on the North American Datum of 1927 (NAD 27) as currently required by the Mass Media Bureau of the FCC.

News Services: Fox NewsEdge, AP.

Ownership: Morris Network Inc. (Group Owner).

Began Operation: Station operating under Special Temporary Authority at 13-kw max. visual; no on-air date

Represented (sales): Millennium Sales & Marketing.

Personnel:

Phillip D. Cox, General Manager.

Mike Travis, Sales Manager.

Shirin Brown, National Sales Coordinator.

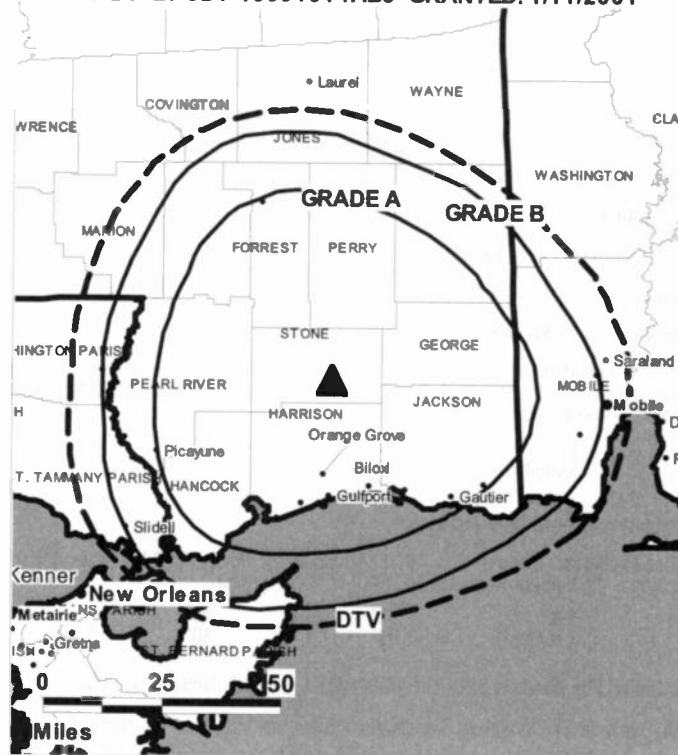
Glenda McCree, Sales Assistant.

Ray Luke, Operations Manager & Chief Engineer.

Donna Ingram, Business Manager.

Marisha Swanier, Program & Traffic Coordinator.

WXXV-DT BPCDT-19991014ABJ GRANTED: 1/11/2001



© 2007 Warren Communications News

Michele Gibbs, Promotion Coordinator.

Deborah McCreary, Creative Services Director.

City of License: Gulfport. **Station DMA:** Biloxi-Gulfport, MS. **Rank:** 160.

Nielsen Data: Not available.

WXXV-TV
Ch. 25

Network Service: FOX.

Licensee: Morris Network of Mississippi Inc., 27 Abercom St., Savannah, GA 31412.

Studio: 14351 Hwy. 49 N, Gulfport, MS 39503.

Mailing Address: Box 2500, Gulfport, MS 39505.

Phone: 228-832-2525. **Fax:** 228-832-4442.

E-mail: pcox@wxxv25.com

Web Site: http://www.wxxv25.com

Technical Facilities: Channel No. 25 (536-542 MHz). Authorized power: 2240-kw max. visual, 224-kw aural. Antenna: 1600-ft above av. terrain, 1540-ft. above ground, 1780-ft. above sea level.

Latitude 30° 44' 48"
Longitude 89° 03' 30"

Transmitter: 4.7-mi. NE of McHenry.

Digital Facilities: Channel No. 48 (674-680 MHz). Power: 300-kw max. visual. Antenna: 1496-ft above av. terrain, 1414-ft. above ground.

Latitude 30° 44' 48"
Longitude 89° 03' 30"

FCC Digital File Number: BPCDT-19991014ABJ. Granted: January 11, 2001.

Note: Latitude and longitude coordinates shown are based on the North American Datum of 1927 (NAD 27) as currently required by the Mass Media Bureau of the FCC.

Multichannel TV Sound: Stereo only.

Satellite Earth Station: Transmitter Harris; Comtech, 5-meter C-band; Pinzone receivers.

Ownership: Morris Network Inc. (Group Owner).

Began Operation: February 14, 1987. Sale to present owner by Prime Cities Broadcasting Corp. approved by FCC June 12, 1997. Sale to Prime Cities Broadcasting Corp. by AmSouth Realty Inc. approved by FCC May 1, 1991. Sale to AmSouth Realty Inc. by Gulf Coast TV Ltd. approved by FCC December 8, 1989.

Represented (sales): Millennium Sales & Marketing.

Represented (legal): Fletcher, Heald & Hildreth PLC.

Represented (engineering): Denny & Associates PC.

Personnel:

Phillip D. Cox, General Manager.

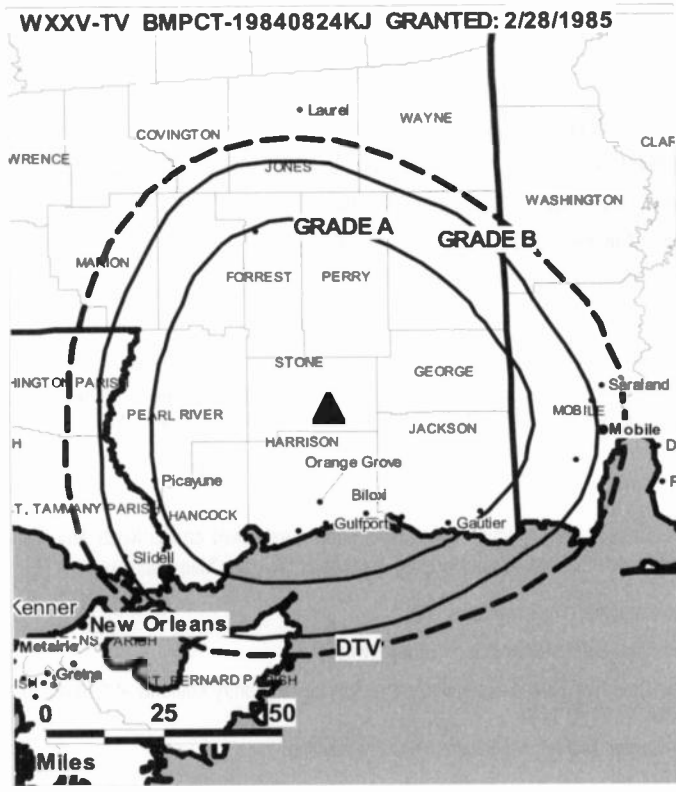
Ray Luke, Operations Manager & Chief Engineer.

Mike Travis, Sales Manager.

Shirin Brown, National Sales Coordinator.

Glenda McCree, Sales Assistant.

Kepper, Tupper & Company
 We brokered the sale of WXXV-TV
 112 High Ridge Avenue, Ridgefield, CT (203)431-3366



© 2007 Warren Communications News

- Donna Ingram, Business Manager.
- Marisha Swanier, Program & Traffic Coordinator.
- Michele Gibbs, Promotion Coordinator.
- Deborah McCreary, Creative Services Director.

Highest 30 Sec. Rate: \$500.
City of License: Gulfport. **Station OMA:** Biloxi-Gulfport, MS. **Rank:** 160.

Circulation © 2006 Nielsen. Coverage based on Nielsen study.

GrandTotal	Cable TV Households	Non-cable TV Households	Total TV Households
Estimated Station Totals *	171,450	76,750	248,200
Average Weekly Circulation (2006)	68,705	12,540	81,245
Average Daily Circulation (2006)			27,154
Station DMA Total	Cable TV Households	Non-cable TV Households	Total TV Households
Estimated Station Totals *	94,570	33,070	127,640
Average Weekly Circulation (2006)	36,633	6,378	43,011
Average Daily Circulation (2006)			15,961
Other DMA Total	Cable TV Households	Non-cable TV Households	Total TV Households
Estimated Station Totals *	76,880	43,680	120,560
Average Weekly Circulation (2006)	32,072	6,162	38,234
Average Daily Circulation (2006)			11,193

*Estimated station totals are sums of the Nielsen TV and Cable TV household estimates for each county in which the station registers viewing of more than 5% as per the Nielsen Survey Methods.

WHLT
Ch. 22
(Satellite of WJTV, Jackson)

Network Service: CBS.

Licensee: Media General Communications, Inc., 333 E. Franklin St., Richmond, VA 23219.

Studio: Cloverleaf Mall, 5912 Hwy. 49, Hattiesburg, MS 39401.

Mailing Address: 5912 Hwy. 49, Cloverleaf Mall, Hattiesburg, MS 39401.

Phone: 601-545-2077. **Fax:** 601-545-3589.

E-mail: sschrader@wjtv.com

Web Site: http://www.whlt.com

Technical Facilities: Channel No. 22 (518-524 MHz). Authorized power: 1200-kw max. visual, 120-kw aural. Antenna: 800-ft above av. terrain, 707-ft. above ground, 1017-ft. above sea level.

Latitude 31° 24' 21"
 Longitude 89° 14' 35"

Transmitter: 4-mi. NE of Petal on Lynn Ray Rd.

Digital Facilities: Channel No. 58 (734-740 MHz). Power: 1000-kw max. visual. Antenna: 699-ft above av. terrain, 607-ft. above ground.

Latitude 31° 24' 20"
 Longitude 89° 14' 13"

FCC Digital File Number: BPCDT-19991025ADY. Granted: October 25, 2000.

Note: Latitude and longitude coordinates shown are based on the North American Datum of 1927 (NAD 27) as currently required by the Mass Media Bureau of the FCC.

Multichannel TV Sound: Stereo only.

Satellite Earth Station: Transmitter Harris; Scientific-Atlanta, 5-meter C-band.

News Service: AP.

Ownership: Media General Inc. (Group Owner).

Began Operation: January 12, 1987.

Represented (sales): Blair Television.

Personnel:

Bob Romine, General Manager.

Fred Howard, Station Manager & Sales Manager.

Rick Russell, News Director.

Steve Schrader, Chief Engineer.

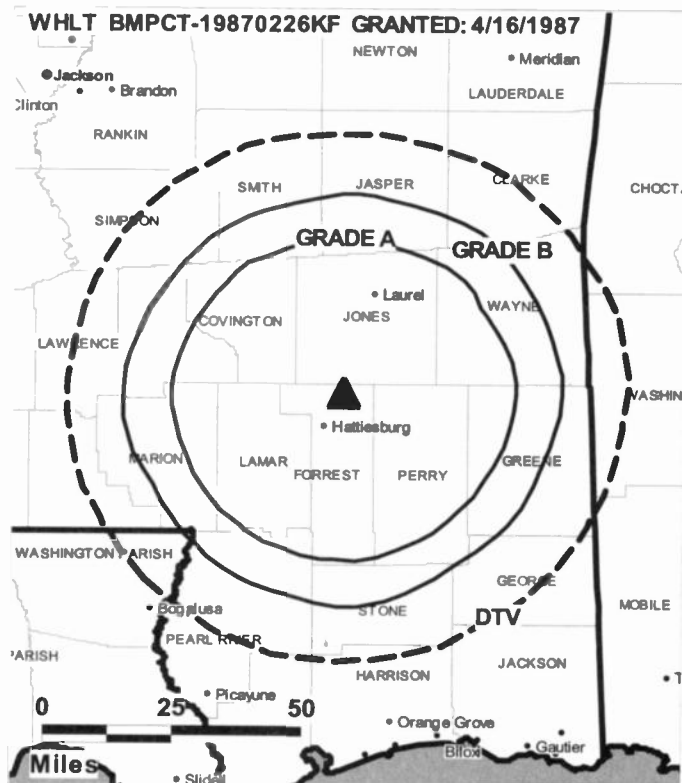
Billy Tinsley, Business Manager.

Jackie McDonald, Program Director.

Gary Wolverton, Marketing & Promotion Director.

Rob Ruffin, Production Manager.

Regina James, Traffic Manager.



Rates: On request.

City of License: Hattiesburg. **Station DMA:** Hattiesburg-Laurel, MS. **Rank:** 165.

Circulation © 2006 Nielsen. Coverage based on Nielsen study.

GrandTotal	Cable TV Households	Non-cable TV Households	Total TV Households
Estimated Station Totals *	66,610	52,600	119,210
Average Weekly Circulation (2006)	34,316	13,960	48,276
Average Daily Circulation (2006)			20,147
Station DMA Total	Cable TV Households	Non-cable TV Households	Total TV Households
Estimated Station Totals *	56,690	48,310	105,000
Average Weekly Circulation (2006)	33,375	13,449	46,824
Average Daily Circulation (2006)			19,860
Other DMA Total	Cable TV Households	Non-cable TV Households	Total TV Households
Estimated Station Totals *	9,920	4,290	14,210
Average Weekly Circulation (2006)	941	511	1,452
Average Daily Circulation (2006)			287

*Estimated station totals are sums of the Nielsen TV and Cable TV household estimates for each county in which the station registers viewing of more than 5% as per the Nielsen Survey Methods.

WHLT-DT
Ch. 58

Network Service: CBS.

Grantee: Media General Communications, Inc., 333 E. Franklin St., Richmond, VA 23219.

Studio: 5912 Hwy. 49, Cloverleaf Mall, Hattiesburg, MS 39401.

Mailing Address: 5912 Hwy. 49, Cloverleaf Mall, Hattiesburg, MS 39401.

Phone: 601-545-2077. **Fax:** 601-545-3589.

E-mail: sschrader@wjtv.com

Web Site: <http://www.whlt.com>

Technical Facilities: Channel No. 58 (734-740 MHz). Authorized power: 1000-kw max. visual. Antenna: 699-ft above av. terrain, 607-ft. above ground.

Latitude	31°	24'	20"
Longitude	89°	14'	13"

Note: Latitude and longitude coordinates shown are based on the North American Datum of 1927 (NAD 27) as currently required by the Mass Media Bureau of the FCC.

Ownership: Media General Inc. (Group Owner).

Began Operation: Station operating; no on-air date

Personnel:

Bob Romine, General Manager.

Fred Howard, Station Manager & Sales Manager.

Rick Russell, News Director.

Steve Schrader, Chief Engineer.

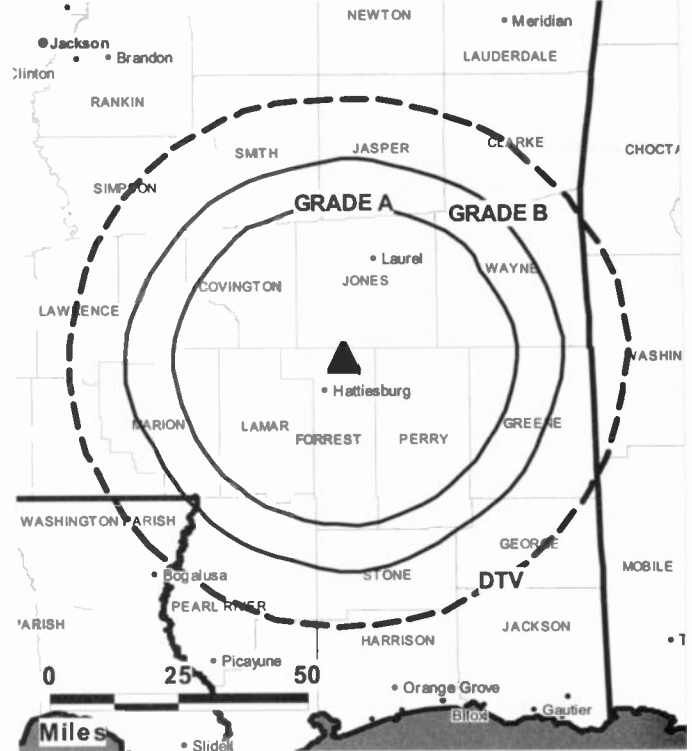
Billy Tinsley, Business Manager.

Jackie McDonald, Program Director.

Gary Wolverton, Marketing & Promotion Director.

Rob Ruffin, Production Manager.

WHLT-DT BPCDT-19991025ADY GRANTED: 10/25/2000



© 2007 Warren Communications News

Regina James, Traffic Manager.

City of License: Hattiesburg. **Station DMA:** Hattiesburg-Laurel, MS. **Rank:** 165.

Nielsen Data: Not available.

Mississippi — Holly Springs

WBUY-DT

Ch. 41

Network Service: TBN.

Licensee: Trinity Broadcasting Network Inc., 2442 Michelle Dr., Tustin, CA 92780.

Studio: 3447 Cazassa Rd., Memphis, TN 38116.

Mailing Address: 3447 Cazassa Rd., Memphis, TN 38116.

Phone: 901-396-9541; 714-957-9699. **Fax:** 901-396-9585.

E-mail: wbuy@tbn.org; ngardner@tbn.org

Web Site: <http://www.tbn.org>

Technical Facilities: Channel No. 41 (632-638 MHz). Authorized power: 500-kw max. visual. Antenna: 400-ft above av. terrain, 404-ft. above ground, 755-ft. above sea level.

Latitude	34°	59'	20"
Longitude	89°	41'	13"

Note: Latitude and longitude coordinates shown are based on the North American Datum of 1927 (NAD 27) as currently required by the Mass Media Bureau of the FCC.

Ownership: Trinity Broadcasting Network Inc. (Group Owner).

Began Operation: September 24, 2002. Standard Definition.

Personnel:

Nina Gardner, Station Manager.

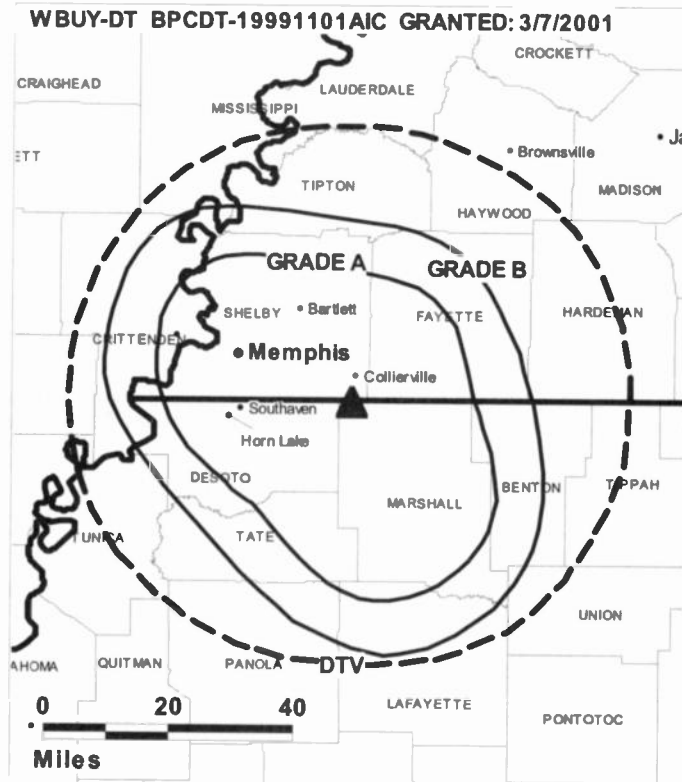
Dean Garrison, Chief Engineer.

Cliff Pickell, Production Manager.

Tamela Woods-Calvin, Public Affairs Director.

Vicki Everett, Secretary.

City of License: Holly Springs. **Station DMA:** Memphis, TN. **Rank:** 44.



Nielsen Data: Not available.

Mississippi — Holly Springs

**WBUY-TV
Ch. 40**

Network Service: TBN.

Licensee: Trinity Broadcasting Network Inc., 2442 Michelle Dr., Tustin, CA 92780.

Studio: 3447 Cazassa Rd., Memphis, TN 38116.

Mailing Address: 3447 Cazassa Rd., Memphis, TN 38116.

Phone: 901-396-9541. **Fax:** 901-396-9585.

E-mail: wbuy@tbn.org

Web Site: http://www.tbn.org

Technical Facilities: Channel No. 40 (626-632 MHz). Authorized power: 4624-kw max. visual. Antenna: 465-ft above av. terrain, 468-ft. above ground, 818-ft. above sea level.

Latitude	34°	59'	20"
Longitude	89°	41'	13"

Transmitter: 0.43-mi. SSW of Byhalia Rd., at Tennessee border, near Barton.

Digital Facilities: Channel No. 41 (632-638 MHz). Power: 500-kw max. visual. Antenna: 400-ft above av. terrain, 404-ft. above ground, 755-ft. above sea level.

Latitude	34°	59'	20"
Longitude	89°	41'	13"

FCC Original File Number: BPCDT-19991101AIC. Granted: March 07, 2001.

Note: Latitude and longitude coordinates shown are based on the North American Datum of 1927 (NAD 27) as currently required by the Mass Media Bureau of the FCC.

News Service: None.

Ownership: Trinity Broadcasting Network Inc. (Group Owner).

Began Operation: September 15, 1991. Sale to All American TV Inc. by Sonlight Broadcasting Systems Inc. approved by FCC May 27, 1997. Sale to present owner by All American TV Inc. approved by FCC May 8, 2000.

Personnel:

Nina Gardner, Station Manager.

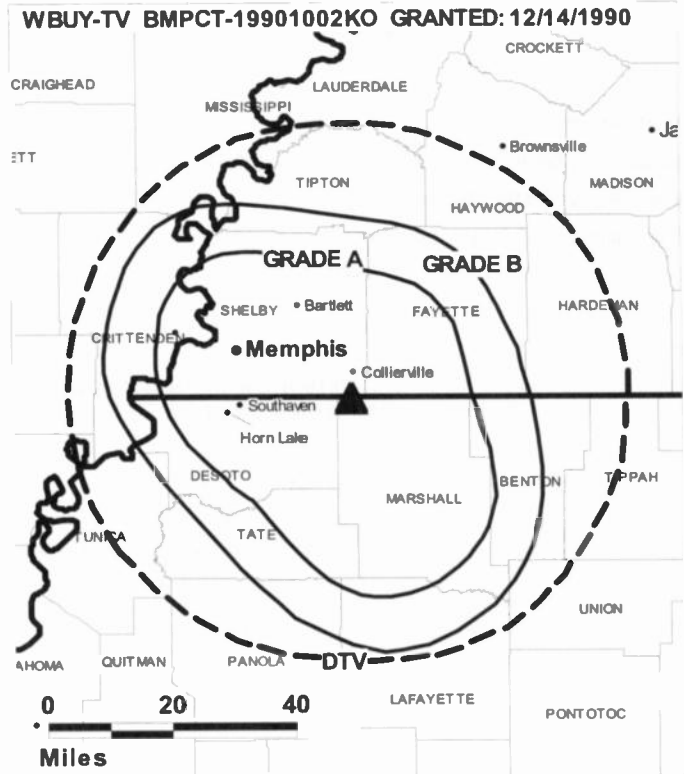
Oean Garrison, Chief Engineer.

Cliff Pickell, Production Manager.

Tamela Woods-Calvin, Public Affairs Director.

Vicki Everett, Secretary.

City of License: Holly Springs. **Station OMA:** Memphis, TN. **Rank:** 44.



© 2007 Warren Communications News

Circulation © 2006 Nielsen. Coverage based on Nielsen study.

GrandTotal	Cable TV Households	Non-cable TV Households	Total TV Households
Estimated Station Totals *	253,680	148,830	402,510
Average Weekly Circulation (2006)	22,433	7,897	30,330
Average Daily Circulation (2006)			8,060
Station OMA Total	Cable TV Households	Non-cable TV Households	Total TV Households
Estimated Station Totals *	253,680	148,830	402,510
Average Weekly Circulation (2006)	22,433	7,897	30,330
Average Daily Circulation (2006)			8,060

*Estimated station totals are sums of the Nielsen TV and Cable TV household estimates for each county in which the station registers viewing of more than 5% as per the Nielsen Survey Methods.

WKDH
Ch. 45

Network Service: ABC.

Licensee: Southern Broadcasting Inc., PO Box 1645, Tupelo, MS 38802.

Studio: 1359 Rd. 681 Beech Springs Rd., Tupelo, MS 38801.

Mailing Address: PO Box 1645, Topelo, MS 38802.

Phone: 662-456-4558. **Fax:** 662-844-7061.

E-mail: manager@wkdh.com

Web Site: http://www.wkdh.com

Technical Facilities: Channel No. 45 (656-662 MHz). Authorized power: 1854-kw max. visual. Antenna: 1611-ft above av. terrain, 1368-ft. above ground, 1949-ft. above sea level.

Latitude 33° 47' 40"
Longitude 89° 05' 16"

Holds CP for change to 537-kw max. visual, 1611-ft above av. terrain, 1368-ft. above ground, 1948-ft. above sea level; BPCDT-20060519ABE.

Transmitter: 2.4-mi. from Woodland.

Note: Latitude and longitude coordinates shown are based on the North American Datum of 1927 (NAD 27) as currently required by the Mass Media Bureau of the FCC.

Ownership: Southern Broadcasting Inc.

Began Operation: June 18, 2001. Pro forma assignment of permit to Southern Broadcasting Inc. from K & D Spain Partners granted by FCC August 10, 1998.

Represented (sales): Continental Television Sales.

Represented (legal): Garvey Schubert Barer.

Represented (engineering): Richard Vega Group.

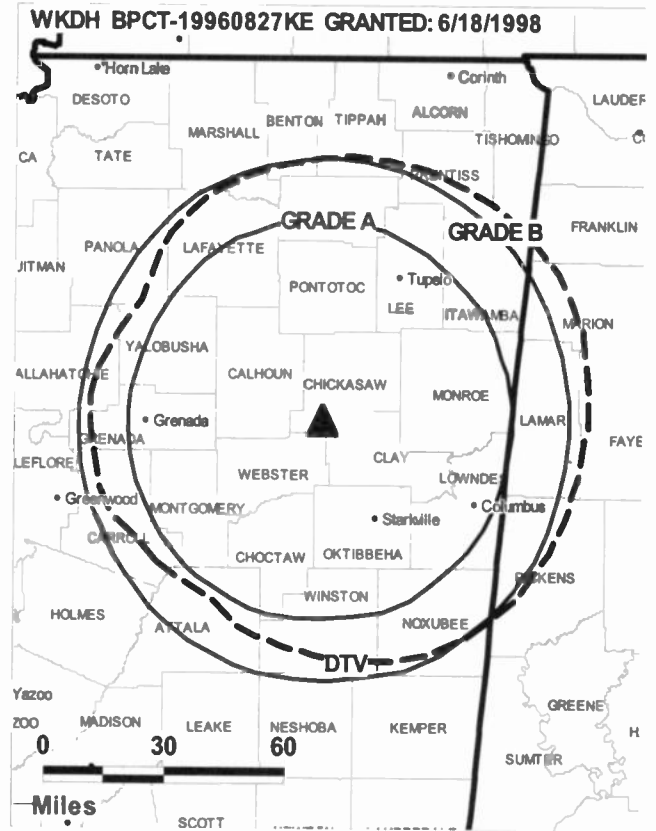
Personnel:

Walter Spain, President & Station Manager.

James Conaway, Chief Engineer.

City of License: Houston. **Station DMA:** Columbus-Tupelo-West Point, MS.

Rank: 132.



Circulation © 2006 Nielsen. Coverage based on Nielsen study.

GrandTotal	Cable TV Households	Non-cable TV Households	Total TV Households
Estimated Station Totals *	69,350	101,660	171,010
Average Weekly Circulation (2006)	29,596	21,863	51,459
Average Daily Circulation (2006)			14,910

Station DMA Total	Cable TV Households	Non-cable TV Households	Total TV Households
Estimated Station Totals *	69,350	98,320	167,670
Average Weekly Circulation (2006)	29,596	21,673	51,269
Average Daily Circulation (2006)			14,860

Other DMA Total	Cable TV Households	Non-cable TV Households	Total TV Households
Estimated Station Totals *	0	3,340	3,340
Average Weekly Circulation (2006)	0	190	190
Average Daily Circulation (2006)			50

*Estimated station totals are sums of the Nielsen TV and Cable TV household estimates for each county in which the station registers viewing of more than 5% as per the Nielsen Survey Methods.

The industry bible...

Consumer Electronics Daily

Warren Communications News

Free 30-day trial—call 800-771-9202 or visit www.warren-news.com

Mississippi — Jackson

WAPT Ch. 16

Network Service: ABC.

Licensee: WAPT Hearst-Argyle Television Inc., 888 7th Ave., New York, NY 10106.

Studio: 7616 Channel 16 Way, Jackson, MS 39209.

Mailing Address: Box 10297, Jackson, MS 39289-0297.

Phone: 601-922-1607. **Fax:** 601-922-1663.

E-mail: gm@thejacksonchannel.com

Web Site: http://www.thejacksonchannel.com

Technical Facilities: Channel No. 16 (482-488 MHz). Authorized power: 4790-kw max. visual. Antenna: 1178-ft above av. terrain, 1037-ft. above ground, 1476-ft. above sea level.

Latitude 32° 16' 41"
Longitude 90° 17' 40"

Transmitter: 7616 Channel 16 Way, Jackson.

Digital Facilities: Channel No. 21 (512-518 MHz). Power: 1000-kw max. visual, aural. Antenna: 1089-ft above av. terrain, 942-ft. above ground, 1388-ft. above sea level.

Latitude 32° 16' 41"
Longitude 90° 17' 40"

Note: Latitude and longitude coordinates shown are based on the North American Datum of 1927 (NAD 27) as currently required by the Mass Media Bureau of the FCC.

Multichannel TV Sound: Stereo only.

Satellite Earth Stations: Transmitter Larcen; Scientific-Atlanta, 4-meter; Micro-dyne, 4-meter KC-band; Scientific-Atlanta, M/A-Corn receivers.

News Service: AP.

Ownership: Hearst-Argyle Television Inc. (Group Owner).

Began Operation: October 3, 1970. Merger with Hearst Corp. to form present owner approved by FCC June 2, 1997 (Vol. 37:13, 35). Sale to Argyle Television Inc. by Northstar Television Group Inc. approved by FCC November 7, 1994 (Television Digest, Vol. 34:37; 35:2). Sale to Northstar Television Group approved by FCC September 11, 1989. Sale to Price Communications approved by FCC June 23, 1987 (Vol. 27:21). Sale to Clay Communications by Lewis C. Hopper, et al., approved by FCC March 18, 1979. Sale to Lewis Hopper, et al., by American Public Life Insurance Co. approved by FCC March 18, 1976.

Represented (sales): Eagle Television Sales.

Personnel:

Stuart Kellogg, President & General Manager.

Jeff Wolfe, General Sales Manager.

Danny Walker, Local Sales Manager.

Bruce Barkley, News Director.

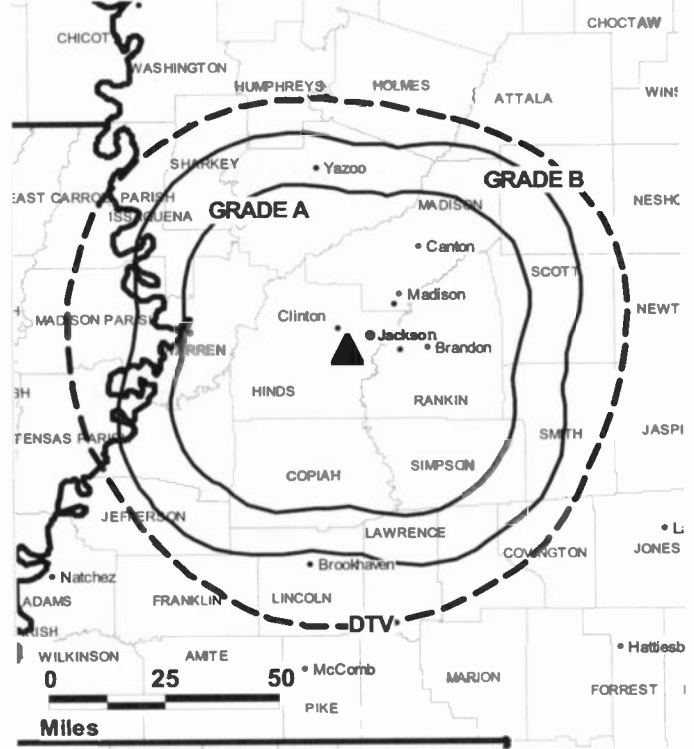
Tom Bondurant, Engineering Manager.

Stephen Thompson, Business Manager.

Linda Bozone, Program Director.

Abigail Flanders, Promotion Director.

WAPT BPCT-19950410KF GRANTED: 1/23/1996



© 2007 Warren Communications News

Kim Oxley, Production Manager.

Tracy Mallett, Traffic Manager.

Highest 30 Sec. Rate: \$1000.

City of License: Jackson. **Station OMA:** Jackson, MS. **Rank:** 87.

Circulation © 2006 Nielsen. Coverage based on Nielsen study.

GrandTotal	Cable TV Households	Non-cable TV Households	Total TV Households
Estimated Station Totals *	171,440	138,980	310,420
Average Weekly Circulation (2006)	115,433	77,395	192,828
Average Daily Circulation (2006)			96,737
Station DMA Total	Cable TV Households	Non-cable TV Households	Total TV Households
Estimated Station Totals *	162,120	138,980	301,100
Average Weekly Circulation (2006)	113,516	77,395	190,911
Average Daily Circulation (2006)			96,410
Other DMA Total	Cable TV Households	Non-cable TV Households	Total TV Households
Estimated Station Totals *	9,320	0	9,320
Average Weekly Circulation (2006)	1,917	0	1,917
Average Daily Circulation (2006)			327

*Estimated station totals are sums of the Nielsen TV and Cable TV household estimates for each county in which the station registers viewing of more than 5% as per the Nielsen Survey Methods.

WAPT-DT
Ch. 21

Network Service: ABC.

Grantee: WAPT Hearst-Argyle Television Inc., 888 7th Ave., New York, NY 10106.

WAPT-DT: 7616 Channel 16 Hwy., Jackson, MS 39209.

Mailing Address: Box 10297, Jackson, MS 39289-0297.

Phone: 601-922-1607. **Fax:** 601-922-1663.

E-mail: gm@thejacksonchannel.com

Web Site: http://www.thejacksonchannel.com

Technical Facilities: Channel No. 21 (512-518 MHz). Authorized power: 1000-kw max. visual, aural. Antenna: 1089-ft above av. terrain, 942-ft. above ground, 1388-ft. above sea level.

Latitude	32°	16'	41"
Longitude	90°	17'	40"

Note: Latitude and longitude coordinates shown are based on the North American Datum of 1927 (NAD 27) as currently required by the Mass Media Bureau of the FCC.

Ownership: Hearst-Argyle Television Inc. (Group Owner).

Began Operation: Station operating under Special Temporary Authority at 1000-kw max. visual; no on-air date

Personnel:

Stuart Kellogg, President & General Manager.

Jeff Wolfe, General Sales Manager.

Danny Walker, Local Sales Manager.

Bruce Barkley, News Director.

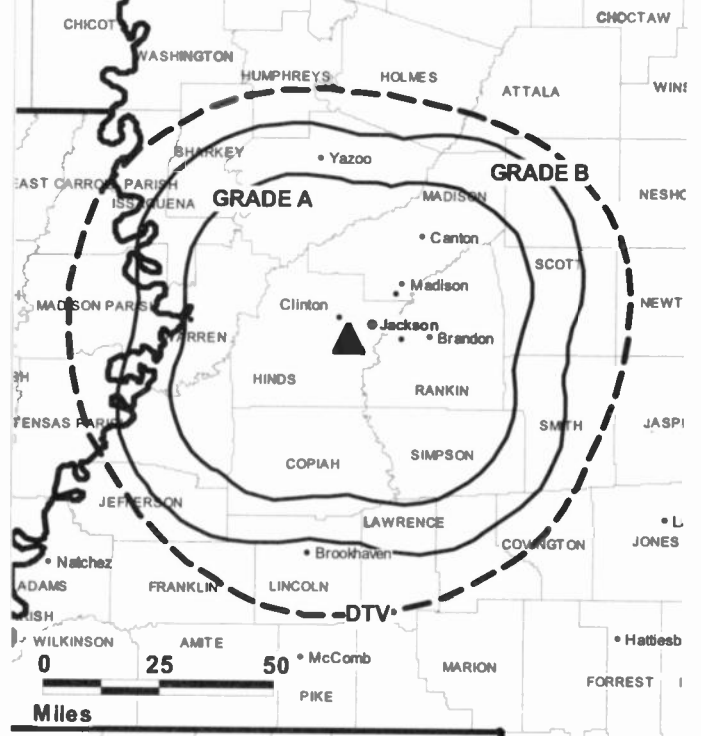
Tom Bondurant, Engineering Manager.

Stephen Thompson, Business Manager.

Linda Bozone, Program Director.

Abigail Flanders, Promotion Director.

WAPT-DT BPCDT-19990915ATM GRANTED: 5/7/2001



© 2007 Warren Communications News

Kim Oxley, Production Manager.

Tracy Mallett, Traffic Manager.

City of License: Jackson. **Station DMA:** Jackson, MS. **Rank:** 87.

Nielsen Data: Not available.

Mississippi — Jackson

WDBD
Ch. 40

Network Service: FDX.

Licensee: Jackson Television LLC, 700 Saint Johns St., Suite 300, Lafayette, LA 70501.

Studio: Dne Great Place, Jackson, MS 39209.

Mailing Address: Box 6905, Jackson, MS 39209.

Phone: 601-922-1234. **Fax:** 601-922-0268.

E-mail: tedrudolph@jam.rr.com

Web Site: http://www.gomiss.com

Technical Facilities: Channel No. 40 (626-632 MHz). Authorized power: 4000-kw max. visual. Antenna: 1962-ft above av. terrain, 1854-ft. above ground, 2264-ft. above sea level.

Latitude 32° 12' 49"
Longitude 90° 22' 56"

Digital Facilities: Channel No. 41 (632-638 MHz). Power: 1000-kw max. visual. Antenna: 1962-ft above av. terrain, 1854-ft. above ground.

Latitude 32° 12' 49"
Longitude 90° 22' 56"

FCC Digital File Number: BPCDT-980825KH. Granted: August 30, 2001.

Note: Latitude and longitude coordinates shown are based on the North American Datum of 1927 (NAD 27) as currently required by the Mass Media Bureau of the FCC.

Ownership: Galloway/Elmore Holdings LLC (Group Owner).

Began Operation: December 27, 1984. Transfer of control of permit to H. Bernard Dixon from Brenda Harrison approved by FCC April 30, 1985. Transfer of control to Media Central from H. Bernard Dixon approved by FCC November 26, 1985. Sale to C. Kenneth Still, trustee from Media Central, approved by FCC May 10, 1989. Sale to D & K Broadcast Properties LP approved by FCC June 22, 1989. Sale to Pegasus Communications Corp. approved by FCC February 18, 1993. Sale to present owner from Pegasus Communications Corp. approved by FCC August 11, 2003.

Represented (legal): Fletcher, Heald & Hildreth PLC.

Represented (sales): Katz Millenium.

Represented (engineering): duTreil, Lundin & Rackley Inc.

Personnel:

Ted Rudolph, General Manager & Marketing Director.

Mike Dunlap, General Sales Manager.

Robert Flanagan, Chief Engineer.

Debra Helberg, Business Manager.

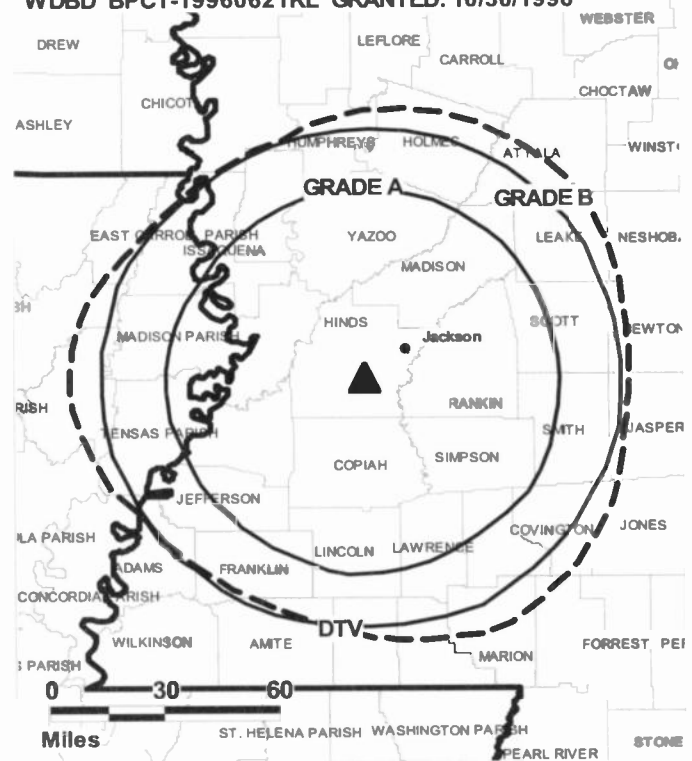
Linda Jacobs, Program Director.

Heather Goode, Promotions Director.

Tim Irvine, Productions Manager.

Ruth Wadlington, Traffic Manager.

WDBD BPCT-19960621KL GRANTED: 10/30/1996



Highest 30 Sec. Rate: \$1500.

City of License: Jackson. **Station DMA:** Jackson, MS. **Rank:** 87.

Circulation © 2006 Nielsen. Coverage based on Nielsen study.

GrandTotal	Cable TV Households	Non-cable TV Households	Total TV Households
Estimated Station Totals *	174,240	139,480	313,720
Average Weekly Circulation (2006)	43,428	32,168	75,596
Average Daily Circulation (2006)			24,006
Station DMA Total	Cable TV Households	Non-cable TV Households	Total TV Households
Estimated Station Totals *	161,610	133,990	295,600
Average Weekly Circulation (2006)	42,010	31,828	73,838
Average Daily Circulation (2006)			23,461
Other DMA Total	Cable TV Households	Non-cable TV Households	Total TV Households
Estimated Station Totals *	12,630	5,490	18,120
Average Weekly Circulation (2006)	1,418	340	1,758
Average Daily Circulation (2006)			545

*Estimated station totals are sums of the Nielsen TV and Cable TV household estimates for each county in which the station registers viewing of more than 5% as per the Nielsen Survey Methods.

WDBD-DT
Ch. 41

Network Service: FOX.

Grantee: Jackson Television LLC, 700 Salmt Johns St., Suite 300, Lafayette, LA 70501.

Studio: One Great Place, Jackson, MS 39209.

Mailing Address: Box 6905, Jackson, MS 39209.

Phone: 601-922-1234. **Fax:** 601-922-0268.

E-mail: tedrudolph@jam.rr.com

Web Site: <http://www.gomiss.com>

Technical Facilities: Channel No. 41 (632-638 MHz). Authorized power: 1000-kw max. visual. Antenna: 1962-ft above av. terrain, 1854-ft. above ground.

Latitude	32°	12'	49"
Longitude	90°	22'	56"

Note: Latitude and longitude coordinates shown are based on the North American Datum of 1927 (NAD 27) as currently required by the Mass Media Bureau of the FCC.

Ownership: Galloway/Eimore Holdings LLC (Group Owner).

Began Operation: April 29, 2002. Station operating under Special Temporary Authority at 50-kw max. visual.

Represented (legal): Fletcher, Heald & Hildreth PLC.

Represented (engineering): duTreil, Lundin & Rackley Inc.

Personnel:

Ted Rudolph, General Manager & Marketing Director.

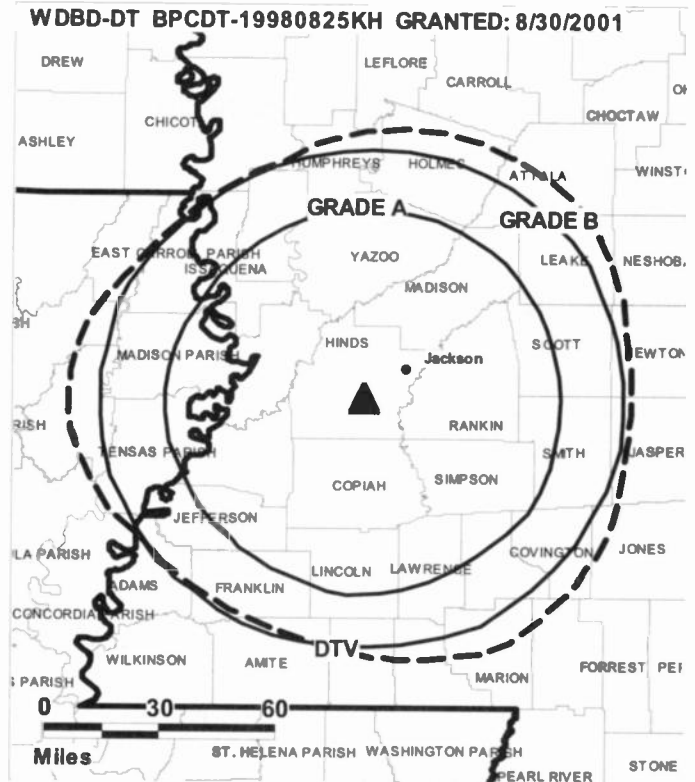
Mike Dunlap, General Sales Manager.

Robert Fianagan, Chief Engineer.

Debra Helberg, Business Manager.

Linda Jacobs, Program Director.

Heather Goode, Promotions Director.



Tim Irvine, Production Manager.

Ruth Wadlington, Traffic Manager.

City of License: Jackson. **Station DMA:** Jackson, MS. **Rank:** 87.

Nielsen Data: Not available.

WJTV

Ch. 12

(Operates satellite WHLT, Hattiesburg)

Network Service: CBS.

Licensee: Media General Communications, Inc., 333 E. Franklin St., Richmond, VA 23219.

Studio: 1820 TV Rd., Jackson, MS 39204.

Mailing Address: 1820 TV Rd., Jackson, MS 39204-4148.

Phone: 601-372-6311. **Fax:** 601-372-8798.

E-mail: sschrader@wjtv.com

Web Site: http://www.wjtv.com

Technical Facilities: Channel No. 12 (204-210 MHz). Authorized power: 316-kw visual, 43.7-kw aural. Antenna: 1630-ft above av. terrain, 1615-ft. above ground, 1949-ft. above sea level.

Latitude 32° 14' 25.59"
Longitude 90° 24' 15.05"

Transmitter: 1.5-mi. SE of Raymond, 0.3-mi. S of Rte. 18.

Digital Facilities: Channel No. 52 (698-704 MHz). Power: 1000-kw max. visual. Antenna: 1522-ft above av. terrain, 1483-ft. above ground.

Latitude 32° 14' 26"
Longitude 90° 24' 15"

FCC Digital File Number: BPCDT-19991025AEF. Granted: December 08, 1999.

Note: Latitude and longitude coordinates shown are based on the North American Datum of 1927 (NAD 27) as currently required by the Mass Media Bureau of the FCC.

News Service: AP.

Ownership: Media General Inc. (Group Owner).

Began Operation: March 15, 1954. In 1955, after WSLI-TV (Ch. 12) owners got permission to sell 40% interest to Mississippi Publishers Corp., latter took WJTV (Ch. 25) off air on May 31 and WSLI-TV switched call letters to WJTV (Television Digest, Vol. 11:16, 21, 23). Sale to News-Press & Gazette Co. by Capitol Broadcasting Company approved by FCC March 7, 1983 (Vol. 22:50). Sale to New Vision Television I Inc. approved by FCC September 7, 1993 (Vol. 33:28). Sale to Ellis Communications approved by FCC February 10, 1995 (Vol. 34:48; 35:14). Transfer of control to Raycom Media approved July 26, 1996. Raycom swap of WHLT, Hattiesburg, WJTV, Jackson & WSAV-TV, Savannah, GA for Media General's WTVR-TV, Richmond, VA approved by FCC July 23, 1997 (Vol. 37:2).

Represented (sales): Blair Television.

Personnel:

Bob Romine, General Manager.

Mark Chapman, General Sales Manager.

Rick Russell, News Director.

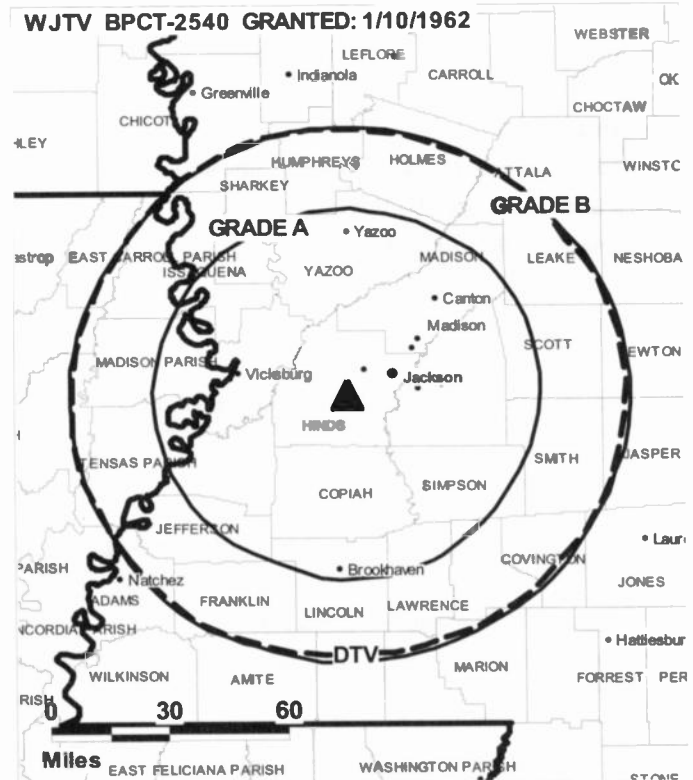
Steve Schrader, Chief Engineer.

Julie Norris, Business Manager.

Jackie McDonald, Program Director.

Gary Wolverton, Marketing & Promotion Director.

David Bunger, Production Manager.



Regina James, Traffic Director.

Highest 30 Sec. Rate: \$800.

City of License: Jackson. **Station DMA:** Jackson, MS. **Rank:** 87.

Circulation © 2006 Nielsen. Coverage based on Nielsen study.

GrandTotal	Cable TV Households	Non-cable TV Households	Total TV Households
Estimated Station Totals *	223,780	164,180	387,960
Average Weekly Circulation (2006)	132,393	94,996	227,389
Average Daily Circulation (2006)			120,879
Station DMA Total	Cable TV Households	Non-cable TV Households	Total TV Households
Estimated Station Totals *	162,630	138,980	301,610
Average Weekly Circulation (2006)	116,719	93,161	209,880
Average Daily Circulation (2006)			115,066
Other DMA Total	Cable TV Households	Non-cable TV Households	Total TV Households
Estimated Station Totals *	61,150	25,200	86,350
Average Weekly Circulation (2006)	15,674	1,835	17,509
Average Daily Circulation (2006)			5,813

*Estimated station totals are sums of the Nielsen TV and Cable TV household estimates for each county in which the station registers viewing of more than 5% as per the Nielsen Survey Methods.

WJTV-DT

Ch. 52

Network Service: CBS.

Grantee: Media General Communications, Inc., 333 E. Franklin St., Richmond, VA 23219.

Studio: 1820 TV Rd., Jackson, MS 39204-4148.

Mailing Address: 1820 TV Rd., Jackson, MS 39204-4148.

Phone: 601-372-6311; 804-649-6000. **Fax:** 804-372-8798.

E-mail: sschrader@wjtv.com

Web Site: http://www.wjtv.com

Technical Facilities: Channel No. 52 (698-704 MHz). Authorized power: 1000-kw max. visual. Antenna: 1522-ft above av. terrain, 1483-ft. above ground.

Latitude	32°	14'	26"
Longitude	90°	24'	15"

Note: Latitude and longitude coordinates shown are based on the North American Datum of 1927 (NAD 27) as currently required by the Mass Media Bureau of the FCC.

Ownership: Media General Inc. (Group Owner).

Began Operation: April 19, 2002. Station operating under Special Temporary Authority at 33-kw max. visual.

Personnel:

Bob Romine, General Manager.

Mark Chapman, General Sales Manager.

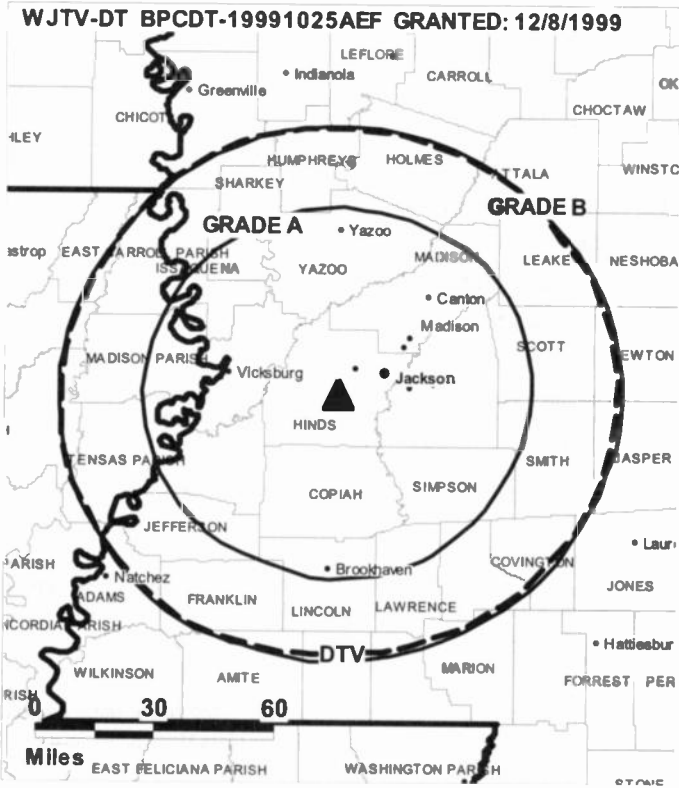
Rick Russell, News Director.

Steve Schrader, Chief Engineer.

Julie Norris, Business Manager.

Jackie McDonald, Program Director.

Gary Wolverton, Marketing & Promotion Director.



© 2007 Warren Communications News

David Bunger, Production Manager.

Regina James, Traffic Manager.

City of License: Jackson. **Station DMA:** Jackson, MS. **Rank:** 87.

Nielsen Data: Not available.

Mississippi — Jackson

WLBT Ch. 3

Network Service: NBC.

Licensee: CivCo Inc., 2215 B Renaissance Dr., Suite 5, Las Vegas, NV 89119.

Studio: 715 S. Jefferson St., Jackson, MS 39201-5622.

Mailing Address: 715 S. Jefferson St., Jackson, MS 39201-5622.

Phone: 601-948-3333. **Fax:** 601-960-4412.

E-mail: curtis@wlbt.net

Web Site: http://www.wlbt.com

Technical Facilities: Channel No. 3 (60-66 MHz). Authorized power: 95.5-kw visual, 19.1-kw aural. Antenna: 2050-ft above av. terrain, 1999-ft. above ground, 2419-ft. above sea level.

Latitude	32°	12'	46"
Longitude	90°	22'	54"

Transmitter: 12-mi. SW of Jackson.

Digital Facilities: Channel No. 9 (186-192 MHz). Power: 7-kw visual, aural. Antenna: 1289-ft above av. terrain, 1175-ft. above ground, 1585-ft. above sea level.

Latitude	32°	12'	49"
Longitude	90°	22'	56"

Note: Latitude and longitude coordinates shown are based on the North American Datum of 1927 (NAD 27) as currently required by the Mass Media Bureau of the FCC.

Multichannel TV Sound: Stereo only.

Satellite Earth Station: Transmitter Larcen; Comtech, 5-meter; Pinzone receivers.

News Service: AP.

Ownership: Raycom Media Inc. (Group Owner).

Began Operation: December 20, 1953. Original licensee, Lamar Life Insurance Co., denied renewal of license by court decision June 20, 1969. Interim operating authority granted June 2, 1971 to Communications Improvement which began operation June 14, 1971. TV-3 began operation February 1, 1980. Sale to Civic Communications Corp. approved by FCC December 13, 1983. Sale to Cosmos Broadcasting Corp. by Civic Communications Corp. approved by FCC September 25, 2000. Sale to present owner by Cosmos Broadcasting Corp. approved by FCC January 17, 2006.

Represented (sales): Continental Television Sales.

Represented (legal): Covington & Burling.

Personnel:

Haynes Hipp, President.

Dan Modisett, Vice President & General Manager.

Frankie Thomas, General Sales Manager.

Peggy Jeter, Local Sales Manager.

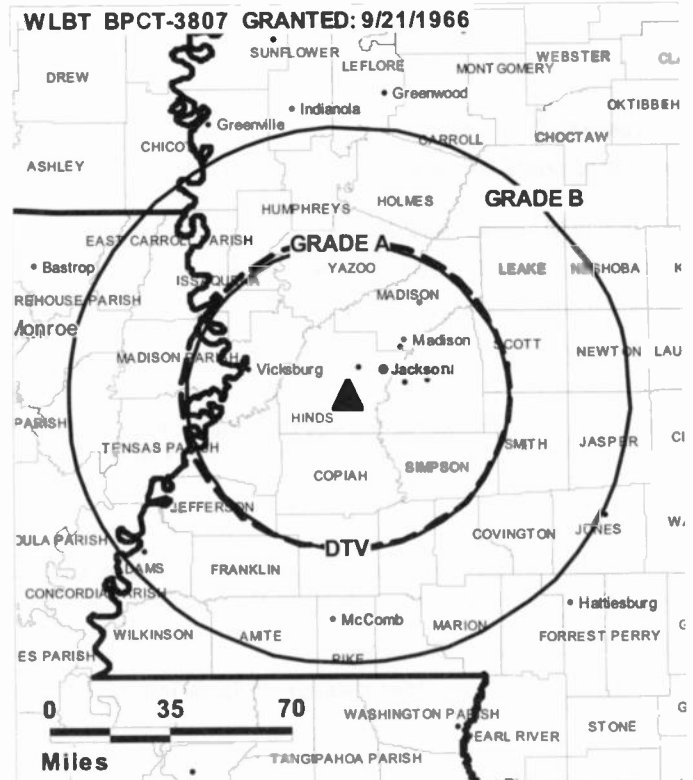
Dennis Smith, News Director.

Curtis McKnight, Chief Engineer.

Frank Carlisle, Business & Regional Manager.

Ingrid Cloy, Marketing Director.

Jacqueline Ellens, Promotion Director.



© 2007 Warren Communications News

Phil Flowers, Production Manager.

Teresa White, Traffic Manager.

Rates: Dn request.

City of License: Jackson. **Station DMA:** Jackson, MS. **Rank:** 87.

Circulation © 2006 Nielsen. Coverage based on Nielsen study.

GrandTotal	Cable TV Households	Non-cable TV Households	Total TV Households
Estimated Station Totals *	215,350	205,310	420,660
Average Weekly Circulation (2006)	126,792	99,301	226,093
Average Daily Circulation (2006)			122,750
Station DMA Total	Cable TV Households	Non-cable TV Households	Total TV Households
Estimated Station Totals *	162,630	138,980	301,610
Average Weekly Circulation (2006)	111,917	93,339	205,256
Average Daily Circulation (2006)			116,560
Other DMA Total	Cable TV Households	Non-cable TV Households	Total TV Households
Estimated Station Totals *	52,720	66,330	119,050
Average Weekly Circulation (2006)	14,875	5,962	20,837
Average Daily Circulation (2006)			6,190

*Estimated station totals are sums of the Nielsen TV and Cable TV household estimates for each county in which the station registers viewing of more than 5% as per the Nielsen Survey Methods.

WLBT-DT
Ch. 9

Network Service: NBC.

Licensee: CivCo Inc., 2215 B Renaissance Dr., Suite 5, Las Vegas, NV 89119.

WLBT-DT: 715 S. Jefferson St., Jackson, MS 39201-5622.

Mailing Address: 715 S. Jefferson St., Jackson, MS 39201-5622.

Phone: 601-948-3333. **Fax:** 601-960-4412.

E-mail: curtis@wlbt.net

Web Site: <http://www.wlbt.com>

Technical Facilities: Channel No. 9 (186-192 MHz). Authorized power: 7-kw visual, aural. Antenna: 1289-ft above av. terrain, 1175-ft. above ground, 1585-ft. above sea level.

Latitude	32°	12'	49"
Longitude	90°	22'	56"

Note: Latitude and longitude coordinates shown are based on the North American Datum of 1927 (NAD 27) as currently required by the Mass Media Bureau of the FCC.

Ownership: Raycom Media Inc. (Group Owner).

Began Operation: November 1, 2005.

Represented (legal): Covington & Burling.

Represented (sales): Continental Television Sales.

Personnel:

Haynes Hipp, President.

Dan Modisett, Vice President & General Manager.

Frankie Thomas, General Sales Manager.

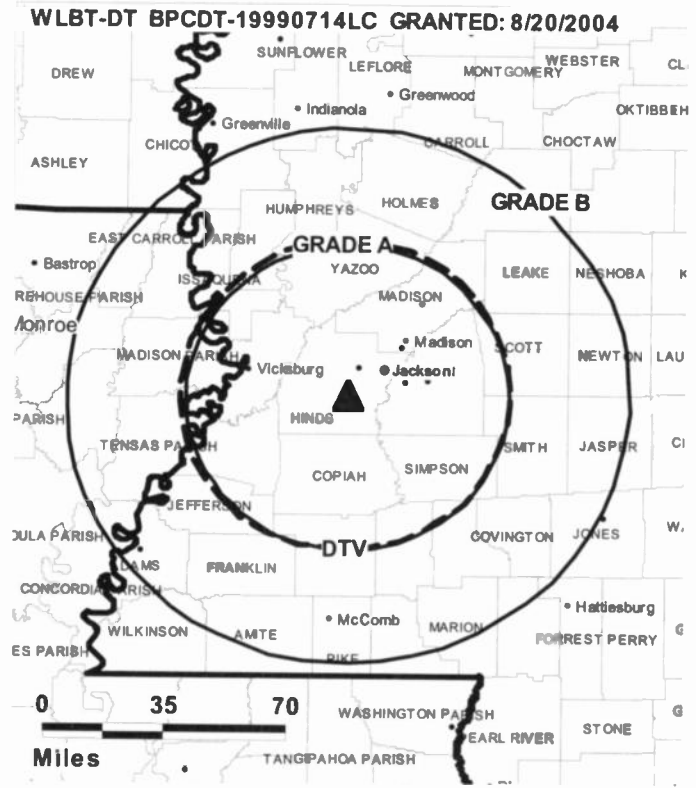
Peggy Jeter, Local Sales Manager.

Dennis Smith, News Director.

Curtis McKnight, Chief Engineer.

Frank Carlisle, Business & Regional Manager.

Ingrid Cloy, Marketing Director.



- Jacqueline Ellens, Promotion Director.
- Phil Flowers, Production Manager.
- Teresa White, Traffic Manager.

City of License: Jackson. **Station DMA:** Jackson, MS. **Rank:** 87.
Nielsen Data: Not available.

WDAM-DT

Ch. 28

Network Service: NBC.

Licensee: WDAM License Subsidiary LLC, 201 Monroe St., RSA Tower, 20th Floor, Montgomery, AL 36104.

Studio: Hwy. 11 N, Hattiesburg, MS 39402.

Mailing Address: Box 16269, Hattiesburg, MS 39404.

Phone: 601-544-4730; 601-649-3111. **Fax:** 601-584-9302.

E-mail: jcameron@raycommmedia.com

Web Site: http://www.wdam.com

Technical Facilities: Channel No. 28 (554-560 MHz). Authorized power: 79-kw max. visual. Antenna: 420-ft above av. terrain, 474-ft. above ground, 656-ft. above sea level.

Latitude	31°	27'	12"
Longitude	89°	17'	05"

Note: Latitude and longitude coordinates shown are based on the North American Datum of 1927 (NAD 27) as currently required by the Mass Media Bureau of the FCC.

Ownership: Raycom Media Inc. (Group Owner).

Began Operation: April 26, 2002. Standard Definition.

Represented (legal): Covington & Burling.

Personnel:

Jim Cameron, Vice President & General Manager.

Randy Swan, News Director.

Ted Palmer, General Sales Manager.

Dickie Mauldin, Local Sales Manager.

Cindy Smith, Local Sales Manager.

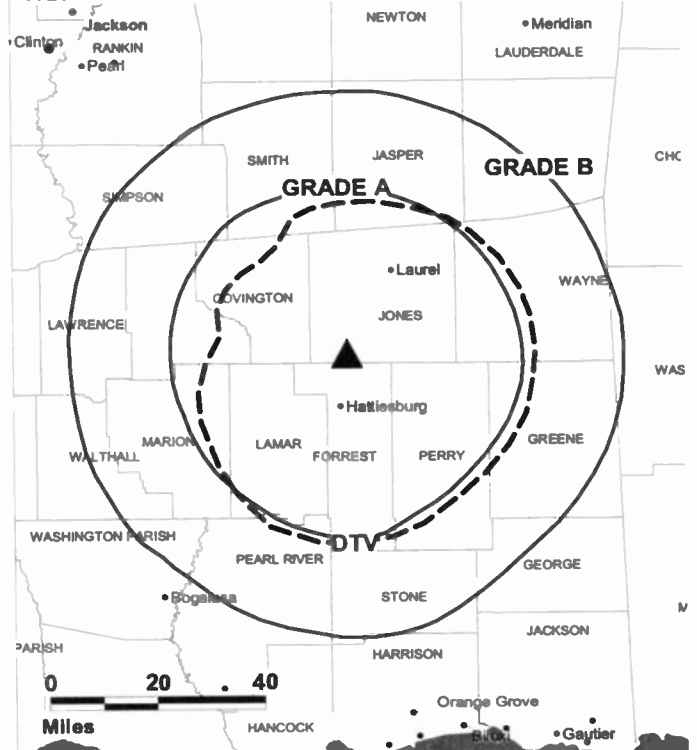
Wanda Morrison, National Sales Manager.

Jim Wilkinson, Chief Engineer.

Bobby Smith, Assistant Chief Engineer.

Pam Napier, Business Manager.

WDAM-DT BMPCDT-20020306AAN GRANTED: 3/14/2002



© 2007 Warren Communications News

Brenda Parker, Promotion Director.

Louis Young, Production Manager.

Pam McGovern, Creative Services Director.

Betty Young, Traffic Manager.

Beth McAlexander, Human Resources Director.

City of License: Laurel. **Station DMA:** Hattiesburg-Laurel, MS. **Rank:** 165.

Nielsen Data: Not available.

WDAM-TV
Ch. 7

Network Service: NBC.

Licensee: WDAM License Subsidiary LLC, 201 Monroe St., RSA Tower, 20th Floor, Montgomery, AL 36104.

Studio: Hwy. 11 N, Hattiesburg, MS 39402.

Mailing Address: Box 16269, Hattiesburg, MS 39404-6269.

Phone: 601-649-3111; 601-544-4730. **Fax:** 601-584-9302.

E-mail: jcameron@raycommmedia.com

Web Site: http://www.wdam.com

Technical Facilities: Channel No. 7 (174-180 MHz). Authorized power: 316-kw visual, 47-kw aural. Antenna: 529-ft above av. terrain, 576-ft. above ground, 771-ft. above sea level.

Latitude 31° 27' 12"
Longitude 89° 17' 05"

Transmitter: U.S. Hwy. 11, approx. 1.2-mi. N of Eastabutchie.

Digital Facilities: Channel No. 28 (554-560 MHz). Power: 79-kw max. visual. Antenna: 420-ft above av. terrain, 474-ft. above ground, 656-ft. above sea level.

Latitude 31° 27' 12"
Longitude 89° 17' 05"

FCC Digital File Number: BMPCDT-20020306AAN. Granted: October 29, 2002.

Note: Latitude and longitude coordinates shown are based on the North American Datum of 1927 (NAD 27) as currently required by the Mass Media Bureau of the FCC.

Satellite Earth Stations: Transmitter RCA; Harris, 8-meter; Harris, 3.5-meter; M/A-Corn, Harris, Avcom receivers.

News Service: AP.

Ownership: Raycom Media Inc. (Group Owner).

Began Operation: June 8, 1956. First broadcast on Ch. 9. Two months later WDSU-TV, New Orleans, acquired 51% interest, with remaining 49% being held equally by 4 founding partners, Dave A. & Harold M. Matison and Milton J. & Alvin H. Fine (Television Digest, Vol. 12:31, 38). Plant was sold to owners, who held CP for Ch. 7, Laurel, MS; when WDSU-TV received FCC authorization to shift WAFB-TV, Baton Rouge from Ch. 28 to Ch. 9 pending outcome of hearings, new owners began operation on Ch. 7 September 3, 1959 (Vol. 13:44; 15:36). Sale of 43.75% to S. A. Rosenbaum as well as stock to Marvin Reuben & Jerry P. Keith by William S. Smylie family approved by FCC December 7, 1960 (Vol. 16:49, 50). Sale to Beam Communications approved by FCC July 27, 1983. Sale to Federal Broadcasting Company approved by FCC August 2, 1990. Sale to Raycom Media Inc. approved by FCC September 24, 1996.

Represented (sales): Katz Continental Television.

Represented (legal): Covington & Burling.

Represented (engineering): Carl T. Jones Corp.

Personnel:

Jim Cameron, Vice President & General Manager.

Ted Palmer, General Sales Manager.

Dickie Mauldin, Local Sales Manager.

Cindy Smith, Local Sales Manager.

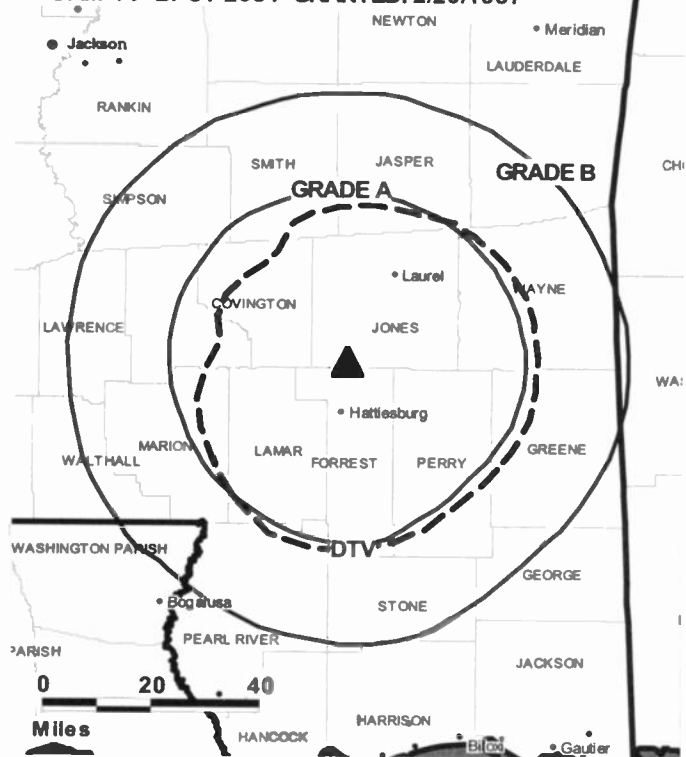
Wanda Morrison, National Sales Manager.

Randy Swan, News Director.

Jim Wilkinson, Chief Engineer.

Bobby Smith, Assistant Chief Engineer.

WDAM-TV BPCT-2031 GRANTED: 2/20/1957



© 2007 Warren Communications News

Pam Napier, Business Manager.

Brenda Parker, Promotion Director.

Louis Young, Production Manager.

Pam McGovern, Creative Services Director.

Betty Young, Traffic Manager.

Beth McAlexander, Human Resources Director.

Rates: Dn request.

City of License: Laurel. **Station OMA:** Hattiesburg-Laurel, MS. **Rank:** 165.

Circulation © 2006 Nielsen. Coverage based on Nielsen study.

GrandTotal	Cable TV Households	Non-cable TV Households	Total TV Households
Estimated Station Totals *	81,130	67,520	148,650
Average Weekly Circulation (2006)	51,290	25,188	76,478
Average Daily Circulation (2006)			48,787
Station DMA Total	Cable TV Households	Non-cable TV Households	Total TV Households
Estimated Station Totals *	56,690	48,310	105,000
Average Weekly Circulation (2006)	46,251	23,232	69,483
Average Daily Circulation (2006)			46,620
Other DMA Total	Cable TV Households	Non-cable TV Households	Total TV Households
Estimated Station Totals *	24,440	19,210	43,650
Average Weekly Circulation (2006)	5,039	1,956	6,995
Average Daily Circulation (2006)			2,167

*Estimated station totals are sums of the Nielsen TV and Cable TV household estimates for each county in which the station registers viewing of more than 5% as per the Nielsen Survey Methods.

WRBJ
Ch. 34

Network Service: CW.

Licensee: Roberts Broadcasting of Jackson, MS LLC, 1408 N. Kingshighway Blvd., Suite 300, St. Louis, MD 63113.

Studio: 745 N. State St., Jackson, MS 39202.

Mailing Address: 745 N. State St., Jackson, MS 39202.

Phone: 601-974-5701. **Fax:** 601-974-5711.

Web Site: <http://www.upn46std.com>

Technical Facilities: Channel No. 34 (590-596 MHz). Authorized power: 1400-kw max. visual, aural. Antenna: 1229-ft above av. terrain, 1242-ft. above ground, 1644-ft. above sea level.

Latitude	32°	07'	18"
Longitude	89°	32'	52"

Note: Latitude and longitude coordinates shown are based on the North American Datum of 1927 (NAD 27) as currently required by the Mass Media Bureau of the FCC.

Ownership: Roberts Broadcasting Co.

Began Operation: January 6, 2006.

Represented (legal): Dow, Lohnes & Albertson PLLC.

Personnel:

Mike Madigan, General Manager.

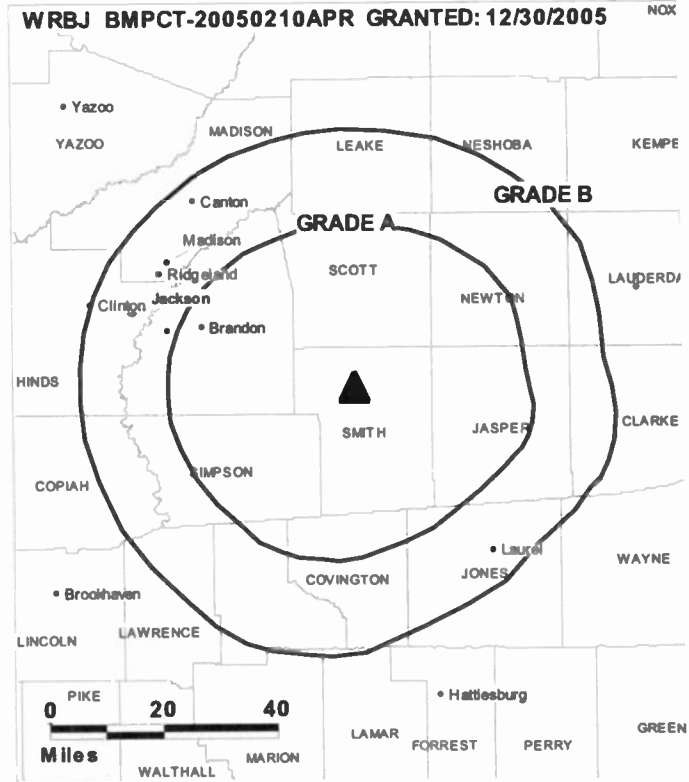
Charles Flowers, Chief Engineer.

City of License: Magee. **Station DMA:** Jackson, MS. **Rank:** 87.



FULLY SEARCHABLE • CONTINUOUSLY UPDATED • DISCOUNT RATES FOR PRINT PURCHASERS

For more information call 800-771-9202 or visit www.warren-news.com



© 2007 Warren Communications News

Circulation © 2006 Nielsen. Coverage based on Nielsen study.

GrandTotal	Cable TV Households	Non-cable TV Households	Total TV Households
Estimated Station Totals *	80,380	0	80,380
Average Weekly Circulation (2006)	5,090	0	5,090
Average Daily Circulation (2006)			928

Station OMA Total	Cable TV Households	Non-cable TV Households	Total TV Households
Estimated Station Totals *	80,380	0	80,380
Average Weekly Circulation (2006)	5,090	0	5,090
Average Daily Circulation (2006)			928

*Estimated station totals are sums of the Nielsen TV and Cable TV household estimates for each county in which the station registers viewing of more than 5% as per the Nielsen Survey Methods.

WGBC
Ch. 30

Network Service: NBC.

Licensee: Robert M. Ledbetter Enterprises LLC, PO Box 350, Tupelo, MS 38802.

Studio: 1151 Crestview Circle, Meridian, MS 39301.

Mailing Address: Box 2424, Meridian, MS 39302-2424.

Phone: 601-693-2424. **Fax:** 601-693-9889.

Web Site: <http://www.wgbctv.com>

Technical Facilities: Channel No. 30 (566-572 MHz). Authorized power: 1600-kw max. visual, 160-kw aural. Antenna: 614-ft above av. terrain, 318-ft. above ground, 1049-ft. above sea level.

Latitude 32° 19' 34"
Longitude 88° 41' 12"

Transmitter: 0.8-mi. S of Meridian at 4608 Skyland Dr.

Digital Facilities: Channel No. 31 (572-578 MHz). Power: 1000-kw max. visual. Antenna: 600-ft above av. terrain, 358-ft. above ground.

Latitude 32° 19' 39.5"
Longitude 88° 41' 31.2"

FCC Digital File Number: BPCDT-19990921AAN. Granted: January 11, 2001.

Note: Latitude and longitude coordinates shown are based on the North American Datum of 1927 (NAD 27) as currently required by the Mass Media Bureau of the FCC.

Multichannel TV Sound: Stereo only.

Satellite Earth Stations: Harris, 8-meter Ku-band; Andrew, 3.7-meter Ku-band; Scientific-Atlanta, 4.5-meter Ku & C-band; Harris, 4.5-meter Ku-band; Harris receivers.

News Service: AP.

LMA: Local marketing agreement with WMDN (C), Meridian.

Ownership: Robert M. Ledbetter Jr.

Began Operation: September 30, 1982. Sale to present owner by Global Communications Inc. approved by FCC April 21, 2006. Transfer of control by Global from H. Alex Shields Jr. Estate to Phyllis Shields Nuckolls as Administratrix approved by FCC April 19, 2005. Transfer of control by Global from Charles L. Young Sr. to H. Alex Shields Jr. approved by FCC April 21, 1994. Sale to Global Communications Inc. by TV-3 Inc. approved by FCC March 12, 1991.

Represented (sales): Millennium Sales & Marketing.

Represented (legal): Garvey Schubert Barer.

Personnel:

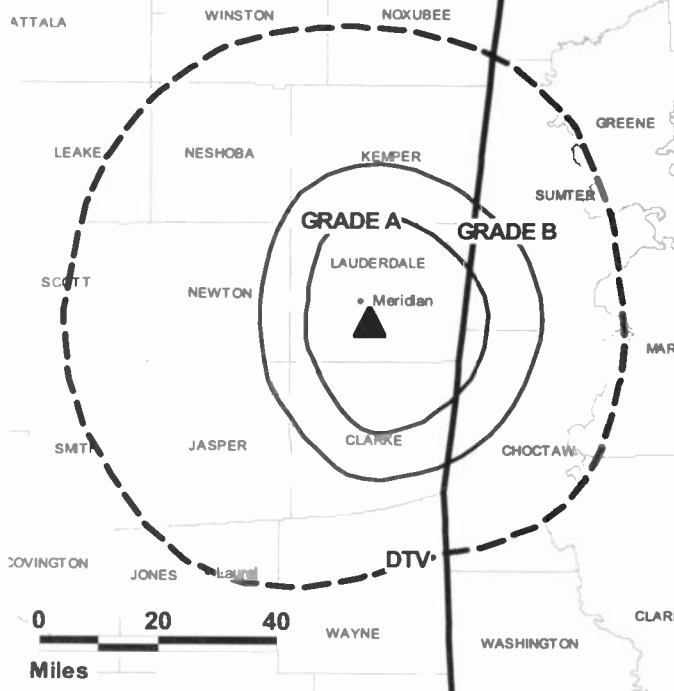
Robert M. Ledbetter Jr., General Manager.

Ray Denton, Station Manager & Chief of Operations.

Highest 30 Sec. Rate: \$400.

City of License: Meridian. **Station DMA:** Meridian, MS. **Rank:** 185.

WGBC BPCT-19910614KE GRANTED: 7/17/1991



© 2007 Warren Communications News

Circulation © 2006 Nielsen. Coverage based on Nielsen study.

GrandTotal	Cable TV Households	Non-cable TV Households	Total TV Households
Estimated Station Totals *	39,560	44,370	83,930
Average Weekly Circulation (2006)	18,395	10,003	28,398
Average Daily Circulation (2006)			10,530
Station DMA Total	Cable TV Households	Non-cable TV Households	Total TV Households
Estimated Station Totals *	32,910	34,650	67,560
Average Weekly Circulation (2006)	16,598	9,293	25,891
Average Daily Circulation (2006)			9,921
Other DMA Total	Cable TV Households	Non-cable TV Households	Total TV Households
Estimated Station Totals *	6,650	9,720	16,370
Average Weekly Circulation (2006)	1,797	710	2,507
Average Daily Circulation (2006)			609

*Estimated station totals are sums of the Nielsen TV and Cable TV household estimates for each county in which the station registers viewing of more than 5% as per the Nielsen Survey Methods.

WGBC-DT
Ch. 31

Network Service: NBC.

Grantee: Robert M. Ledbetter Enterprises LLC, PO Box 350, Tupelo, MS 38802.

Studio: 1151 Crestview Circle, Meridian, MS 39301.

Mailing Address: Box 2424, Meridian, MS 39302.

Phone: 601-693-2424. **Fax:** 601-693-7126.

Web Site: <http://www.wgbcvtv.com>

Technical Facilities: Channel No. 31 (572-578 MHz). Authorized power: 1000-kw max. visual. Antenna: 600-ft above av. terrain, 358-ft. above ground.

Latitude	32°	19'	39.5"
Longitude	88°	41'	31.2"

Note: Latitude and longitude coordinates shown are based on the North American Datum of 1927 (NAD 27) as currently required by the Mass Media Bureau of the FCC.

Ownership: Robert M. Ledbetter Jr.

Began Operation: Station operating under Special Temporary Authority at 4.9-kw max. visual; no on-air date

Represented (legal): Garvey Schubert Barer.

Represented (sales): Millennium Sales & Marketing.

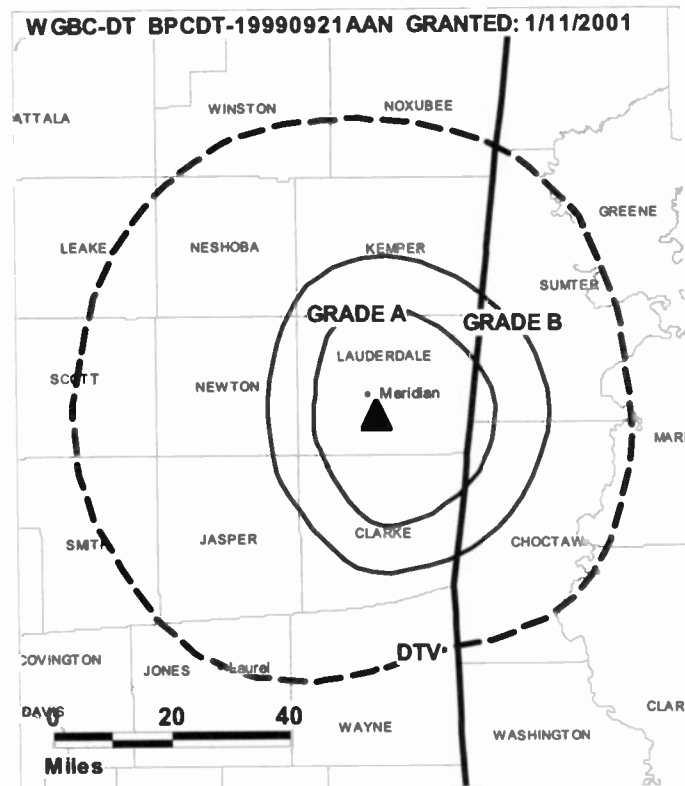
Personnel:

Robert M. Ledbetter Jr., General Manager.

Ray Denton, Station Manager & Chief of Operations.

City of License: Meridian. **Station DMA:** Meridian, MS. **Rank:** 185.

Nielsen Data: Not available.



© 2007 Warren Communications News

Mississippi — Meridian

**WMDN
Ch. 24**

Network Service: CBS.

Licensee: WMDN Inc., PO Box 2424, Meridian, MS 39302.

Studio: 1151 Crestview Circle, Meridian, MS 39301.

Mailing Address: 1151 Crestview Circle, Meridian, MS 39301.

Phone: 601-693-2424. **Fax:** 601-693-7126.

E-mail: operations@wmdn.net

Web Site: http://www.wmdntv.com

Technical Facilities: Channel No. 24 (530-536 MHz). Authorized power: 745-kw max. & 621-kw horizontal visual, 75.6-kw & 63.1-kw horizontal aural. Antenna: 610-ft above av. terrain, 368-ft. above ground, 1049-ft. above sea level.

Latitude 32° 19' 40"
Longitude 88° 41' 28"

Transmitter: 1151 Crestview Circle, Meridian.

Digital Facilities: Channel No. 26 (542-548 MHz). Power: 1000-kw max. visual. Antenna: 542-ft above av. terrain, 300-ft. above ground.

Latitude 32° 19' 39.54"
Longitude 88° 41' 31.24"

FCC Digital File Number: BPCDT-990820KE. Granted: January 10, 2001.

Note: Latitude and longitude coordinates shown are based on the North American Datum of 1927 (NAD 27) as currently required by the Mass Media Bureau of the FCC.

Satellite Earth Stations: Transmitter Townsend; Scientific-Atlanta, 7-meter C-band; Vertex, 4.5-meter Ku-band; Scientific-Atlanta, 4.5-meter C-band; Prodelin, 4.5-meter C-band; Prodelin, 5-meter C-band; Scientific-Atlanta, Microdyne, M/A-Corn receivers.

News Service: AP.

LMA: Local marketing agreement with WGBC (N), Meridian.

Ownership: Estate of Frank K. Spain.

Began Operation: June 10, 1968. Left air October 13, 1970. Sale to Frank Spain, et al., by Delta Communications Corp. approved by FCC March 23, 1972. Resumed operation December 6, 1972. Sale to Meridian Broadcasting Partners approved by FCC August 15, 1985. Left air April 30, 1992. Resumed operation April 28, 1994 under ownership of Frank K. Spain. Involuntary transfer to present owner approved by FCC July 18, 2006.

Represented (sales): Millennium Sales & Marketing.

Represented (legal): Haley, Bader & Potts PLC.

Personnel:

Susan Ross, Station Manager.

Jet Scarbrough, Operations Manager.

Terry Graham, News Director.

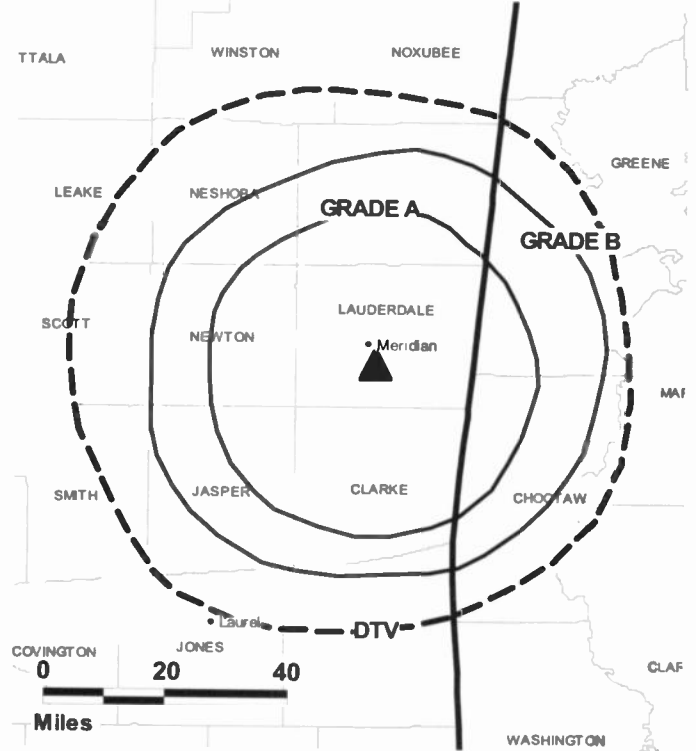
Carol Lisembe, Business Manager.

Clyde Walker, Engineering Director.

Renee Williams, Program Director.

Tim Garrett, Production & Creative Services Director.

WMDN BPCT-19920325KI GRANTED: 6/30/1992



© 2007 Warren Communications News

Linda Jenkins, Traffic Manager.

Rates: On request.

City of License: Meridian. **Station DMA:** Meridian, MS. **Rank:** 185.

Circulation © 2006 Nielsen. Coverage based on Nielsen study.

GrandTotal	Cable TV Households	Non-cable TV Households	Total TV Households
Estimated Station Totals *	32,910	38,940	71,850
Average Weekly Circulation (2006)	17,521	11,303	28,824
Average Daily Circulation (2006)			13,187
Station DMA Total	Cable TV Households	Non-cable TV Households	Total TV Households
Estimated Station Totals *	32,910	34,650	67,560
Average Weekly Circulation (2006)	17,521	10,917	28,438
Average Daily Circulation (2006)			13,063
Other DMA Total	Cable TV Households	Non-cable TV Households	Total TV Households
Estimated Station Totals *	0	4,290	4,290
Average Weekly Circulation (2006)	0	386	386
Average Daily Circulation (2006)			124

*Estimated station totals are sums of the Nielsen TV and Cable TV household estimates for each county in which the station registers viewing of more than 5% as per the Nielsen Survey Methods.

WMDN-DT
Ch. 26

Network Service: CBS.

Grantee: WMDN Inc., Box 2424, Meridian, MS 39302.

Studio: 1151 Crestview Circle, Meridian, MS 39301.

Mailing Address: 1151 Crestview Circle, Meridian, MS 39301.

Phone: 601-693-2424. **Fax:** 601-693-7126.

E-mail: operations@wmdn.net

Web Site: http://www.wmdntv.com

Technical Facilities: Channel No. 26 (542-548 MHz). Authorized power: 1000-kw max. visual. Antenna: 542-ft above av. terrain, 300-ft. above ground.

Latitude	32°	19'	39.54"
Longitude	88°	41'	31.24"

Transmitter: 1151 Crestview Circle, Meridian.

Note: Latitude and longitude coordinates shown are based on the North American Datum of 1927 (NAD 27) as currently required by the Mass Media Bureau of the FCC.

Ownership: Estate of Frank K. Spain.

Began Operation: Station operating under Special Temporary Authority at 3.98-kw max. visual; no on-air date

Represented (sales): Millennium Sales & Marketing.

Personnel:

Susan Ross, Station Manager.

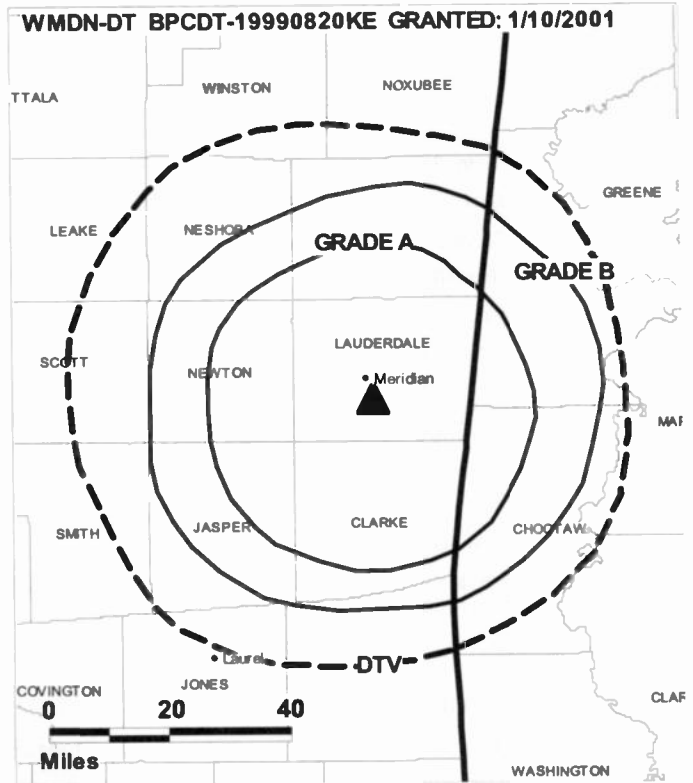
Jet Scarbrough, Operations Manager.

Terry Graham, News Director.

Clyde Walker, Engineering Director.

Carol Lisenbe, Business Manager.

Renee Williams, Program Director.



© 2007 Warren Communications News

Tim Garrett, Production & Creative Services Director.

Linda Jenkins, Traffic Manager.

City of License: Meridian. **Station DMA:** Meridian, MS. **Rank:** 185.

Nielsen Data: Not available.

WTOK-DT
Ch. 49

Network Service: CW, MNT, FOX, ABC.

Grantee: Gray Television Licensee Inc., 1750 K St. NW, Suite 1200, Washington, DC 20005.

Studio: 815 23rd Ave., Meridian, MS 39301.

Mailing Address: Box 2988, Meridian, MS 39301.

Phone: 601-693-1441. **Fax:** 601-483-3266.

E-mail: tim.walker@wtok.com

Web Site: http://www.wtok.com

Technical Facilities: Channel No. 49 (680-686 MHz). Authorized power: 400-kw max. visual, aural. Antenna: 448-ft above av. terrain, 200-ft. above ground, 868-ft. above sea level.

Latitude	32°	19'	38"
Longitude	88°	41'	28"

Note: Latitude and longitude coordinates shown are based on the North American Datum of 1927 (NAD 27) as currently required by the Mass Media Bureau of the FCC.

Ownership: Gray Television Inc. (Group Owner).

Began Operation: October 18, 2002. Station operating under Special Temporary Authority at 85-kw max. visual.

Represented (legal): Wiley, Rein & Fielding.

Represented (sales): Continental Television Sales.

Personnel:

Tim Walker, General Manager.

Jim Williams, Production Manager.

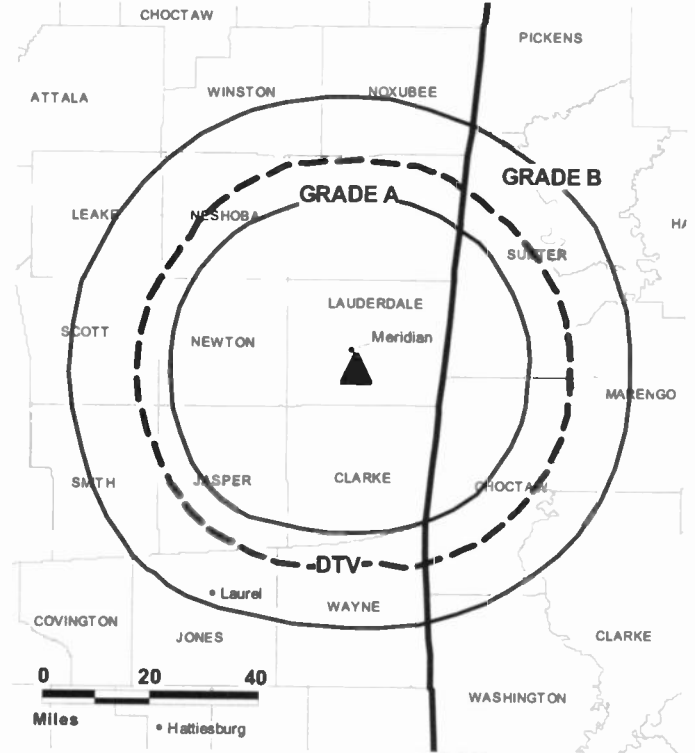
Deanna Denson, Local Sales Manager.

John Johnson, News Director.

Brad LeBrun, Chief Engineer.

Roy Givens, Business Manager.

WTOK-DT BPCDT-20060119ABL GRANTED: 2/21/2006



Cassandra Turney, Program Manager.

Julie Walker, Promotion Director.

City of License: Meridian. **Station DMA:** Meridian, MS. **Rank:** 185.

Nielsen Data: Not available.

WTOK-TV
Ch. 11

Network Service: ABC.

Licensee: Gray Television Licensee Inc., 1750 K St. NW, Suite 1200, Washington, DC 20005.

Studio: 815 23rd Ave., Meridian, MS 39301.

Mailing Address: Box 2988, Meridian, MS 39301.

Phone: 601-693-1441. **Fax:** 601-483-3266.

E-mail: tim.walker@wtok.com

Web Site: http://www.wtok.com

Technical Facilities: Channel No. 11 (198-204 MHz). Authorized power: 316-kw visual, 46.8-kw aural. Antenna: 536-ft above av. terrain, 319-ft. above ground, 984-ft. above sea level.

Latitude 32° 19' 38.3"
Longitude 88° 41' 27.8"

Transmitter: U.S. Hwy. 45, 1.8-mi. S of city.

Digital Facilities: Channel No. 49 (680-686 MHz). Power: 400-kw max. visual, aural. Antenna: 448-ft above av. terrain, 200-ft. above ground, 868-ft. above sea level.

Latitude 32° 19' 38"
Longitude 88° 41' 28"

FCC Digital File Number: BPCDT-19991028ADD. Granted: February 21, 2006.

Note: Latitude and longitude coordinates shown are based on the North American Datum of 1927 (NAD 27) as currently required by the Mass Media Bureau of the FCC.

Satellite Earth Stations: Transmitter RCA; Andrew, 7.2-meter C-band; Andrew, 4.5-meter C-band; RCA, Avantek, Andrew receivers.

News Services: CNN Newsource, AP, ABC NewsOne.

Ownership: Gray Television Inc. (Group Owner).

Began Operation: September 26, 1953. Sale to H & C Communications by Robert F. Wright, et al., approved by FCC July 28, 1981 (Television Digest, Vol. 21:14). Sale to Southwest Media Inc. (later United Broadcasting Corporation) approved by FCC October 24, 1984 (Vol. 24:26, 33). Sale to Benedek Broadcasting Co. LLC approved by FCC May 10, 1988 (Vol. 28:15). Sale to present owner by Benedek Broadcasting Co. LLC approved by FCC August 29, 2002 (Vol. 42:14).

Represented (sales): Continental Television Sales.

Represented (legal): Wiley, Rein & Fielding.

Personnel:

Tim Walker, General Manager.

Jim Williams, Production Manager.

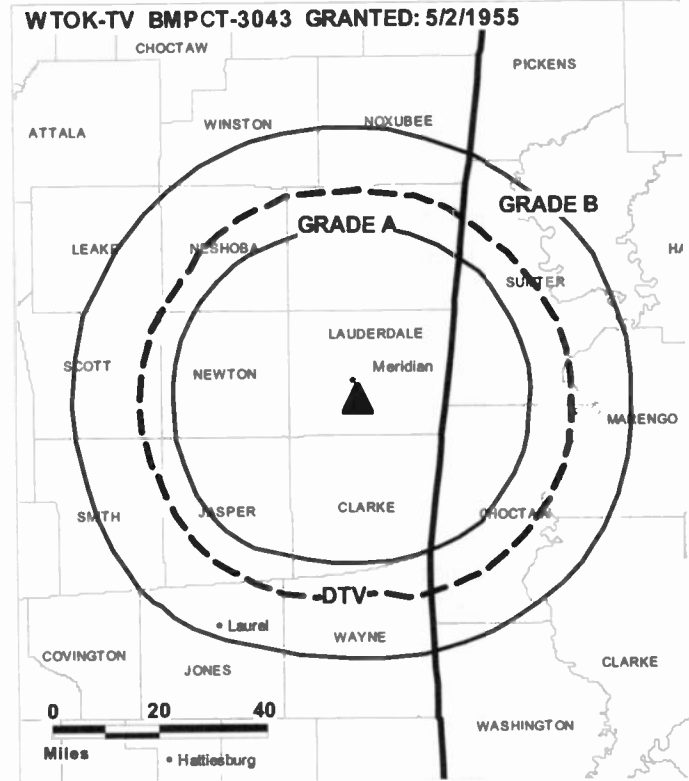
Deanna Denson, Local Sales Manager.

John Johnson, News Director.

Brad LeBrun, Chief Engineer.

Roy Givens, Business Manager.

Cassandra Turney, Program Manager.



Julie Walker, Promotion Director.

Highest 30 Sec. Rate: \$600.

City of License: Meridian. **Station DMA:** Meridian, MS. **Rank:** 185.

Circulation © 2006 Nielsen. Coverage based on Nielsen study.

GrandTotal	Cable TV Households	Non-cable TV Households	Total TV Households
Estimated Station Totals *	52,230	52,890	105,120
Average Weekly Circulation (2006)	36,488	23,179	59,667
Average Daily Circulation (2006)			36,045
Station OMA Total	Cable TV Households	Non-cable TV Households	Total TV Households
Estimated Station Totals *	32,910	34,650	67,560
Average Weekly Circulation (2006)	27,611	20,656	48,267
Average Daily Circulation (2006)			32,143
Other OMA Total	Cable TV Households	Non-cable TV Households	Total TV Households
Estimated Station Totals *	19,320	18,240	37,560
Average Weekly Circulation (2006)	8,877	2,523	11,400
Average Daily Circulation (2006)			3,902

*Estimated station totals are sums of the Nielsen TV and Cable TV household estimates for each county in which the station registers viewing of more than 5% as per the Nielsen Survey Methods.

WNTZ
Ch. 48
(Satellite of KADN, Lafayette)

Network Service: FOX.

Licensee: White Knight Holdings Inc., Debtor In Possession, 700 St. John St., Suite 301, Lafayette, LA 70501.

Studio: 1777 Jackson St., Alexandria, LA 71301.

Mailing Address: 1777 Jackson St., Alexandria, LA 71301.

Phone: 318-443-4700. **Fax:** 318-443-4899.

E-mail: fox48staff@fox48tv.com

Web Site: http://www.fox48tv.com

Technical Facilities: Channel No. 48 (674-680 MHz). Authorized power: 2818-kw max. visual. Antenna: 1037-ft above av. terrain, 1020-ft. above ground, 1076-ft. above sea level.

Latitude 31° 40' 08"
 Longitude 91° 41' 30"

Transmitter: Concordia Parish, 4.3-mi. SW of Dunbarton, near Ballina Oil Field.

Digital Facilities: Channel No. 49 (680-686 MHz). Power: 1000-kw max. visual. Antenna: 1027-ft above av. terrain, 1020-ft. above ground.

Latitude 31° 40' 08"
 Longitude 91° 41' 30"

Note: Latitude and longitude coordinates shown are based on the North American Datum of 1927 (NAD 27) as currently required by the Mass Media Bureau of the FCC.

Satellite Earth Stations: Comtech, 3.8-meter C-band; Comtech, 5-meter C-band; Pinzone receivers.

Ownership: White Knight Holdings Inc., Debtor In Possession (Group Owner).

Began Operation: November 16, 1985. Sale to present owner by Delta Management Corp. approved by FCC June 24, 1998. Sale to Delta Management Corp. by Ozone General Partnership approved by FCC September 25, 1992. Sale to Ozone General Partnership by Associated Broadcasters Inc., Receiver approved by FCC June 1, 1992. Sale to Miss Lou Communications Inc. by Associated was approved by FCC January 19, 1989, but never consummated. Involuntary assignment to Associated Broadcasters Inc., Receiver from MSLA Broadcasting Inc. approved by FCC October 27, 1987.

Represented (sales): Millennium Sales & Marketing.

Represented (legal): Pillsbury Winthrop Shaw Pittman LLP.

Represented (engineering): Peter V. Gureckis & Associates.

Personnel:

Sharon Carter, General Manager.

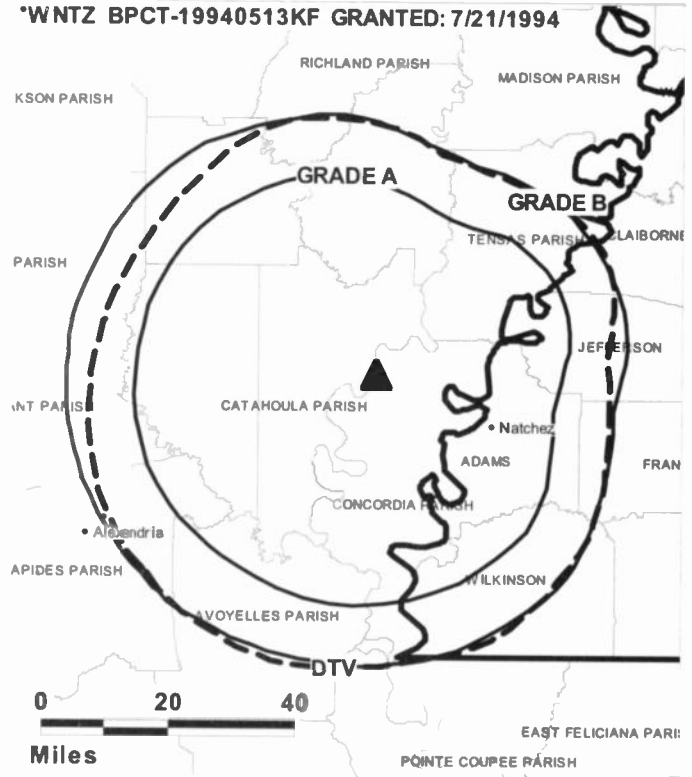
Al Smiley, Sales Manager.

Tony Guillory, Chief Engineer.

Vickie Chapman, Program & Traffic Manager.

Highest 30 Sec. Rate: \$500.

*WNTZ BPCT-19940513KF GRANTED: 7/21/1994



© 2007 Warren Communications News

City of License: Natchez. **Station DMA:** Alexandria, LA. **Rank:** 179.

Circulation © 2006 Nielsen. Coverage based on Nielsen study.

Grand Total	Cable TV Households	Non-cable TV Households	Total TV Households
Estimated Station Totals *	72,430	30,610	103,040
Average Weekly Circulation (2006)	30,733	3,464	34,197
Average Daily Circulation (2006)			12,087
Station DMA Total	Cable TV Households	Non-cable TV Households	Total TV Households
Estimated Station Totals *	58,480	16,820	75,300
Average Weekly Circulation (2006)	25,100	2,371	27,471
Average Daily Circulation (2006)			9,241
Other DMA Total	Cable TV Households	Non-cable TV Households	Total TV Households
Estimated Station Totals *	13,950	13,790	27,740
Average Weekly Circulation (2006)	5,633	1,093	6,726
Average Daily Circulation (2006)			2,846

*Estimated station totals are sums of the Nielsen TV and Cable TV household estimates for each county in which the station registers viewing of more than 5% as per the Nielsen Survey Methods.

WNTZ-DT
Ch. 49

Network Service: MNT, FOX.

Grantee: White Knight Holdings Inc., Debtor In Possession, 700 St. John St., Suite 301, Lafayette, LA 70501.

Studio: 1777 Jackson St., Alexandria, LA 71301.

Mailing Address: 1777 Jackson St., Alexandria, LA 71301.

Phone: 318-443-4700. **Fax:** 318-443-4899.

E-mail: fox48staff@fox48tv.com

Web Site: <http://www.fox48tv.com>

Technical Facilities: Channel No. 49 (680-686 MHz). Authorized power: 1000-kw max. visual. Antenna: 1027-ft above av. terrain, 1020-ft. above ground.

Latitude	31°	40'	08"
Longitude	91°	41'	30"

Requests modification of CP for change to 790-kw max. visual, 1801-ft above av. terrain, 1866-ft. above ground; lat. 31° 52' 33", long. 90° 54' 35", BMPCDT-20011116ABJ.

Note: Latitude and longitude coordinates shown are based on the North American Datum of 1927 (NAD 27) as currently required by the Mass Media Bureau of the FCC.

Ownership: White Knight Holdings Inc., Debtor In Possession (Group Owner).

Began Operation: Station operating under Special Temporary Authority at 1-kw max. visual; no on-air date

Represented (legal): Pillsbury Winthrop Shaw Pittman LLP.

Represented (sales): Millennium Sales & Marketing.

Personnel:

Sharon Carter, General Manager.

Al Smiley, Sales Manager.

Tony Gufflory, Chief Engineer.



© 2007 Warren Communications News

Vickie Chapman, Program & Traffic Manager.

City of License: Natchez. **Station DMA:** Alexandria, LA. **Rank:** 179.

Nielsen Data: Not available.

Mississippi — Tupelo

WTVA Ch. 9

Network Service: NBC.

Licensee: WTVA Inc., PO Box 350, Tupelo, MS 38802.

Studio: 1359 Road 681, Saltillo, MS 38866.

Mailing Address: PO Box 350, Tupelo, MS 38802.

Phone: 662-842-7620. **Fax:** 662-844-7061.

E-mail: psullivan@wtva.com

Web Site: <http://www.wtva.com>

Technical Facilities: Channel No. 9 (186-192 MHz). Authorized power: 316-kw visual, 31.6-kw aural. Antenna: 1780-ft above av. terrain, 1590-ft. above ground, 2170-ft. above sea level.

Latitude 33° 47' 40"
Longitude 89° 05' 16"

Transmitter: 2.1-mi. NW of Woodland.

Digital Facilities: Channel No. 8 (180-186 MHz). Power: 257-kw visual. Antenna: 1732-ft above av. terrain, 1490-ft. above ground, 2070-ft. above sea level.

Latitude 33° 47' 40"
Longitude 89° 05' 16"

Note: Latitude and longitude coordinates shown are based on the North American Datum of 1927 (NAD 27) as currently required by the Mass Media Bureau of the FCC.

SNG Mobile Dish: Hubcom, Ku-band.

News Service: AP.

LMA: Local marketing agreement with WLDV-TV (F), West Point, MS.

Ownership: WTVA Inc. (Group Owner).

Began Operation: March 18, 1957. Transfer of control from Frank K. Spain to Mary Jane Spain approved by FCC July 13, 2005.

Represented (sales): Continental Television Sales.

Represented (legal): Garvey Schubert Barer.

Personnel:

Jane D. Spain, President & Chief Executive Officer.

Mark Ledbetter, General Manager.

Phil Sullivan, Station Manager.

Jon Ball, Operations Manager.

Larry Harris, General Sales Manager.

Rebecca DeClement, National Sales Manager.

Robert Davidson, News Director.

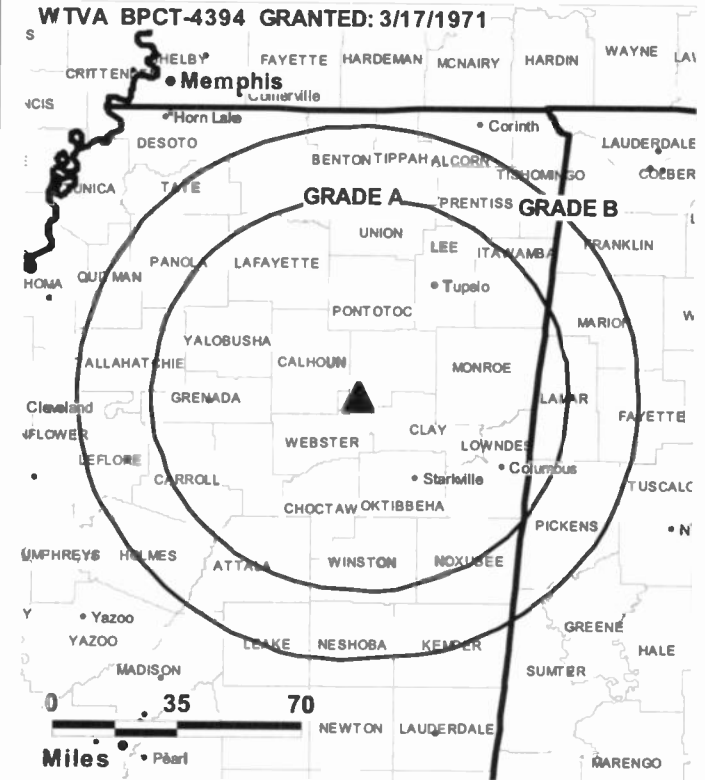
Wendell Robinson, Chief Engineer.

Charles E. Bishop, Program Director.

Kristie Blaes, Promotions & Community Relations Director.

Kristin Buse, Controller.

Shannon Turner, Creative Services Director.



© 2007 Warren Communications News

Donna Barnes, Traffic Manager.

Rates: On request.

City of License: Tupelo. **Station DMA:** Columbus-Tupelo-West Point, MS.

Rank: 132.

Circulation © 2006 Nielsen. Coverage based on Nielsen study.

GrandTotal	Cable TV Households	Non-cable TV Households	Total TV Households
Estimated Station Totals *	165,690	139,950	305,640
Average Weekly Circulation (2006)	88,037	67,939	155,976
Average Daily Circulation (2006)			88,459
Station DMA Total	Cable TV Households	Non-cable TV Households	Total TV Households
Estimated Station Totals *	79,150	98,320	177,470
Average Weekly Circulation (2006)	60,907	63,383	124,290
Average Daily Circulation (2006)			75,500
Other DMA Total	Cable TV Households	Non-cable TV Households	Total TV Households
Estimated Station Totals *	86,540	41,630	128,170
Average Weekly Circulation (2006)	27,130	4,556	31,686
Average Daily Circulation (2006)			12,959

*Estimated station totals are sums of the Nielsen TV and Cable TV household estimates for each county in which the station registers viewing of more than 5% as per the Nielsen Survey Methods.

WUFX
Ch. 35

Network Service: MNT.

Licensee: Mississippi Television LLC, 700 St. Johns St., Suite 300, Lafayette, LA 70501.

Studio: Dne Great Place, Jackson, MS 39209.

Mailing Address: Box 6905, Jackson, MS 39209.

Phone: 601-922-1234. **Fax:** 601-922-0268.

E-mail: tedrudolph@jam.rr.com

Web Site: http://www.gomiss.com

Technical Facilities: Channel No. 35 (596-602 MHz). Authorized power: 5000-kw max. visual. Antenna: 830-ft above av. terrain, 801-ft. above ground, 1020-ft. above sea level.

Latitude 32° 19' 35"
Longitude 90° 37' 003"

Note: Latitude and longitude coordinates shown are based on the North American Datum of 1927 (NAD 27) as currently required by the Mass Media Bureau of the FCC.

Ownership: Sheldon Galloway.

Began Operation: April 1, 2004. Per settlement agreement, KB Prime Media LLC became 50% owner of permit with Innovative Television Inc. Sale of remaining 50% interest to KB Prime Media LLC by Innovative Television LLC approved by FCC October 23, 2002. Sale to present owner from KB Prime Media LLC approved by FCC October 3, 2003.

Represented (legal): Goldberg, Godles, Wiener & Wright.

Personnel:

Ted Rudolph, General Manager & Marketing Director.

Mike Madigan, General Sales Manager.

Bob Axtell, Local Sales Manager.

Robert Flanagan, Chief Engineer.

Debra Helberg, Business Manager.

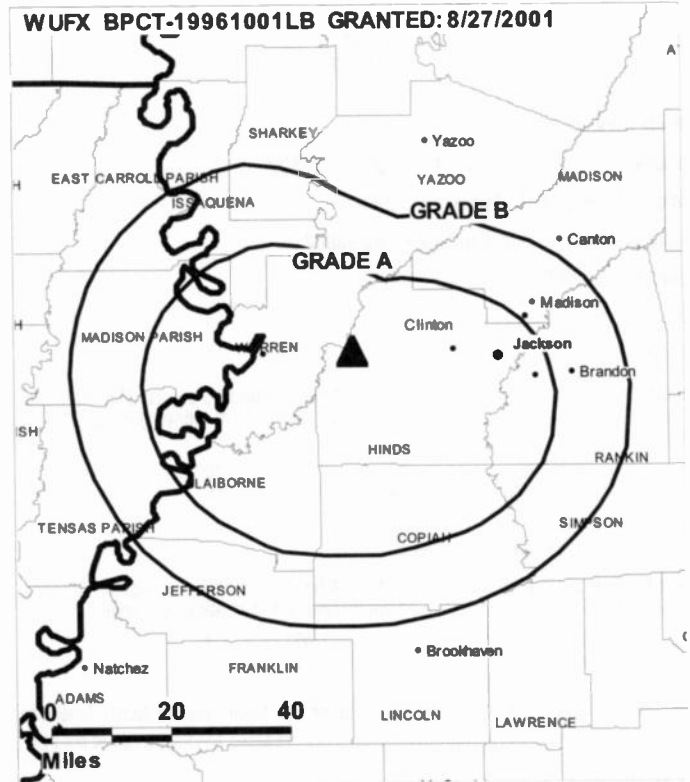
Linda Jacobs, Program Director.

Heather Goode, Promotion Director.

Tim Irving, Production Manager.

Ruth Waddington, Traffic Manager.

City of License: Vicksburg. **Station DMA:** Jackson, MS. **Rank:** 87.



Circulation © 2006 Nielsen. Coverage based on Nielsen study.

GrandTotal	Cable TV Households	Non-cable TV Households	Total TV Households
Estimated Station Totals *	150,860	137,930	288,790
Average Weekly Circulation (2006)	60,117	41,124	101,241
Average Daily Circulation (2006)			33,954
Station DMA Total	Cable TV Households	Non-cable TV Households	Total TV Households
Estimated Station Totals *	150,860	137,930	288,790
Average Weekly Circulation (2006)	60,117	41,124	101,241
Average Daily Circulation (2006)			33,954

*Estimated station totals are sums of the Nielsen TV and Cable TV household estimates for each county in which the station registers viewing of more than 5% as per the Nielsen Survey Methods.

WLOV-DT
Ch. 16

Network Service: FOX.

Grantee: Lingard Broadcasting Corp., 1828 L St. NW, Suite 1111, Washington, DC 20036.

Studio: 1359 Rd. 681, Tupelo, MS 38801.

Mailing Address: Box 1732, Tupelo, MS 38802-1732.

Phone: 662-842-7620. **Fax:** 662-844-7061.

E-mail: manager@wlov.com

Web Site: http://www.wlov.com

Technical Facilities: Channel No. 16 (482-488 MHz). Authorized power: 525-kw max. visual. Antenna: 1621-ft above av. terrain, 1378-ft. above ground.

Latitude	33°	47'	40"
Longitude	89°	05'	16"

Note: Latitude and longitude coordinates shown are based on the North American Datum of 1927 (NAD 27) as currently required by the Mass Media Bureau of the FCC.

LMA: Local marketing agreement with WTVA (N), Tupelo.

Ownership: Lingard Broadcasting Corp. (Group Owner).

Represented (sales): Continental Television Sales.

Personnel:

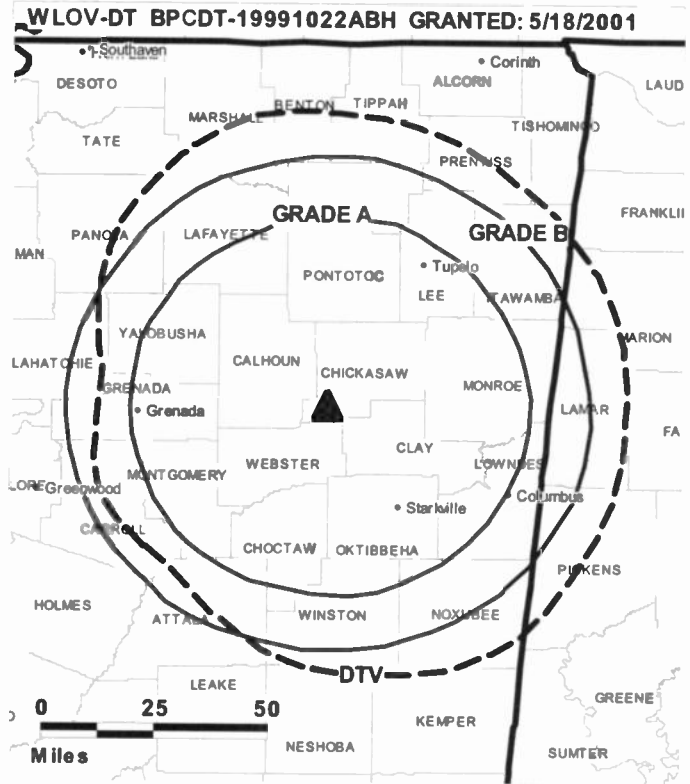
Jack Lingard, President.

Jennifer Dennington, Station Manager.

Charles M. Davis, Chief Engineer.

City of License: West Point. **Station DMA:** Columbus-Tupelo-West Point, MS.

Rank: 132.



© 2007 Warren Communications News

Nielsen Data: Not available.

Mississippi — West Point

**WLOV-TV
Ch. 27**

Network Service: FOX.

Licensee: Lingard Broadcasting Corp., 1828 L St. NW, Suite 1111, Washington, DC 20036.

Studio: 1359 Rd. 681, Tupelo, MS 38801.

Mailing Address: Box 1732, Tupelo, MS 38802-1732.

Phone: 662-842-7620. **Fax:** 662-844-7061.

E-mail: manager@wlov.com

Web Site: http://www.wlov.com

Technical Facilities: Channel No. 27 (548-554 MHz). Authorized power: 2000-kw max. & 468-kw horizontal visual, 200-kw & 46.8-kw horizontal aural. Antenna: 1680-ft above av. terrain, 1441-ft. above ground, 2021-ft. above sea level.

Latitude 33° 47' 40"
Longitude 89° 05' 16"

Transmitter: 2.1-mi. NW of Woodland.

Digital Facilities: Channel No. 16 (482-488 MHz). Power: 525-kw max. visual. Antenna: 1621-ft above av. terrain, 1378-ft. above ground.

Latitude 33° 47' 40"
Longitude 89° 05' 16"

FCC Digital File Number: BPCDT-19991022ABH. Granted: May 18, 2001.

Note: Latitude and longitude coordinates shown are based on the North American Datum of 1927 (NAD 27) as currently required by the Mass Media Bureau of the FCC.

LMA: Local marketing agreement with WTVA (N), Tupelo.

Ownership: Lingard Broadcasting Corp. (Group Owner).

Began Operation: May 29, 1983.

Represented (sales): Continental Television Sales.

Represented (legal): Robert E. Levine.

Personnel:

Jack Lingard, President.

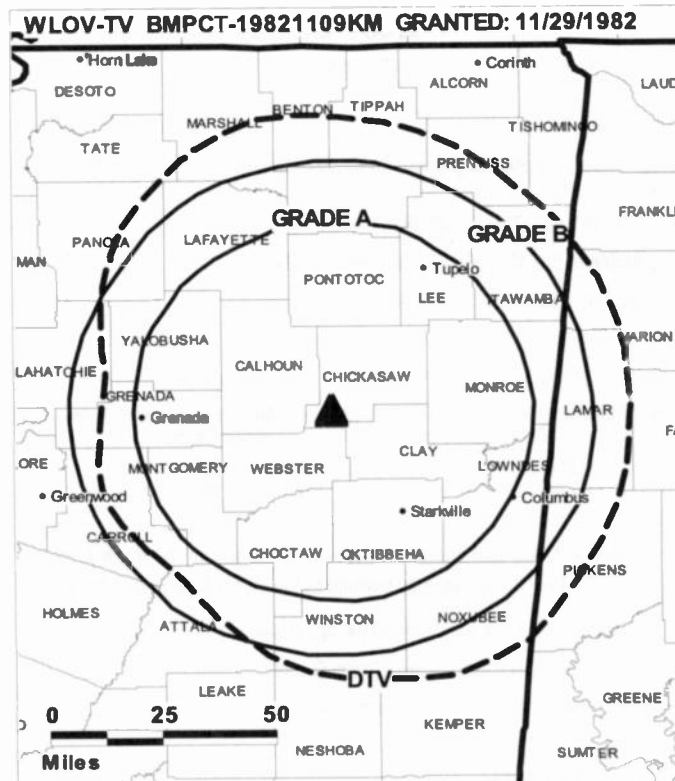
Jennifer Dennington, Station Manager.

Charles M. Davis, Chief Engineer.

Rates: On request.

City of License: West Point. **Station DMA:** Columbus-Tupelo-West Point, MS.

Rank: 132.

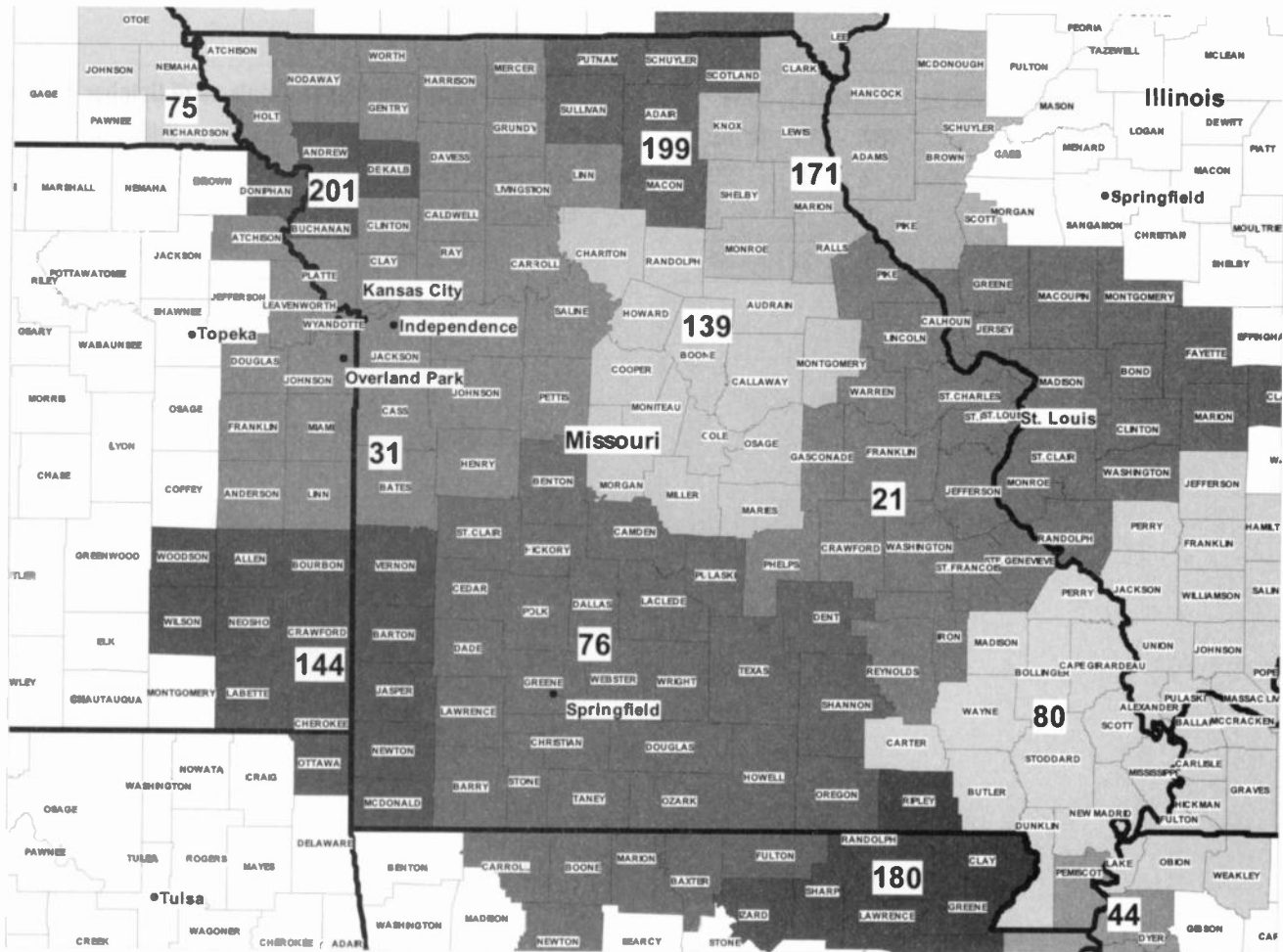


© 2007 Warren Communications News

Circulation © 2006 Nielsen. Coverage based on Nielsen study.

GrandTotal	Cable TV Households	Non-cable TV Households	Total TV Households
Estimated Station Totals *	103,840	109,800	213,640
Average Weekly Circulation (2006)	51,167	38,588	89,755
Average Daily Circulation (2006)			34,629
Station OMA Total	Cable TV Households	Non-cable TV Households	Total TV Households
Estimated Station Totals *	79,150	98,320	177,470
Average Weekly Circulation (2006)	41,713	37,859	79,572
Average Daily Circulation (2006)			31,560
Other OMA Total	Cable TV Households	Non-cable TV Households	Total TV Households
Estimated Station Totals *	24,690	11,480	36,170
Average Weekly Circulation (2006)	9,454	729	10,183
Average Daily Circulation (2006)			3,069

* Estimated station totals are sums of the Nielsen TV and Cable TV household estimates for each county in which the station registers viewing of more than 5% as per the Nielsen Survey Methods.



© 2007 Warren Communications News

MARKET	NIELSEN OMA TV HOUSEHOLS	RANK	MARKET AREA COMMERCIAL STATIONS
St. Louis, MO	1,228,980	21	KDNL-DT (31); KDNL-TV (30); KMOV (4); KMOV-DT (56); KNLC (24); KNLC-DT (14); KPLR-DT (26); KPLR-TV (11); KSDK (5); KSDK-DT (35); KTVI (2); KTVI-DT (43); WPXS (13); WPXS-DT (21); WRBU (46); WRBU-DT (47)
Kansas City, MO	913,280	31	KCTV (5); KCTV-DT (24); KCWE (29); KCWE-DT (31); KMBC-DT (7); KMBC-TV (9); KMCI (38); KMCI-DT (36); KPXE (50); KPXE-DT (51); KSHB-DT (42); KSHB-TV (41); KSMO-DT (47); KSMO-TV (62); WDAF-DT (34); WDAF-TV (4)
Memphis, TN	664,290	44	WBUY-DT (41); WBUY-TV (40); WHBQ-DT (53); WHBQ-TV (13); WLMT (30); WLMT-DT (31); WMC-DT (52); WMC-TV (5); WPTY-DT (25); WPTY-TV (24); WPXX-DT (51); WPXX-TV (50); WREG-DT (28); WREG-TV (3)
Omaha, NE	403,560	75	KETV (7); KETV-DT (20); KMTV (3); KMTV-DT (45); KPTM (42); KPTM-DT (43); KXVO (15); KXVO-DT (38); WOWT-DT (22); WOWT-TV (6)
Springfield, MO	402,310	76	KOLR (10); KOLR-DT (52); KSFX-DT (28); KSFX-TV (27); KSPR (33); KSPR-DT (19); KWBM (31); KYTV (3); KYTV-DT (44)
Paducah, KY-Cape Girardeau-Harrisburg, MO-Mount Vernon, IL	384,510	80	KBSI (23); KBSI-DT (22); KFVS-DT (57); KFVS-TV (12); KPOB-TV (15); WDKA (49); WDKA-DT (50); WPSD-DT (32); WPSD-TV (6); WSIL-DT (34); WSIL-TV (3); WTCT (27); WTCT-DT (17)
Columbia-Jefferson City, MO	170,260	139	KMIZ (17); KMIZ-DT (22); KNLJ (25); KNLJ-DT (20); KOMU-DT (36); KOMU-TV (8); KRCG (13); KRCG-DT (12)
Joplin, MO-Pittsburg, KS	154,640	144	KFJX (14); KOAM-DT (13); KOAM-TV (7); KODE-DT (43); KODE-TV (12); KSNF (16); KSNF-DT (46)
Quincy, IL-Hannibal, MO-Keokuk, IA	103,690	171	KHQA-DT (29); KHQA-TV (7); WGEM-DT (54); WGEM-TV (10); WTJR (16); WTJR-DT (32)
Jonesboro, AR	89,500	180	KAIT (8); KAIT-DT (9); KVTJ (48)
Ottumwa, IA-Kirksville, MO	51,470	199	KTVO (3); KTVO-DT (33); KYOU-DT (14); KYOU-TV (15)
St. Joseph, MO	45,840	201	KQTV (2); KQTV-DT (53); KTAJ-DT (21); KTAJ-TV (16)

(Continued on next page)

Missouri

Missouri *Digital* Station Totals as of October 1, 2006

	VHF	UHF	TOTAL
Commercial Television	2	27	29
Educational Television	0	5	5
	2	32	34

Missouri Analog Station Totals as of October 1, 2006

	VHF	UHF	TOTAL
Commercial Television	17	14	31
Educational Television	2	3	5
	19	17	36

Missouri — Cape Girardeau

KBSI
Ch. 23

Network Service: FOX.

Licensee: KBSI Licensee LP, c/o Kathryn R. Schmeltzer, Shaw Pittman, 2300 N St. NW, Washington, DC 20037.

Studio: 806 Enterprise St., Cape Girardeau, MD 63701.

Mailing Address: 806 Enterprise St., Cape Girardeau, MD 63701.

Phone: 573-334-1223. **Fax:** 573-334-1208.

E-mail: cgirard@kbsi23.com

Web Site: http://www.kbsi23.com

Technical Facilities: Channel No. 23 (524-530 MHz). Authorized power: 1860-kw max. visual, aural. Antenna: 1781-ft above av. terrain, 1537-ft. above ground, 2247-ft. above sea level.

Latitude 37° 24' 23"
Longitude 89° 33' 44"

Digital Facilities: Channel No. 22 (518-524 MHz). Power: 435-kw max. visual, aural. Antenna: 1781-ft above av. terrain, 1537-ft. above ground, 2247-ft. above sea level.

Latitude 37° 24' 23"
Longitude 89° 33' 44"

FCC Digital File Number: BPCDT-19991028AAS. Granted: July 23, 2004.

Note: Latitude and longitude coordinates shown are based on the North American Datum of 1927 (NAD 27) as currently required by the Mass Media Bureau of the FCC.

Satellite Earth Stations: Transmitter RCA; M/A-Corn, 7-meter Ku-band; Gardiner, 7-meter C-band; Avcom, 10-meter C-band; Zenith, 3-meter Ku & C-band; Zenith, M/A-Corn, Gardiner, Avcom receivers.

LMA: Local marketing agreement with WDKA (W), Paducah, KY.

Ownership: Sinclair Broadcast Group Inc. (Group Owner).

Began Operation: September 10, 1983.

Represented (legal): Shaw Pittman.

Represented (sales): Millennium Sales & Marketing.

Personnel:

Ted Stevens, General Manager.

Jennifer Chronister, General Sales Manager.

Jean Graham, National Sales Manager.

Alan Muster, Program Manager.

Chris Girard, Chief Engineer.

Chuck Moffitt, Creative Services Director.

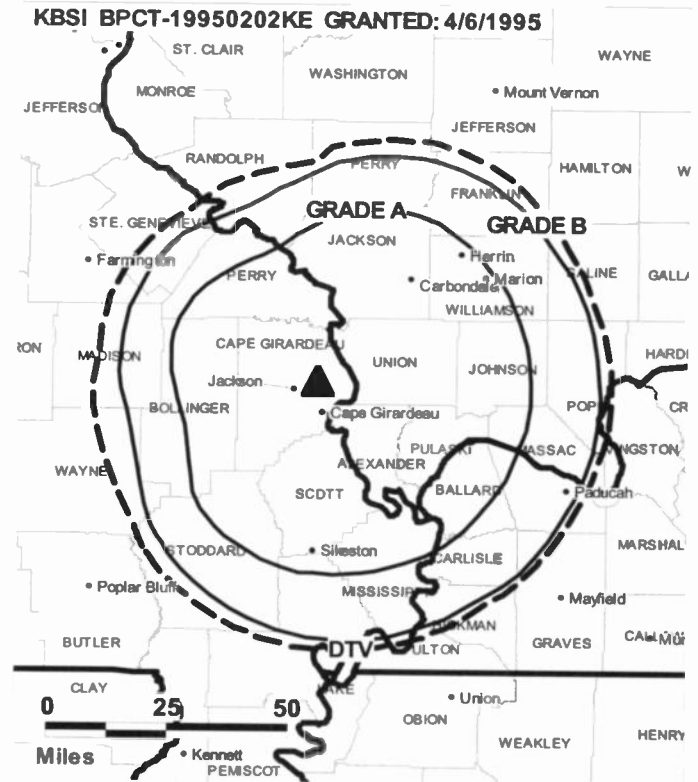
Christy Benton, Business Manager.

Wanda Evans, Local Sales Manager.

John Schreiner, Traffic Manager.

Rob Chronister, Production Manager.

Rates: On request.



City of License: Cape Girardeau.

Station DMA: Paducah, KY-Cape Girardeau-Harrisburg, MO-Mount Vernon, IL.

Rank: 80.

Circulation © 2006 Nielsen. Coverage based on Nielsen study.

GrandTotal	Cable TV Households	Non-cable TV Households	Total TV Households
Estimated Station Totals *	193,180	181,250	374,430
Average Weekly Circulation (2006)	69,183	59,273	128,456
Average Daily Circulation (2006)			42,361
Station DMA Total	Cable TV Households	Non-cable TV Households	Total TV Households
Estimated Station Totals *	178,510	170,690	349,200
Average Weekly Circulation (2006)	65,833	57,783	123,616
Average Daily Circulation (2006)			41,047
Other DMA Total	Cable TV Households	Non-cable TV Households	Total TV Households
Estimated Station Totals *	14,670	10,560	25,230
Average Weekly Circulation (2006)	3,350	1,490	4,840
Average Daily Circulation (2006)			1,314

*Estimated station totals are sums of the Nielsen TV and Cable TV household estimates for each county in which the station registers viewing of more than 5% as per the Nielsen Survey Methods.

Missouri — Cape Girardeau

KBSI-DT
Ch. 22

Network Service: FOX.

Licensee: KBSI Licensee LP, c/o Kathryn R. Schmeltzer, Shaw Pittman, 2300 N St. NW, Washington, DC 20037.

Studio: 806 Enterprise St., Cape Girardeau, MO 63701.

Mailing Address: 806 Enterprise St., Cape Girardeau, MD 63701.

Phone: 573-334-1223. **Fax:** 573-334-1208.

E-mail: cgirard@kbsi23.com

Web Site: http://www.kbsi23.com

Technical Facilities: Channel No. 22 (518-524 MHz). Authorized power: 435-kw max. visual, aural. Antenna: 1781-ft above av. terrain, 1537-ft. above ground, 2247-ft. above sea level.

Latitude	37°	24'	23"
Longitude	89°	33'	44"

Note: Latitude and longitude coordinates shown are based on the North American Datum of 1927 (NAD 27) as currently required by the Mass Media Bureau of the FCC.

Ownership: Sinclair Broadcast Group Inc. (Group Owner).

Began Operation: November 14, 2002. Standard Definition.

Represented (legal): Shaw Pittman.

Represented (sales): Millennium Sales & Marketing.

Personnel:

Ted Stevens, General Manager.

Chris Girard, Chief Engineer.

Jennifer Chronister, General Sales Manager.

Jean Graham, National Sales Manager.

Rob Chronister, Production Manager.

Alan Muster, Program Manager.

Chuck Moffitt, Creative Services Manager.

Christy Benton, Business Manager.



© 2007 Warren Communications News

Wanda Evans, Local Sales Manager.

John Schreiner, Traffic Manager.

City of License: Cape Girardeau.

Station DMA: Paducah, KY-Cape Girardeau-Harrisburg, MO-Mount Vernon, IL.

Rank: 80.

Nielsen Data: Not available.

Missouri — Cape Girardeau

KFVS-DT Ch. 57

Network Service: CBS.

Licensee: KFVS License Subsidiary LLC, 201 Monroe St., RSA Tower, 20th Floor, Montgomery, AL 36104.

Studio: 310 Broadway, Cape Girardeau, MO 63701.

Mailing Address: Box 100, Cape Girardeau, MO 63702-0100.

Phone: 573-335-1212. **Fax:** 573-335-6303.

E-mail: manager@kfvs12.com

Web Site: <http://www.kfvs12.com>

Technical Facilities: Channel No. 57 (728-734 MHz). Authorized power: 246-kw max. visual. Antenna: 1850-ft above av. terrain, 1489-ft. above ground, 2299-ft. above sea level.

Latitude	37°	25'	46"
Longitude	89°	30'	14"

Note: Latitude and longitude coordinates shown are based on the North American Datum of 1927 (NAD 27) as currently required by the Mass Media Bureau of the FCC.

Satellite Earth Stations: Transmitter Harris; RCA, 3.7-meter Ku-band; DH Satellite, 5-meter Ku-band; Standard Communications receivers.

Ownership: Raycom Media Inc. (Group Owner).

Began Operation: April 23, 2002. High Definition.

Represented (legal): Covington & Burling.

Personnel:

Mike Smythe, Vice President & General Manager.

Mike Wunderlich, Operations Director.

Joe Trepasso, General Sales Manager.

Karen Wade, Local Sales Manager.

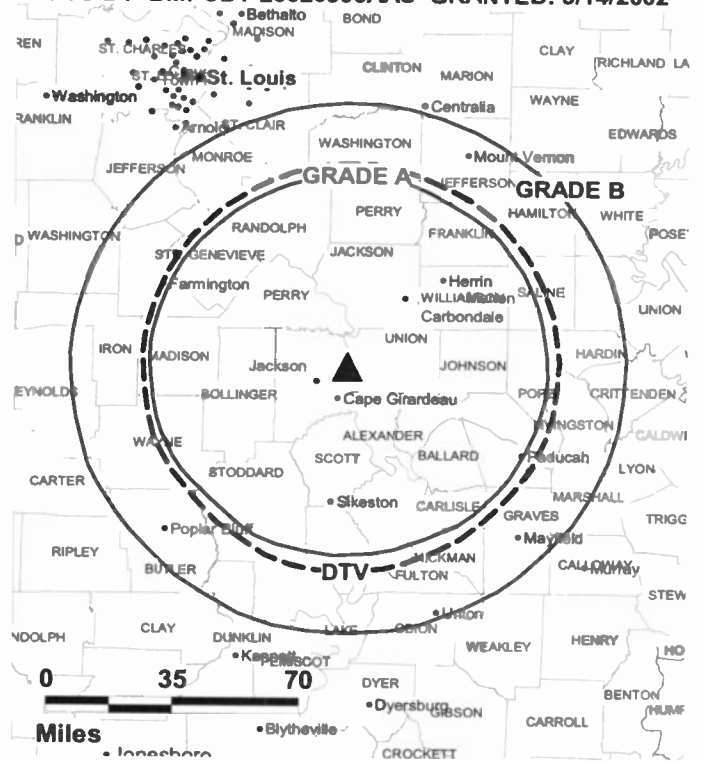
Brad Zaruba, National Sales Manager.

Mark Little, News Director.

Arnold Killian, Engineering Manager.

Kathy Cowan, Business Manager & Program Director.

KFVS-DT BMPCDT-20020306AAS GRANTED: 3/14/2002



© 2007 Warren Communications News

Paul Keener, Marketing & Promotion Director.

Chuck Voss, Creative Services Director.

City of License: Cape Girardeau.

Station DMA: Paducah, KY-Cape Girardeau-Harrisburg, MO-Mount Vernon, IL.

Rank: 80.

Nielsen Data: Not available.

Missouri — Cape Girardeau

KFVS-TV Ch. 12

Network Service: CBS.

Licensee: KFVS License Subsidiary LLC, 201 Monroe St., RSA Tower, 20th Floor, Montgomery, AL 36104.

Studio: 310 Broadway, Cape Girardeau, MO 63701.

Mailing Address: Box 100, Cape Girardeau, MO 63702-0100.

Phone: 573-335-1212. **Fax:** 573-335-6303.

E-mail: manager@kfvs12.com

Web Site: http://www.kfvs12.com

Technical Facilities: Channel No. 12 (204-210 MHz). Authorized power: 316-kw visual, 31.6-kw aural. Antenna: 2000-ft above av. terrain, 1677-ft. above ground, 2487-ft. above sea level.

Latitude 37° 25' 46"
Longitude 89° 30' 14"

Transmitter: 8.5-mi. N of Cape Girardeau, off County Road V.

Digital Facilities: Channel No. 57 (728-734 MHz). Power: 246-kw max. visual. Antenna: 1850-ft above av. terrain, 1489-ft. above ground, 2299-ft. above sea level.

Latitude 37° 25' 46"
Longitude 89° 30' 14"

FCC Digital File Number: BMPCT-20020306AAS. Granted: October 29, 2002.

Note: Latitude and longitude coordinates shown are based on the North American Datum of 1927 (NAD 27) as currently required by the Mass Media Bureau of the FCC.

Satellite Earth Stations: Transmitter Harris; RCA, 3.7-meter Ku-band; DH Satellite, 5-meter Ku-band; Standard Communications receivers.

News Services: AP, Conus.

Ownership: Raycom Media Inc. (Group Owner).

Began Operation: October 3, 1954. Sale to American Family Corp. (AFLAC) by Oscar C. Hirsch, et al., approved by FCC April 4, 1979 (Television Digest, Vol. 18:41). Sale to present owner by AFLAC approved by FCC March 21, 1997.

Represented (sales): Harrington, Righter & Parsons Inc.

Represented (legal): Covington & Burling.

Personnel:

Mike Smythe, Vice President & General Manager.

Mike Wunderlich, Operations Director.

Joe Trepasso, General Sales Manager.

Karen Wade, Local Sales Manager.

Brad Zaruba, National Sales Manager.

Mark Little, News Director.

Arnold Killian, Engineering Manager.

Kathy Cowan, Business Manager & Program Director.

Paul Keener, Marketing & Promotion Director.

Chuck Voss, Creative Services Director.



© 2007 Warren Communications News

Rates: On request.

City of License: Cape Girardeau.

Station DMA: Paducah, KY-Cape Girardeau-Harrisburg, MO-Mount Vernon, IL.

Rank: 80.

Circulation © 2006 Nielsen. Coverage based on Nielsen study.

GrandTotal	Cable TV Households	Non-cable TV Households	Total TV Households
Estimated Station Totals *	239,240	197,420	436,660
Average Weekly Circulation (2006)	142,587	122,221	264,808
Average Daily Circulation (2006)			154,147
Station DMA Total	Cable TV Households	Non-cable TV Households	Total TV Households
Estimated Station Totals *	181,450	170,690	352,140
Average Weekly Circulation (2006)	126,618	117,224	243,842
Average Daily Circulation (2006)			144,700
Other DMA Total	Cable TV Households	Non-cable TV Households	Total TV Households
Estimated Station Totals *	57,790	26,730	84,520
Average Weekly Circulation (2006)	15,969	4,997	20,966
Average Daily Circulation (2006)			9,447

*Estimated station totals are sums of the Nielsen TV and Cable TV household estimates for each county in which the station registers viewing of more than 5% as per the Nielsen Survey Methods.

KMIZ
Ch. 17

Network Service: ABC.

Licensee: JW Broadcasting Inc., 11309 N. Meadow Sage Dr., Tucson, AZ 85737.

Studio: 501 Business Loop 70 E, Columbia, MO 65201.

Mailing Address: 501 Business Loop 70 E, Columbia, MO 65201.

Phone: 573-449-0917. **Fax:** 573-875-7078.

E-mail: randyw@kmiz.com

Web Site: http://www.kmiz.com

Technical Facilities: Channel No. 17 (488-494 MHz). Authorized power: 1600-kw max. visual. Antenna: 1141-ft above av. terrain, 1070-ft. above ground, 1877-ft. above sea level.

Latitude 38° 46' 29"
Longitude 92° 33' 22"

Transmitter: 3.5-mi. W of Jamestown.

Digital Facilities: Channel No. 22 (518-524 MHz). Power: 53.4-kw max. visual, aural. Antenna: 1046-ft above av. terrain, 980-ft. above ground, 1787-ft. above sea level.

Latitude 38° 46' 28.9"
Longitude 92° 33' 22.3"

FCC Digital File Number: BPCDT-19991028ADL. Granted: July 28, 2006.

Note: Latitude and longitude coordinates shown are based on the North American Datum of 1927 (NAD 27) as currently required by the Mass Media Bureau of the FCC.

Satellite Earth Stations: Transmitter Tektronix; Andrew, 7.3-meter C-band; AFC, 3.7-meter Ku-band; Andrew, 4.5-meter C-band; Andrew receivers.

News Service: ABC NewsOne.

Ownership: JW Broadcasting LLC.

Began Operation: December 5, 1971. Sale to Stauffer Communications by Richard E. & Robert H. Koenig approved by FCC December 13, 1984 (Television Digest, Vol. 24:43). Sale to Morris Communications by Stauffer Communications approved by FCC May 2, 1995 (Vol. 34:32). Sale to Benedek Broadcasting Co. LLC by Morris Communications approved by FCC April 12, 1996 (Vol. 35:49). Sale to Chelsey Broadcasting Co. LLC by Benedek Broadcasting Co. LLC approved by FCC August 29, 2002 (Vol. 42:14). Sale to present owner by Chelsey Broadcasting Co. LLC approved by FCC October 21, 2003.

Represented (sales): Petry Television Inc.

Represented (legal): Wiley, Rein & Fielding.

Personnel:

Randy Wright, Vice President & General Manager.

Eric Holmes, Operation Manager & Program Director.

Mark Hotchkiss, Director, Sales.

Jim Hall, Local Sales Manager.

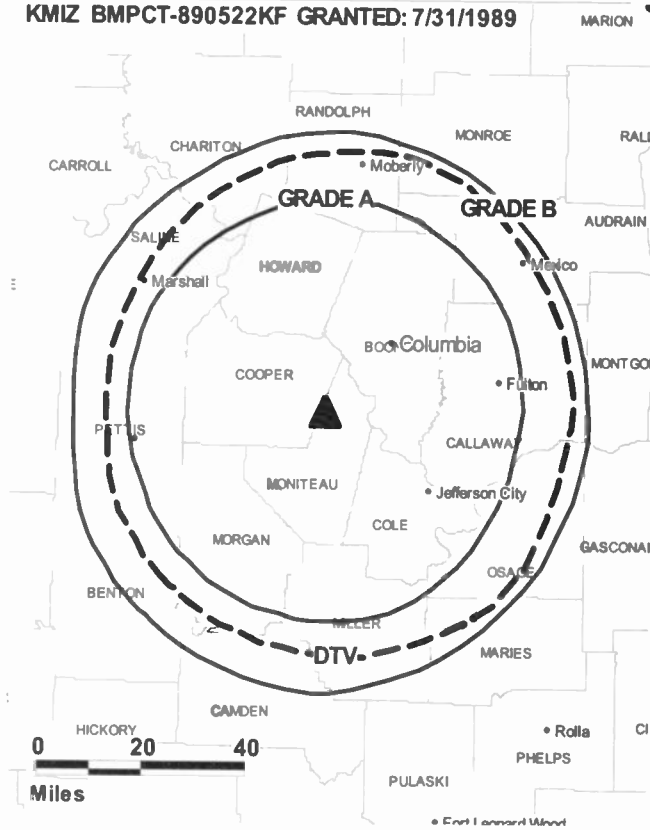
Curtis Varns, News Director.

Dewayne Roberts, Chief Engineer.

Gary Peel, Business Manager.

Michelle Linn, Director, Promotions & Public Relations.

KMIZ BMPCT-890522KF GRANTED: 7/31/1989



Mark Kammerich, Production Manager & Creative Services Director.

Donna Farmer, Traffic Manager.

Rates: On request.

City of License: Columbia. **Station DMA:** Columbia-Jefferson City, MO. **Rank:** 139.

Circulation © 2006 Nielsen. Coverage based on Nielsen study.

GrandTotal	Cable TV Households	Non-cable TV Households	Total TV Households
Estimated Station Totals *	120,240	104,060	224,300
Average Weekly Circulation (2006)	52,717	39,519	92,236
Average Daily Circulation (2006)			36,904
Station DMA Total	Cable TV Households	Non-cable TV Households	Total TV Households
Estimated Station Totals *	71,570	75,330	146,900
Average Weekly Circulation (2006)	44,165	36,591	80,756
Average Daily Circulation (2006)			33,101
Other DMA Total	Cable TV Households	Non-cable TV Households	Total TV Households
Estimated Station Totals *	48,670	28,730	77,400
Average Weekly Circulation (2006)	8,552	2,928	11,480
Average Daily Circulation (2006)			3,803

*Estimated station totals are sums of the Nielsen TV and Cable TV household estimates for each county in which the station registers viewing of more than 5% as per the Nielsen Survey Methods.

KMIZ-DT
Ch. 22

Network Service: ABC.

Grantee: JW Broadcasting LLC, 11309 N. Meadow Sage Dr., Tucson, AZ 85737.

Studio: 501 Business Loop 70 E, Columbia, MO 65201.

Mailing Address: 501 Business Loop 70 E, Columbia, MO 65201.

Phone: 573-449-0917. **Fax:** 573-875-7078.

E-mail: randyw@kmiz.com

Web Site: http://www.kmiz.com

Technical Facilities: Channel No. 22 (518-524 MHz). Authorized power: 53.4-kw max. visual, aural. Antenna: 1046-ft above av. terrain, 980-ft. above ground, 1787-ft. above sea level.

Latitude	38°	46'	28.9"
Longitude	92°	33'	22.3"

Note: Latitude and longitude coordinates shown are based on the North American Datum of 1927 (NAD 27) as currently required by the Mass Media Bureau of the FCC.

Ownership: JW Broadcasting LLC.

Began Operation: Station operating under Special Temporary Authority at 48.4-kw max. visual; no on-air date

Represented (sales): Petry Television Inc.

Personnel:

Randy Wright, Vice President & General Manager.

Eric Holmes, Operations Manager & Program Director.

Mark Hotchkiss, Director, Sales.

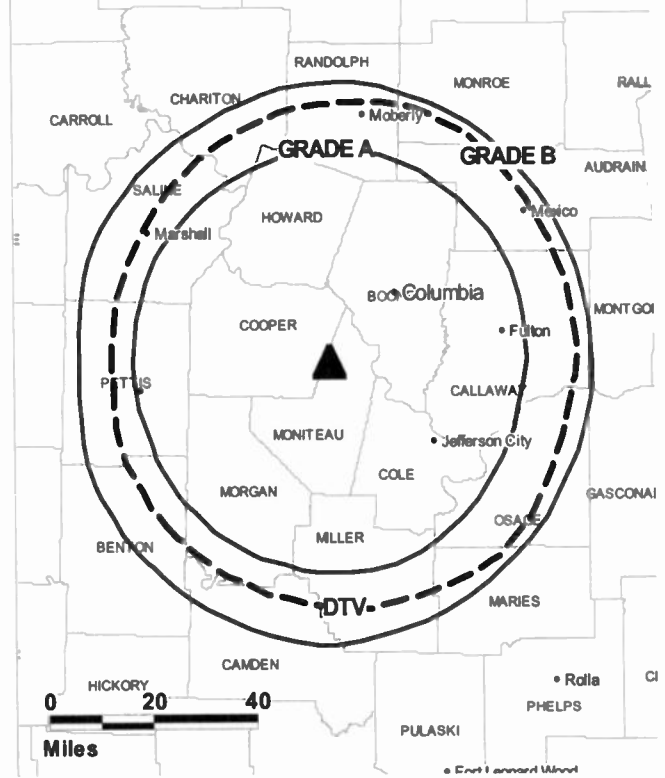
Jim Hall, Local Sales Manager.

Curtis Varnes, News Director.

Dewayne Roberts, Chief Engineer.

Gary Peel, Business Manager.

KMIZ-DT BMDPDT-20060705AAU GRANTED: 7/28/2006



© 2007 Warren Communications News

Mark Kammerich, Production Manager & Creative Services Director.

Michelle Linn, Director, Promotions & Public Relations.

Donna Farmer, Traffic Manager.

City of License: Columbia. **Station DMA:** Columbia-Jefferson City, MO. **Rank:** 139.

Nielsen Data: Not available.

KOMU-DT
Ch. 36

Network Service: CW, NBC.

Licensee: The Curators of the University of Missouri, 5550 Hwy. 63 S., Columbia, MO 65201.

Studio: 5550 Hwy. 63 S, Columbia, MO 65201.

Mailing Address: 5550 Hwy. 63 S, Columbia, MO 65201.

Phone: 573-882-8888. **Fax:** 573-884-8888.

E-mail: siddallm@missouri.edu

Web Site: <http://www.komu.com>

Technical Facilities: Channel No. 36 (602-608 MHz). Authorized power: 1000-kw max. visual. Antenna: 738-ft above av. terrain, 663-ft. above ground, 1499-ft. above sea level.

Latitude	38°	53'	16"
Longitude	92°	15'	48"

Note: Latitude and longitude coordinates shown are based on the North American Datum of 1927 (NAD 27) as currently required by the Mass Media Bureau of the FCC.

Ownership: The Curators of the U. of Missouri (Group Owner).

Began Operation: July 1, 2002. Standard Definition.

Represented (sales): Millennium Sales & Marketing.

Personnel:

Martin L. Siddall, General Manager.

Brian Cottle, Production Manager.

Sharon Glasker, Traffic Manager.

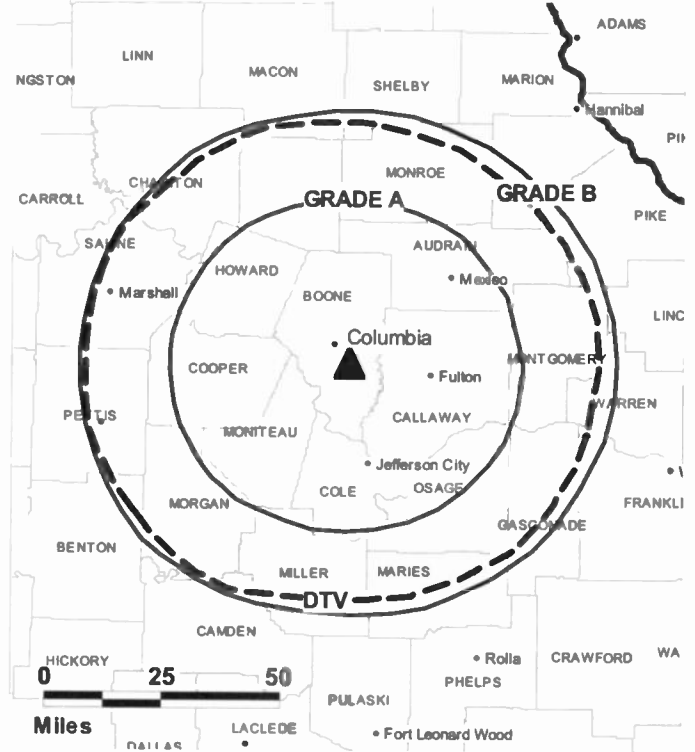
Al Leitt, General Sales Manager.

Tom Dugan, National Sales Manager.

Stacey Woelfel, News Director.

Chris Swisher, Chief Engineer.

KOMU-DT BMPCDT-20000428ABO GRANTED: 5/2/2001



© 2007 Warren Communications News

Linda Tomlinson, Business Manager.

Matt Garrett, Director, Audience Development.

City of License: Columbia. **Station DMA:** Columbia-Jefferson City, MO. **Rank:** 139.

Nielsen Data: Not available.

KOMU-TV
Ch. 8

Network Service: NBC.

Licensee: The Curators of the University of Missouri, Columbia, MO 65201.

Studio: 5550 Hwy. 63 S, Columbia, MO 65201.

Mailing Address: 5550 Hwy. 63 S, Columbia, MO 65201.

Phone: 573-882-8888. **Fax:** 573-884-8888.

E-mail: siddallm@missouri.edu

Web Site: http://www.komu.com

Technical Facilities: Channel No. 8 (180-186 MHz). Authorized power: 316-kw visual, 31.6-kw aural. Antenna: 793-ft above av. terrain, 738-ft. above ground, 1575-ft. above sea level.

Latitude 38° 53' 16"
Longitude 92° 15' 48"

Transmitter: U. of Missouri South Farm, 6.2-mi. SE of Columbia.

Digital Facilities: Channel No. 36 (602-608 MHz). Power: 1000-kw max. visual. Antenna: 738-ft above av. terrain, 663-ft. above ground, 1499-ft. above sea level.

Latitude 38° 53' 16"
Longitude 92° 15' 48"

FCC Digital File Number: BMPCDT-20000428ABO. Granted: November 08, 2002.

Note: Latitude and longitude coordinates shown are based on the North American Datum of 1927 (NAD 27) as currently required by the Mass Media Bureau of the FCC.

Multichannel TV Sound: Stereo only.

Satellite Earth Stations: Transmitter Harris; Harris, 6.5-meter; Scientific-Atlanta, 7-meter; Harris, 4.5-meter Ku-band; Scientific-Atlanta, 4.6-meter; Scientific-Atlanta, RCA, Harris receivers.

SNG Mobile Dish: Satcom, 2.4-meter Ku-band.

News Service: AP.

Ownership: The Curators of the U. of Missouri (Group Owner).

Began Operation: December 21, 1953.

Represented (sales): Millennium Sales & Marketing.

Represented (legal): Shaw Pittman.

Personnel:

Martin L. Siddall, General Manager.

Al Leiti, General Sales Manager.

Tom Dugan, National Sales Manager.

Stacey Woelfel, News Director.

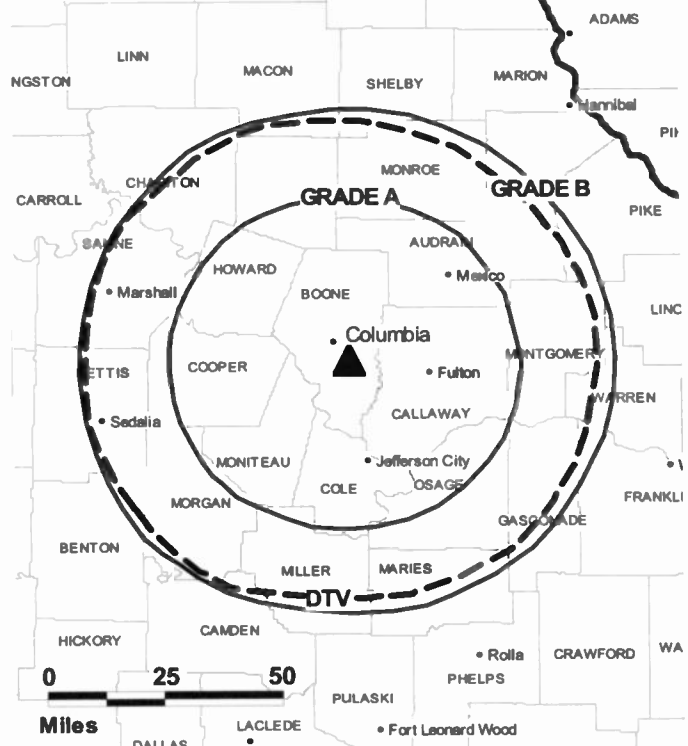
Chris Swisher, Chief Engineer.

Linda Tomlinson, Business Manager.

Matt Garrett, Director, Audience Development.

Brian Cottle, Production Manager.

KOMU-TV BPCT-19880119KL GRANTED: 3/25/1988



© 2007 Warren Communications News

Sharon Glasker, Traffic Manager.

City of License: Columbia. **Station DMA:** Columbia-Jefferson City, MO. **Rank:** 139.

Circulation © 2006 Nielsen. Coverage based on Nielsen study.

GrandTotal	Cable	Non-cable	Total
	TV Households	TV Households	TV Households
Estimated Station Totals *	115,950	117,270	233,220
Average Weekly Circulation (2006)	70,821	52,118	122,939
Average Daily Circulation (2006)			64,421
Station DMA Total	Cable	Non-cable	Total
	TV Households	TV Households	TV Households
Estimated Station Totals *	71,570	75,330	146,900
Average Weekly Circulation (2006)	53,314	46,562	99,876
Average Daily Circulation (2006)			55,414
Other DMA Total	Cable	Non-cable	Total
	TV Households	TV Households	TV Households
Estimated Station Totals *	44,380	41,940	86,320
Average Weekly Circulation (2006)	17,507	5,556	23,063
Average Daily Circulation (2006)			9,007

*Estimated station totals are sums of the Nielsen TV and Cable TV household estimates for each county in which the station registers viewing of more than 5% as per the Nielsen Survey Methods.

KHQA-DT

Ch. 29

Network Service: CBS.

Grantee: Barrington Quincy License LLC, 2500 W. Higgins Rd, Suite 880, Hoffman Estates, IL 60195.

Studio: 301 S. 36th St., Quincy, IL 62301.

Mailing Address: 301 S. 36th St., Quincy, IL 62301.

Phone: 217-222-6200 (Quincy); 314-221-0209 (Hannibal). **Fax:** 217-228-3164.

E-mail: khqa@khqa.com

Web Site: http://www.khqa.com

Technical Facilities: Channel No. 29 (560-566 MHz). Authorized power: 56.8-kw max. visual, aural. Antenna: 791-ft above av. terrain, 673-ft. above ground, 1414-ft. above sea level.

Latitude	39°	58'	22"
Longitude	91°	19'	54"

Note: Latitude and longitude coordinates shown are based on the North American Datum of 1927 (NAD 27) as currently required by the Mass Media Bureau of the FCC.

Satellite Earth Stations: Transmitter Harris; Harris, 3.5-meter C-band; AFC, 3.7-meter Ku-band; Scientific-Atlanta, 4.6-meter C-band; Scientific-Atlanta, 7-meter C-band; Scientific-Atlanta, M/A-Corn, Harris receivers.

Ownership: Pilot Group LP (Group Owner).

Began Operation: Station operating under Special Temporary Authority at 56-kw max. visual; no on-air date

Represented (legal): Paul, Hastings, Janofsky & Walker LLP.

Represented (sales): Continental Television Sales.

Personnel:

Dave Kuehn, Vice President & General Manager.

David Stockard, General Sales Manager.

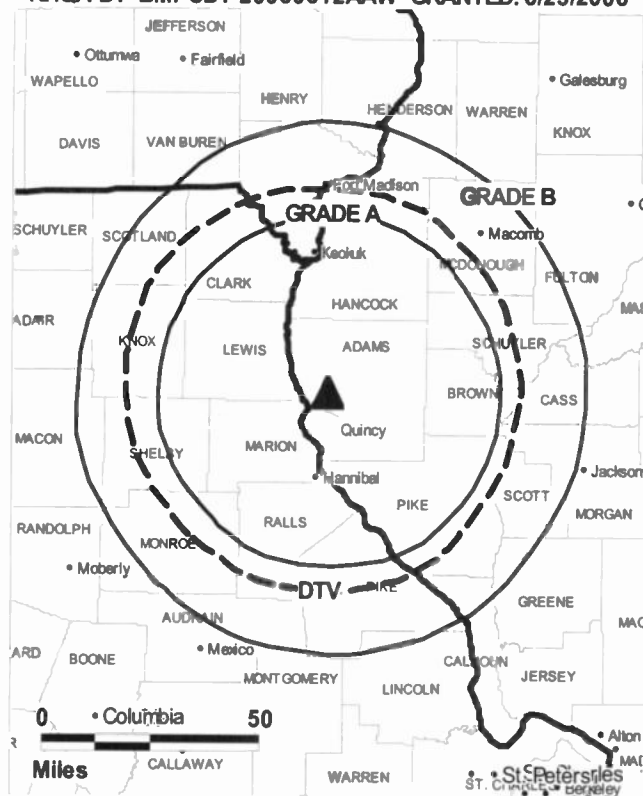
Carol Sowers, Executive News Director.

Jim Malone, Chief Engineer.

Cindy Johnson, Regional Sales Manager.

Carol Rees, Business & Marketing Manager.

KHQA-DT BMPCDT-20060612AAW GRANTED: 6/23/2006



© 2007 Warren Communications News

Adam Thiele, Promotion Director.

Tom Stemmler, Operations Manager.

Tammi Trautvetter, Traffic Manager.

City of License: Hannibal. **Station DMA:** Quincy, IL-Hannibal, MO-Keokuk, IA.

Rank: 171.

Nielsen Data: Not available.

KHQA-TV

Ch. 7

Network Service: CBS.

Licensee: Barrington Quincy License LLC, 2500 W. Higgins Rd., Suite 880, Hoffman Estates, IL 60195.

Studio: 301 S. 36th St., Quincy, IL 62301.

Mailing Address: 301 S. 36th St., Quincy, IL 62301.

Phone: 217-222-6200 (Quincy); 573-221-0209 (Hannibal). **Fax:** 217-228-3164.

E-mail: khqa@khqa.com

Web Site: http://www.khqa.com

Technical Facilities: Channel No. 7 (174-180 MHz). Authorized power: 269-kw visual, 47.9-kw aural. Antenna: 890-ft above av. terrain, 804-ft. above ground, 1539-ft. above sea level.

Latitude 39° 58' 22"
Longitude 91° 19' 54"

Transmitter: Columbus Rd., Quincy, IL.

Digital Facilities: Channel No. 29 (560-566 MHz). Power: 56.8-kw max. visual, aural. Antenna: 791-ft above av. terrain, 673-ft. above ground, 1414-ft. above sea level.

Latitude 39° 58' 22"
Longitude 91° 19' 54"

FCC Digital File Number: BPCDT-19991028ACR. Granted: June 23, 2006.

Note: Latitude and longitude coordinates shown are based on the North American Datum of 1927 (NAD 27) as currently required by the Mass Media Bureau of the FCC.

Satellite Earth Stations: Transmitter Harris; Scientific-Atlanta, 7-meter C-band; Harris, 3.5-meter C-band; AFC, 3.7-meter Ku-band; Scientific-Atlanta, 4.6-meter C-band; Scientific-Atlanta, M/A-Corn, Harris receivers.

News Services: AP, Sports News Satellite, CNN Newsource, CBS Newspath, Bloomberg TV.

Ownership: Pilot Group LP (Group Owner).

Began Operation: August 27, 1953. Sale to present owner by Chelsey Broadcasting Co. LLC approved by FCC March 11, 2004. Sale to Chelsey Broadcasting Co. LLC by Benedek Broadcasting Co. LLC approved by FCC August 29, 2002 (Television Digest, Vol. 42:14). Sale to Benedek Broadcasting Co. LLC by Lee Enterprises Inc. approved by FCC October 30, 1986 (Vol. 26:38).

Represented (legal): Paul, Hastings, Janofsky & Walker LLP.

Represented (sales): Continental Television Sales.

Personnel:

Dave Kuehn, Vice President & General Manager.

David Stockard, General Sales Manager.

Cindy Johnson, Regional Sales Manager.

Carol Sowers, Executive News Director.

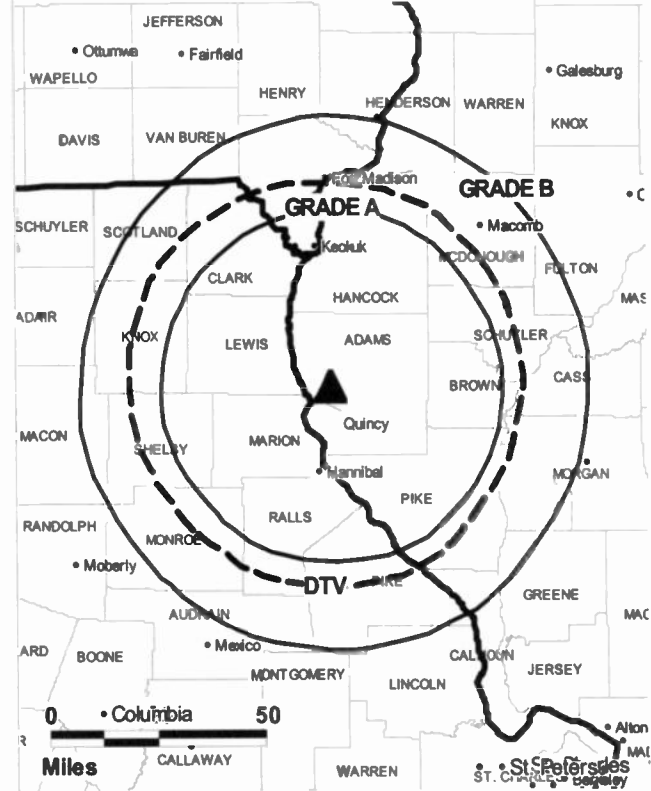
Jim Malone, Chief Engineer.

Carol Rees, Business & Marketing Manager.

Adam Thiele, Promotion Director.

Tom Stemmler, Operations Manager.

KHQA-TV BPCT-4746 GRANTED: 10/9/1974



© 2007 Warren Communications News

Tammi Trautvetter, Traffic Manager.

Rates: On request.

City of License: Hannibal. **Station DMA:** Quincy, IL-Hannibal, MO-Keokuk, IA.

Rank: 171.

Circulation © 2006 Nielsen. Coverage based on Nielsen study.

Grand Total	Cable TV Households	Non-cable TV Households	Total TV Households
Estimated Station Totals *	78,970	77,160	156,130
Average Weekly Circulation (2006)	53,109	34,587	87,696
Average Daily Circulation (2006)			49,388
Station OMA Total	Cable TV Households	Non-cable TV Households	Total TV Households
Estimated Station Totals *	50,700	43,970	94,670
Average Weekly Circulation (2006)	39,043	29,866	68,909
Average Daily Circulation (2006)			40,815
Other OMA Total	Cable TV Households	Non-cable TV Households	Total TV Households
Estimated Station Totals *	28,270	33,190	61,460
Average Weekly Circulation (2006)	14,066	4,721	18,787
Average Daily Circulation (2006)			8,573

*Estimated station totals are sums of the Nielsen TV and Cable TV household estimates for each county in which the station registers viewing of more than 5% as per the Nielsen Survey Methods.

Missouri — Jefferson City

KNLJ
Ch. 25

Network Service: IND.

Licensee: New Life Evangelistic Center Inc., Box 2525, New Bloomfield, MO 65063.

Studio: 9810 State Rd. AE, New Bloomfield, MO 65063.

Mailing Address: Box 2525, New Bloomfield, MO 65063.

Phone: 573-896-5105; 800-228-5284. **Fax:** 573-896-4376.

E-mail: larry@hereshelpnet.org

Web Site: http://www.hereshelpnet.org

Technical Facilities: Channel No. 25 (536-542 MHz). Authorized power: 2042-kw max. visual, 204.2-kw aural. Antenna: 1028-ft above av. terrain, 916-ft. above ground, 1756-ft. above sea level.

Latitude 38° 42' 16"
Longitude 92° 05' 20"

Transmitter: Hwys. 54 & 232, New Bloomfield.

Digital Facilities: Channel No. 20 (506-512 MHz). Power: 1000-kw max. visual. Antenna: 961-ft above av. terrain, 846-ft. above ground, 1686-ft. above sea level.

Latitude 38° 42' 15"
Longitude 92° 05' 21"

FCC Digital File Number: B MPCDT-20011025AAM. Granted: January 24, 2001.

Note: Latitude and longitude coordinates shown are based on the North American Datum of 1927 (NAD 27) as currently required by the Mass Media Bureau of the FCC.

Satellite Earth Stations: Transmitter Townsend; Winegard, 3-meter; ADM, 3-meter; Uniden, Drake receivers.

Ownership: New Life Evangelistic Center Inc. (Group Owner).

Began Operation: March 30, 1986.

Represented (sales): Savalli Broadcast Sales.

Represented (legal): John H. Midlen Jr.

Personnel:

Larry Rice, President.

Judy Redlich, Sales Manager.

Shawn Baker, Chief Engineer.

Andy Jameson, Program Director.

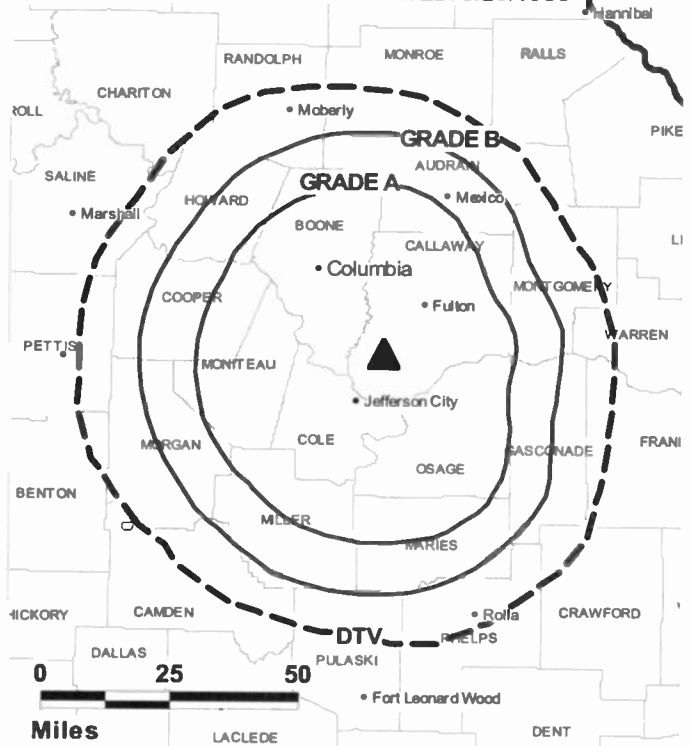
Jeffrey Davis, Production & Traffic Manager.

Highest 30 Sec. Rate: \$50.

City of License: Jefferson City. **Station DMA:** Columbia-Jefferson City, MO.

Rank: 139.

KNLJ BMPCT-19850416KF GRANTED: 5/28/1985



© 2007 Warren Communications News

Circulation © 2006 Nielsen. Coverage based on Nielsen study.

GrandTotal	Cable TV Households	Non-cable TV Households	Total TV Households
Estimated Station Totals *	0	24,780	24,780
Average Weekly Circulation (2006)	0	1,723	1,723
Average Daily Circulation (2006)			219

Station DMA Total	Cable TV Households	Non-cable TV Households	Total TV Households
Estimated Station Totals *	0	16,160	16,160
Average Weekly Circulation (2006)	0	1,171	1,171
Average Daily Circulation (2006)			159

Other DMA Total	Cable TV Households	Non-cable TV Households	Total TV Households
Estimated Station Totals *	0	8,620	8,620
Average Weekly Circulation (2006)	0	552	552
Average Daily Circulation (2006)			60

*Estimated station totals are sums of the Nielsen TV and Cable TV household estimates for each county in which the station registers viewing of more than 5% as per the Nielsen Survey Methods.

Missouri — Jefferson City

KNLJ-DT Ch. 20

Network Service: IND.

Grantee: New Life Evangelistic Center Inc., 9810 State St. NE, New Bloomfield, MO 65063.

Studio: 9810 State Rd. AE, New Bloomfield, MO 65063.

Mailing Address: Box 2525, New Bloomfield, MO 65063.

Phone: 573-896-5105; 314-436-2424. **Fax:** 573-896-4376.

E-mail: larry@hereshelpnet.org

Web Site: <http://www.hereshelpnet.org>

Technical Facilities: Channel No. 20 (506-512 MHz). Authorized power: 1000-kw max. visual. Antenna: 961-ft above av. terrain, 846-ft. above ground, 1686-ft. above sea level.

Latitude	38°	42'	15"
Longitude	92°	05'	21"

Note: Latitude and longitude coordinates shown are based on the North American Datum of 1927 (NAD 27) as currently required by the Mass Media Bureau of the FCC.

Ownership: New Life Evangelistic Center Inc. (Group Owner).

Began Operation: March 8, 2002. Standard Definition. Station operating under Special Temporary Authority at 12-kw max. visual.

Personnel:

Larry Rice, President.

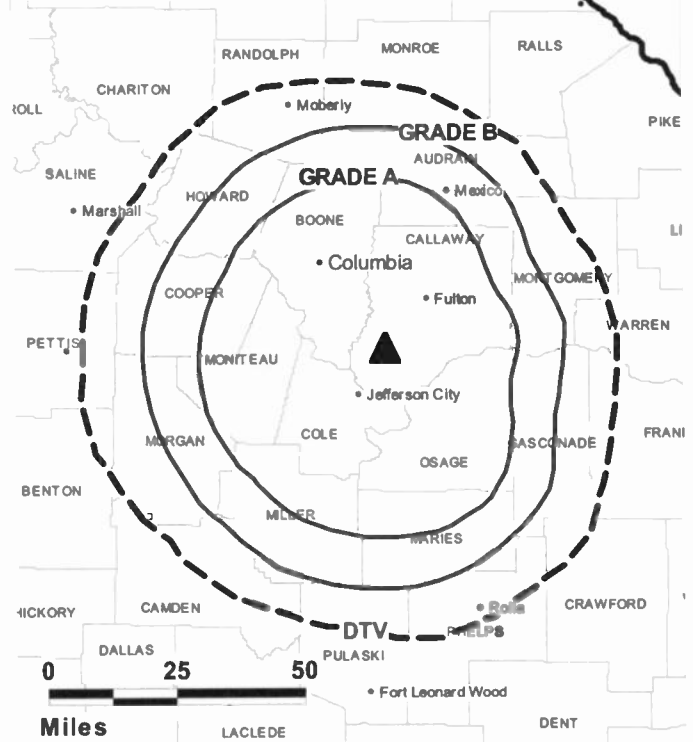
Judy Redlich, Sales Manager.

Shawn Baker, Chief Engineer.

Andy Jameson, Program Director.

Jeffrey Davis, Production & Traffic Manager.

KNLJ-DT BPCDT-19991028AFN GRANTED: 1/14/2001



© 2007 Warren Communications News

City of License: Jefferson City. **Station DMA:** Columbia-Jefferson City, MO.

Rank: 139.

Nielsen Data: Not available.

Missouri — Jefferson City

KRCG
Ch. 13

Network Service: CBS.

Licensee: Barrington Jefferson City License LLC, 2500 W. Higgins Rd., Suite 880, Hoffman Estates, IL 60195.

Studio: 10188 Old Hwy. 54 N, New Bloomfield, MO 65063.

Mailing Address: Box 659, Jefferson City, MO 65102.

Phone: 573-896-5144. **Fax:** 573-896-5193.

E-mail: bfarris@krcg.com

Web Site: http://www.krcg.com

Technical Facilities: Channel No. 13 (210-216 MHz). Authorized power: 316-kw visual, 47.4-kw aural. Antenna: 1010-ft above av. terrain, 891-ft. above ground, 1736-ft. above sea level.

Latitude 38° 41' 30"
Longitude 92° 05' 44"

Digital Facilities: Channel No. 12 (204-210 MHz). Power: 15.1-kw visual. Antenna: 1010-ft above av. terrain, 897-ft. above ground, 1740-ft. above sea level.

Latitude 38° 41' 30"
Longitude 92° 05' 44"

FCC Digital File Number: BPCDT-19991019ABL. Granted: March 07, 2001.

Note: Latitude and longitude coordinates shown are based on the North American Datum of 1927 (NAD 27) as currently required by the Mass Media Bureau of the FCC.

Multichannel TV Sound: Stereo only.

Satellite Earth Stations: Transmitter Harris; Scientific-Atlanta, 7-meter C-band; M/A-Corn, 3.7-meter Ku-band; Scientific-Atlanta, 4.6-meter C-band; Scientific-Atlanta, M/A-Corn receivers.

News Services: AP, CNN Newsource, CBS Newspath.

Ownership: Pilot Group LP (Group Owner).

Began Operation: February 13, 1955. Sale to present owner by Mel Wheeler Inc. approved by FCC December 27, 2004. Sale to Mel Wheeler Inc. by Price Communications approved by FCC September 9, 1988. Sale to Price Communications by LDX Broadcast approved by FCC November 15, 1984 (Television Digest, Vol. 24:36). Sale, including former satellite KMOS-TV, Sedalia, MO & KWOS(AM), to Mid-America TV by Jefferson TV Co. (Mrs. W. H. Weldon) approved by FCC July 13, 1966 (Vol. 5:52; 6:29).

Represented (sales): Continental Television Sales.

Represented (legal): Paul, Hastings, Janofsky & Walker LLP.

Represented (engineering): Covington & Burling.

Personnel:

Betsy Farris, Vice President & General Manager.

Lee Gordon, Station & Programming Manager.

Roger Hulett, Sales Manager, Jefferson City.

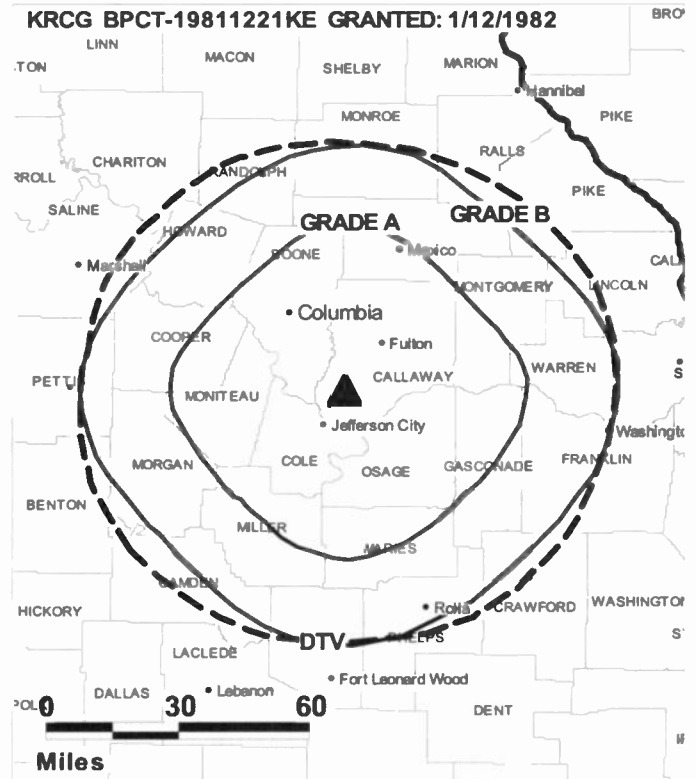
Wendy Bahr, Sales Manager, Columbia.

Jeff Raker, News Director.

Jim Malone, Chief Engineer.

Kim Falter, Business Manager.

Kevin O'Neal, Promotions Manager.



Dave Griffith, Production Manager.

Renee Braun, Traffic Manager.

Highest 30 Sec. Rate: \$750.

City of License: Jefferson City. **Station DMA:** Columbia-Jefferson City, MO.

Rank: 139.

Circulation © 2006 Nielsen. Coverage based on Nielsen study.

GrandTotal	Cable TV Households	Non-cable TV Households	Total TV Households
Estimated Station Totals *	124,500	117,010	241,510
Average Weekly Circulation (2006)	57,865	48,962	106,827
Average Daily Circulation (2006)			52,680
Station DMA Total	Cable TV Households	Non-cable TV Households	Total TV Households
Estimated Station Totals *	71,570	75,330	146,900
Average Weekly Circulation (2006)	45,653	44,213	89,866
Average Daily Circulation (2006)			46,256
Other DMA Total	Cable TV Households	Non-cable TV Households	Total TV Households
Estimated Station Totals *	52,930	41,680	94,610
Average Weekly Circulation (2006)	12,212	4,749	16,961
Average Daily Circulation (2006)			6,424

*Estimated station totals are sums of the Nielsen TV and Cable TV household estimates for each county in which the station registers viewing of more than 5% as per the Nielsen Survey Methods.

Missouri — Jefferson City

KRCG-DT

Ch. 12

Network Service: CBS.

Grantee: Barrington Jefferson City License LLC, 2500 W. Higgins Rd., Suite 880, Hoffman Estates, IL 60195.

Studio: 10188 Old Hwy. 54 N, New Bloomfield, MO 65063.

Mailing Address: Box 659, Jefferson City, MO 65102.

Phone: 573-896-5144. **Fax:** 573-896-5193.

E-mail: bfarris@krcg.com

Web Site: <http://www.krcg.com>

Technical Facilities: Channel No. 12 (204-210 MHz). Authorized power: 15.1-kw visual. Antenna: 1010-ft above av. terrain, 897-ft. above ground, 1740-ft. above sea level.

Latitude	38°	41'	30"
Longitude	92°	05'	44"

Note: Latitude and longitude coordinates shown are based on the North American Datum of 1927 (NAD 27) as currently required by the Mass Media Bureau of the FCC.

Ownership: Pilot Group LP (Group Owner).

Began Operation: May 1, 2003.

Represented (legal): Paul, Hastings, Janofsky & Walker LLP.

Represented (sales): Continental Television Sales.

Personnel:

Betsy Farris, Vice President & General Manager.

Lee Gordon, Station & Programming Manager.

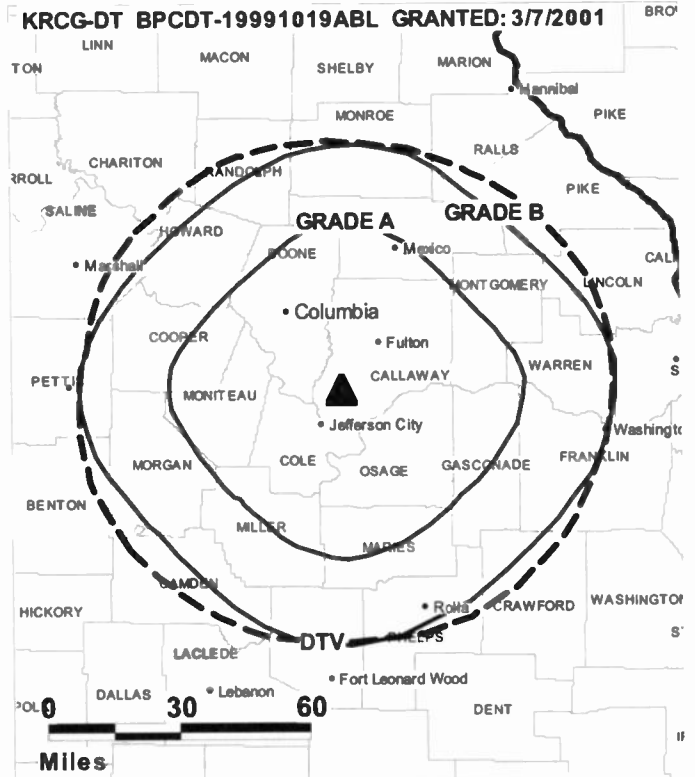
Roger Hulett, Sales Manager, Jefferson City.

Wendy Bahr, Sales Manager, Columbia.

Jeff Raker, News Director.

Jim Malone, Chief Engineer.

Kim Falter, Business Manager.



Kevin O'Neal, Promotions Manager.

David Griffith, Production Manager.

Renee Braun, Traffic Manager.

City of License: Jefferson City. **Station DMA:** Columbia-Jefferson City, MO.

Rank: 139.

Nielsen Data: Not available.

KODE-DT

Ch. 43

Network Service: ABC.

Grantee: Mission Broadcasting of Joplin Inc., 544 Red Rock Dr., Wadsworth, OH 44281-2211.

Studio: 1928 W. 13th St., Joplin, MO 64801.

Mailing Address: 1928 W. 13th St., Joplin, MO 64801.

Phone: 417-623-7260. **Fax:** 417-623-3736.

E-mail: ghood@kode12.tv

Web Site: <http://www.kode-tv.com>

Technical Facilities: Channel No. 43 (644-650 MHz). Authorized power: 1000-kw max. visual. Antenna: 932-ft above av. terrain, 852-ft. above ground, 1897-ft. above sea level.

Latitude	37°	04'	37"
Longitude	94°	32'	15"

Note: Latitude and longitude coordinates shown are based on the North American Datum of 1927 (NAD 27) as currently required by the Mass Media Bureau of the FCC.

Ownership: Mission Broadcasting Inc. (Group Owner).

Began Operation: Station operating under Special Temporary Authority at 1.46-kw max. visual; no on-air date

Represented (legal): Drinker Biddle & Reath LLP.

Represented (sales): Blair Television.

Personnel:

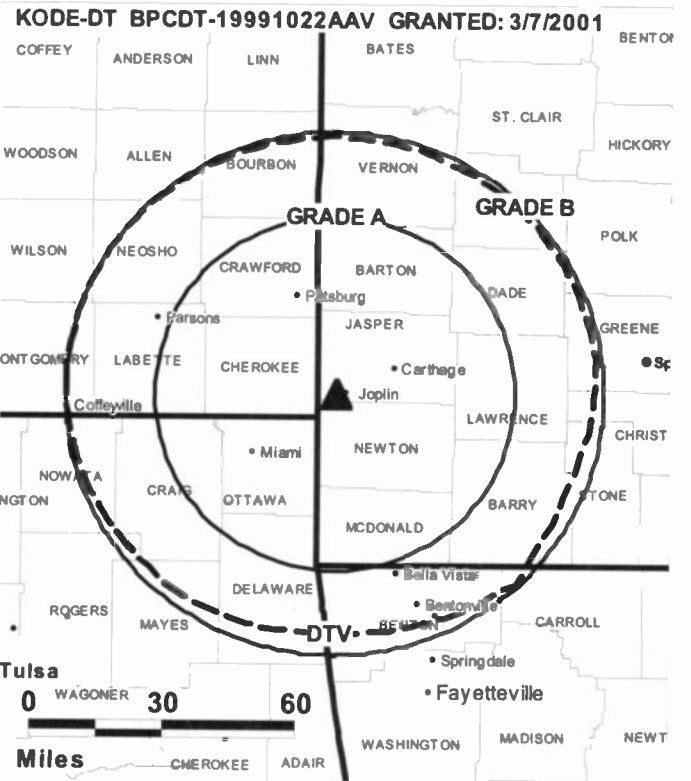
Gary Hood, General Manager.

Ron Lippe, General Sales Manager.

Larry Young, News Director.

Rex Chambers, Chief Engineer.

Shirley Morton, Business Manager.



© 2007 Warren Communications News

Janice Rohman, Program Director & Traffic Manager.

Dean Edwards, Marketing, Creative Services & Production Manager.

City of License: Joplin. **Station DMA:** Joplin, MO-Pittsburg, KS. **Rank:** 144.

Nielsen Data: Not available.

KODE-TV
Ch. 12

Network Service: ABC.

Licensee: Mission Broadcasting of Joplin Inc., 544 Red Rock Dr., Wadsworth, OH 44281-2211.

Studio: 1928 W. 13th St., Joplin, MO 64801.

Mailing Address: 1928 W. 13th St., Joplin, MO 64801.

Phone: 417-623-7260. **Fax:** 417-623-3736.

E-mail: ghood@kode12.tv

Web Site: http://www.kode-tv.com

Technical Facilities: Channel No. 12 (204-210 MHz). Authorized power: 316-kw visual, 63.2-kw aural. Antenna: 1020-ft above av. terrain, 938-ft. above ground, 1985-ft. above sea level.

Latitude 37° 04' 37"
Longitude 94° 32' 15"

Transmitter: 1928 W. 13th St.

Digital Facilities: Channel No. 43 (644-650 MHz). Power: 1000-kw max. visual. Antenna: 932-ft above av. terrain, 852-ft. above ground, 1897-ft. above sea level.

Latitude 37° 04' 37"
Longitude 94° 32' 15"

FCC Digital File Number: BPCDT-19991022AAV. Granted: March 07, 2001.

Note: Latitude and longitude coordinates shown are based on the North American Datum of 1927 (NAD 27) as currently required by the Mass Media Bureau of the FCC.

Satellite Earth Stations: Andrew, 7.3-meter C-band; AFC, 3.7-meter Ku-band; ADM, 3.7-meter C-band; Andrew, 4.5-meter C-band; M/A-Corn, Avantek receivers.

News Services: ABC NewsOne, AP.

Ownership: Mission Broadcasting Inc. (Group Owner).

Began Operation: September 26, 1954. Sale to present owner by GOCOM Holdings LLC approved by FCC Feb. 27, 2002. Merger with GOCOM Communications LLC to form GOCOM Holdings LLC approved by FCC November 1, 1999. Sale to Grapevine Communications Inc. by Eastern Broadcasting Corp. approved by FCC July 3, 1997 (Television Digest, Vol. 37:12). Sale to Eastern Broadcasting Corp. by Gilmore Broadcasting approved by FCC March 23, 1990 (Vol. 30:8). Sale to Gilmore Broadcasting by WSTV Inc. (United Printers & Publishers Inc.) approved by FCC May 23, 1962 (Vol. 2:22). Transfer of Friendly Stations to United Printers & Publishers Inc. by WSTV Inc., original owner, approved by FCC November 8, 1961 (Vol. 17:30, 33; 2:14). Sale to WSTV Inc. by Austin Harrison approved by FCC October 21, 1956 (Vol. 12:39, 44).

Represented (sales): Blair Television.

Represented (legal): Drinker Biddle & Reath LLP.

Represented (engineering): Cohen Dippell & Everist PC.

Personnel:

Gary Hood, General Manager.

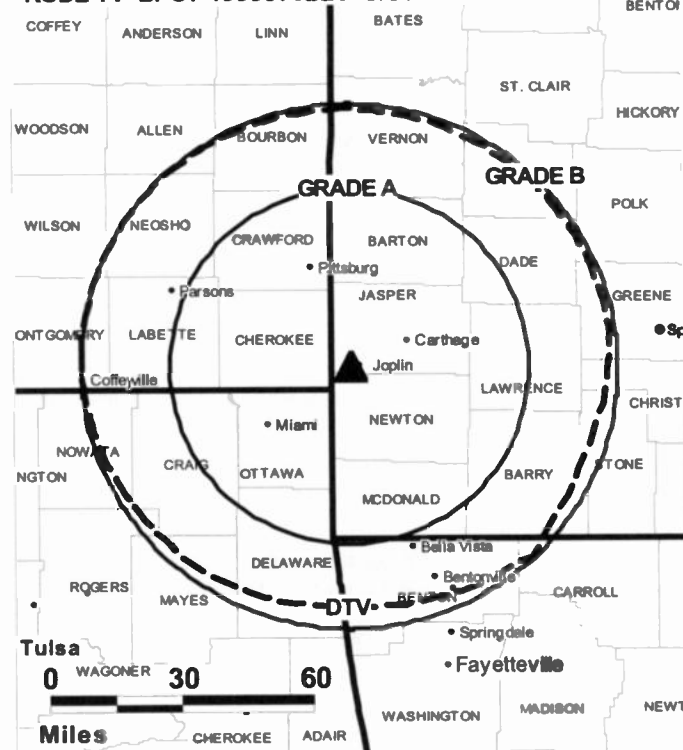
Ron Lipe, General Sales Manager.

Larry Young, News Director.

Rex Chambers, Chief Engineer.

Shirley Morton, Business Manager.

KODE-TV BPCT-19990702LC GRANTED: 11/1/1999



© 2007 Warren Communications News

Janice Rohman, Program Director & Traffic Manager.

Dean Edwards, Marketing, Creative Services & Production Manager.

Highest 30 Sec. Rate: \$600.

City of License: Joplin. **Station DMA:** Joplin, MO-Pittsburg, KS. **Rank:** 144.

Circulation © 2006 Nielsen. Coverage based on Nielsen study.

GrandTotal	Cable TV Households	Non-cable TV Households	Total TV Households
Estimated Station Totals *	85,780	124,400	210,180
Average Weekly Circulation (2006)	39,490	57,490	96,980
Average Daily Circulation (2006)			44,579
Station OMA Total	Cable TV Households	Non-cable TV Households	Total TV Households
Estimated Station Totals *	69,570	84,150	153,720
Average Weekly Circulation (2006)	34,419	50,497	84,916
Average Daily Circulation (2006)			40,378
Other OMA Total	Cable TV Households	Non-cable TV Households	Total TV Households
Estimated Station Totals *	16,210	40,250	56,460
Average Weekly Circulation (2006)	5,071	6,993	12,064
Average Daily Circulation (2006)			4,201

*Estimated station totals are sums of the Nielsen TV and Cable TV household estimates for each county in which the station registers viewing of more than 5% as per the Nielsen Survey Methods.

KSNF
Ch. 16

Network Service: NBC.

Licensee: Nexstar Finance Inc., 909 Lake Carolyn Pkwy., Suite 1450, Irving, TX 75039.

Studio: 1502 Cleveland Ave., Joplin, MO 64801.

Mailing Address: Box 1393, Joplin, MO 64802.

Phone: 417-781-2345. **Fax:** 417-782-2417.

E-mail: jhoffman@ksntv.com

Web Site: http://www.ksntv.com

Technical Facilities: Channel No. 16 (482-488 MHz). Authorized power: 2600-kw max. visual, 260-kw aural. Antenna: 1060-ft above av. terrain, 1017-ft. above ground, 2056-ft. above sea level.

Latitude 37° 04' 33"
Longitude 94° 33' 16"

Transmitter: 1502 Cleveland Ave.

Digital Facilities: Channel No. 46 (662-668 MHz). Power: 1000-kw max. visual. Antenna: 698-ft above av. terrain, 618-ft. above ground.

Latitude 37° 04' 33"
Longitude 94° 33' 16"

FCC Digital File Number: BMPCDT-20000501ABS. Granted: February 12, 2001.

Note: Latitude and longitude coordinates shown are based on the North American Datum of 1927 (NAD 27) as currently required by the Mass Media Bureau of the FCC.

Satellite Earth Stations: Harris, 6.2-meter Ku-band; RCA, 3.2-meter Ku-band; Scientific-Atlanta, 4.6-meter; Scientific-Atlanta, M/A-Com, ChannelMaster receivers.

News Services: AP, NBC News Channel.

Ownership: Nexstar Broadcasting Group Inc. (Group Owner).

Began Operation: September 2, 1967. Sale to Kansas State Network by Virginia S. Hickey, et al., approved by FCC April 29, 1975. Sale to Price Communications by Kansas State Network approved by FCC February 27, 1987. Sale to US Broadcast Group by Price Communications Corp. approved by FCC November 9, 1995 (Television Digest, Vol. 35:35). Sale to present owner by US Broadcast Group approved by FCC November 6, 1997.

Represented (sales): Blair Television.

Represented (legal): Drinker Biddle & Reath LLP.

Personnel:

John Hoffman, General Manager.

Penny Burton, Operations Manager.

Debora Palmer, General & Local Sales Manager.

Larry Young, News Director.

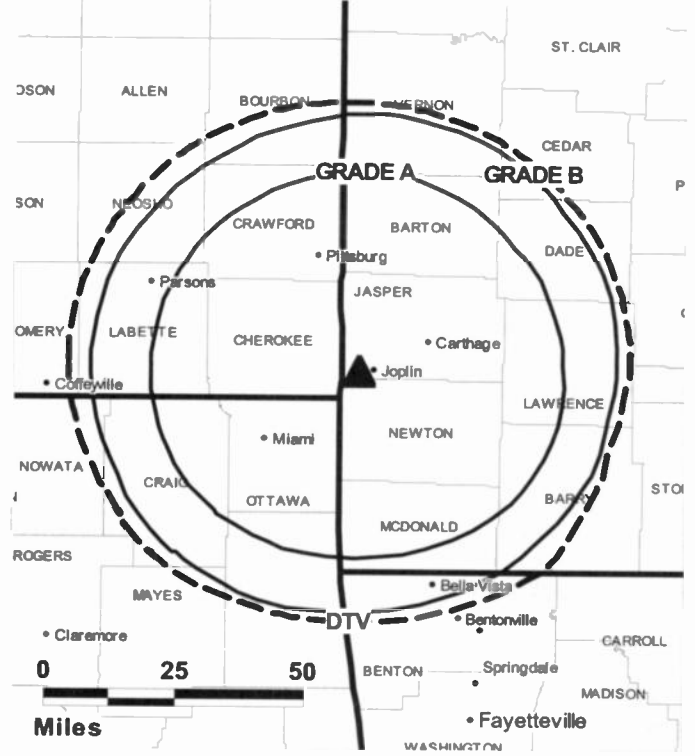
Jeff Hadley, Chief Engineer.

Bob Shryock, Business Manager.

Robin Richey, Programming Assistant.

Sarah Snow, Promotion Manager.

KSNF BPCT-19810615LC GRANTED: 9/10/1981



© 2007 Warren Communications News

Dennis Agee, Production Manager.

Theresa Newman, Traffic Manager.

Rates: On request.

City of License: Joplin. **Station DMA:** Joplin, MO-Pittsburg, KS. **Rank:** 144.

Circulation © 2006 Nielsen. Coverage based on Nielsen study.

GrandTotal	Cable TV Households	Non-cable TV Households	Total TV Households
Estimated Station Totals *	89,570	118,780	208,350
Average Weekly Circulation (2006)	34,997	53,694	88,691
Average Daily Circulation (2006)			43,870
Station DMA Total	Cable TV Households	Non-cable TV Households	Total TV Households
Estimated Station Totals *	69,570	84,150	153,720
Average Weekly Circulation (2006)	31,531	49,172	80,703
Average Daily Circulation (2006)			41,132
Other DMA Total	Cable TV Households	Non-cable TV Households	Total TV Households
Estimated Station Totals *	20,000	34,630	54,630
Average Weekly Circulation (2006)	3,466	4,522	7,988
Average Daily Circulation (2006)			2,738

*Estimated station totals are sums of the Nielsen TV and Cable TV household estimates for each county in which the station registers viewing of more than 5% as per the Nielsen Survey Methods.

KSNF-DT
Ch. 46

Network Service: NBC.

Grantee: Nexstar Finance Inc., 909 Lake Carolyn Pkwy., Suite 1450, Irving, TX 75039.

Studio: 1502 Cleveland Ave., Joplin, MO 64801.

Mailing Address: Box 1393, Joplin, MO 64802.

Phone: 417-781-2345. **Fax:** 417-782-2417.

E-mail: jhoffman@ksntv.com

Web Site: http://www.ksntv.com

Technical Facilities: Channel No. 46 (662-668 MHz). Authorized power: 1000-kw max. visual. Antenna: 698-ft above av. terrain, 618-ft. above ground.

Latitude	37°	04'	33"
Longitude	94°	33'	16"

Note: Latitude and longitude coordinates shown are based on the North American Datum of 1927 (NAD 27) as currently required by the Mass Media Bureau of the FCC.

Ownership: Nexstar Broadcasting Group Inc. (Group Owner).

Began Operation: Station operating under Special Temporary Authority at 1.65-kw max. visual; no on-air date

Represented (legal): Drinker Biddle & Reath LLP.

Represented (sales): Blair Television.

Personnel:

John Hoffman, General Manager.

Penny Burton, Operations Manager.

Debora Palmer, General & Local Sales Manager.

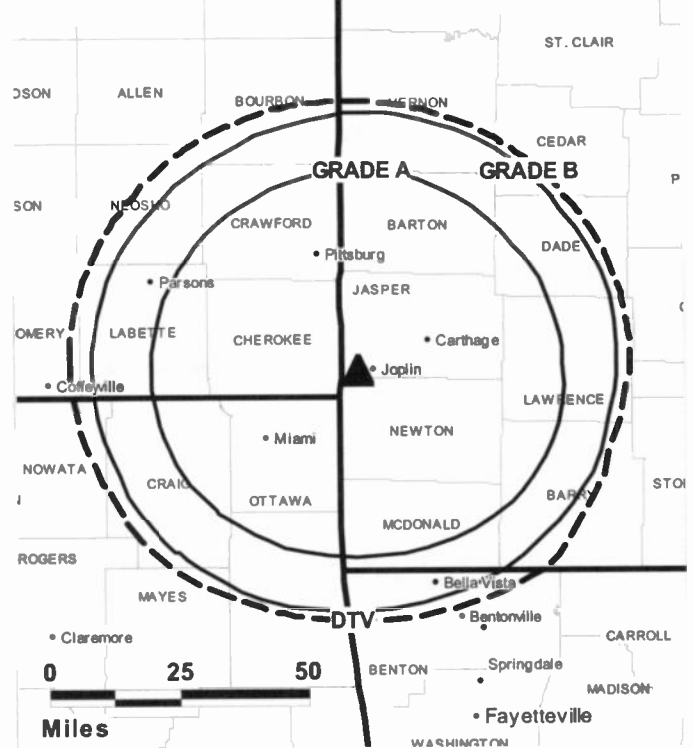
Larry Young, News Director.

Jeff Hadley, Chief Engineer.

Bob Shryock, Business Manager.

Robin Richey, Programming Assistant.

KSNF-DT B MPCDT-20000501ABS GRANTED: 2/12/2001



© 2007 Warren Communications News

Sarah Snow, Promotion Manager.

Dennis Agee, Production Manager.

Theresa Newman, Traffic Manager.

City of License: Joplin. **Station DMA:** Joplin, MO-Pittsburg, KS. **Rank:** 144.

Nielsen Data: Not available.

Missouri — Kansas City

KCTV Ch. 5

Network Service: CBS.

Licensee: Meredith Corp., 1716 Locust St., Des Moines, IA 50309-3023.

Studio: 4500 Shawnee Mission Pkwy., Fairway, KS 66205.

Mailing Address: Box 5555, Kansas City, MO 64109.

Phone: 913-677-5555. **Fax:** 913-677-7284.

E-mail: kctv5@kctv5.com

Web Site: http://www.kctv5.com

Technical Facilities: Channel No. 5 (76-82 MHz). Authorized power: 100-kw visual, 15-kw aural. Antenna: 1128-ft above av. terrain, 998-ft. above ground, 2005-ft. above sea level.

Latitude 39° 04' 15"
Longitude 94° 34' 57"

Transmitter: 129 E. 31st St.

Digital Facilities: Channel No. 24 (530-536 MHz). Power: 1000-kw max. visual, aural. Antenna: 1048-ft above av. terrain, 925-ft. above ground, 1932-ft. above sea level.

Latitude 39° 04' 15"
Longitude 94° 34' 57"

FCC Digital File Number: BMPCDT-20011130AEM. Granted: September 02, 2004.

Note: Latitude and longitude coordinates shown are based on the North American Datum of 1927 (NAD 27) as currently required by the Mass Media Bureau of the FCC.

News Services: CNN Newsource, Newscope.

Ownership: Meredith Corp. (Group Owner).

Began Operation: September 27, 1953.

Represented (sales): TeleRep Inc.

Represented (legal): Dow, Lohnes & Albertson PLLC.

Personnel:

Kirk Black, Vice President & General Manager.

Susan Brier, General Sales Manager.

Pam Carder, Local Sales Manager.

Dave Duncan, Local Sales Manager.

Jim Brown, National Sales Manager.

Regent Ducas, News Director.

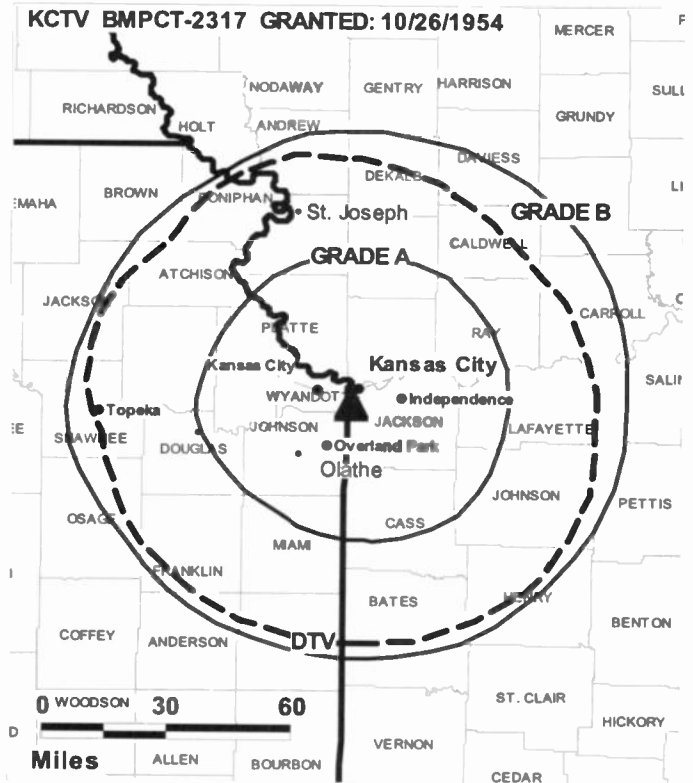
Daniel Somes, Engineering Director.

Chuck Poduska, Business Manager.

Beth Green, Program Coordinator.

Ken Bauer, Promotion Manager.

Erin Griпка, Traffic Manager.



Rates: On request.

City of License: Kansas City. **Station DMA:** Kansas City, MO. **Rank:** 31.

Circulation © 2006 Nielsen. Coverage based on Nielsen study.

GrandTotal	Cable TV Households	Non-cable TV Households	Total TV Households
Estimated Station Totals *	699,390	349,480	1,048,870
Average Weekly Circulation (2006)	444,039	214,081	658,120
Average Daily Circulation (2006)			319,079
Station DMA Total	Cable TV Households	Non-cable TV Households	Total TV Households
Estimated Station Totals *	558,570	306,770	865,340
Average Weekly Circulation (2006)	404,092	203,909	608,001
Average Daily Circulation (2006)			300,600
Other DMA Total	Cable TV Households	Non-cable TV Households	Total TV Households
Estimated Station Totals *	140,820	42,710	183,530
Average Weekly Circulation (2006)	39,947	10,172	50,119
Average Daily Circulation (2006)			18,479

*Estimated station totals are sums of the Nielsen TV and Cable TV household estimates for each county in which the station registers viewing of more than 5% as per the Nielsen Survey Methods.

Missouri — Kansas City

KCTV-DT Ch. 24

Network Service: CBS.

Grantee: Meredith Corp., 1716 Locust St., Des Moines, IA 50309-3023.

Studio: 4500 Shawnee Mission Pkwy., Fairway, KS 66205.

Mailing Address: Box 5555, Kansas City, MO 64109.

Phone: 913-677-5555. **Fax:** 913-677-7243.

E-mail: kctv5@kctv5.com

Web Site: <http://www.kctv5.com>

Technical Facilities: Channel No. 24 (530-536 MHz). Authorized power: 1000-kw max. visual, aural. Antenna: 1048-ft above av. terrain, 925-ft. above ground, 1932-ft. above sea level.

Latitude	39°	04'	15"
Longitude	94°	34'	57"

Note: Latitude and longitude coordinates shown are based on the North American Datum of 1927 (NAD 27) as currently required by the Mass Media Bureau of the FCC.

Ownership: Meredith Corp. (Group Owner).

Began Operation: October 15, 2002. Standard Definition. Station operating under Special Temporary Authority at 225-kw max. visual.

Represented (sales): TeleRep Inc.

Personnel:

Kirk Black, Vice President & General Manager.

Susan Brier, General Sales Manager.

Dave Duncan, Local Sales Manager.

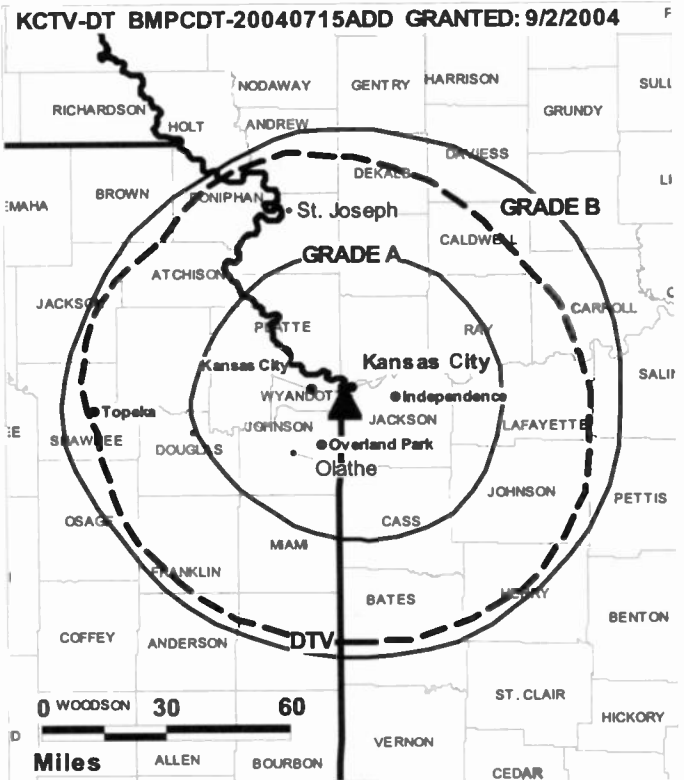
Pam Carder, Local Sales Manager.

Jim Brown, National Sales Manager.

Regent Ducas, News Director.

Daniel Somes, Engineering Director.

Chuck Poduska, Business Manager.



Beth Green, Program Coordinator.

Ken Bauer, Production Manager.

Erin Griпка, Traffic Manager.

City of License: Kansas City. **Station DMA:** Kansas City, MO. **Rank:** 31.

Nielsen Data: Not available.

Missouri — Kansas City

KCWE Ch. 29

Network Service: CW.

Licensee: KCWE-TV Inc., 605 W. 47th St., Suite 301, Kansas City, MO 64112.

Studio: 1049 Central St., Kansas City, MO 64105.

Mailing Address: 1049 Central St., Kansas City, MO 64105.

Phone: 816-221-2900; 816-221-9999. **Fax:** 816-760-9170.

E-mail: kmbcnewstips@thekansascitychannel.com

Web Site: <http://www.kmbc.com/kcwe29>

Technical Facilities: Channel No. 29 (560-566 MHz). Authorized power: 5000-kw max. visual, 500-kw aural. Antenna: 1175-ft above av. terrain, 1125-ft. above ground, 2014-ft. above sea level.

Latitude 39° 05' 01"
Longitude 94° 30' 57"

Transmitter: 5701 E. 22nd St.

Digital Facilities: Channel No. 31 (572-578 MHz). Power: 1000-kw max. visual. Antenna: 1089-ft above av. terrain, 1004-ft. above ground, 1929-ft. above sea level.

Latitude 39° 05' 01"
Longitude 94° 30' 57"

FCC Digital File Number: BMPCDT-20011127AAT. Granted: December 19, 2001.

Note: Latitude and longitude coordinates shown are based on the North American Datum of 1927 (NAD 27) as currently required by the Mass Media Bureau of the FCC.

LMA: Local marketing agreement with KMBC-TV (A), Kansas City, MO.

Ownership: KCWE TV Inc. (Group Owner).

Began Operation: September 14, 1996. Original CP for Ch. 32, granted STA for operation on Ch. 29 June 21, 1996. Transfer of control from Robert B. Liepold & Thomas B. James to David E. Salzman & Sonia G. Salzman approved by FCC November 4, 1999. Sale to KCWE LMA Inc. (The Hearst Corp.) approved by FCC August 14, 2006, but not yet consummated.

Personnel:

C. Wayne Godsey, President & General Manager.

Shannon Hart, General Sales Manager.

Susie Kirkpatrick, National Sales Manager.

Jerry Agresti, Vice President & Chief Engineer.

Kraig Johnson, Business Manager.

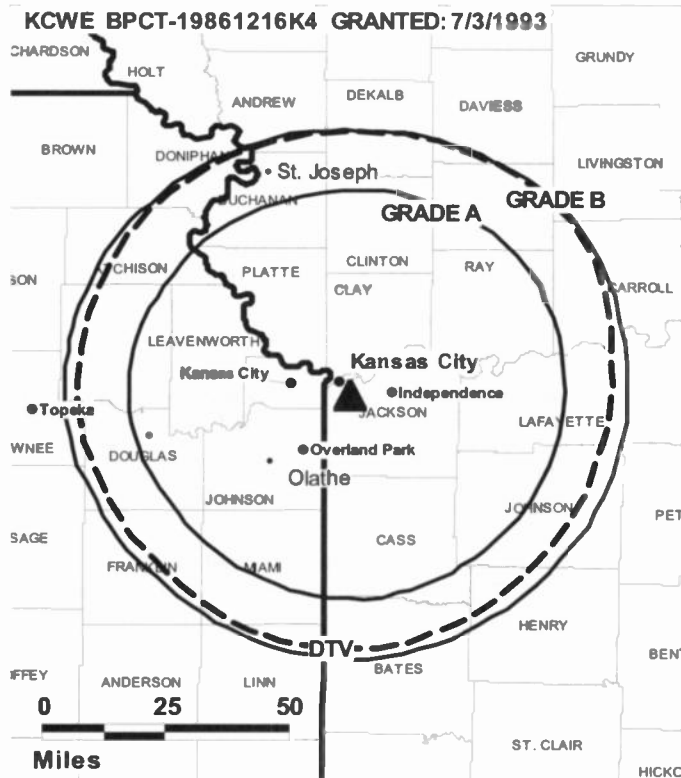
Karen King, Programming Director.

Bob Lorenzen, Creative Services Manager.

Anne Nichols, Traffic Manager.

Rates: On request.

City of License: Kansas City. **Station DMA:** Kansas City, MO. **Rank:** 31.



© 2007 Warren Communications News

Circulation © 2006 Nielsen. Coverage based on Nielsen study.

GrandTotal	Cable TV Households	Non-cable TV Households	Total TV Households
Estimated Station Totals *	593,780	329,820	923,600
Average Weekly Circulation (2006)	134,519	85,397	219,916
Average Daily Circulation (2006)			63,081
Station DMA Total	Cable TV Households	Non-cable TV Households	Total TV Households
Estimated Station Totals *	556,280	303,320	859,600
Average Weekly Circulation (2006)	129,248	82,622	211,870
Average Daily Circulation (2006)			61,080
Other DMA Total	Cable TV Households	Non-cable TV Households	Total TV Households
Estimated Station Totals *	37,500	26,500	64,000
Average Weekly Circulation (2006)	5,271	2,775	8,046
Average Daily Circulation (2006)			2,001

*Estimated station totals are sums of the Nielsen TV and Cable TV household estimates for each county in which the station registers viewing of more than 5% as per the Nielsen Survey Methods.

KCWE-DT
Ch. 31

Network Service: CW.

Licensee: KCWE-TV Inc., 605 W. 47th St., Suite 301, Kansas City, MO 64112.

Studio: 1049 Central St., Kansas City, MO 64105.

Mailing Address: 1049 Central St., Kansas City, MO 64105.

Phone: 816-221-2900; 816-221-9999. **Fax:** 816-760-9170.

E-mail: kmbcnewstips@thekansascitychannel.com

Web Site: <http://www.kmbc.com/kcwetv>

Technical Facilities: Channel No. 31 (572-578 MHz). Authorized power: 1000-kw max. visual. Antenna: 1089-ft above av. terrain, 1004-ft. above ground, 1929-ft. above sea level.

Latitude	39°	05'	01"
Longitude	94°	30'	57"

Note: Latitude and longitude coordinates shown are based on the North American Datum of 1927 (NAD 27) as currently required by the Mass Media Bureau of the FCC.

Ownership: KCWE TV Inc. (Group Owner).

Began Operation: May 1, 2002. Standard Definition.

Personnel:

C. Wayne Godsey, President & General Manager.

Shannon Hart, General Sales Manager.

Susie Kirkpatrick, National Sales Manager.

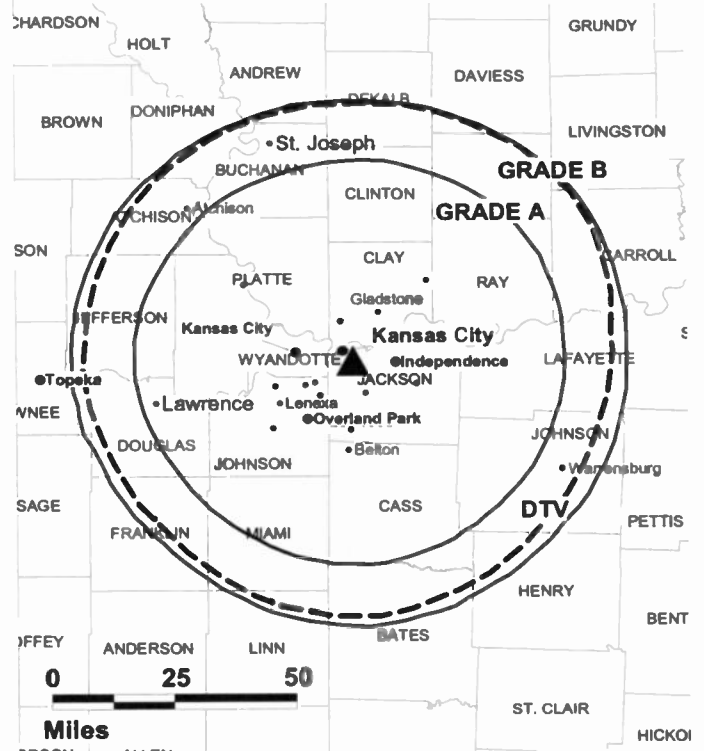
Jerry Agresti, Vice President & Chief Engineer.

Kraig Johnson, Business Manager.

Karen King, Programming Director.

Bob Lorenzen, Creative Services Manager.

KCWE-DT BPCDT-20011127AAT GRANTED: 12/19/2001



© 2007 Warren Communications News

Anne Nichols, Traffic Manager.

City of License: Kansas City. **Station DMA:** Kansas City, MO. **Rank:** 31.

Nielsen Data: Not available.

KMBC-DT

Ch. 7

Network Service: ABC.

Licensee: KMBC Hearst-Argyle Television Inc., 1049 Central St., Kansas City, MD 64105.

Studio: 1049 Central St., Kansas City, MD 64105.

Mailing Address: 1049 Central St., Kansas City, MD 64105.

Phone: 816-221-9999. **Fax:** 816-760-9170.

Web Site: <http://www.kmbc.com>

Technical Facilities: Channel No. 7 (174-180 MHz). Authorized power: 85-kw visual. Antenna: 1171-ft above av. terrain, 1086-ft. above ground, 2011-ft. above sea level.

Latitude	39°	05'	01"
Longitude	94°	30'	57"

Note: Latitude and longitude coordinates shown are based on the North American Datum of 1927 (NAD 27) as currently required by the Mass Media Bureau of the FCC.

Ownership: Hearst-Argyle Television Inc. (Group Owner).

Began Operation: April 24, 2002. Standard Definition.

Represented (sales): Eagle Television Sales.

Personnel:

C. Wayne Godsey, President & General Manager.

Peggy Madigan, General Sales Manager.

Denise Dalley, Local Sales Manager.

Kim Sitta, National Sales Manager.

Michael Sipes, News Director.

Jerry Agresti, Chief Engineer.

Kraig Johnson, Business Manager.

Karen King, Program Director.

Blake Hodges, Marketing Director.

KMBC-DT BPCDT-20011023AAC GRANTED: 12/4/2001



© 2007 Warren Communications News

Bob Lorencen, Promotion Director.

Linda Pitts, Traffic Manager.

City of License: Kansas City. **Station DMA:** Kansas City, MD. **Rank:** 31.

Nielsen Data: Not available.

KMBC-TV
Ch. 9

Network Service: ABC.

Licensee: KMBC Hearst-Argyle Television Inc., 1049 Central St., Kansas City, MO 64105.

Studio: 1049 Central St., Kansas City, MO 64105-1676.

Mailing Address: 1049 Central St., Kansas City, MO 64105.

Phone: 816-221-9999. **Fax:** 816-760-9170.

Web Site: <http://www.kmbc.com>

Technical Facilities: Channel No. 9 (186-192 MHz). Authorized power: 316-kw visual, 42.7-kw aural. Antenna: 1170-ft above av. terrain, 1124-ft. above ground, 2049-ft. above sea level.

Latitude 39° 05' 02"
Longitude 94° 30' 57"

Transmitter: 5701 E. 22nd St.

Digital Facilities: Channel No. 7 (174-180 MHz). Power: 85-kw visual. Antenna: 1171-ft above av. terrain, 1086-ft. above ground, 2011-ft. above sea level.

Latitude 39° 05' 01"
Longitude 94° 30' 57"

FCC Digital File Number: BPCDT-20011023AAC. Granted: October 29, 2002.

Note: Latitude and longitude coordinates shown are based on the North American Datum of 1927 (NAD 27) as currently required by the Mass Media Bureau of the FCC.

Multichannel TV Sound: Stereo only.

Satellite Earth Stations: Transmitter NEC; Andrew, 7.3-meter C-band; Microdyne, 3.7-meter Ku-band; Andrew, 4.5-meter C-band; SatCom, 5.5-meter Ku-band; M/A-Corn, DX Antenna, Andrew receivers.

SNG Mobile Dish: Andrew, 2.3-meter Ku-band.

News Services: ABC NewsOne, AP.

LMA: Local marketing agreement with KCWE (U), Kansas City, MO.

Ownership: Hearst-Argyle Television Inc. (Group Owner).

Began Operation: August 1, 1953. As WHB-TV, initially shared time with KMBC-TV, operated by Midland Broadcasting Co. On June 9, 1954, FCC approved sale and WHB Broadcasting Co. was changed to KMBC Broadcasting Co. and acquired KMBC-TV-AM & KFRM (Television Digest, Vol. 10:17, 20, 24). Sale to Metropolitan Broadcasting (division of Metromedia Inc.) approved by FCC July 26, 1961. Sale to Hearst Broadcasting by Metromedia approved by FCC April 1, 1982 (Vol. 21:37, 22:14). Merger with Argyle Television Inc. to form present owner approved by FCC June 2, 1997 (Vol. 37:13, 29, 35).

Represented (sales): Eagle Television Sales.

Personnel:

C. Wayne Godsey, President & General Manager.

Peggy Madigan, General Sales Manager.

Denise Dailey, Local Sales Manager.

Kim Sitta, National Sales Manager.

Michael Sipes, News Director.

Jerry Agresti, Chief Engineer.

Kraig Johnson, Business Manager.

Karen King, Program Director.

KMBC-TV BPCT-19890222KL GRANTED: 4/28/1989



© 2007 Warren Communications News

Blake Hodges, Marketing Director.

Bob Lorencen, Promotion Director.

Linda Pitts, Traffic Manager.

Rates: On request.

City of License: Kansas City. **Station DMA:** Kansas City, MO. **Rank:** 31.

Circulation © 2006 Nielsen. Coverage based on Nielsen study.

GrandTotal	Cable TV Households	Non-cable TV Households	Total TV Households
Estimated Station Totals *	745,090	340,530	1,085,620
Average Weekly Circulation (2006)	438,643	213,544	652,187
Average Daily Circulation (2006)			313,853

Station OMA Total	Cable TV Households	Non-cable TV Households	Total TV Households
Estimated Station Totals *	558,570	306,770	865,340
Average Weekly Circulation (2006)	398,765	206,749	605,514
Average Daily Circulation (2006)			299,560

Other OMA Total	Cable TV Households	Non-cable TV Households	Total TV Households
Estimated Station Totals *	186,520	33,760	220,280
Average Weekly Circulation (2006)	39,878	6,795	46,673
Average Daily Circulation (2006)			14,293

*Estimated station totals are sums of the Nielsen TV and Cable TV household estimates for each county in which the station registers viewing of more than 5% as per the Nielsen Survey Methods.

Missouri — Kansas City

KPXE
Ch. 50

Network Service: ION.

Licensee: Paxson Kansas City License Inc., 601 Clearwater Park Rd., West Palm Beach, FL 33401-6233.

Studio: 4720 Oak St., Kansas City, MO 64112.

Mailing Address: 4720 Oak St., Kansas City, MO 64112.

Phone: 816-924-5050. **Fax:** 816-931-1818.

E-mail: fuchsman@kmci.com

Web Site: <http://www.ionline.tv>

Technical Facilities: Channel No. 50 (686-692 MHz). Authorized power: 1170-kw max. visual, aural. Antenna: 1070-ft above av. terrain, 1091-ft. above ground, 1977-ft. above sea level.

Latitude 39° 01' 20"
Longitude 94° 30' 49"

Digital Facilities: Channel No. 51 (692-698 MHz). Power: 1000-kw max. visual. Antenna: 1112-ft above av. terrain, 1136-ft. above ground, 2021-ft. above sea level.

Latitude 39° 00' 19"
Longitude 94° 30' 49"

FCC Digital File Number: BPCDT-19991018AAT. Granted: October 31, 2000.

Note: Latitude and longitude coordinates shown are based on the North American Datum of 1927 (NAD 27) as currently required by the Mass Media Bureau of the FCC.

Satellite Earth Stations: Transmitter Harris; Star, 5-meter C-band; Andrew, 5-meter C-band; Harris receivers.

Ownership: ION Media Networks Inc. (Group Owner).

Began Operation: December 15, 1978.

Represented (legal): Dow, Lohnes & Albertson PLLC.

Personnel:

Jim Swinehart, General Manager.

Alan Fuchsman, General Sales Manager.

Zach Lieberman, Local Sales Manager.

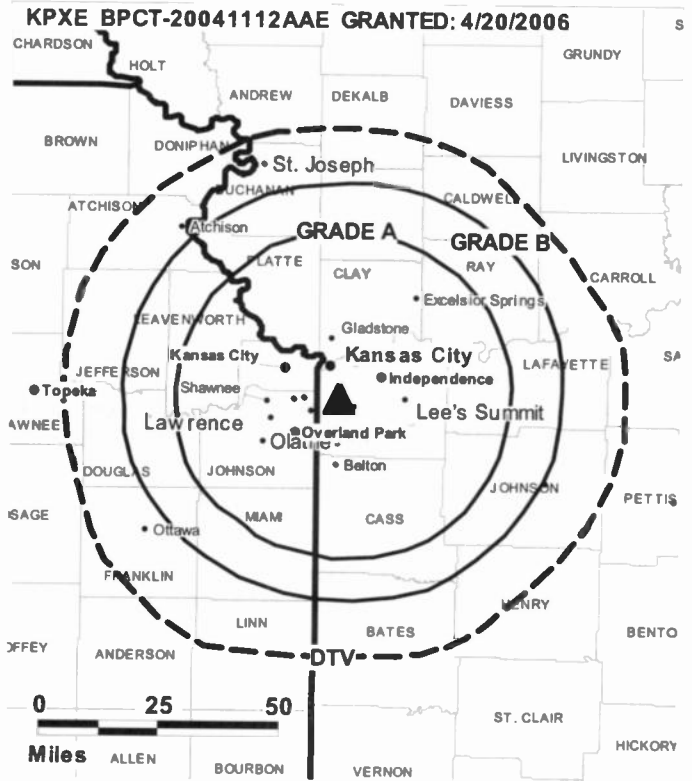
Dave Campbell, Chief Engineer.

Frank Barajas, Promotions, Public Affairs, & Business Manager.

Brian Thomas, Traffic Manager.

Rates: On request.

City of License: Kansas City. **Station DMA:** Kansas City, MO. **Rank:** 31.



© 2007 Warren Communications News

Circulation © 2006 Nielsen. Coverage based on Nielsen study.

GrandTotal	Cable TV Households	Non-cable TV Households	Total TV Households
Estimated Station Totals *	341,200	268,820	610,020
Average Weekly Circulation (2006)	33,491	25,733	59,224
Average Daily Circulation (2006)			15,353
Station DMA Total	Cable TV Households	Non-cable TV Households	Total TV Households
Estimated Station Totals *	334,530	261,890	596,420
Average Weekly Circulation (2006)	32,546	25,171	57,717
Average Daily Circulation (2006)			14,909
Other DMA Total	Cable TV Households	Non-cable TV Households	Total TV Households
Estimated Station Totals *	6,670	6,930	13,600
Average Weekly Circulation (2006)	945	562	1,507
Average Daily Circulation (2006)			444

*Estimated station totals are sums of the Nielsen TV and Cable TV household estimates for each county in which the station registers viewing of more than 5% as per the Nielsen Survey Methods.

Missouri — Kansas City

KPXE-DT Ch. 51

Network Service: ION.

Licensee: Paxson Kansas City License Inc., 601 Clearwater Park Rd., West Palm Beach, FL 33401-6233.

Studio: 4720 Oak St., Kansas City, MO 64112.

Mailing Address: 4720 Oak St., Kansas City, MO 64112.

Phone: 816-924-5050. **Fax:** 816-931-1818.

E-mail: fuchsman@knci.com

Web Site: <http://www.ionline.tv>

Technical Facilities: Channel No. 51 (692-698 MHz). Authorized power: 1000-kw max. visual. Antenna: 1112-ft above av. terrain, 1136-ft. above ground, 2021-ft. above sea level.

Latitude	39°	00'	19"
Longitude	94°	30'	49"

Note: Latitude and longitude coordinates shown are based on the North American Datum of 1927 (NAD 27) as currently required by the Mass Media Bureau of the FCC.

Ownership: ION Media Networks Inc. (Group Owner).

Began Operation: April 5, 2004.

Personnel:

Jim Swinehart, General Manager.

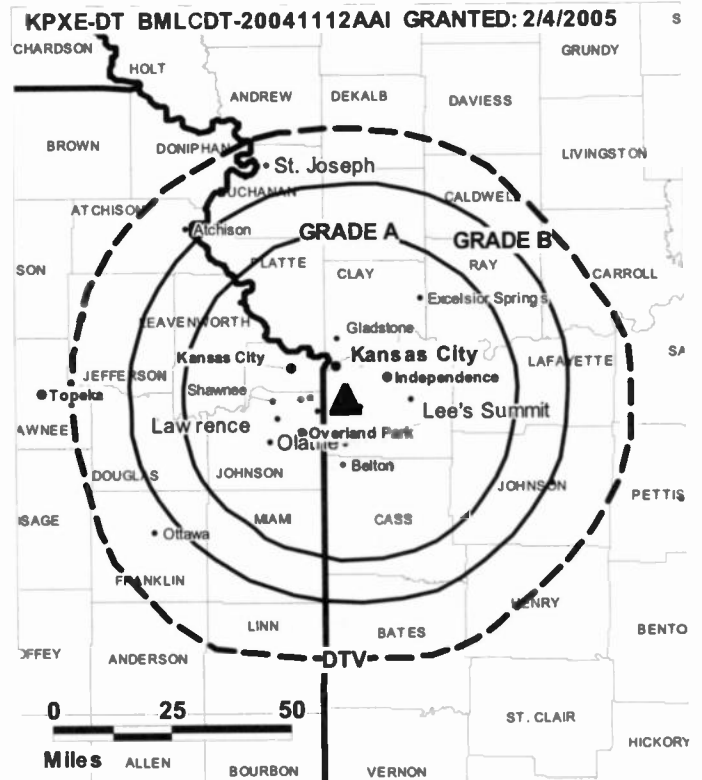
Alan Fuchsman, General Sales Manager.

Zach Lieberman, Local Sales Manager.

Dave Campbell, Chief Engineer.

Frank Barajas, Promotions, Public Affairs & Business Manager.

Brian Thomas, Traffic Manager.



City of License: Kansas City. **Station DMA:** Kansas City, MO. **Rank:** 31.

Nielsen Data: Not available.

KSHB-DT
Ch. 42

Network Service: NBC.

Licensee: Scripps Howard Broadcasting Co., Box 1650, Cincinnati, OH 45201-5610.

Studio: 4720 Oak St., Kansas City, MO 64112.

Mailing Address: 4720 Oak St., Kansas City, MO 64112.

Phone: 816-753-4141. **Fax:** 816-932-4122.

E-mail: news@kshb.com

Web Site: http://www.kshb.com

Technical Facilities: Channel No. 42 (638-644 MHz). Authorized power: 450-kw max. visual. Antenna: 905-ft above av. terrain, 965-ft. above ground, 1849-ft. above sea level.

Latitude	38°	58'	42"
Longitude	94°	32'	001.80"

Note: Latitude and longitude coordinates shown are based on the North American Datum of 1927 (NAD 27) as currently required by the Mass Media Bureau of the FCC.

Ownership: E. W. Scripps Co. (Group Owner).

Began Operation: Station operating; no on-air date.

Personnel:

Craig Allison, Vice President & General Manager.

Alan Fuchman, General Sales Manager.

Dan Mason, Local Sales Manager.

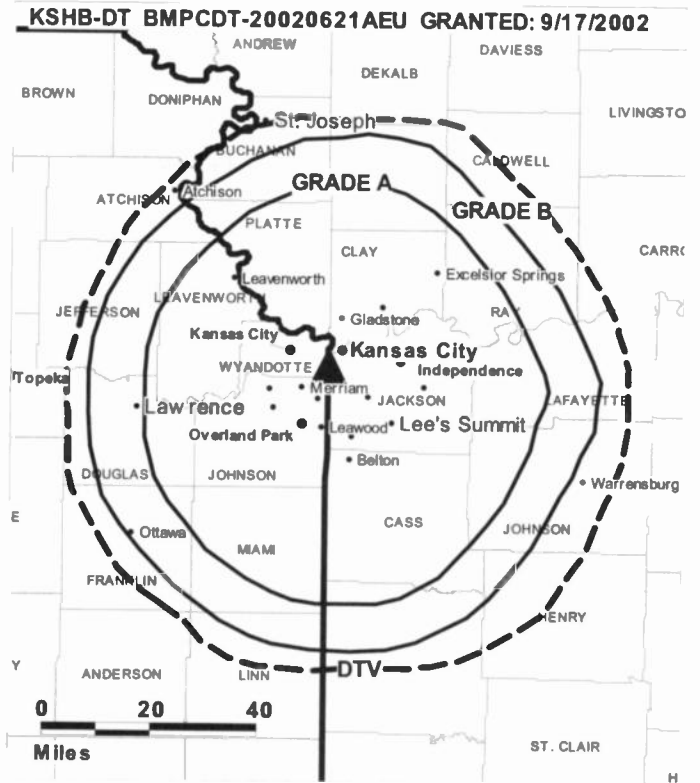
Mike Wang, National Sales Manager.

Debbie Bush, News Director.

Barry Pinney, Chief Engineer.

Brian Graver, Business Manager.

Dana Boyd, Program Director.



© 2007 Warren Communications News

Jim Neal, Production Manager.

Alicia Curry, Traffic Manager.

City of License: Kansas City. **Station DMA:** Kansas City, MO. **Rank:** 31.

Nielsen Data: Not available.

KSHB-TV

Ch. 41

Network Service: NBC.

Licensee: Scripps Howard Broadcasting Co., 1100 Central Trust Tower, Box 5380, Cincinnati, OH 45201.

Studio: 4720 Oak St., Kansas City, MO 64112.

Mailing Address: 4720 Oak St., Kansas City, MO 64112.

Phone: 816-753-4141. **Fax:** 816-932-4122.

E-mail: news@kshb.com

Web Site: http://www.kshb.com

Technical Facilities: Channel No. 41 (632-638 MHz). Authorized power: 3450-kw max. visual, aural. Antenna: 1036-ft above av. terrain, 1097-ft. above ground, 1982-ft. above sea level.

Latitude 38° 58' 42"
Longitude 94° 32' 01"

Digital Facilities: Channel No. 42 (638-644 MHz). Power: 450-kw max. visual. Antenna: 905-ft above av. terrain, 965-ft. above ground, 1849-ft. above sea level.

Latitude 38° 58' 42"
Longitude 94° 32' 00.80"

FCC Digital File Number: BPCDT-19991021ACR. Granted: September 17, 2002.

Note: Latitude and longitude coordinates shown are based on the North American Datum of 1927 (NAD 27) as currently required by the Mass Media Bureau of the FCC.

Satellite Earth Stations: Transmitter RCA; Harris, 6.1-meter C-band; Microdyne, 3.6-meter Ku-band; Prodelin, 3.7-meter Ku-band; DH Satellite, 4.2-meter C-band; Standard Communications, M/A-Corn, Harris, DX Engineering receivers.

News Services: AP, NBC News Channel.

Ownership: E. W. Scripps Co. (Group Owner).

Began Operation: September 28, 1970. Transfer of control to Benno C. Schmidt from William D. Grant approved by FCC December 1, 1971. Sale to present owner approved by FCC September 15, 1977 (Television Digest, Vol. 16:50; 17:38).

Represented (legal): Baker & Hostetler LLP.

Represented (engineering): Paul Godley Co.

Personnel:

Craig Allison, Vice President & General Manager.

Alan Fuchman, General Sales Manager.

Dan Mason, Local Sales Manager.

Mike Wang, National Sales Manager.

Debbie Bush, News Director.

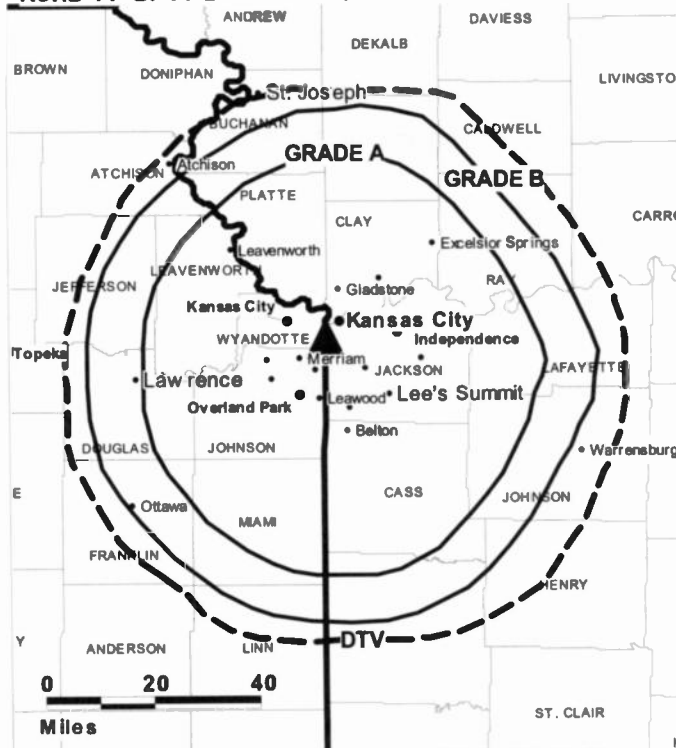
Barry Pinney, Chief Engineer.

Brian Graver, Business Manager.

Dana Boyd, Program Director.

Jim Neal, Production Manager.

KSHB-TV BPCT-20050321AQH GRANTED: 3/30/2005



© 2007 Warren Communications News

Alicia Curry, Traffic Manager.

Rates: On request.

City of License: Kansas City. **Station DMA:** Kansas City, MO. **Rank:** 31.

Circulation © 2006 Nielsen. Coverage based on Nielsen study.

GrandTotal	Cable TV Households	Non-cable TV Households	Total TV Households
Estimated Station Totals *	630,250	340,110	970,360
Average Weekly Circulation (2006)	377,595	164,719	542,314
Average Daily Circulation (2006)			255,445
Station DMA Total	Cable TV Households	Non-cable TV Households	Total TV Households
Estimated Station Totals *	558,570	306,770	865,340
Average Weekly Circulation (2006)	354,277	159,497	513,774
Average Daily Circulation (2006)			244,586
Other DMA Total	Cable TV Households	Non-cable TV Households	Total TV Households
Estimated Station Totals *	71,680	33,340	105,020
Average Weekly Circulation (2006)	23,318	5,222	28,540
Average Daily Circulation (2006)			10,859

*Estimated station totals are sums of the Nielsen TV and Cable TV household estimates for each county in which the station registers viewing of more than 5% as per the Nielsen Survey Methods.

KSMO-DT
Ch. 47

Network Service: MNT.

Grantee: Meredith Corp., 1716 Locust St., Des Moines, IA 50309-3203.

Studio: 10 E. Cambridge Circle Dr., Kansas City, KS 66103-1342.

Mailing Address: 10 E. Cambridge Circle Dr., Kansas City, KS 66103-1342.

Phone: 913-621-6262. **Fax:** 913-621-4703.

E-mail: ksmo@thewbk.com

Web Site: <http://www.thewbkansascity.com>

Technical Facilities: Channel No. 47 (668-674 MHz). Authorized power: 1000-kw max. visual. Antenna: 1168-ft above av. terrain, 1142-ft. above ground.

Latitude	39°	05'	26"
Longitude	94°	28'	18"

Note: Latitude and longitude coordinates shown are based on the North American Datum of 1927 (NAD 27) as currently required by the Mass Media Bureau of the FCC.

Ownership: Meredith Corp. (Group Owner).

Began Operation: April 19, 2002. Standard Definition. Station operating under Special Temporary Authority at 9-kw max. visual.

Represented (legal): Dow, Lohnes & Albertson PLLC.

Represented (sales): Millennium Sales & Marketing.

Personnel:

Mark Martin, General Manager.

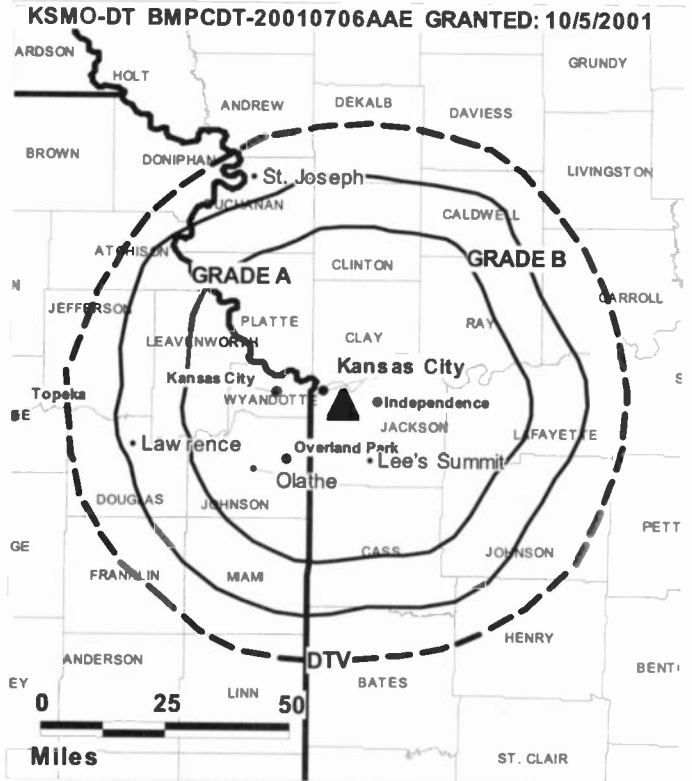
Judy Crawford, Local Sales Manager.

Mitchell Hershey, National Sales Manager.

Bob Schneider, Chief Engineer.

Ruth Mispagel, Accounting Manager.

Brent Hamilton, Marketing Director.



© 2007 Warren Communications News

Jeff Clement, Production Manager & Creative Services Director.

Megen Nipper, Traffic Manager.

City of License: Kansas City. **Station DMA:** Kansas City, MO. **Rank:** 31.

Nielsen Data: Not available.

KSMO-TV
Ch. 62

Network Service: MNT.

Licensee: Meredith Corp., 1716 Locust St., Des Moines, IA 50309-3203.

Studio: 10 E. Cambridge Circle Dr., Kansas City, KS 66103-1342.

Mailing Address: 10 E. Cambridge Circle Dr., Kansas City, KS 66103-1342.

Phone: 913-621-6262. **Fax:** 913-621-4703.

E-mail: ksmo@thewbkc.com

Web Site: http://www.thewbkansascity.com

Technical Facilities: Channel No. 62 (758-764 MHz). Authorized power: 1795-kw max. visual. Antenna: 1119-ft above av. terrain, 1092-ft. above ground, 1971-ft. above sea level.

Latitude 39° 05' 26"
Longitude 94° 28' 18"

Requests CP for change to 1510-kw max. visual; BPCT-20060511ABP.

Digital Facilities: Channel No. 47 (668-674 MHz). Power: 1000-kw max. visual. Antenna: 1168-ft above av. terrain, 1142-ft. above ground.

Latitude 39° 05' 26"
Longitude 94° 28' 18"

FCC Digital File Number: BMPCDT-20010706AAE. Granted: October 05, 2001.

Note: Latitude and longitude coordinates shown are based on the North American Datum of 1927 (NAD 27) as currently required by the Mass Media Bureau of the FCC.

Satellite Earth Stations: Transmitter RCA; M/A-Corn, 3-meter Ku-band; Comtech, 5-meter C-band; Standard Communications receivers.

News Service: AP.

Ownership: Meredith Corp. (Group Owner).

Began Operation: December 7, 1983. Sale to present owner by Sinclair Broadcast Group Inc. approved by FCC September 27, 2005.

Represented (legal): Dow, Lohnes & Albertson PLLC.

Represented (sales): Millennium Sales & Marketing.

Represented (engineering): A. D. Ring PA.

Personnel:

Mark Martin, General Manager.

Judy Crawford, Local Sales Manager.

Mitchell Hershey, National Sales Manager.

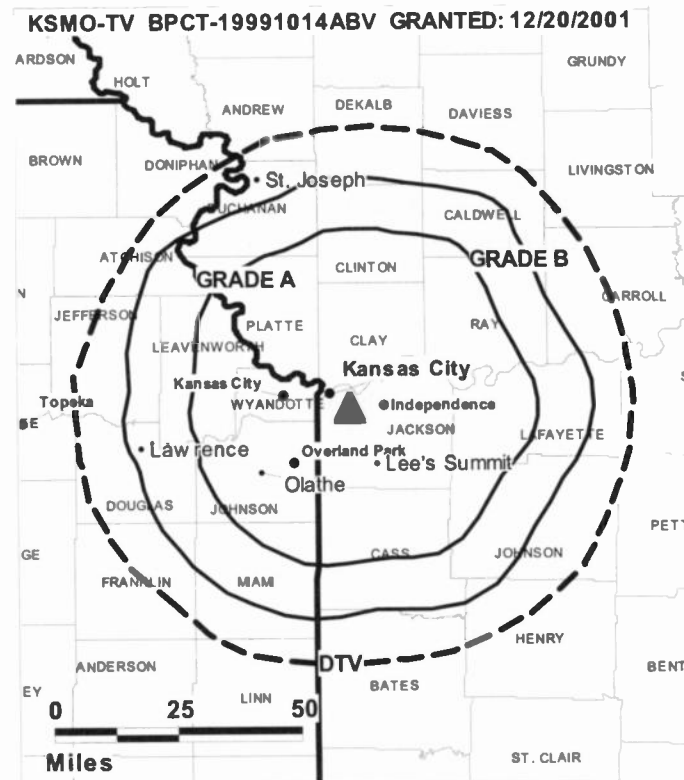
Bob Schneider, Chief Engineer.

Ruth Mispagel, Accounting Manager.

Brent Hamilton, Marketing Director.

Jeff Clement, Production Manager & Creative Services Director.

Megen Nipper, Traffic Manager.



© 2007 Warren Communications News

Rates: On request.

City of License: Kansas City. **Station DMA:** Kansas City, MO. **Rank:** 31.

Circulation © 2006 Nielsen. Coverage based on Nielsen study.

GrandTotal	Cable TV Households	Non-cable TV Households	Total TV Households
Estimated Station Totals *	571,740	330,560	902,300
Average Weekly Circulation (2006)	155,281	85,828	241,109
Average Daily Circulation (2006)			71,611
Station DMA Total	Cable TV Households	Non-cable TV Households	Total TV Households
Estimated Station Totals *	558,570	301,550	860,120
Average Weekly Circulation (2006)	153,266	83,585	236,851
Average Daily Circulation (2006)			70,817
Other DMA Total	Cable TV Households	Non-cable TV Households	Total TV Households
Estimated Station Totals *	13,170	29,010	42,180
Average Weekly Circulation (2006)	2,015	2,243	4,258
Average Daily Circulation (2006)			794

*Estimated station totals are sums of the Nielsen TV and Cable TV household estimates for each county in which the station registers viewing of more than 5% as per the Nielsen Survey Methods.

WDAF-DT
Ch. 34

Network Service: FOX.

Grantee: WDAF License Inc., 5151 Wisconsin Ave. NW, Washington, DC 20016.

Studio: 3030 Summit St., Kansas City, MO 64108-3300.

Mailing Address: 3030 Summit St., Kansas City, MO 64108-3300.

Phone: 816-753-4567. **Fax:** 816-932-9202; 816-561-4181.

E-mail: wdaftv4@wdaftv4.com

Web Site: http://www.wdaftv4.com

Technical Facilities: Channel No. 34 (590-596 MHz). Authorized power: 1000-kw max. visual. Antenna: 968-ft above av. terrain, 968-ft. above ground.

Latitude	39°	04'	21"
Longitude	94°	35'	45"

Note: Latitude and longitude coordinates shown are based on the North American Datum of 1927 (NAD 27) as currently required by the Mass Media Bureau of the FCC.

Ownership: Fox Television Holdings Inc. (Group Owner).

Began Operation: March 25, 2002. Station operating under Special Temporary Authority at 1.1-kw max. visual.

Personnel:

Cheryl Kerns McDonald, Vice President & General Manager.

Kelly Satalowich, Vice President, General Sales Manager.

Jim Moore, Vice President, Engineering.

Damon Bryant, Vice President, Marketing & Creative Service Director.

Bryan McGruder, Vice President, News.

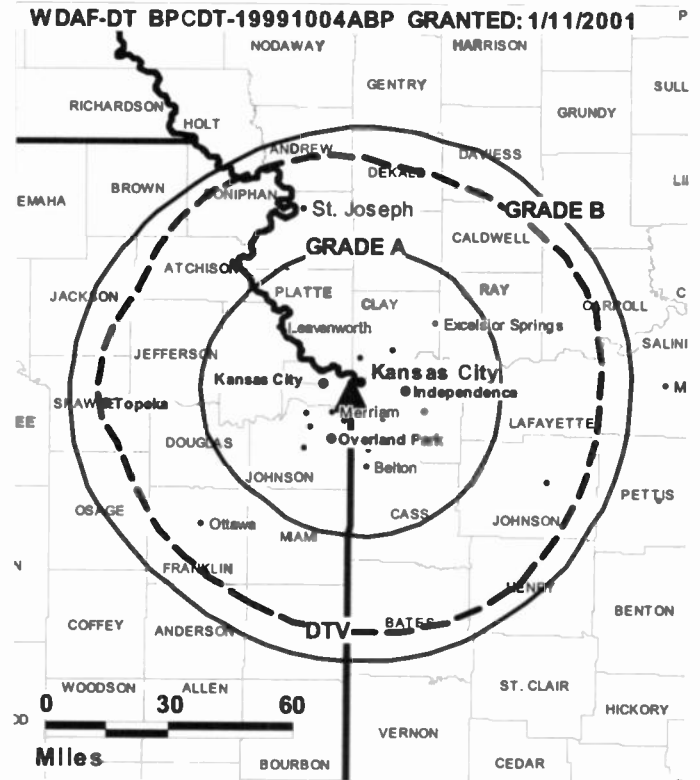
Thermal Stewart, Vice President, Business Manager.

Scott Sjoberg, Local Sales Manager.

John Hegedus, National Sales Manager.

Joy Little, Engineer.

Matthew Rankin, Program Manager.



© 2007 Warren Communications News

Sarah Hendrickson, Research Director.

Jeni Cardin Podrebarac, Creative Services & Community Relations Manager.

Veronica Warson, Traffic Manager.

Gail Lang, Human Resources Director.

City of License: Kansas City. **Station OMA:** Kansas City, MO. **Rank:** 31.

Nielsen Data: Not available.

WDAF-TV
Ch. 4

Network Service: FOX.

Licensee: WDAF License Inc., Signal Hill, Kansas City, MO 64108.

Studio: 3030 Summit St., Kansas City, MO 64108.

Mailing Address: 3030 Summit St., Kansas City, MO 64108.

Phone: 816-753-4567. **Fax:** 816-932-9202; 816-561-4181.

E-mail: wdaftv4@wdaftv4.com

Web Site: http://www.wdaftv4.com

Technical Facilities: Channel No. 4 (66-72 MHz). Authorized power: 100-kw visual, 10-kw aural. Antenna: 1130-ft above av. terrain, 1163-ft. above ground, 2049-ft. above sea level.

Latitude 39° 04' 20"
Longitude 94° 35' 45"

Transmitter: Signal Hill.

Digital Facilities: Channel No. 34 (590-596 MHz). Power: 1000-kw max. visual. Antenna: 968-ft above av. terrain, 968-ft. above ground.

Latitude 39° 04' 21"
Longitude 94° 35' 45"

FCC Digital File Number: BPCDT-19991004ABP. Granted: January 11, 2001.

Note: Latitude and longitude coordinates shown are based on the North American Datum of 1927 (NAD 27) as currently required by the Mass Media Bureau of the FCC.

Multichannel TV Sound: Stereo and separate audio program.

Satellite Earth Stations: Transmitter Larcen; Harris, 9.2-meter C-band; Scientific-Atlanta, 3-meter C-band; Harris receivers.

SNG Mobile Dish: Midwest, 3-meter Ku-band.

News Services: Fox NewsEdge, CNN Newsource, AP.

Ownership: Fox Television Holdings Inc. (Group Owner).

Began Operation: October 16, 1949. Sale to present owner by New World Communications Group approved by FCC November 7, 1996. Sale to New World Communications Group by Great American Broadcasting Co. approved by FCC July 15, 1994 (Television Digest, Vol. 34:19, 38, 42). Sale to Great American Broadcasting Co. by Taft TV & Radio approved by FCC October 2, 1987 (Vol. 27:16, 18, 23, 30, 41). Sale to Taft TV & Radio by Transcontinent Television Corp. approved by FCC February 19, 1964 (Vol. 3:15, 16, 31; 4:8). Sale to Transcontinent by National-Missouri TV Inc. (wholly owned by National Theatres & Television Inc.) approved by FCC July 13, 1960 (Vol. 16:29). Sale to National-Missouri TV Inc. by founding Kansas City Star in compliance with government anti-trust consent decree approved April 23, 1958 (Vol. 13:47,48; 14:17).

Represented (sales): Fox Television Sales Inc.

Personnel:

Cheryl Kerns McDonald, Vice President & General Manager.

Kelly Satalowich, Vice President, General Sales Manager.

Thermal Stewart, Vice President, Business Manager.

Jim Moore, Vice President, Engineering.

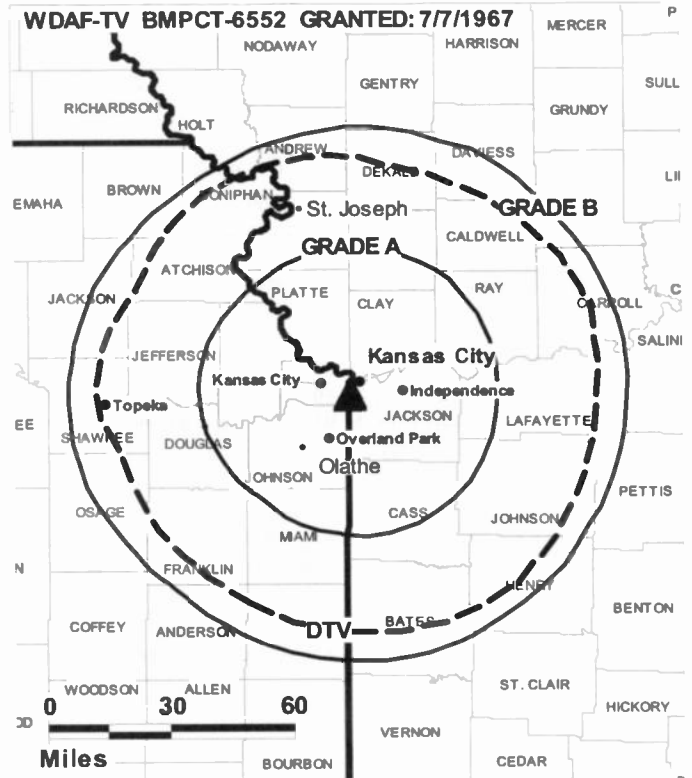
Bryan McGruder, Vice President, News.

Damon Bryant, Vice President, Marketing & Creative Services Director.

Scott Sjoberg, Local Sales Manager.

John Hegedus, National Sales Manager.

Joy Little, Engineer.



© 2007 Warren Communications News

Matthew Rankin, Program Manager.

Sarah Hendricksen, Research Director.

Jeni Cardin Podrebarac, Creative Services & Community Relations Manager.

Veronica Warson, Traffic Manager.

Gail Lang, Human Resources Director.

Highest 30 Sec. Rate: \$5000.

City of License: Kansas City. **Station DMA:** Kansas City, MO. **Rank:** 31.

Circulation © 2006 Nielsen. Coverage based on Nielsen study.

GrandTotal	Cable TV Households	Non-cable TV Households	Total TV Households
Estimated Station Totals *	693,930	347,970	1,041,900
Average Weekly Circulation (2006)	409,272	206,195	615,467
Average Daily Circulation (2006)			287,550
Station OMA Total	Cable TV Households	Non-cable TV Households	Total TV Households
Estimated Station Totals *	558,570	306,770	865,340
Average Weekly Circulation (2006)	367,079	195,759	562,838
Average Daily Circulation (2006)			269,608
Other OMA Total	Cable TV Households	Non-cable TV Households	Total TV Households
Estimated Station Totals *	135,360	41,200	176,560
Average Weekly Circulation (2006)	42,193	10,436	52,629
Average Daily Circulation (2006)			17,942

*Estimated station totals are sums of the Nielsen TV and Cable TV household estimates for each county in which the station registers viewing of more than 5% as per the Nielsen Survey Methods.

KTVO
Ch. 3

Network Service: ABC.

Licensee: Barrington Kirksville License LLC, 2500 W. Higgins Rd., Suite 880, Hoffman Estates, IL 60195.

Studios: Hwy. 63 N, Kirksville, MO 63501; 111 S. Market St., Ottumwa, IA 52501.

Mailing Address: Box 949, Kirksville, MO 63501.

Phone: 641-682-3333; 660-627-3333. **Fax:** 641-682-7724.

E-mail: CAmini-Rad@ktvo.com

Web Site: http://www.ktvotv3.com

Technical Facilities: Channel No. 3 (60-66 MHz). Authorized power: 100-kw visual, 10-kw aural. Antenna: 1101-ft above av. terrain, 1050-ft. above ground, 1963-ft. above sea level.

Latitude 40° 31' 47"
Longitude 92° 26' 29"

Transmitter: 4.5-mi. E of Lancaster on Hwy. 136.

Digital Facilities: Channel No. 33 (584-590 MHz). Power: 87-kw max. visual. Antenna: 1030-ft above av. terrain, 969-ft. above ground.

Latitude 40° 31' 47"
Longitude 92° 26' 29"

FCC Digital File Number: BPCDT-19991025AEL. Granted: September 27, 2002.

Note: Latitude and longitude coordinates shown are based on the North American Datum of 1927 (NAD 27) as currently required by the Mass Media Bureau of the FCC.

News Service: AP.

Ownership: Pilot Group LP (Group Owner).

Began Operation: November 21, 1955. Sale to Post Corp. by James J. Conroy & Raymond E. Russell approved by FCC January 6, 1964. Sale to Gillett Group Inc. by Post Corp. approved by FCC June 19, 1984. Sale to Federal Broadcasting Co. by Gillett Group Inc. approved by FCC July 17, 1987. Sale to Raycom Media Inc. by Federal Broadcasting Co. approved by FCC September 24, 1996. Sale to present owner by Raycom Media Inc. approved by FCC June 13, 2006.

Represented (sales): Millennium Sales & Marketing.

Represented (sales): Harrington, Righter & Parsons Inc.

Represented (legal): Paul, Hastings, Janofsky & Walker LLP.

Represented (engineering): Cohen Dippell & Everist PC.

Personnel:

Crystal Amini-Rad, Vice President & General Manager.

Merle Snyder, General & Local Sales Manager.

Tim McGonigal, News Director.

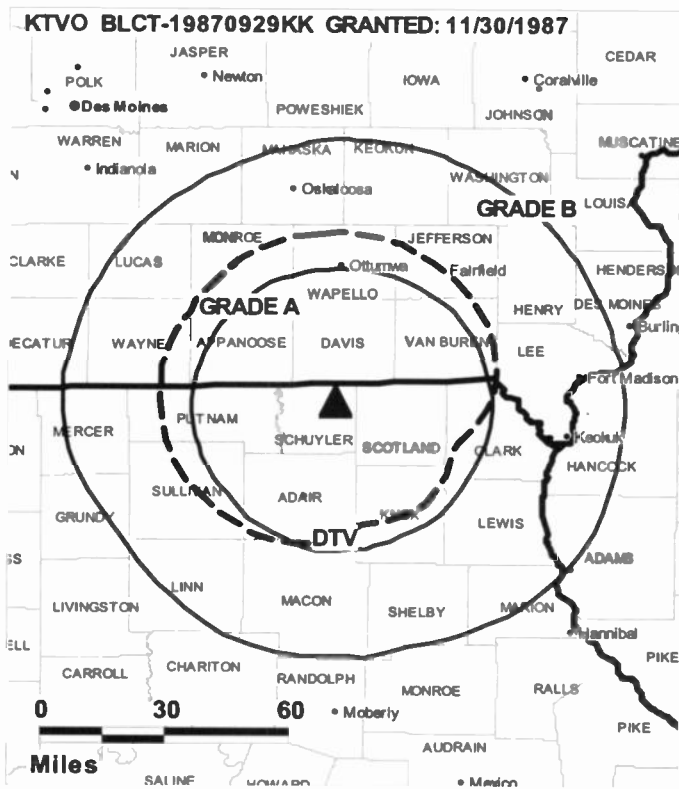
Melissa Billington, Programming Manager.

John Wise, Chief Engineer.

Rhonda Bailey, Business Manager.

Teresa Johnson, Marketing & Creative Services Director.

Brock Taylor, Production Manager.



Teri Mason, Traffic Manager.

Highest 30 Sec. Rate: \$750.

City of License: Kirksville. **Station DMA:** Ottumwa, IA-Kirksville, MO. **Rank:** 199.

Circulation © 2006 Nielsen. Coverage based on Nielsen study.

GrandTotal	Cable TV Households	Non-cable TV Households	Total TV Households
Estimated Station Totals *	75,080	64,600	139,680
Average Weekly Circulation (2006)	35,555	18,641	54,196
Average Daily Circulation (2006)			26,673
Station DMA Total	Cable TV Households	Non-cable TV Households	Total TV Households
Estimated Station Totals *	24,840	23,810	48,650
Average Weekly Circulation (2006)	16,531	11,829	28,360
Average Daily Circulation (2006)			16,840
Other DMA Total	Cable TV Households	Non-cable TV Households	Total TV Households
Estimated Station Totals *	50,240	40,790	91,030
Average Weekly Circulation (2006)	19,024	6,812	25,836
Average Daily Circulation (2006)			9,833

*Estimated station totals are sums of the Nielsen TV and Cable TV household estimates for each county in which the station registers viewing of more than 5% as per the Nielsen Survey Methods.

KTVO-DT
Ch. 33

Network Service: ABC.

Licensee: Barrington Kirksville License LLC, 2500 W. Higgins Rd., Suite 880, Hoffman Estates, IL 60195.

Studios: Hwy. 63 N., Kirksville, MO 63501; 111 S. Market St., Ottumwa, IA 52501.

Mailing Address: Box 949, Kirksville, MO 63501.

Phone: 660-627-3333; 641-682-3333. **Fax:** 660-627-1885.

E-mail: CAmini-Rad@ktvo.com

Web Site: <http://www.ktvov3.com>

Technical Facilities: Channel No. 33 (584-590 MHz). Authorized power: 87-kw max. visual. Antenna: 1030-ft above av. terrain, 969-ft. above ground.

Latitude	40°	31'	47"
Longitude	92°	26'	29"

Note: Latitude and longitude coordinates shown are based on the North American Datum of 1927 (NAD 27) as currently required by the Mass Media Bureau of the FCC.

Ownership: Pilot Group LP (Group Owner).

Began Operation: Station operating; no on-air date.

Represented (legal): Paul, Hastings, Janofsky & Walker LLP.

Personnel:

Crystal Amini-Rad, Vice President & General Manager.

Merle Snyder, General & Local Sales Manager.

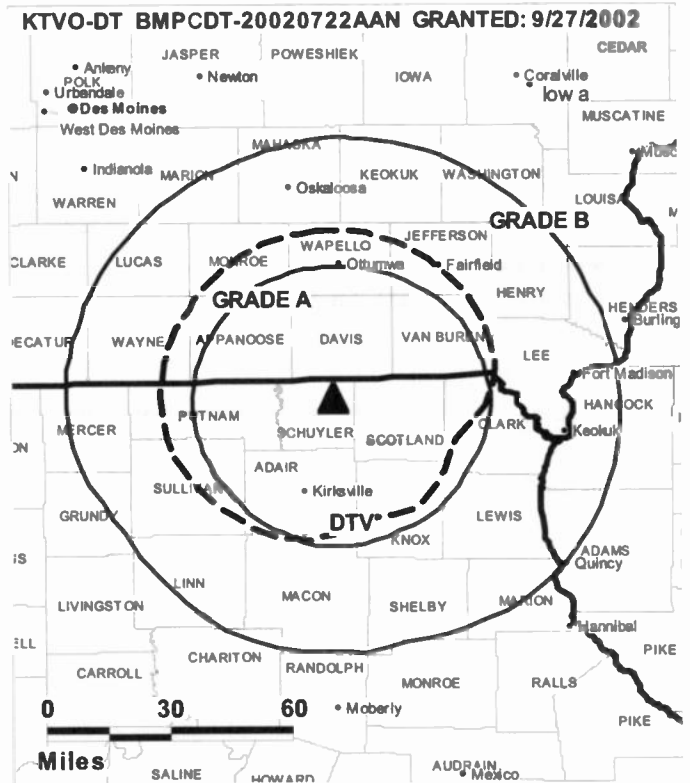
Tim McGonigal, News Director.

Melissa Billington, Programming Manager.

John Wise, Chief Engineer.

Rhonda Bailey, Business Manager.

Teresa Johnson, Marketing & Creative Services Director.



© 2007 Warren Communications News

Brock Taylor, Production Manager.

Teri Mason, Traffic Manager.

City of License: Kirksville. **Station DMA:** Ottumwa, IA-Kirksville, MO. **Rank:** 199.

Nielsen Data: Not available.

Missouri — Poplar Bluff

KPOB-TV Ch. 15 (Satellite of WSIL-TV, Harrisburg)

Network Service: ABC.

Licensee: WSIL-TV Inc., c/o Brooks, Pierce, McLendon, Humphrey & Leonard LLP, PO Box 1800, Raleigh, NC 27602.

Studio: 1416 Country Aire Dr., Carterville, IL 62918.

Mailing Address: 1416 Country Aire Dr., Carterville, IL 62918.

Phone: 618-985-2333. **Fax:** 618-985-3709.

E-mail: swheeler@wsiltv.com

Web Site: <http://www.wsiltv.com>

Technical Facilities: Channel No. 15 (476-482 MHz). Authorized power: 773-kw max. visual. Antenna: 603-ft above av. terrain, 523-ft. above ground, 1023-ft. above sea level.

Latitude	36°	48'	04"
Longitude	90°	27'	06"

Transmitter: Rte. 6 & Hwy. 67 N, Poplar Bluff.

Digital Facilities: Channel No. 18 (494-500 MHz). Power: 50-kw max. visual. Antenna: 604-ft above av. terrain, 525-ft. above ground, 1021-ft. above sea level.

Latitude	36°	48'	04"
Longitude	90°	27'	06"

FCC Digital File Number: BPCDT-19991019A8N. Granted: February 22, 2001.

Note: Latitude and longitude coordinates shown are based on the North American Datum of 1927 (NAD 27) as currently required by the Mass Media Bureau of the FCC.

Satellite Earth Station: Gardiner, 6-meter.

News Service: AP.

Ownership: Mel Wheeler Inc. (Group Owner).

Began Operation: September 2, 1961. Left air September 21, 1966; returned January 14, 1977.

Represented (sales): Continental Television Sales.

Represented (sales): Katz Television.

Represented (legal): Brooks, Pierce, McLendon, Humphrey & Leonard LLP.

Personnel:

Steve Wheeler, General Manager & General Sales Manager.

Dave Cisco, Local Sales Manager.

Mike Snuffer, News Director.

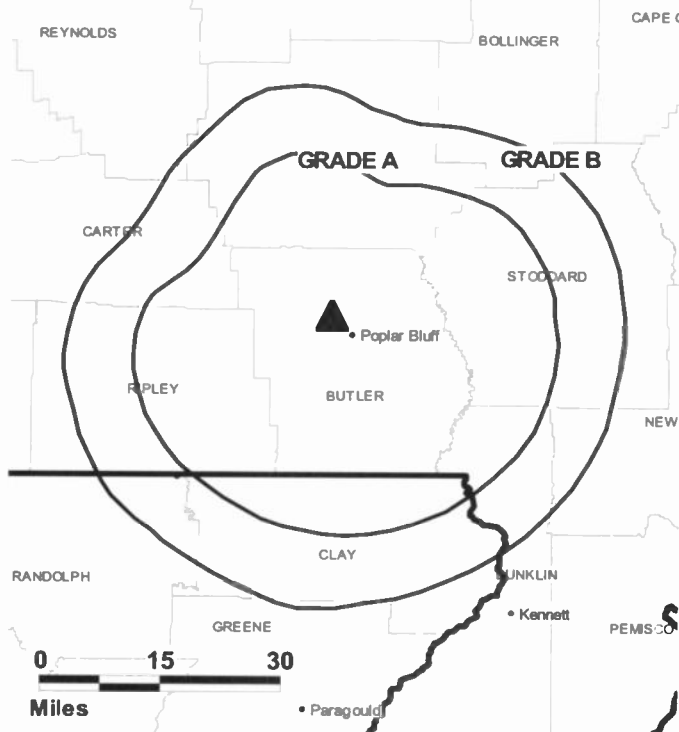
Pat Victoria, Chief Engineer.

Ron Hamburg, Production Manager.

Lou Ann Simpson, Traffic Manager.

Rates: On request.

KPOB-TV BPCT-19951106KQ GRANTED: 5/23/1996



© 2007 Warren Communications News

City of License: Poplar Bluff.

Station DMA: Paducah, KY-Cape Girardeau-Harrisburg, MO-Mount Vernon, IL.

Rank: 80.

Circulation © 2006 Nielsen. Coverage based on Nielsen study.

GrandTotal	Cable TV Households	Non-cable TV Households	Total TV Households
Estimated Station Totals *	24,950	21,010	45,960
Average Weekly Circulation (2006)	5,336	2,448	7,784
Average Daily Circulation (2006)			2,581
Station DMA Total	Cable TV Households	Non-cable TV Households	Total TV Households
Estimated Station Totals *	24,950	13,260	38,210
Average Weekly Circulation (2006)	5,336	1,809	7,145
Average Daily Circulation (2006)			2,458
Other DMA Total	Cable TV Households	Non-cable TV Households	Total TV Households
Estimated Station Totals *	0	7,750	7,750
Average Weekly Circulation (2006)	0	639	639
Average Daily Circulation (2006)			123

*Estimated station totals are sums of the Nielsen TV and Cable TV household estimates for each county in which the station registers viewing of more than 5% as per the Nielsen Survey Methods.

KOLR
Ch. 10

Network Service: CBS.

Licensee: Mission Broadcasting Inc., 544 Red Rock Dr., Wadsworth, OH 44281.

Studio: 2650 E. Division St., Springfield, MO 65803.

Mailing Address: 2650 E. Division St., Springfield, MO 65803.

Phone: 417-862-1010. **Fax:** 417-862-6439.

E-mail: pvandoren@kolr10.com

Web Site: http://www.kolr10.com

Technical Facilities: Channel No. 10 (192-198 MHz). Authorized power: 316-kw visual, 31.6-kw aural. Antenna: 2070-ft above av. terrain, 2000-ft. above ground, 3575-ft. above sea level.

Latitude 37° 13' 08"
Longitude 92° 56' 56"

Transmitter: State Hwy. FF, near Fordland.

Digital Facilities: Channel No. 52 (698-704 MHz). Power: 1000-kw max. visual, aural. Antenna: 1791-ft above av. terrain, 1665-ft. above ground, 3240-ft. above sea level.

Latitude 37° 13' 08"
Longitude 92° 56' 56"

FCC Digital File Number: BPCDT-990331KM. Granted: October 13, 2005.

Note: Latitude and longitude coordinates shown are based on the North American Datum of 1927 (NAD 27) as currently required by the Mass Media Bureau of the FCC.

Multichannel TV Sound: Stereo only.

Satellite Earth Stations: Transmitter Larcen; Scientific-Atlanta, 7-meter; Scientific-Atlanta, Ku-band; Scientific-Atlanta, 4.6-meter; Andrew, 4.6-meter Ku-band; Scientific-Atlanta receivers.

News Service: AP.

Ownership: Mission Broadcasting Inc. (Group Owner).

Began Operation: March 14, 1953. Pro forma assignment of license to present owner by Kenos Broadcasting Inc. (David Smith) approved by FCC December 22, 2003. Sale to Kenos Broadcasting Inc. (David Smith) from VHR Broadcasting Inc. approved by FCC December 17, 2003.

Represented (sales): Continental Television Sales.

Represented (legal): Drinker Biddle & Reath LLP.

Personnel:

Dean Wasson, General Manager & Program Director.

Dave Thomason, General Sales Manager.

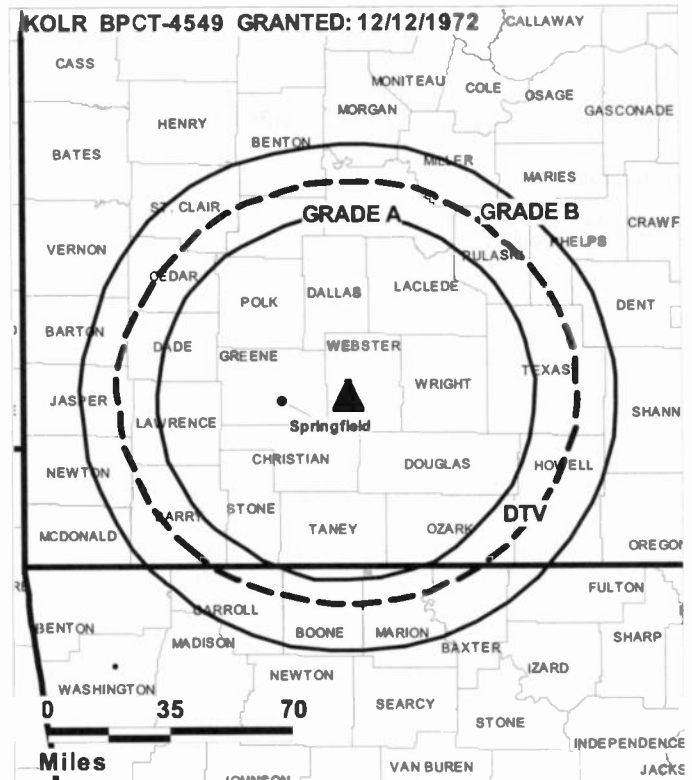
Jeff Gamble, Local Sales Manager.

Polly Van Doren-Drr, News Director.

David Smith, Chief Engineer.

Susan Waugh, Business Manager.

Dave Bowen, Production & Creative Services Director.



© 2007 Warren Communications News

Alison Bruton, Traffic Manager.

Highest 30 Sec. Rate: \$700.

City of License: Springfield. **Station DMA:** Springfield, MO. **Rank:** 76.

Circulation © 2006 Nielsen. Coverage based on Nielsen study.

Grand Total	Cable TV Households	Non-cable TV Households	Total TV Households
Estimated Station Totals *	256,860	210,830	467,690
Average Weekly Circulation (2006)	115,488	131,268	246,756
Average Daily Circulation (2006)			124,472
Station DMA Total	Cable TV Households	Non-cable TV Households	Total TV Households
Estimated Station Totals *	143,680	182,170	325,850
Average Weekly Circulation (2006)	100,077	127,352	227,429
Average Daily Circulation (2006)			119,514
Other DMA Total	Cable TV Households	Non-cable TV Households	Total TV Households
Estimated Station Totals *	113,180	28,660	141,840
Average Weekly Circulation (2006)	15,411	3,916	19,327
Average Daily Circulation (2006)			4,958

*Estimated station totals are sums of the Nielsen TV and Cable TV household estimates for each county in which the station registers viewing of more than 5% as per the Nielsen Survey Methods.

KOLR-DT
Ch. 52

Network Service: CBS.

Grantee: Mission Broadcasting Inc., 544 Red Rock Dr., Wadsworth, OH 44281.

Studio: 2650 E. Division St., Springfield, MO 65803.

Mailing Address: 2650 E. Division St., Springfield, MO 65803.

Phone: 417-862-1010. **Fax:** 417-862-6439.

E-mail: pvandoren@kolr10.com

Web Site: http://www.kolr10.com

Technical Facilities: Channel No. 52 (698-704 MHz). Authorized power: 1000-kw max. visual, aural. Antenna: 1791-ft above av. terrain, 1665-ft. above ground, 3240-ft. above sea level.

Latitude	37°	13'	08"
Longitude	92°	56'	56"

Transmitter: State Hwy. FF, near Fordland.

Note: Latitude and longitude coordinates shown are based on the North American Datum of 1927 (NAD 27) as currently required by the Mass Media Bureau of the FCC.

Ownership: Mission Broadcasting Inc. (Group Owner).

Began Operation: Station operating under Special Temporary Authority at 3.51-kw max. visual; no on-air date

Represented (legal): Drinker Biddle & Reath LLP.

Represented (sales): Continental Television Sales.

Personnel:

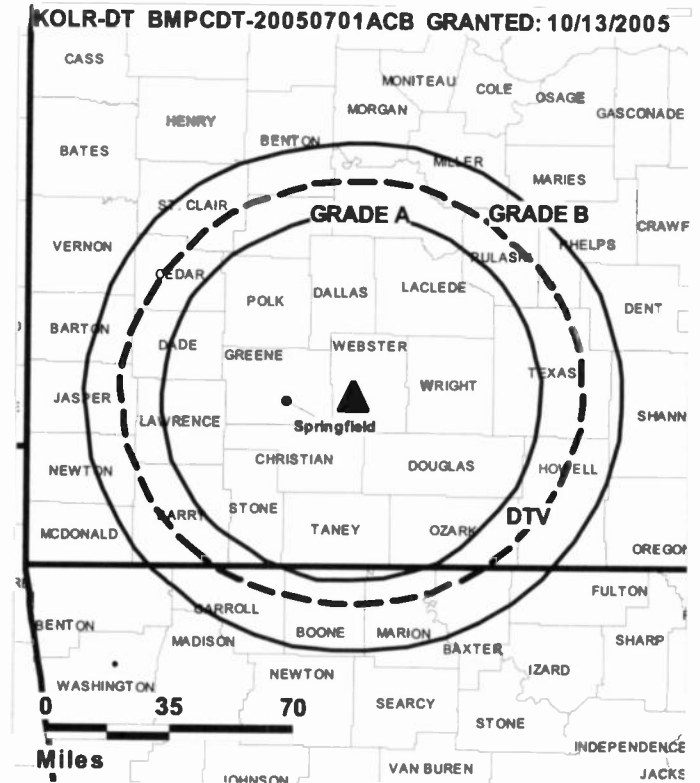
Dean Wasson, General Manager & Program Director.

Oave Thomason, General Sales Manager.

Jeff Gamble, Local Sales Manager.

Polly Van Ooren-Orr, News Director.

David Smith, Chief Engineer.



© 2007 Warren Communications News

Susan Waugh, Business Manager.

Oave Bowen, Production & Creative Services Director.

Alison Bruton, Traffic Manager.

City of License: Springfield. **Station OMA:** Springfield, MO. **Rank:** 76.

Nielsen Data: Not available.

KSFX-DT
Ch. 28

Network Service: FOX.

Grantee: Nexstar Finance Inc., 909 Lake Carolyn Pkwy., Suite 1450, Irving, TX 75039.

Studio: 2560 E. Division St., Springfield, MO 65803.

Mailing Address: 2650 E. Division St., Springfield, MO 65803.

Phone: 417-862-2727. **Fax:** 417-831-4209.

E-mail: kscott@kolr.com

Web Site: <http://www.fox27.com>

Technical Facilities: Channel No. 28 (554-560 MHz). Authorized power: 960-kw max. visual. Antenna: 1791-ft above av. terrain, 1664-ft. above ground, 3241-ft. above sea level.

Latitude	37°	13'	008"
Longitude	92°	56'	56"

Transmitter: 2981 N State Hwy. FF.

Note: Latitude and longitude coordinates shown are based on the North American Datum of 1927 (NAD 27) as currently required by the Mass Media Bureau of the FCC.

Ownership: Nexstar Broadcasting Group Inc. (Group Owner).

Began Operation: Station operating under Special Temporary Authority at 3.79-kw max. visual; no on-air date

Represented (legal): Drinker Biddle & Reath LLP.

Represented (sales): Millennium Sales & Marketing.

Personnel:

Mark Gordon, Vice President & General Manager.

Dave Thomason, General Sales Manager.

Kevin Scott, Local Sales Manager.

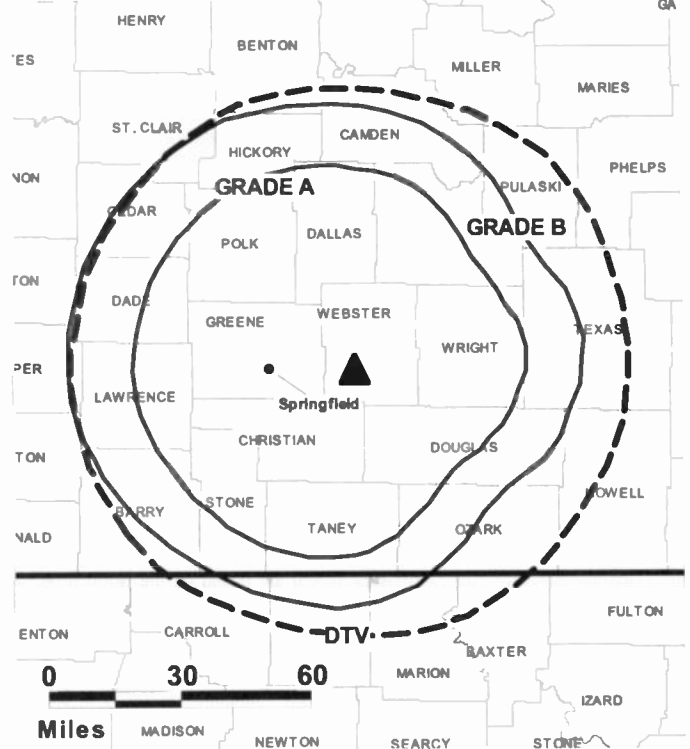
Molly MacGowan, National & Regional Sales Manager.

Polly Van Ooren, News Director.

Randy Selvidge, Chief Engineer.

Bonnie Jelks, Business Manager.

KSFX-DT B MPCDT-20030107AAN GRANTED: 3/14/2003



© 2007 Warren Communications News

Nancy Bingaman, Program Director.

Anna Robins, Promotion & Marketing Director.

Dave Bowen, Production Manager.

Alison Burton, Traffic Manager.

City of License: Springfield. **Station OMA:** Springfield, MO. **Rank:** 76.

Nielsen Data: Not available.

KSFX-TV
Ch. 27

Network Service: FOX.

Licensee: Nexstar Finance Inc., 909 Lake Carolyn Pkwy., Suite 1450, Irving, TX 75039.

Studio: 2650 E. Division St., Springfield, MO 65803.

Mailing Address: 2650 E. Division St., Springfield, MO 65803.

Phone: 417-862-2727. **Fax:** 417-831-4209.

E-mail: kscott@kolr10.com

Web Site: http://www.fox27.com

Technical Facilities: Channel No. 27 (548-554 MHz). Authorized power: 5000-kw max. visual, aural. Antenna: 1695-ft above av. terrain, 1570-ft. above ground, 3145-ft. above sea level.

Latitude 37° 13' 08"
Longitude 92° 56' 56"

Digital Facilities: Channel No. 28 (554-560 MHz). Power: 960-kw max. visual. Antenna: 1791-ft above av. terrain, 1664-ft. above ground, 3241-ft. above sea level.

Latitude 37° 13' 008"
Longitude 92° 56' 56"

FCC Digital File Number: BPCDT-19991101ADK. Granted: March 14, 2003.

Note: Latitude and longitude coordinates shown are based on the North American Datum of 1927 (NAD 27) as currently required by the Mass Media Bureau of the FCC.

Multichannel TV Sound: Stereo only.

Satellite Earth Stations: Andrew, Ku-band; DH Satellite, 4.5-meter C-band; DH Satellite, 5-meter C-band; Standard Components receivers.

Ownership: Nexstar Broadcasting Group Inc. (Group Owner).

Began Operation: October 2, 1968. Sale to Woods Communications Group Inc. by Kenneth E. Meyer, et al., approved by FCC March 18, 1985. Assignment to BANAM Broadcasting Inc. approved by FCC September 21, 1993. Sale to Petracom Equity Partners LP approved by FCC May 31, 1995. Sale to Quorum Broadcast Holdings Inc. by Petracom Equity Partners LP approved by FCC May 4, 1998 (Television Digest, Vol. 37:37). Merger of Quorum Broadcast Holdings Inc. into present owner approved by FCC October 30, 2003.

Represented (sales): Millennium Sales & Marketing.

Represented (legal): Drinker Biddle & Reath LLP.

Personnel:

Mark Gordon, Vice President & General Manager.

Dave Thomason, General Sales Manager.

Kevin Scott, Local Sales Manager.

Molly MacGowan, National & Regional Sales Manager.

Polly Van Doren, News Director.

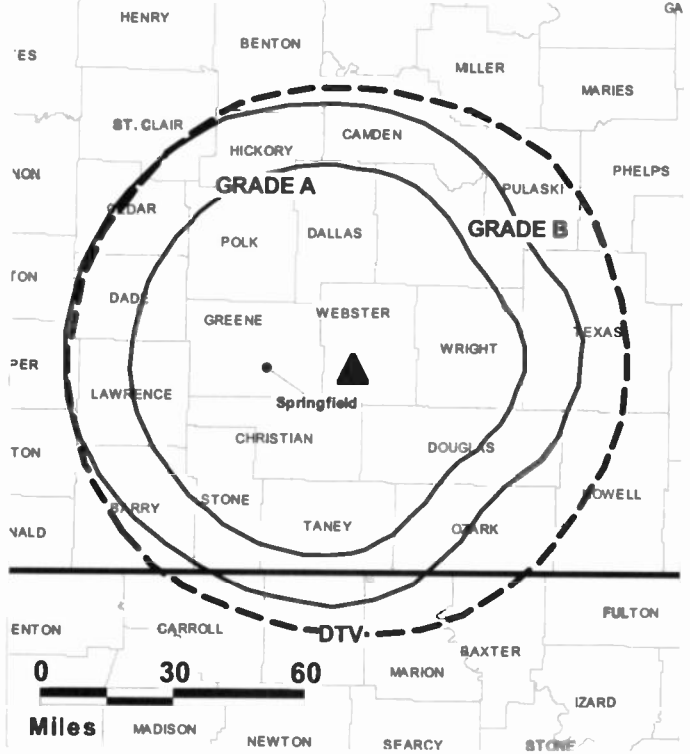
Randy Selvidge, Chief Engineer.

Bonnie Jelks, Business Manager.

Nancy Bingaman, Program Director.

Anna Robins, Promotion & Marketing Director.

KSFX-TV BPCT-20040803AAU GRANTED: 6/13/2005



Dave Bowen, Production Manager.

Alison Burton, Traffic Manager.

Highest 30 Sec. Rate: \$750.

City of License: Springfield. **Station DMA:** Springfield, MO. **Rank:** 76.

Circulation © 2006 Nielsen. Coverage based on Nielsen study.

GrandTotal	Cable TV Households	Non-cable TV Households	Total TV Households
Estimated Station Totals *	154,910	193,390	348,300
Average Weekly Circulation (2006)	74,475	96,941	171,416
Average Daily Circulation (2006)			65,397
Station DMA Total	Cable TV Households	Non-cable TV Households	Total TV Households
Estimated Station Totals *	143,680	182,170	325,850
Average Weekly Circulation (2006)	72,506	95,485	167,991
Average Daily Circulation (2006)			64,948
Other DMA Total	Cable TV Households	Non-cable TV Households	Total TV Households
Estimated Station Totals *	11,230	11,220	22,450
Average Weekly Circulation (2006)	1,969	1,456	3,425
Average Daily Circulation (2006)			449

*Estimated station totals are sums of the Nielsen TV and Cable TV household estimates for each county in which the station registers viewing of more than 5% as per the Nielsen Survey Methods.

KSPR
Ch. 33

Network Service: ABC.

Licensee: Piedmont Television of Springfield License LLC, 7621 Little Ave., Suite 506, Charlotte, NC 28226.

Studio: 1359 St. Louis St., Springfield, MO 65802.

Mailing Address: Box 6030, Springfield, MO 65802.

Phone: 417-831-1333. **Fax:** 417-831-4125.

E-mail: dtillery@springfield33.com

Web Site: http://www.springfield33.com

Technical Facilities: Channel No. 33 (584-590 MHz). Authorized power: 5010-kw max. & 1580-kw horizontal visual, 110-kw & 110-kw horizontal aural. Antenna: 1995-ft above av. terrain, 1816-ft. above ground, 3390-ft. above sea level.

Latitude 37° 13' 08"
Longitude 92° 56' 56"

Transmitter: 4-mi. N of Fordland.

Digital Facilities: Channel No. 19 (500-506 MHz). Power: 1000-kw max. visual. Antenna: 1955-ft above av. terrain, 1814-ft. above ground.

Latitude 37° 13' 08"
Longitude 92° 56' 56"

FCC Digital File Number: BPCDT-19991029ADI. Granted: November 09, 2000.

Note: Latitude and longitude coordinates shown are based on the North American Datum of 1927 (NAD 27) as currently required by the Mass Media Bureau of the FCC.

Multichannel TV Sound: Stereo only.

Satellite Earth Stations: Transmitter Harris; Harris, 6.1-meter C-band; Andrew, 7.3-meter C-band; RCA, 3.7-meter Ku-band; Andrew, 4.5-meter C-band; Harris, Gardiner, Andrew receivers.

News Services: ABC NewsOne, CNN Newsource.

Ownership: Piedmont Television Holdings LLC (Group Owner).

Began Operation: March 9, 1983. Merger of GOCOM Communications LLC with Grapevine Communications Inc. to form COGOM Holdings LLC (now Piedmont Television Holdings LLC) approved by FCC November 1, 1999. Sale to GOCOM Communications LLC by Cottonwood Communications LLC approved by FCC September 18, 1997. Sale to Cottonwood Communications LLC by Davis Goldfarb approved by FCC March 29, 1995 (Vol. 35:30). Sale to Davis Goldfarb Communications approved by FCC December 1, 1988. Sale to Goltrin Communications Inc. by Lorimar-Telepictures approved by FCC February 12, 1988 (Television Digest, Vol. 28:17). Sale to Lorimar-Telepictures by Springfield TV Assoc. Ltd. approved by FCC December 12, 1984.

Represented (sales): Continental Television Sales.

Represented (legal): Cohn & Marks LLP.

Represented (engineering): Hammett & Edison Inc.

Personnel:

Dave Tillery, Executive Vice President & General Manager.

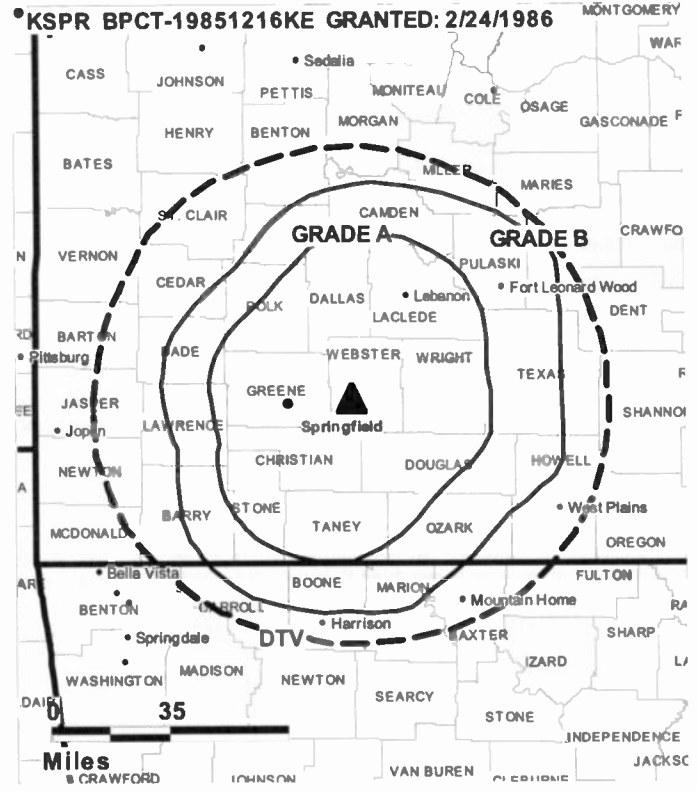
James Trussell, Operations Manager & Program Director.

Lee Redick, General & Local Sales Manager.

April Mann, National Sales Assistant.

Erik Schrader, News Director.

Neal Evans, Chief Engineer.



Bill Saddler, Business Manager.

Dax Bedell, Marketing & Creative Services Director.

Dawn Forgey, Traffic Manager.

Highest 30 Sec. Rate: \$700.

City of License: Springfield. **Station DMA:** Springfield, MO. **Rank:** 76.

Circulation © 2006 Nielsen. Coverage based on Nielsen study.

Grand Total	Cable TV Households	Non-cable TV Households	Total TV Households
Estimated Station Totals *	147,420	205,580	353,000
Average Weekly Circulation (2006)	79,041	95,915	174,956
Average Daily Circulation (2006)			63,751
Station DMA Total	Cable TV Households	Non-cable TV Households	Total TV Households
Estimated Station Totals *	143,680	182,170	325,850
Average Weekly Circulation (2006)	77,833	94,175	172,008
Average Daily Circulation (2006)			62,976
Other DMA Total	Cable TV Households	Non-cable TV Households	Total TV Households
Estimated Station Totals *	3,740	23,410	27,150
Average Weekly Circulation (2006)	1,208	1,740	2,948
Average Daily Circulation (2006)			775

* Estimated station totals are sums of the Nielsen TV and Cable TV household estimates for each county in which the station registers viewing of more than 5% as per the Nielsen Survey Methods.

KSPR-DT

Ch. 19

Network Service: ABC.

Grantee: Piedmont Television of Springfield License LLC, 7621 Little Ave., Suite 506, Charlotte, NC 28266.

Studio: 1359 St. Louis St., Springfield, MO 65802.

Mailing Address: Box 6030, Springfield, MO 65802.

Phone: 417-831-1333. **Fax:** 417-831-4125.

E-mail: dtillery@springfield33.com

Web Site: http://www.springfield33.com

Technical Facilities: Channel No. 19 (500-506 MHz). Authorized power: 1000-kw max. visual. Antenna: 1955-ft above av. terrain, 1814-ft. above ground.

Latitude	37°	13'	08"
Longitude	92°	56'	56"

Requests modification of CP for change to 1796-ft above av. terrain, 1665-ft. above ground, 3240-ft. above sea level; B MPCDT-20060720ABP.

Note: Latitude and longitude coordinates shown are based on the North American Datum of 1927 (NAD 27) as currently required by the Mass Media Bureau of the FCC.

Ownership: Piedmont Television Holdings LLC (Group Owner).

Began Operation: Station operating under Special Temporary Authority at 2.28-kw max. visual; no on-air date

Represented (legal): Cohn & Marks LLP.

Represented (sales): Continental Television Sales.

Personnel:

Dave Tillery, Executive Vice President & General Manager.

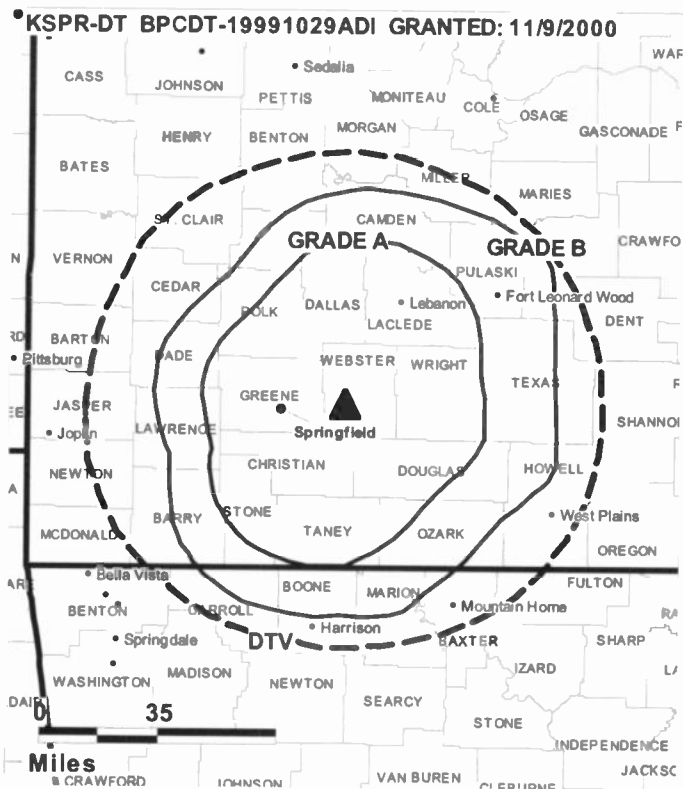
James Trussell, Operations Manager & Program Director.

Lee Redick, General & Local Sales Manager.

April Mann, National Sales Assistant.

Erik Schrader, News Director.

Neal Evans, Chief Engineer.



© 2007 Warren Communications News

Bill Saddler, Business Manager.

Dax Beddell, Marketing & Creative Services Director.

Dawn Forgey, Traffic Manager.

City of License: Springfield. **Station DMA:** Springfield, MO. **Rank:** 76.

Nielsen Data: Not available.

KYTV
Ch. 3

Network Service: NBC.

Licensee: KY3 Inc., 999 W. Sunshine, Springfield, MO 65807.

Studio: 999 W. Sunshine, Springfield, MO 65807.

Mailing Address: 999 W. Sunshine, Springfield, MO 65807.

Phone: 417-268-3000. **Fax:** 417-268-3100.

E-mail: ky3news@ky3.com

Web Site: http://www.ky3.com

Technical Facilities: Channel No. 3 (60-66 MHz). Authorized power: 95.5-kw visual, 14.1-kw aural. Antenna: 2005-ft above av. terrain, 1919-ft. above ground, 3468-ft. above sea level.

Latitude 37° 10' 26"
Longitude 92° 56' 27"

Transmitter: 0.7-mi. N of Fordland.

Digital Facilities: Channel No. 44 (650-656 MHz). Power: 967-kw max. visual. Antenna: 2064-ft above av. terrain, 1978-ft. above ground.

Latitude 37° 10' 26"
Longitude 92° 56' 27"

FCC Digital File Number: BPCDT-19990927AAY. Granted: May 02, 2001.

Note: Latitude and longitude coordinates shown are based on the North American Datum of 1927 (NAD 27) as currently required by the Mass Media Bureau of the FCC.

News Service: AP.

Ownership: Schurz Communications Inc. (Group Owner).

Began Operation: October 1, 1953. Sale to present owner by Harte-Hanks Communications Inc. approved by FCC February 19, 1987 (Television Digest, Vol. 26:46, 48). Sale to Harte-Hanks by Grand Prairie Investment Co. & Mark Twain Media Inc. approved by FCC October 13, 1978 (Vol. 18:21).

Represented (sales): Harrington, Righter & Parsons Inc.

Represented (legal): Hogan & Hartson LLP.

Represented (engineering): duTreil, Lundin & Rackley Inc.

Personnel:

Mike Scott, President & General Manager.

Denny Van Valkenburgh, General Sales Manager.

Karen Parry, National Sales Manager.

Jeff Benscoter, News Director.

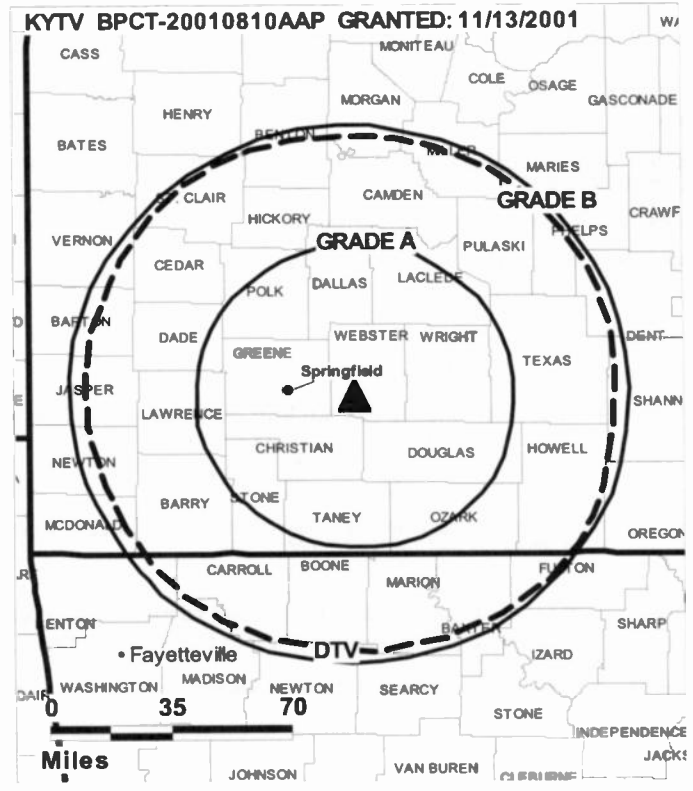
Tom McKieroy, Chief Engineer.

Sherry Yates, Business Manager.

Trenna Underhill, Program Coordinator.

Peggy LaComfora, Promotion & Public Affairs Manager.

Tracy Porter, Production Coordinator.



© 2007 Warren Communications News

Mike Lopez, Creative Services Director.

Rates: On request.

City of License: Springfield. **Station OMA:** Springfield, MO. **Rank:** 76.

Circulation © 2006 Nielsen. Coverage based on Nielsen study.

GrandTotal	Cable TV Households	Non-cable TV Households	Total TV Households
Estimated Station Totals *	170,300	210,830	381,130
Average Weekly Circulation (2006)	113,534	135,399	248,933
Average Daily Circulation (2006)			153,824
Station OMA Total	Cable TV Households	Non-cable TV Households	Total TV Households
Estimated Station Totals *	143,680	182,170	325,850
Average Weekly Circulation (2006)	107,575	131,462	239,037
Average Daily Circulation (2006)			148,985
Other OMA Total	Cable TV Households	Non-cable TV Households	Total TV Households
Estimated Station Totals *	26,620	28,660	55,280
Average Weekly Circulation (2006)	5,959	3,937	9,896
Average Daily Circulation (2006)			4,839

*Estimated station totals are sums of the Nielsen TV and Cable TV household estimates for each county in which the station registers viewing of more than 5% as per the Nielsen Survey Methods.

KYTV-DT

Ch. 44

Network Service: CW, NBC.

Licensee: KY3 Inc., 999 W. Sunshine, Springfield, MO 65807.

Studio: 999 W. Sunshine, Springfield, MO 65807.

Mailing Address: 999 W. Sunshine, Springfield, MO 65807.

Phone: 417-268-3000. **Fax:** 417-268-3100.

E-mail: ky3news@ky3.com

Web Site: http://www.ky3.com

Technical Facilities: Channel No. 44 (650-656 MHz). Authorized power: 967-kw max. visual. Antenna: 2064-ft above av. terrain, 1978-ft. above ground.

Latitude	37°	10'	26"
Longitude	92°	56'	27"

Transmitter: Approx. 1.25-mi. N of Fordland.

Note: Latitude and longitude coordinates shown are based on the North American Datum of 1927 (NAD 27) as currently required by the Mass Media Bureau of the FCC.

Ownership: Schurz Communications Inc. (Group Owner).

Began Operation: January 31, 2002. High Definition.

Personnel:

Mike Scott, President & General Manager.

Denny Van Valkenburgh, General Sales Manager.

Karen Parry, National Sales Manager.

Jeff Benscoter, News Director.

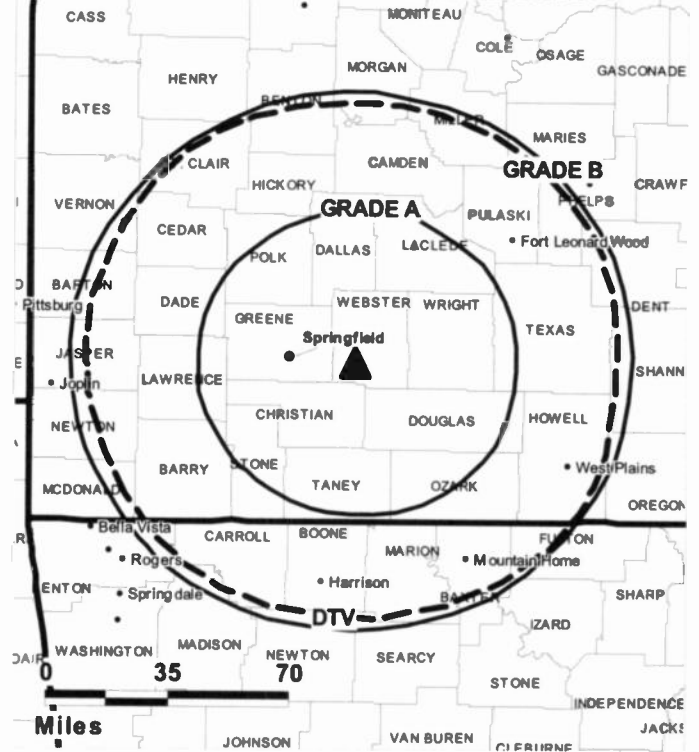
Tom McKleroy, Chief Engineer.

Sherry Yates, Business Manager.

Trenna Underhill, Program Coordinator.

Peggy LaComfora, Promotion & Public Affairs Manager.

KYTV-DT BPCDT-19990927AAY GRANTED: 5/2/2001



© 2007 Warren Communications News

Tracy Porter, Production Coordinator.

Mike Lopez, Creative Services Director.

City of License: Springfield. **Station DMA:** Springfield, MO. **Rank:** 76.

Nielsen Data: Not available.

KQTV
Ch. 2

Network Service: ABC.

Licensee: Nexstar Finance Inc., 909 Lake Carolyn Pkwy., Suite 1450, Irving, TX 75039.

Studio: 40th & Faraon Sts., St. Joseph, MO 64506.

Mailing Address: Box 8369, St. Joseph, MO 64508.

Phone: 816-364-2222. **Fax:** 816-364-3787.

E-mail: kq2@kq2.com

Web Site: http://www.kq2.com

Technical Facilities: Channel No. 2 (54-60 MHz). Authorized power: 100-kw visual, 10-kw aural. Antenna: 750-ft above av. terrain, 750-ft. above ground, 1770-ft. above sea level.

Latitude 39° 46' 12"
Longitude 94° 47' 53"

Transmitter: 40th & Faraon Sts.

Digital Facilities: Channel No. 53 (704-710 MHz). Power: 1000-kw max. visual, aural. Antenna: 810-ft above av. terrain, 699-ft. above ground, 1719-ft. above sea level.

Latitude 39° 46' 12"
Longitude 94° 47' 53"

FCC Digital File Number: BPCDT-19991029AHH. Granted: August 12, 2004.

Note: Latitude and longitude coordinates shown are based on the North American Datum of 1927 (NAD 27) as currently required by the Mass Media Bureau of the FCC.

Satellite Earth Stations: Transmitter Harris; ADM, 6.1-meter Ku & C-band; Andrew, 7.3-meter C-band; RCA, 3-meter Ku-band; Andrew, 4.5-meter C-band; Standard Agile Omni, Avcom, Avantek receivers.

News Services: ABC NewsOne, CNN Newsource, AP.

Ownership: Nexstar Broadcasting Group Inc. (Group Owner).

Began Operation: September 13, 1953. Transfer of control to present owner from TCS Television Partners approved by FCC February 14, 1997. Sale to TCS Television Partners by Malcolm I. Glazer approved by FCC May 1, 1990 (Television Digest, Vol. 30:8, 26). Sale to Glazer by Amaturio Group approved by FCC September 10, 1979 (Vol. 19:24). Sale to Amaturio Group by ISC Industries approved by FCC July 3, 1973 (Vol. 13:29). Sale to ISC Industries by Panax Corp. approved by FCC July 2, 1969 (Vol. 8:49, 9:27). Sale to Panax Corp. by Jesse D. Fine family approved by FCC August 30, 1963 (Vol. 3:12). Sale to Fine family by Kenyon Brown-Bing Crosby group approved by FCC September 19, 1957 (Vol. 13:34, 38). Sale to Kenyon Brown-Bing Crosby group by Barton Pitts approved by FCC December 31, 1955 (Vol. 11:34, 47, 52).

Represented (sales): Blair Television.

Represented (legal): Drinker Biddle & Reath LLP.

Represented (engineering): Lohnes & Culver.

Personnel:

Heather Shearin, Station Manager.

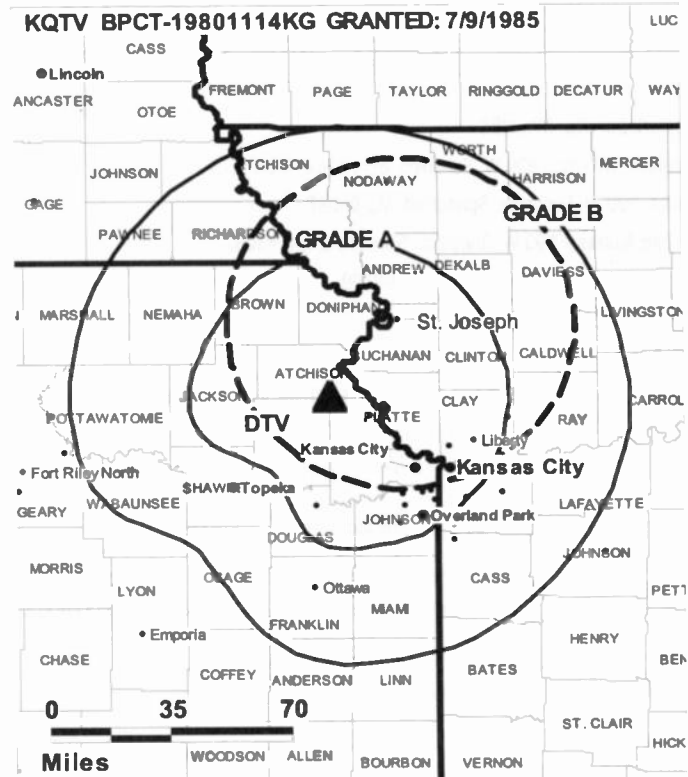
Steve Cline, Operations Manager & Program Director.

Doug Conrad, General Sales Manager.

Jill Jensen, News Director.

Don Fitch, Chief Engineer.

Cyndee Simpson, Business Manager.



© 2007 Warren Communications News

Patrick Torrey, Promotion Manager.

Bob Shultz, Creative Services Director.

Sue Matlack, Traffic Manager.

Rates: On request.

City of License: St. Joseph. **Station DMA:** St. Joseph, MO. **Rank:** 201.

Circulation © 2006 Nielsen. Coverage based on Nielsen study.

GrandTotal	Cable TV Households	Non-cable TV Households	Total TV Households
Estimated Station Totals *	47,980	34,080	82,060
Average Weekly Circulation (2006)	27,616	12,212	39,828
Average Daily Circulation (2006)			23,694
Station DMA Total	Cable TV Households	Non-cable TV Households	Total TV Households
Estimated Station Totals *	28,860	16,980	45,840
Average Weekly Circulation (2006)	19,365	9,467	28,832
Average Daily Circulation (2006)			17,788
Other DMA Total	Cable TV Households	Non-cable TV Households	Total TV Households
Estimated Station Totals *	19,120	17,100	36,220
Average Weekly Circulation (2006)	8,251	2,745	10,996
Average Daily Circulation (2006)			5,906

*Estimated station totals are sums of the Nielsen TV and Cable TV household estimates for each county in which the station registers viewing of more than 5% as per the Nielsen Survey Methods.

KQTV-DT
Ch. 53

Network Service: ABC.

Grantee: Nexstar Finance Inc., 909 Lake Carolyn Pkwy., Suite 1450, Irving, TX 75039.

Studio: 40th & Faraon Sts., St. Joseph, MO 64506.

Mailing Address: Box 8369, St. Joseph, MO 64508.

Phone: 816-364-2222. **Fax:** 816-364-3787.

E-mail: kq2@kq2.com

Web Site: http://www.kq2.com

Technical Facilities: Channel No. 53 (704-710 MHz). Authorized power: 1000-kw max. visual, aural. Antenna: 810-ft above av. terrain, 699-ft. above ground, 1719-ft. above sea level.

Latitude	39°	46'	12"
Longitude	94°	47'	53"

Note: Latitude and longitude coordinates shown are based on the North American Datum of 1927 (NAD 27) as currently required by the Mass Media Bureau of the FCC.

Ownership: Nexstar Broadcasting Group Inc. (Group Owner).

Began Operation: Station operating under Special Temporary Authority at 1.4-kw max. visual; no on-air date

Represented (legal): Drinker Biddle & Reath LLP.

Represented (sales): Blair Television.

Personnel:

Heather Shearin, Station Manager.

Steve Cline, Operations Manager & Program Director.

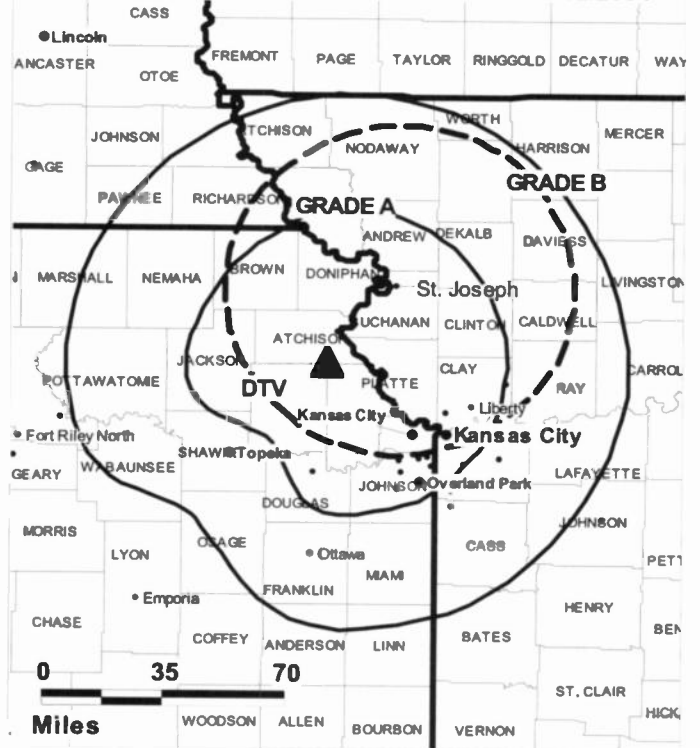
Doug Conrad, General Sales Manager.

Jill Jensen, News Director.

Don Fitch, Chief Engineer.

Cyndee Simpson, Business Manager.

KQTV-DT BMPCDT-20040312ADV GRANTED: 8/12/2004



© 2007 Warren Communications News

Patrick Torrey, Promotion Manager.

Bob Shultz, Creative Services Director.

Sue Matlack, Traffic Manager.

City of License: St. Joseph. **Station DMA:** St. Joseph, MO. **Rank:** 201.

Nielsen Data: Not available.

KTAJ-DT
Ch. 21

Network Service: TBN.

Grantee: Trinity Broadcasting Network Inc., 2442 Michelle Or., Tustin, CA 92780.

Studio: 4402-A S. 40th, St. Joseph, MO 64503.

Mailing Address: 4402-A S. 40th, St. Joseph, MO 64503.

Phone: 816-364-1616. **Fax:** 816-364-6729.

E-mail: ktaj@tbn.org

Web Site: http://www.tbn.org

Technical Facilities: Channel No. 21 (512-518 MHz). Authorized power: 1000-kw max. visual, aural. Antenna: 1036-ft above av. terrain, 1053-ft. above ground, 1939-ft. above sea level.

Latitude	39°	01'	20"
Longitude	94°	30'	49"

Note: Latitude and longitude coordinates shown are based on the North American Datum of 1927 (NAO 27) as currently required by the Mass Media Bureau of the FCC.

Ownership: Trinity Broadcasting Network Inc. (Group Owner).

Began Operation: Station operating under Special Temporary Authority at 0.4-kw max. visual; no on-air date

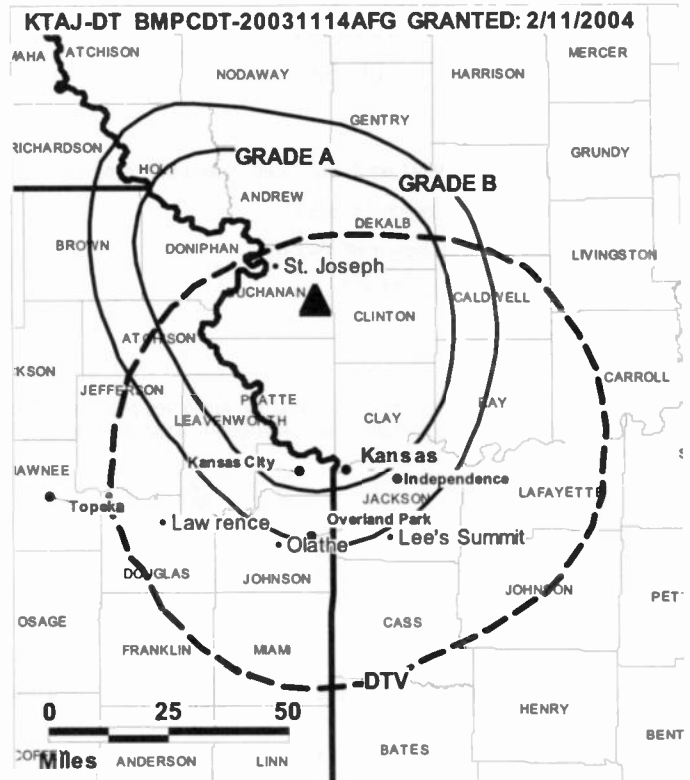
Personnel:

Julie Cluck, Station, Program & Production Manager.

Andrea McKinley, Traffic Manager.

Jeff Landers, Chief Engineer.

City of License: St. Joseph. **Station DMA:** St. Joseph, MO. **Rank:** 201.



Nielsen Data: Not available.

KTAJ-TV
Ch. 16

Network Service: TBN.

Licensee: Trinity Broadcasting Network Inc., 2442 Michelle Dr., Tustin, CA 92780.

Studio: 4402-A S. 40th, St. Joseph, MD 64503.

Mailing Address: 2402-A S. 40th, St. Joseph, MD 64503.

Phone: 816-364-1616. **Fax:** 816-364-6729.

E-mail: ktaj@tbn.org

Web Site: http://www.tbn.org

Technical Facilities: Channel No. 16 (482-488 MHz). Authorized power: 5000-kw max. visual, 500-kw aural. Antenna: 1071-ft above av. terrain, 1027-ft. above ground, 2012-ft. above sea level.

Latitude 39° 39' 03"
Longitude 94° 40' 11"

Transmitter: 1.5-mi. SW of intersection of Hwy. 31 & Rte. E, near Gower.

Digital Facilities: Channel No. 21 (512-518 MHz). Power: 1000-kw max. visual, aural. Antenna: 1036-ft above av. terrain, 1053-ft. above ground, 1939-ft. above sea level.

Latitude 39° 01' 20"
Longitude 94° 30' 49"

FCC Digital File Number: BPCDT-19991101AHU. Granted: December 29, 2004.

Note: Latitude and longitude coordinates shown are based on the North American Datum of 1927 (NAD 27) as currently required by the Mass Media Bureau of the FCC.

Ownership: Trinity Broadcasting Network Inc. (Group Owner).

Began Operation: October 7, 1986.

Represented (engineering): Smith & Fisher.

Personnel:

Jeff Landers, Chief Engineer.

Julie Cluck, Station, Program & Production Manager.

Andrea McKinley, Traffic Manager.

Highest 30 Sec. Rate: \$45.

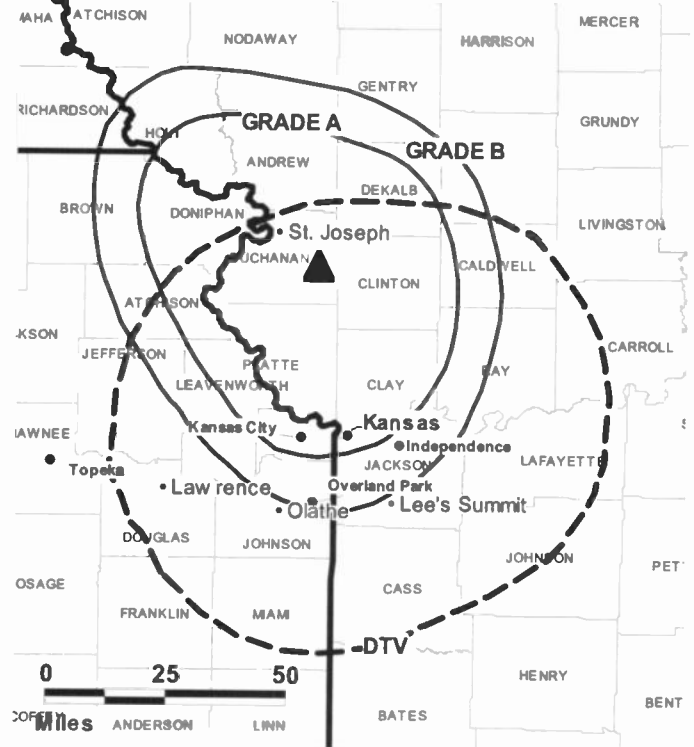
City of License: St. Joseph. **Station DMA:** St. Joseph, MD. **Rank:** 201.



continuous updates fully searchable easy to use

For more information call 800-771-9202 or visit www.warren-news.com

KTAJ-TV BPCT-19880523KJ GRANTED: 7/29/1988



© 2007 Warren Communications News

Circulation © 2006 Nielsen. Coverage based on Nielsen study.

GrandTotal	Cable TV Households	Non-cable TV Households	Total TV Households
Estimated Station Totals *	28,360	15,480	43,840
Average Weekly Circulation (2006)	1,572	1,068	2,640
Average Daily Circulation (2006)			822
Station DMA Total	Cable TV Households	Non-cable TV Households	Total TV Households
Estimated Station Totals *	28,360	14,100	42,460
Average Weekly Circulation (2006)	1,572	953	2,525
Average Daily Circulation (2006)			812
Other DMA Total	Cable TV Households	Non-cable TV Households	Total TV Households
Estimated Station Totals *	0	1,380	1,380
Average Weekly Circulation (2006)	0	115	115
Average Daily Circulation (2006)			10

*Estimated station totals are sums of the Nielsen TV and Cable TV household estimates for each county in which the station registers viewing of more than 5% as per the Nielsen Survey Methods.

KDNL-DT
Ch. 31

Network Service: ABC.

Grantee: KDNL Licensee Inc., 10706 Beaver Dam Rd., Cockeysville, MD 21030.

Studio: 1215 Cole St., St. Louis, MD 63106.

Mailing Address: 1215 Cole St., St. Louis, MD 63106.

Phone: 314-436-3030. **Fax:** 314-259-5504.

Web Site: <http://www.abcstlouis.com>

Technical Facilities: Channel No. 31 (572-578 MHz). Authorized power: 1000-kw max. visual. Antenna: 1102-ft above av. terrain, 1122-ft. above ground, 1617-ft. above sea level.

Latitude	38°	34'	50"
Longitude	90°	19'	45"

Transmitter: 7501 Watson Rd., Shrewsbury.

Note: Latitude and longitude coordinates shown are based on the North American Datum of 1927 (NAD 27) as currently required by the Mass Media Bureau of the FCC.

Ownership: Sinclair Broadcast Group Inc. (Group Dwner).

Began Operation: January 2, 2001. Standard Definition.

Represented (sales): Millennium Sales & Marketing.

Personnel:

Tom Tipton, General Manager.

Jim Wright, Operations & Engineering Director.

John Strassner, General Sales Manager.

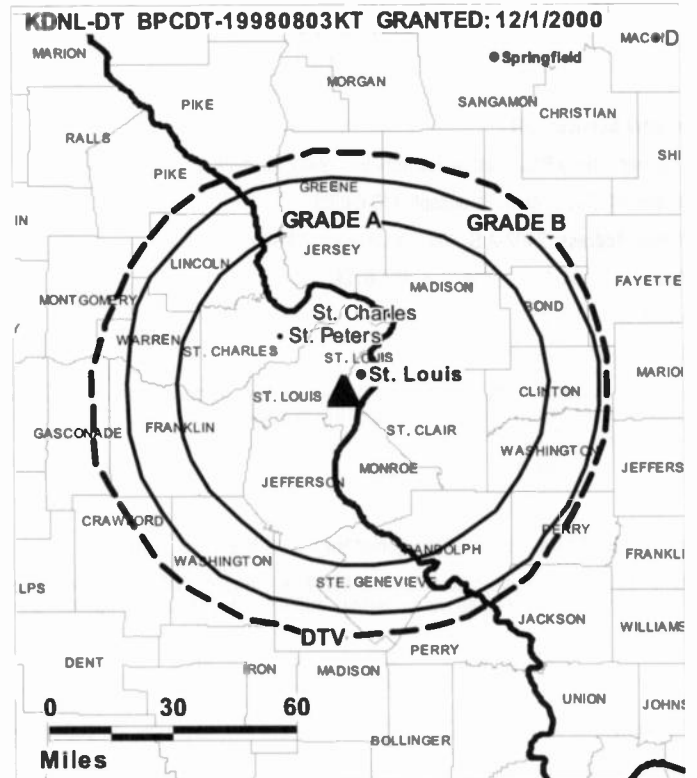
Andrea Schaffer, National Sales Manager.

Dean Keune, Engineering Supervisor.

Mary Kay Peters, Business Manager.

Sandra Habeck, Program Manager.

Tom Mungenast, Production Manager.



© 2007 Warren Communications News

Martha Perry, Research Director.

Frankie Horan, Traffic Manager.

Rates: On request.

City of License: St. Louis. **Station DMA:** St. Louis, MD. **Rank:** 21.

Nielsen Data: Not available.

KDNL-TV
Ch. 30

Network Service: ABC.

Licensee: KDNL Licensee LLC, 10706 Beaver Dam Rd., Cockeysville, MD 21030.

Studio: 1215 Cole St., St. Louis, MO 63106.

Mailing Address: 1215 Cole St., St. Louis, MO 63106.

Phone: 314-436-3030. **Fax:** 314-259-5504.

Web Site: <http://www.abctstouis.com>

Technical Facilities: Channel No. 30 (566-572 MHz). Authorized power: 2190-kw max. & 1950-kw horizontal visual, 218.5-kw aural. Antenna: 1135-ft above av. terrain, 1155-ft. above ground, 1649-ft. above sea level.

Latitude 38° 34' 48"
Longitude 90° 19' 43"

Transmitter: 7501 Watson Rd., Shrewsbury.

Digital Facilities: Channel No. 31 (572-578 MHz). Power: 1000-kw max. visual. Antenna: 1102-ft above av. terrain, 1122-ft. above ground, 1617-ft. above sea level.

Latitude 38° 34' 50"
Longitude 90° 19' 45"

FCC Digital File Number: BPCDT-980803KT. Granted: December 01, 2000.

Note: Latitude and longitude coordinates shown are based on the North American Datum of 1927 (NAD 27) as currently required by the Mass Media Bureau of the FCC.

Multichannel TV Sound: Stereo only.

Satellite Earth Stations: Transmitter RCA; Comtech, 5-meter Ku & C-band; Andrew, 5-meter Ku & C-band; Andrew, 5-meter Ku-band; Standard Communications receivers.

News Services: ABC NewsOne, AP.

Ownership: Sinclair Broadcast Group Inc. (Group Owner).

Began Operation: June 8, 1969. Sale to Cox Enterprises by Evans Broadcasting approved by FCC November 25, 1981 (Television Digest, Vol. 21:10) Sale to Better Communications by Cox Enterprises approved by FCC July 14, 1989 (Vol. 29:9, 37). Sale to present owner by Better Communications approved by FCC May 1, 1997. (Vol. 36:16).

Represented (sales): Millennium Sales & Marketing.

Represented (legal): Shaw Pittman.

Represented (engineering): Carl T. Jones Corp.

Personnel:

Tom Tipton, General Manager.

Jim Wright, Operations & Engineering Director.

John Strassner, General Sales Manager.

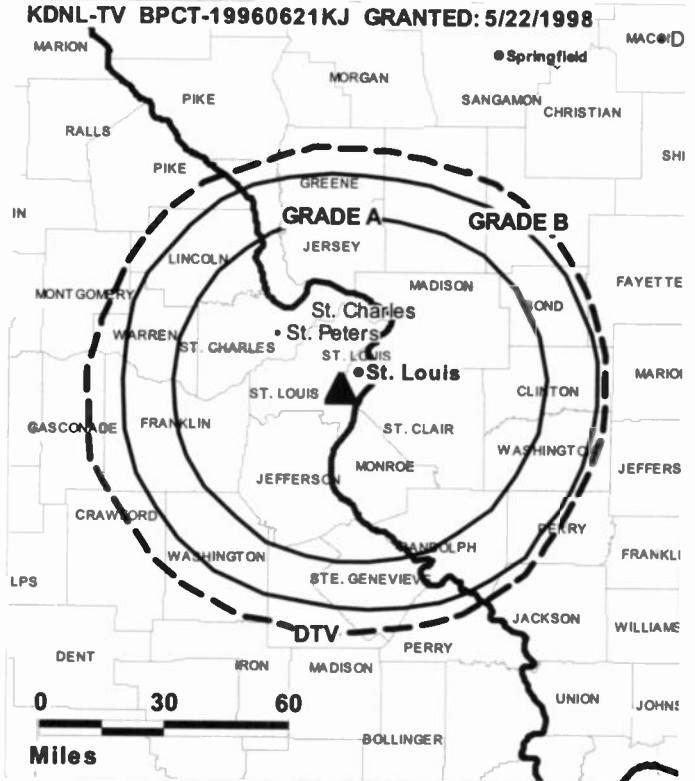
Andrea Schaffer, National Sales Manager.

Dean Keune, Engineering Supervisor.

Mary Kay Peters, Business Manager.

Sandra Habeck, Program Manager.

Tom Mungenast, Production Manager.



© 2007 Warren Communications News

Martha Perry, Research Director.

Frankie Horan, Traffic Manager.

Highest 30 Sec. Rate: \$10,000.

City of License: St. Louis. **Station DMA:** St. Louis, MO. **Rank:** 21.

Circulation © 2006 Nielsen. Coverage based on Nielsen study.

GrandTotal	Cable TV Households	Non-cable TV Households	Total TV Households
Estimated Station Totals *	612,760	611,060	1,223,820
Average Weekly Circulation (2006)	313,899	294,006	607,905
Average Daily Circulation (2006)			207,379
Station DMA Total	Cable TV Households	Non-cable TV Households	Total TV Households
Estimated Station Totals *	595,950	589,000	1,184,950
Average Weekly Circulation (2006)	309,412	291,113	600,525
Average Daily Circulation (2006)			205,708
Other DMA Total	Cable TV Households	Non-cable TV Households	Total TV Households
Estimated Station Totals *	16,810	22,060	38,870
Average Weekly Circulation (2006)	4,487	2,893	7,380
Average Daily Circulation (2006)			1,671

*Estimated station totals are sums of the Nielsen TV and Cable TV household estimates for each county in which the station registers viewing of more than 5% as per the Nielsen Survey Methods.

KMOV
Ch. 4

Network Service: CBS.

Licensee: KMDV-TV Inc., One Memorial Dr., St. Louis, MD 63102.

Studio: One Memorial Dr., St. Louis, MD 63102.

Mailing Address: One Memorial Dr., St. Louis, MD 63102.

Phone: 314-621-4444. **Fax:** 314-444-3367.

E-mail: news@kmov.com

Web Site: http://www.kmov.com

Technical Facilities: Channel No. 4 (66-72 MHz). Authorized power: 100-kw visual, 15-kw aural. Antenna: 1125-ft above av. terrain, 1184-ft. above ground, 1621-ft. above sea level.

Latitude 38° 31' 47"
Longitude 90° 17' 58"

Transmitter: 1900 Ave. H (Reavis Barracks Rd.), Lemay.

Digital Facilities: Channel No. 56 (722-728 MHz). Power: 1000-kw max. visual. Antenna: 1092-ft above av. terrain, 1145-ft. above ground, 1581-ft. above sea level.

Latitude 38° 31' 47"
Longitude 90° 17' 58"

FCC Digital File Number: BPCDT-980226KE. Granted: June 04, 1998.

Note: Latitude and longitude coordinates shown are based on the North American Datum of 1927 (NAD 27) as currently required by the Mass Media Bureau of the FCC.

Satellite Earth Stations: Transmitter RCA; Vertex, 6.1-meter C-band; Scientific-Atlanta, 7-meter C-band; Vertex, 4.6-meter KU-band; Scientific-Atlanta, 4.6-meter C-band; Scientific-Atlanta, Andrew receivers.

News Services: AP, CNN Newsource.

Ownership: Belo Corp. (Group Owner).

Began Operation: July 8, 1954. Sale to present owner by Viacom International Inc. approved by FCC April 16, 1997 (Television Digest, Vol. 37:9). Initially operated as KWK-TV. Sale to Viacom International Inc. by CBS Inc. approved by FCC April 4, 1986 (Vol. 25:43, 49; 26:4, 6). Sale to CBS by group which included Robert T. Convey, Globe-Democrat Publishing Co. (Newhouse) and KTSP Inc. approved by FCC October 30, 1957, but did not begin operation as KMDV-TV until March 16, 1958 (Vol. 13:36, 43, 44, 48; 14:1, 2, 9).

Represented (sales): TeleRep Inc.

Personnel:

Allan Cohen, President & General Manager.

Bob Totsch, General Sales Manager.

Dave Slazinik, Local Sales Manager.

Mike Cukyne, Local Sales Manager.

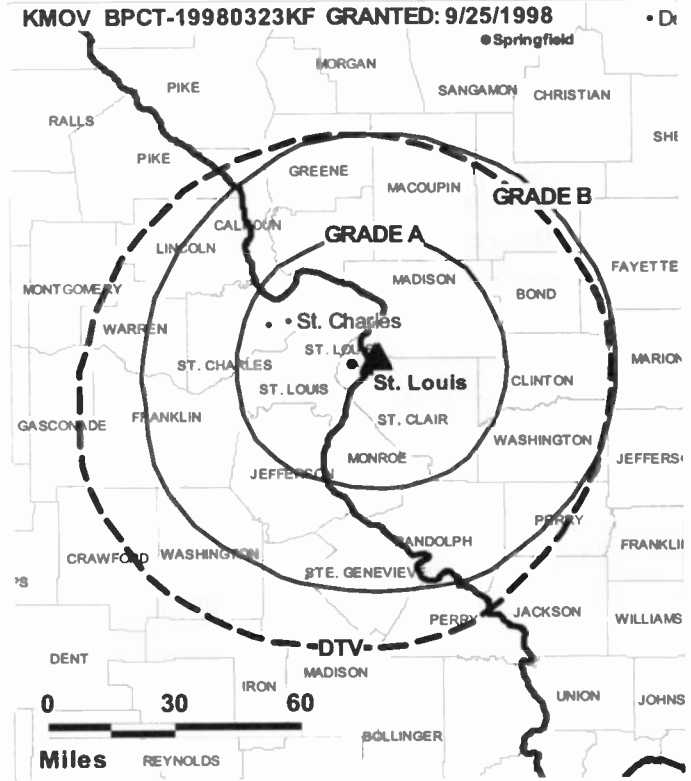
Paul Conaty, National Sales Manager.

Marty Van Housen, News Director.

Walter Nichol, Engineering Director.

Peggy Milner, Controller.

Liz Mullen, Program & Production Manager.



Laura Larrabee, Traffic Manager.

Rates: On request.

City of License: St. Louis. **Station DMA:** St. Louis, MD. **Rank:** 21.

Circulation © 2006 Nielsen. Coverage based on Nielsen study.

GrandTotal	Cable TV Households	Non-cable TV Households	Total TV Households
Estimated Station Totals *	639,090	618,350	1,257,440
Average Weekly Circulation (2006)	455,513	431,354	886,867
Average Daily Circulation (2006)			468,097
Station DMA Total	Cable TV Households	Non-cable TV Households	Total TV Households
Estimated Station Totals *	595,950	589,000	1,184,950
Average Weekly Circulation (2006)	446,567	425,142	871,709
Average Daily Circulation (2006)			461,885
Other DMA Total	Cable TV Households	Non-cable TV Households	Total TV Households
Estimated Station Totals *	43,140	29,350	72,490
Average Weekly Circulation (2006)	8,946	6,212	15,158
Average Daily Circulation (2006)			6,212

*Estimated station totals are sums of the Nielsen TV and Cable TV household estimates for each county in which the station registers viewing of more than 5% as per the Nielsen Survey Methods.

KMOV-DT
Ch. 56

Network Service: CBS.

Licensee: KMOV-TV Inc., One Memorial Dr., St. Louis, MO 63102.

Studio: One Memorial Dr., St. Louis, MO 63102.

Mailing Address: One Memorial Dr., St. Louis, MO 63102.

Phone: 314-621-4444; 314-444-3378. **Fax:** 314-444-3367.

E-mail: webmaster@kmov.com

Web Site: http://www.kmov.com

Technical Facilities: Channel No. 56 (722-728 MHz). Authorized power: 1000-kw max. visual. Antenna: 1092-ft above av. terrain, 1145-ft. above ground, 1581-ft. above sea level.

Latitude	38°	31'	47"
Longitude	90°	17'	58"

Transmitter: 1900 Ave. H (Reavis Barracks Rd.), Lemay.

Note: Latitude and longitude coordinates shown are based on the North American Datum of 1927 (NAD 27) as currently required by the Mass Media Bureau of the FCC.

Ownership: Belo Corp. (Group Owner).

Began Operation: October 1, 1999. High Definition.

Represented (sales): TeleRep Inc.

Represented (legal): Wiley, Rein & Fielding.

Represented (engineering): Denny & Associates PC.

Personnel:

Allan Cohen, President & General Manager.

Bob Totsch, General Sales Manager.

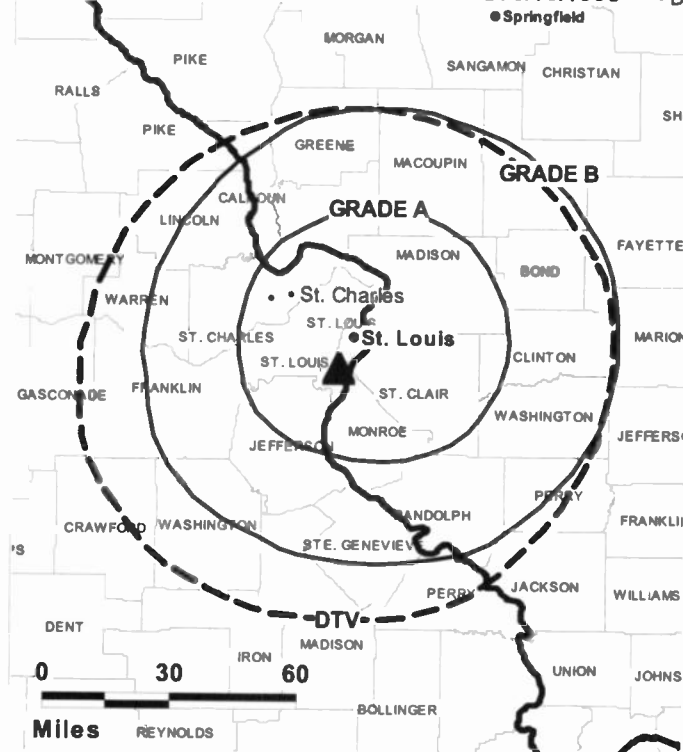
Dave Stazinik, Local Sales Manager.

Mike Cukyne, Local Sales Manager.

Paul Conaty, National Sales Manager.

Marty Van Housen, News Director.

KMOV-DT BPCDT-19980226KE GRANTED: 6/10/1998 • Dr



Wait Nichol, Engineering Director.

Peggy Milner, Controller.

Liz Mullen, Program & Production Manager.

Laura Larrabee, Traffic Manager.

City of License: St. Louis. **Station DMA:** St. Louis, MO. **Rank:** 21.

Nielsen Data: Not available.

Missouri — St. Louis

KNLC
Ch. 24

Network Service: IND.

Licensee: New Life Evangelistic Center Inc., 1411 Locust St., St. Louis, MO 63103.

Studio: 1411 Locust St., St. Louis, MO 63103.

Mailing Address: Box 924, St. Louis, MO 63188.

Phone: 314-436-2424; 800-228-5284. **Fax:** 314-436-2434.

E-mail: judy@knlc.tv

Web Site: http://www.knlc.tv

Technical Facilities: Channel No. 24 (530-536 MHz). Authorized power: 3090-kw max. visual, 309-kw aural. Antenna: 1000-ft above av. terrain, 706-ft. above ground, 1621-ft. above sea level.

Latitude 38° 21' 40"
Longitude 90° 32' 58"

Holds CP for change to 1148-kw max. visual, 1300-ft above av. terrain, 1009-ft. above ground, 1924-ft. above sea level; lat. 38° 21' 40", long. 90° 32' 55", BPCT-20051129AFH.

Digital Facilities: Channel No. 14 (470-476 MHz). Power: 900-kw max. visual, aural. Antenna: 1300-ft above av. terrain, 1009-ft. above ground, 1924-ft. above sea level.

Latitude 38° 21' 40"
Longitude 90° 32' 55"

FCC Digital File Number: BMPCDT-20000428ABW. Granted: July 28, 2006.

Note: Latitude and longitude coordinates shown are based on the North American Datum of 1927 (NAD 27) as currently required by the Mass Media Bureau of the FCC.

Ownership: New Life Evangelistic Center Inc. (Group Owner).

Began Operation: September 12, 1982.

Represented (legal): John H. Midlen Jr.

Personnel:

Larry Rice, President & General Manager.

Jim Barnes, Consulting Manager.

Judy Redlich, General & Local Sales Manager & Promotion Manager.

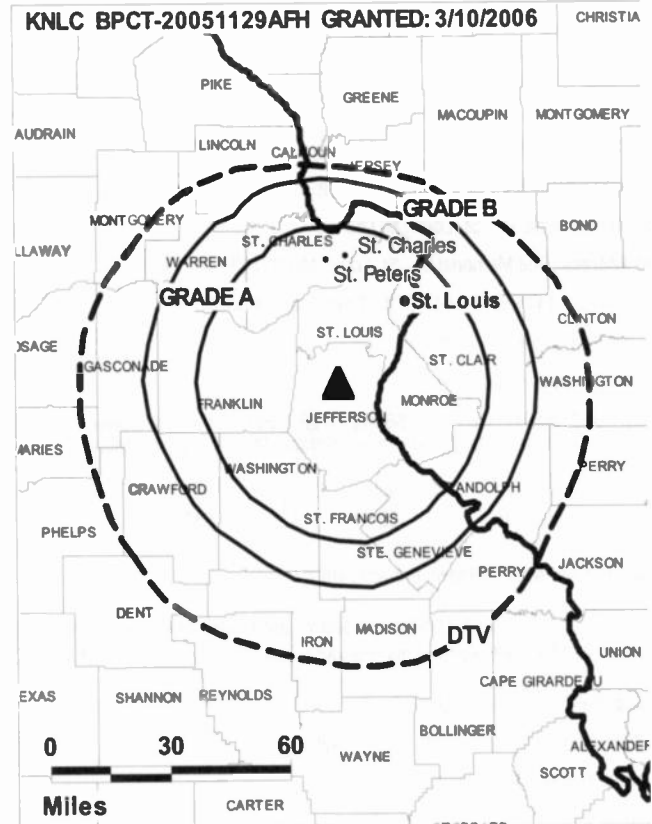
Shawn Baker, Chief Engineer.

Charlie Hale, Business Manager.

Victor Anderson, Program Director & Traffic Manager.

Rates: On request.

KNLC BPCT-20051129AFH GRANTED: 3/10/2006



City of License: St. Louis. **Station DMA:** St. Louis, MO. **Rank:** 21.

Circulation © 2006 Nielsen. Coverage based on Nielsen study.

GrandTotal	Cable TV Households	Non-cable TV Households	Total TV Households
Estimated Station Totals *	12,650	0	12,650
Average Weekly Circulation (2006)	772	0	772
Average Daily Circulation (2006)			114
Station DMA Total	Cable TV Households	Non-cable TV Households	Total TV Households
Estimated Station Totals *	12,650	0	12,650
Average Weekly Circulation (2006)	772	0	772
Average Daily Circulation (2006)			114

*Estimated station totals are sums of the Nielsen TV and Cable TV household estimates for each county in which the station registers viewing of more than 5% as per the Nielsen Survey Methods.

KNLC-DT
Ch. 14

Network Service: IND.

Grantee: New Life Evangelistic Center Inc., 1411 Locust St., St. Louis, MD 63103.

Studio: 1411 Locust St., St. Louis, MD 63103.

Mailing Address: Box 924, St. Louis, MD 63188.

Phone: 314-436-2424; 800-228-5284. **Fax:** 314-436-2434.

E-mail: judy@knlc.tv

Web Site: <http://www.knlc.tv>

Technical Facilities: Channel No. 14 (470-476 MHz). Authorized power: 900-kw max. visual, aural. Antenna: 1300-ft above av. terrain, 1009-ft. above ground, 1924-ft. above sea level.

Latitude	38°	21'	40"
Longitude	90°	32'	55"

Note: Latitude and longitude coordinates shown are based on the North American Datum of 1927 (NAD 27) as currently required by the Mass Media Bureau of the FCC.

Ownership: New Life Evangelistic Center Inc. (Group Owner).

Began Operation: Station operating under Special Temporary Authority at 63.2-kw max. visual; no on-air date

Personnel:

Larry Rice, President & General Manager.

Jim Barnes, Consulting Manager.

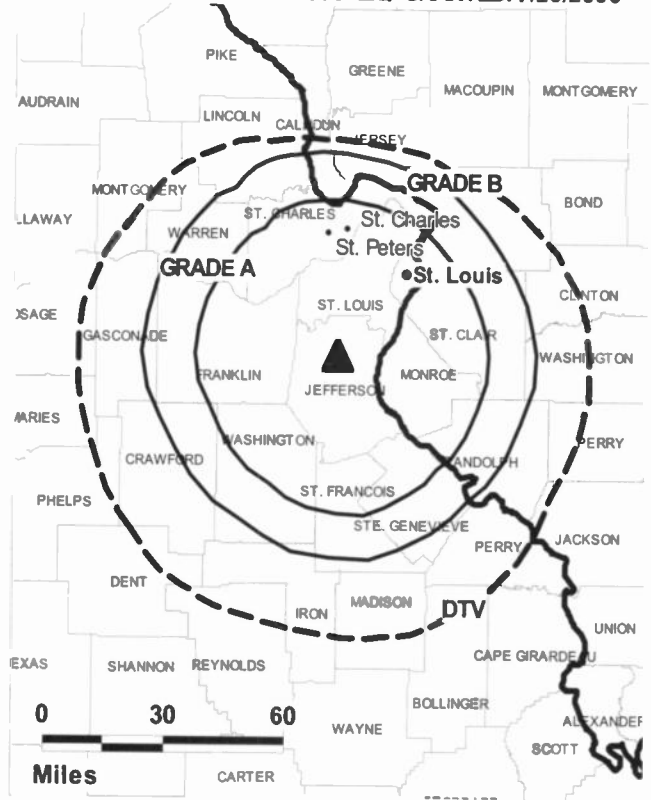
Judy Redlich, General & Local Sales Manager & Promotion Manager.

Shawn Baker, Chief Engineer.

Charlie Hale, Business Manager.

Victor Anderson, Program Director & Traffic Manager.

KNLC-DT BMPCDT-20060630AEQ GRANTED: 7/28/2006



© 2007 Warren Communications News

City of License: St. Louis. **Station DMA:** St. Louis, MD. **Rank:** 21.

Nielsen Data: Not available.

KPLR-DT
Ch. 26

Network Service: CW.

Licensee: KPLR Inc., 2250 Ball Dr., St. Louis, MO 63146.

Studio: 2250 Ball Dr., St. Louis, MO 63146.

Mailing Address: 2250 Ball Dr., St. Louis, MO 63146.

Phone: 314-447-1111.

E-mail: admin@wb11tv.com

Web Site: http://www.wb11tv.com

Technical Facilities: Channel No. 26 (542-548 MHz). Authorized power: 1000-kw visual. Antenna: 945-ft above av. terrain, 984-ft. above ground, 1453-ft. above sea level.

Latitude	38°	34'	24"
Longitude	90°	19'	30"

Note: Latitude and longitude coordinates shown are based on the North American Datum of 1927 (NAD 27) as currently required by the Mass Media Bureau of the FCC.

Ownership: Tribune Broadcasting Co. (Group Owner).

Began Operation: Station operating; no on-air date.

Represented (legal): Sidley Austin LLP.

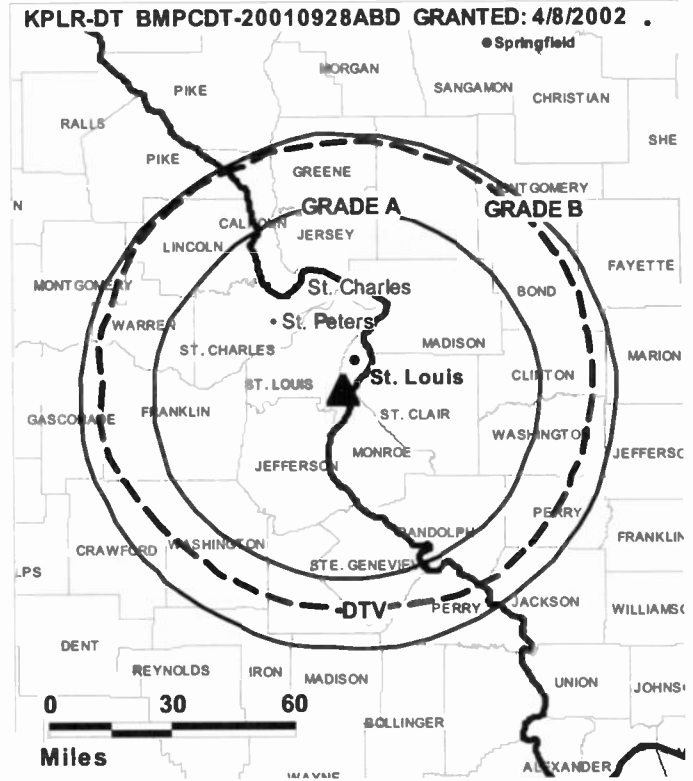
Personnel:

Glen P. Callanan, General Sales Manager.

Chris Fricke, Chief Financial Officer.

City of License: St. Louis. **Station DMA:** St. Louis, MO. **Rank:** 21.

Nielsen Data: Not available.



© 2007 Warren Communications News

KPLR-TV
Ch. 11

Network Service: CW.

Licensee: KPLR Inc., 2250 Ball Dr., St. Louis, MO 63146.

Studio: 2250 Ball Dr., St. Louis, MO 63146.

Mailing Address: 2250 Ball Dr., St. Louis, MO 63146.

Phone: 314-447-1111. **Fax:** 314-447-6430.

E-mail: admin@wb11tv.com

Web Site: http://www.wb11tv.com

Technical Facilities: Channel No. 11 (198-204 MHz). Authorized power: 316-kw visual, 55-kw aural. Antenna: 1007-ft above av. terrain, 1214-ft. above ground, 1506-ft. above sea level.

Latitude 38° 31' 47"
Longitude 90° 17' 58"

Transmitter: Reavis Barracks Rd. & Ave. H, Lemay.

Digital Facilities: Channel No. 26 (542-548 MHz). Power: 1000-kw visual. Antenna: 945-ft above av. terrain, 984-ft. above ground, 1453-ft. above sea level.

Latitude 38° 34' 24"
Longitude 90° 19' 30"

Note: Latitude and longitude coordinates shown are based on the North American Datum of 1927 (NAD 27) as currently required by the Mass Media Bureau of the FCC.

Multichannel TV Sound: Stereo only.

Satellite Earth Stations: Transmitter RCA; Harris, 9.1-meter C-band; Harris, 11-meter C-band; Microdyne, 3.7-meter Ku-band; Simulsat, 5-meter C-band; Sony, Microdyne, M/A-Corn, Harris, Gardiner receivers.

News Services: AP, UPI, CNN Newsource.

Ownership: Tribune Broadcasting Co. (Group Owner).

Began Operation: April 28, 1959. Sale to present owner by ACME Communications Inc. approved by FCC March 14, 2003. Sale to ACME Communications Inc. by Koplax Communications Inc. approved by FCC February 18, 1998 (Television Digest, Vol. 37:21). ACME Communications Inc. went public September 30, 1999. Sale pending to Tribune Broadcasting Co. (Vol. 43:1).

Represented (sales): MMT Sales Inc.

Represented (legal): Sidley Austin LLP.

Personnel:

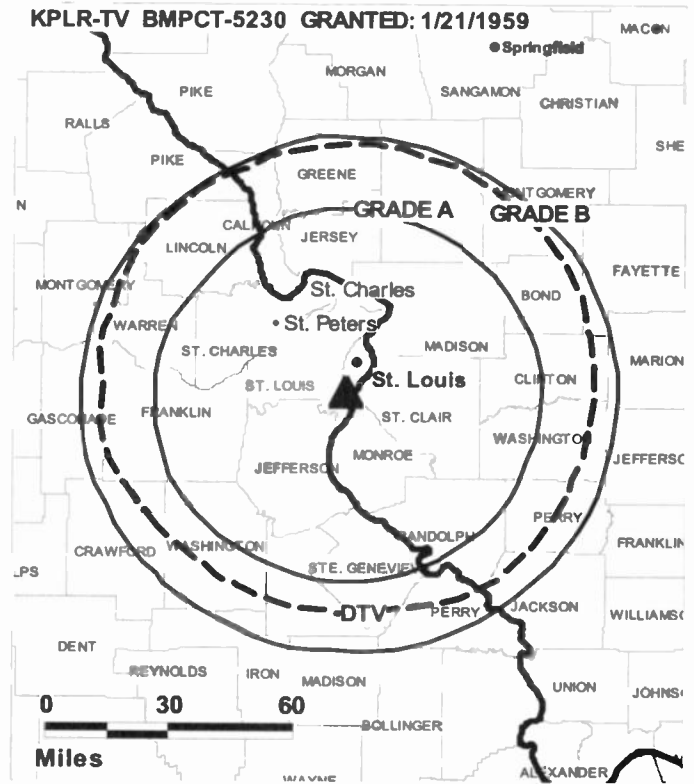
Glen P. Callanan, General Sales Manager.

Chris Fricke, Chief Financial Officer.

Highest 30 Sec. Rate: \$3000.

City of License: St. Louis. **Station DMA:** St. Louis, MO. **Rank:** 21.

KPLR-TV BMPCT-5230 GRANTED: 1/21/1959



© 2007 Warren Communications News

Circulation © 2006 Nielsen. Coverage based on Nielsen study.

GrandTotal	Cable TV Households	Non-cable TV Households	Total TV Households
Estimated Station Totals *	697,460	624,150	1,321,610
Average Weekly Circulation (2006)	254,723	283,357	538,080
Average Daily Circulation (2006)			187,851
Station DMA Total	Cable TV Households	Non-cable TV Households	Total TV Households
Estimated Station Totals *	595,950	589,000	1,184,950
Average Weekly Circulation (2006)	235,527	279,011	514,538
Average Daily Circulation (2006)			182,800
Other DMA Total	Cable TV Households	Non-cable TV Households	Total TV Households
Estimated Station Totals *	101,510	35,150	136,660
Average Weekly Circulation (2006)	19,196	4,346	23,542
Average Daily Circulation (2006)			5,051

*Estimated station totals are sums of the Nielsen TV and Cable TV household estimates for each county in which the station registers viewing of more than 5% as per the Nielsen Survey Methods.

KSDK
Ch. 5

Network Service: NBC.

Licensee: Multimedia KSDK Inc., 1100 Wilson Blvd., Arlington, VA 22234.

Studio: Television Plaza, 1000 Market St., St. Louis, MO 63101.

Mailing Address: 1000 Market St., Television Plaza, St. Louis, MO 63101.

Phone: 314-421-5055. **Fax:** 314-444-5263.

E-mail: mtamme@ksdk.gannett.com

Web Site: http://www.ksdk.com

Technical Facilities: Channel No. 5 (76-82 MHz). Authorized power: 100-kw visual, 20-kw aural. Antenna: 1073-ft above av. terrain, 1086-ft. above ground, 1585-ft. above sea level.

Latitude 38° 34' 05"
Longitude 90° 19' 55"

Transmitter: 6871 Heege Rd., Shrewsbury.

Digital Facilities: Channel No. 35 (596-602 MHz). Power: 1000-kw max. visual. Antenna: 1112-ft above av. terrain, 1129-ft. above ground, 1627-ft. above sea level.

Latitude 38° 34' 05"
Longitude 90° 19' 55"

FCC Digital File Number: BPCDT-20000501ACD. Granted: March 26, 2001.

Note: Latitude and longitude coordinates shown are based on the North American Datum of 1927 (NAD 27) as currently required by the Mass Media Bureau of the FCC.

Multichannel TV Sound: Stereo only.

Satellite Earth Stations: Transmitter Toshiba; Harris, 6.1-meter Ku-band; RCA, 3.7-meter Ku-band; Microdyne, 3.7-meter Ku-band; Comtech, 5-meter C-band; Anixter-Mark, 5-meter C-band; Standard Components, Microdyne, Comtech receivers.

SNG Mobile Dish: BAF/Andrew, 2.3-meter Ku-band.

News Services: AP, UPI, NBC News Channel.

Ownership: Gannett Co. Inc. (Group Owner).

Began Operation: February 8, 1947. Sale to Multimedia by Pulitzer Publishing approved by FCC February 17, 1983 (Television Digest, Vol. 21:12; 22:1; 23:8). Transfer to present owner approved by FCC November 30, 1995 (Vol. 35:25, 31).

Represented (sales): Blair Television.

Represented (legal): Dow, Lohnes & Albertson PLLC.

Represented (engineering): Denny & Associates PC.

Personnel:

Lynn Beall, President & General Manager.

Mike Meara, Vice President & General Sales Manager.

Jeff Winget, Marketing & Promotion Director.

Alisha Elsner, Local Sales Manager.

Andrea Fellin, Research Director.

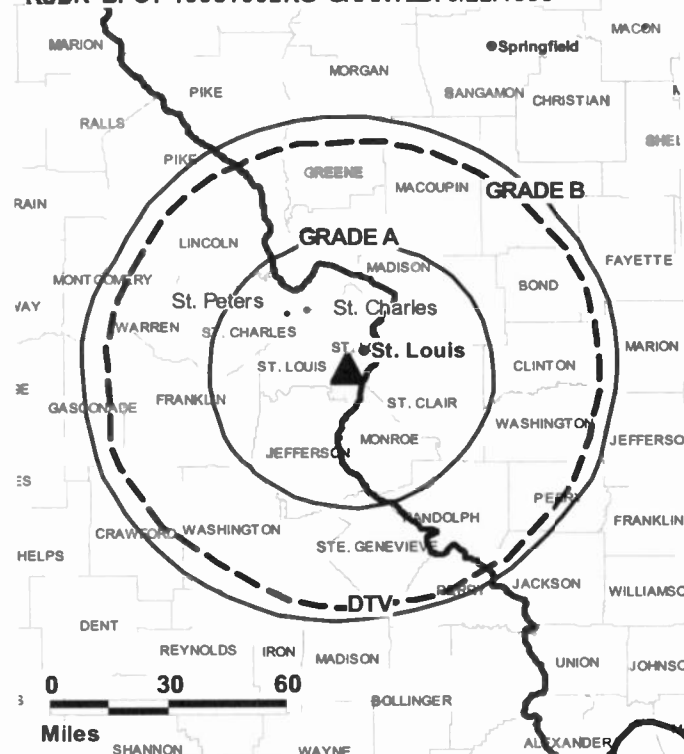
Mike Fuhrman, National Sales Manager.

Ruth McGinthy, Traffic Manager.

Mike Shipley, News Director.

Michelle Shockley, Community Relations Manager.

KSDK BPCT-19981002KG GRANTED: 6/22/1999



© 2007 Warren Communications News

Mike Tamme, Engineering Director.

Julie Heskett, Business Manager.

Rebecca Rahm, Program Director.

Rates: On request.

City of License: St. Louis. **Station DMA:** St. Louis, MO. **Rank:** 21.

Circulation © 2006 Nielsen. Coverage based on Nielsen study.

GrandTotal	Cable TV Households	Non-cable TV Households	Total TV Households
Estimated Station Totals *	649,590	619,700	1,269,290
Average Weekly Circulation (2006)	488,051	442,618	930,669
Average Daily Circulation (2006)			561,421
Station DMA Total	Cable TV Households	Non-cable TV Households	Total TV Households
Estimated Station Totals *	595,950	589,000	1,184,950
Average Weekly Circulation (2006)	471,978	435,882	907,860
Average Daily Circulation (2006)			552,374
Other DMA Total	Cable TV Households	Non-cable TV Households	Total TV Households
Estimated Station Totals *	53,640	30,700	84,340
Average Weekly Circulation (2006)	16,073	6,736	22,809
Average Daily Circulation (2006)			9,047

*Estimated station totals are sums of the Nielsen TV and Cable TV household estimates for each county in which the station registers viewing of more than 5% as per the Nielsen Survey Methods.

KSDK-DT
Ch. 35

Network Service: NBC.

Licensee: Multimedia KSDK Inc., 1000 Market St., Television Plaza, St. Louis, MO 63101.

Studio: 1000 Market St., St. Louis, MO 63101.

Mailing Address: 1000 Market St., Television Plaza, St. Louis, MO 63101.

Phone: 314-421-5055. **Fax:** 314-444-5263.

E-mail: dhummert@ksdk.gannett.com

Web Site: <http://www.ksee24.com>

Technical Facilities: Channel No. 35 (596-602 MHz). Authorized power: 1000-kw max. visual. Antenna: 1112-ft above av. terrain, 1129-ft. above ground, 1627-ft. above sea level.

Latitude	38°	34'	05"
Longitude	90°	19'	55"

Transmitter: 6871 Heege Rd., Shrewsbury.

Note: Latitude and longitude coordinates shown are based on the North American Datum of 1927 (NAD 27) as currently required by the Mass Media Bureau of the FCC.

Ownership: Gannett Co. Inc. (Group Owner).

Began Operation: November 1, 1999. High Definition.

Represented (sales): Blair Television.

Represented (legal): Wiley, Rein & Fielding.

Personnel:

Lynn Beall, President & General Manager.

Mike Meara, Vice President & General Sales Manager.

Alisha Eisner, Local Sales Manager.

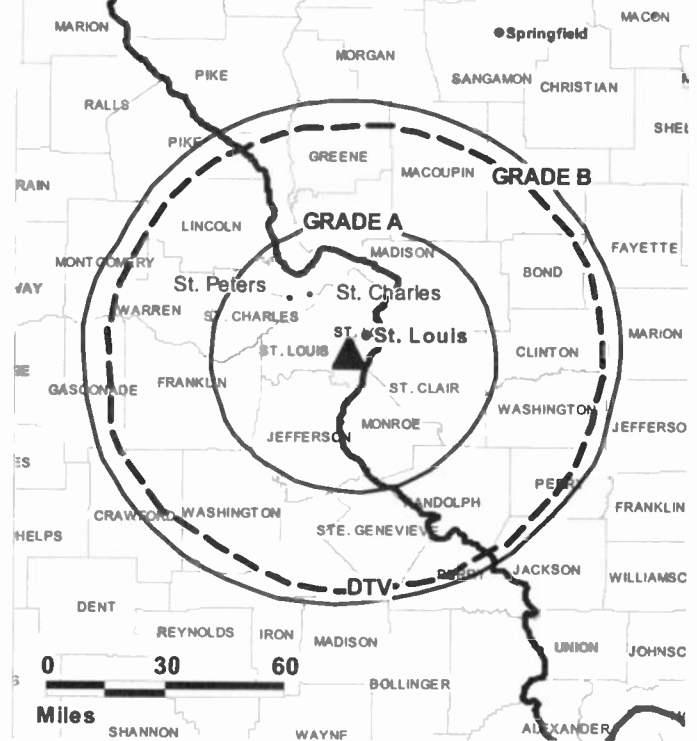
Mike Fuhrman, National Sales Manager.

Andrea Fellin, Research Director.

Mike Shipley, News Director.

Ruth McGinthy, Traffic Manager.

KSDK-DT BPCDT-19980729KQ GRANTED: 2/18/1999



© 2007 Warren Communications News

Michelle Shockley, Community Relations Manager.

Mike Tamme, Engineering Director.

Jeff Winget, Marketing & Promotion Director.

Julie Heskett, Business Manager.

Rebecca Rahm, Program Director.

City of License: St. Louis. **Station DMA:** St. Louis, MO. **Rank:** 21.

Nielsen Data: Not available.

KTVI
Ch. 2

Network Service: FOX.

Licensee: KTVI License Inc., 3200 Windy Hill Rd., Suite 1100 W, Marietta, GA 30067.

Studio: 5915 Berthold Ave., St. Louis, MO 63110.

Mailing Address: 5915 Berthold Ave., St. Louis, MO 63110.

Phone: 314-647-2222. **Fax:** 314-644-7419.

E-mail: ktviweb@fox.com

Web Site: http://www.fox2ktvi.com

Technical Facilities: Channel No. 2 (54-60 MHz). Authorized power: 100-kw visual, 20-kw aural. Antenna: 1085-ft above av. terrain, 1049-ft. above ground, 1649-ft. above sea level.

Latitude 38° 32' 07"
Longitude 90° 22' 23"

Holds CP for change to 1089-ft above av. terrain, 1014-ft. above ground, 1614-ft. above sea level; BPCT-20010726ABO.

Transmitter: 10001 Emil Ave., Sappington.

Digital Facilities: Channel No. 43 (644-650 MHz). Power: 1000-kw max. visual, aural. Antenna: 1106-ft above av. terrain, 1027-ft. above ground, 1627-ft. above sea level.

Latitude 38° 32' 007"
Longitude 90° 22' 23"

FCC Digital File Number: BPCDT-980601KG. Granted: March 11, 2002.

Note: Latitude and longitude coordinates shown are based on the North American Datum of 1927 (NAD 27) as currently required by the Mass Media Bureau of the FCC.

Satellite Earth Stations: Transmitter Harris; Andrew, 7.3-meter C-band; Micro-dyne, 3.7-meter Ku-band; Vertex, 4.5-meter Ku & C-band; Andrew, 4.5-meter C-band; DH Satellite, 5-meter Ku & C-band; Standard Communications, M/A-Corn, AvanteK receivers.

SNG Mobile Dish: Midwest Vertex, 2.6-meter Ku-band.

News Services: AP, UPI.

Ownership: Fox Television Holdings Inc. (Group Owner).

Began Operation: August 10, 1953. Station started as WTVI, Ch. 54, Belleville, IL-St. Louis; on April 9, 1955 shifted facilities to Ch. 36 acquired from off-air KSTM-TV (Television Digest, Vol. 11:16). March 20, 1957, left air temporarily for changeover to Ch. 2; resumed operation April 15, 1957 (Vol. 14:6, 12). Sale of 74% by Harry Tenenbaum, Paul E. Peltason & associates to Newhouse Broadcasting, increasing its holdings to 100%, approved by FCC June 10, 1964. Sale to Times Mirror Co. by Newhouse Broadcasting approved by FCC March 7, 1980 (Vol. 18:50, 19:19). Sale to Argyle Television by Times Mirror Co. approved by FCC May 13, 1993 (Vol. 33:13, 14). Sale to New World Communications by Argyle Television approved by FCC March 31, 1995. Sale to present owner by New World Communications approved by FCC November 7, 1996.

Represented (sales): Fox Television Sales Inc.

Represented (legal): Lewis, Rice & Fingersh.

Personnel:

Spencer Koch, Vice President & General Manager.

Ernie Dachel, Vice President & Engineering Director.

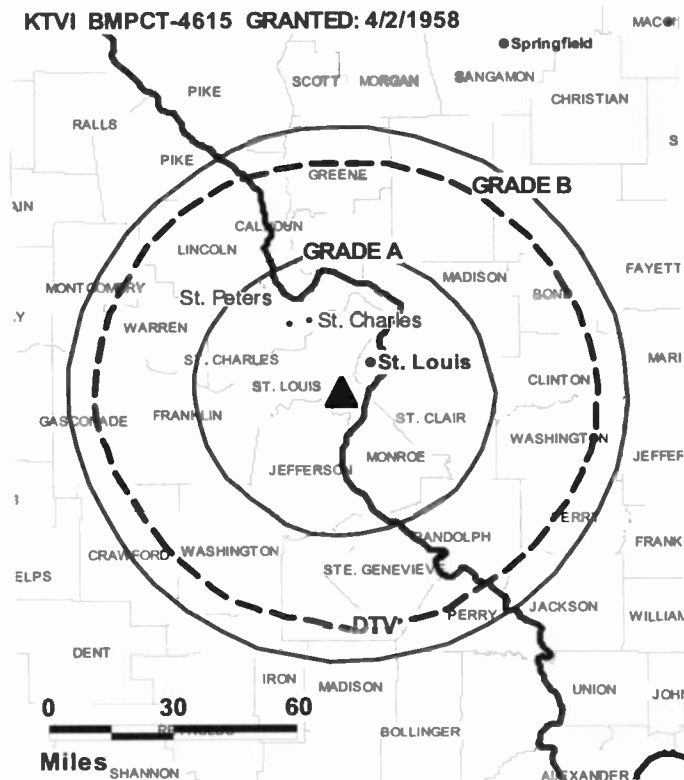
Kurt Krueger, General Sales Manager.

Steve Mills, Local Sales Manager.

Cindy Rosen, National Sales Manager.

Brad Remington, News Director.

KTVI BMPCT-4615 GRANTED: 4/2/1958



© 2007 Warren Communications News

Jay Gill, Chief Engineer.

Elaine Claspill, Program Director.

Kathy T. Hansen, Promotion & Creative Services Director.

Jane Beckman, Production Manager.

Jan Pendelton, Traffic Manager.

Rates: On request.

City of License: St. Louis. **Station DMA:** St. Louis, MO. **Rank:** 21.

Circulation © 2006 Nielsen. Coverage based on Nielsen study.

GrandTotal	Cable TV Households	Non-cable TV Households	Total TV Households
Estimated Station Totals *	631,340	614,630	1,245,970
Average Weekly Circulation (2006)	422,829	397,882	820,711
Average Daily Circulation (2006)			362,876
Station DMA Total	Cable TV Households	Non-cable TV Households	Total TV Households
Estimated Station Totals *	595,950	589,000	1,184,950
Average Weekly Circulation (2006)	411,306	392,322	803,628
Average Daily Circulation (2006)			357,613
Other DMA Total	Cable TV Households	Non-cable TV Households	Total TV Households
Estimated Station Totals *	35,390	25,630	61,020
Average Weekly Circulation (2006)	11,523	5,560	17,083
Average Daily Circulation (2006)			5,263

*Estimated station totals are sums of the Nielsen TV and Cable TV household estimates for each county in which the station registers viewing of more than 5% as per the Nielsen Survey Methods.

KTVI-DT
Ch. 43

Network Service: FOX.

Licensee: KTVI License Inc., 5151 Wisconsin Ave. NW, c/o Molly Pauker, Washington, DC 20016.

Studio: 5915 Berthold Ave., St. Louis, MO 63110.

Mailing Address: 5915 Berthold Ave., St. Louis, MO 63110.

Phone: 314-647-2222. **Fax:** 314-644-7409.

E-mail: ktviweb@fox.com

Web Site: <http://www.fox2ktvi.com>

Technical Facilities: Channel No. 43 (644-650 MHz). Authorized power: 1000-kw max. visual, aural. Antenna: 1106-ft above av. terrain, 1027-ft. above ground, 1627-ft. above sea level.

Latitude	38°	32'	007"
Longitude	90°	22'	23"

Note: Latitude and longitude coordinates shown are based on the North American Datum of 1927 (NAD 27) as currently required by the Mass Media Bureau of the FCC.

Ownership: Fox Television Holdings Inc. (Group Owner).

Began Operation: November 1, 1999. Standard Definition.

Personnel:

Spencer Koch, Vice President & General Manager.

Ernie Dachel, Vice President & Engineering Director.

Kurt Krueger, General Sales Manager.

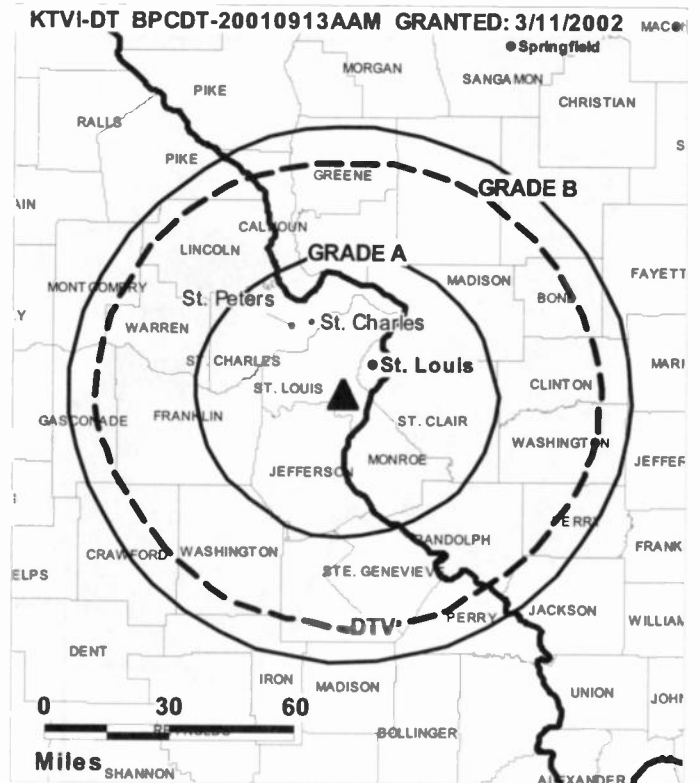
Steve Mills, Local Sales Manager.

Cindy Rosen, National Sales Manager.

Brad Remington, News Director.

Jay Gill, Chief Engineer.

Elaine Claspill, Program Director.



© 2007 Warren Communications News

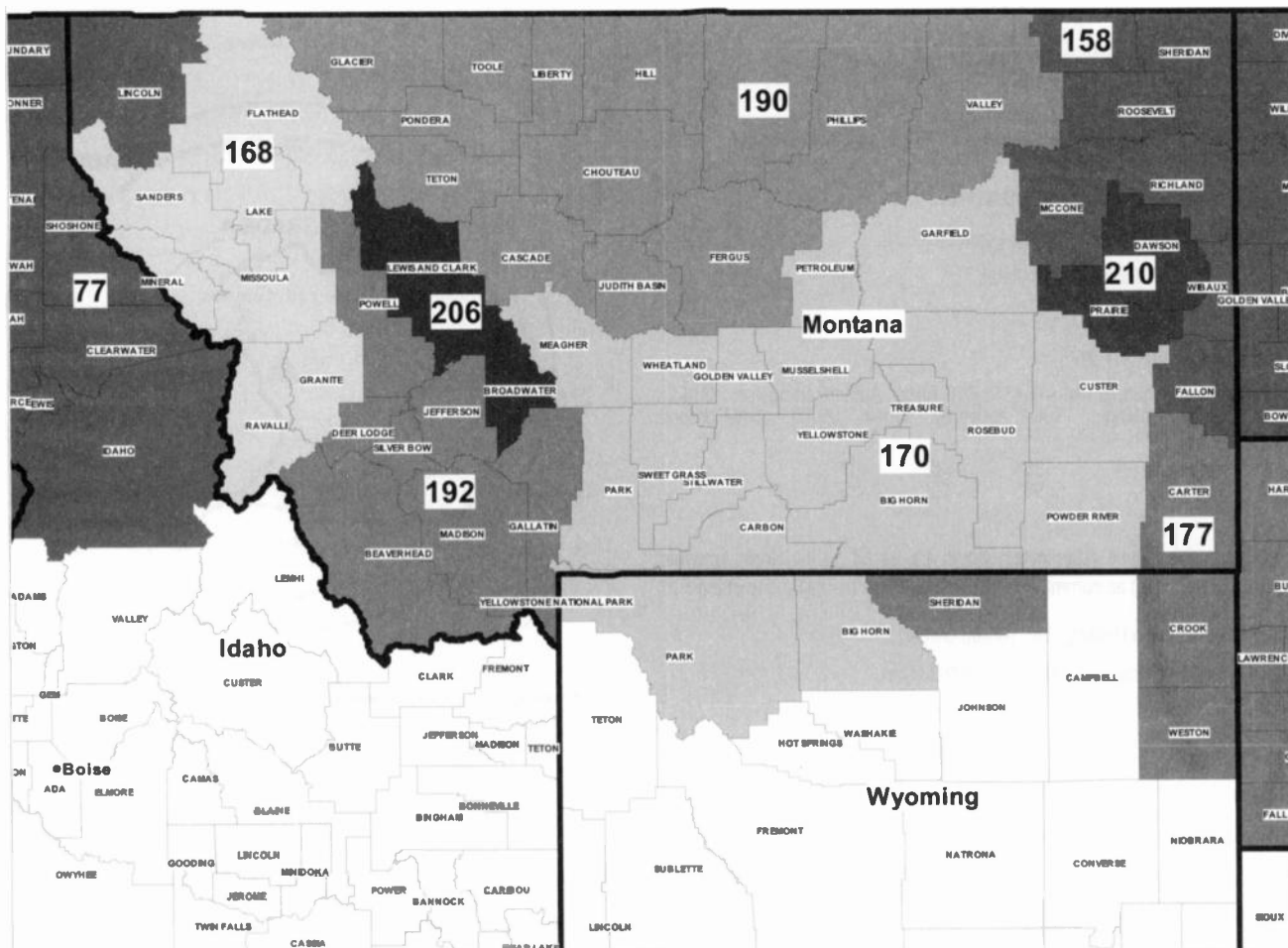
Kathy Hansen, Promotion & Creative Services Director.

Jane Beckman, Production Manager.

Jan Pendleton, Traffic Manager.

City of License: St. Louis. **Station DMA:** St. Louis, MO. **Rank:** 21.

Nielsen Data: Not available.



© 2007 Warren Communications News

MARKET	NIELSEN DMA TV HOUSEHOLDS	RANK	MARKET AREA COMMERCIAL STATIONS
Spokane, WA	395,490	77	KAYU-DT (30); KAYU-TV (28); KGPX (34); KHQ-DT (15); KHQ-TV (6); KQUP (24); KREM-DT (20); KREM-TV (2); KSKN (22); KSKN-DT (36); KXLY-DT (13); KXLY-TV (4)
Minot-Bismarck-Dickinson, ND	135,550	158	KBMY (17); KBMY-DT (16); KFYZ-DT (31); KFYZ-TV (5); KMCY (14); KMOT (10); KNDX (26); KQCD-TV (7); KUMV-TV (8); KXMA-TV (2); KXMB-DT (23); KXMB-TV (12); KXMC-DT (45); KXMC-TV (13); KXMD-DT (14); KXMD-TV (11); KXND (24)
Missoula, MT	106,250	168	KCFW-DT (38); KCFW-TV (9); KECI-DT (40); KECI-TV (13); KMMF (17); KPAX-DT (7); KPAX-TV (8); KTMF (23); KTMF-DT (36)
Billings, MT	103,710	170	KHMT (4); KHMT-DT (22); KSVI (6); KSVI-DT (18); KTVQ (2); KTVQ-DT (10); KULR-DT (11); KULR-TV (8); KYUS-TV (3)
Rapid City, SD	93,870	177	KCLO-DT (16); KCLO-TV (15); KDUH-DT (7); KDUH-TV (4); KEVN-DT (18); KEVN-TV (7); KHSD-DT (10); KHSD-TV (11); KJVV-DT (29); KJVV-TV (5); KNBN (21); KOTA-DT (2); KOTA-TV (3); KSGW-DT (13); KSGW-TV (12); KSWY (7)
Great Falls, MT	63,510	190	KBAQ (13); KBBJ (9); KFBB-DT (8); KFBB-TV (5); KRTV (3); KRTV-DT (7); KTGF (16); KTGF-DT (45)
Butte-Bozeman, MT	60,560	192	KBZK (7); KBZK-DT (13); KTVM (6); KTVM-DT (33); KWYB (18); KWYB-DT (19); KXLF-DT (5); KXLF-TV (4)
Helena, MT	25,970	206	KMTF (10); KMTF-DT (29); KTVH (12); KTVH-DT (14)
Glendive, MT	3,980	210	KXGN-TV (5)

Montana *Digital* Station Totals as of October 1, 2006

	VHF	UHF	TOTAL
Commercial Television	7	10	17
Educational Television	1	1	2
	8	11	19

Montana *Analog* Station Totals as of October 1, 2006

	VHF	UHF	TOTAL
Commercial Television	18	4	22
Educational Television	2	0	2
	20	4	24

KSVI
Ch. 6

Network Service: ABC.

Licensee: Nexstar Finance Inc., 909 Lake Carolyn Pkwy., Suite 1450, Irving, TX 75039.

Studio: 445 S. 24th St. W, Billings, MT 59102.

Mailing Address: 445 S. 24th St. W, Billings, MT 59102.

Phone: 406-652-4743. **Fax:** 406-652-6963.

E-mail: bettyk@ksvi.com

Web Site: http://www.ksvi.com

Technical Facilities: Channel No. 6 (82-88 MHz). Authorized power: 100-kw visual, 10-kw aural. Antenna: 817-ft above av. terrain, 361-ft. above ground, 4222-ft. above sea level.

Latitude 45° 48' 26"
Longitude 108° 20' 25"

Transmitter: 8-mi. E of Billings at Quarry off Hogan Rd., 0.5-mi. from I-90, Yellowstone.

Digital Facilities: Channel No. 18 (494-500 MHz). Power: 1000-kw max. visual. Antenna: 746-ft above av. terrain, 290-ft. above ground.

Latitude 45° 48' 26"
Longitude 108° 20' 25"

FCC Digital File Number: BPCDT-19991029ACI. Granted: May 09, 2001.

Note: Latitude and longitude coordinates shown are based on the North American Datum of 1927 (NAD 27) as currently required by the Mass Media Bureau of the FCC.

LMA: Local marketing agreement with KHMT (F), Hardin.

Ownership: Nexstar Broadcasting Group Inc. (Group Owner).

Began Operation: January 8, 1993. Sale to Great Trails Broadcasting Corp. by Big Horn Communications Inc. approved by FCC February 4, 1998. Sale by Great Trails Broadcasting Corp. to Midwest Holding Partnership LP (Douglas Wolf), who then sold station to Quorum Broadcast Holdings Inc., consummated December 31, 1998 (Television Digest, Vol. 38:46). Merger of Quorum Broadcast Holdings Inc. into present owner approved by FCC October 30, 2003.

Represented (sales): Millennium Sales & Marketing.

Represented (legal): Drinker Biddle & Reath LLP.

Represented (engineering): Mullaney Engineering Inc.

Personnel:

Jerry Jones, Vice President & General Manager.

Ron Walden, Chief Engineer.

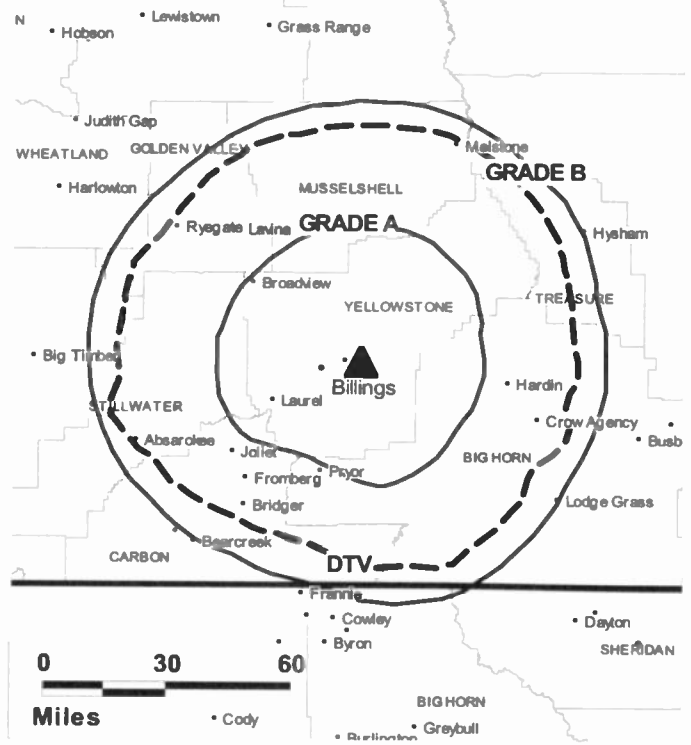
Betty Kercher, Business Manager.

Patricia King, Program Director.

Kris Aschlm, Promotion Director.

Tracy Flohr, Production Manager.

KSVI BMPCT-19920429KG GRANTED: 7/2/1992



© 2007 Warren Communications News

Tracy Schott, Traffic Manager.

Rates: On request.

City of License: Billings. **Station DMA:** Billings, MT. **Rank:** 170.

Circulation © 2006 Nielsen. Coverage based on Nielsen study.

GrandTotal	Cable TV Households	Non-cable TV Households	Total TV Households
Estimated Station Totals *	52,820	42,490	95,310
Average Weekly Circulation (2006)	29,340	19,477	48,817
Average Daily Circulation (2006)			17,948
Station DMA Total	Cable TV Households	Non-cable TV Households	Total TV Households
Estimated Station Totals *	52,820	42,490	95,310
Average Weekly Circulation (2006)	29,340	19,477	48,817
Average Daily Circulation (2006)			17,948

*Estimated station totals are sums of the Nielsen TV and Cable TV household estimates for each county in which the station registers viewing of more than 5% as per the Nielsen Survey Methods.

KSVI-DT
Ch. 18

Network Service: ABC.

Grantee: Nexstar Finance Inc., 909 Lake Carolyn Pkwy., Suite 1450, Irving, TX 75039.

Studio: 445 S. 24th St. W, Billings, MT 59102.

Mailing Address: 445 S. 24th St. W, Billings, MT 59102.

Phone: 406-652-4743. **Fax:** 406-652-6963.

E-mail: bettyk@ksvi.com

Web Site: <http://www.ksvi.com>

Technical Facilities: Channel No. 18 (494-500 MHz). Authorized power: 1000-kw max. visual. Antenna: 746-ft above av. terrain, 290-ft. above ground.

Latitude	45°	48'	26"
Longitude	108°	20'	25"

Note: Latitude and longitude coordinates shown are based on the North American Datum of 1927 (NAD 27) as currently required by the Mass Media Bureau of the FCC.

Ownership: Nexstar Broadcasting Group Inc. (Group Owner).

Began Operation: Station operating under Special Temporary Authority at 0.966-kw max. visual; no on-air date

Represented (legal): Drinker Biddle & Reath LLP.

Represented (sales): Millennium Sales & Marketing.

Personnel:

Jerry Jones, Vice President & General Manager.

Ron Walden, Chief Engineer.

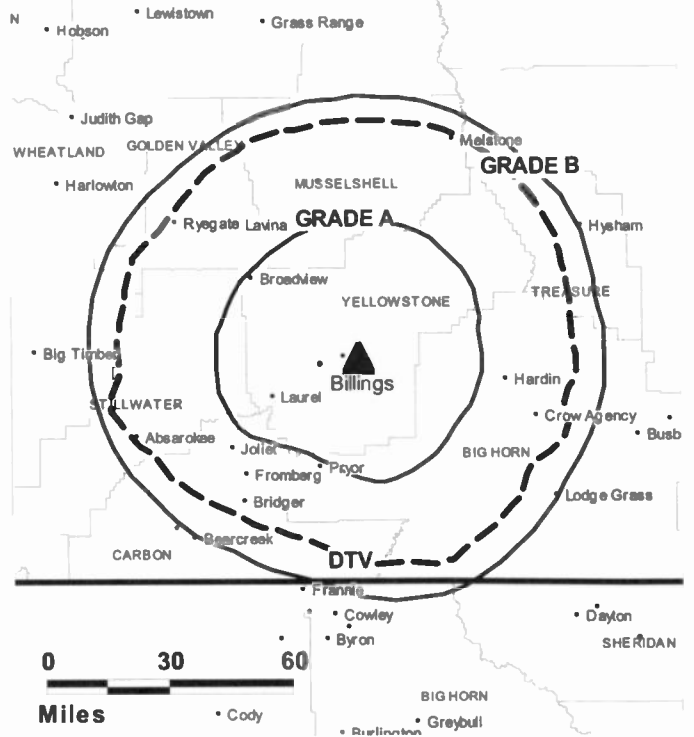
Betty Kercher, Business Manager.

Patricia King, Program Director.

Kris Aschim, Promotion Director.

Tracy Flohr, Production Manager.

KSVI-DT BPCDT-19991029ACI GRANTED: 5/9/2001



© 2007 Warren Communications News

Tracy Schott, Traffic Manager.

City of License: Billings. **Station DMA:** Billings, MT. **Rank:** 170.

Nielsen Data: Not available.

KTVQ

Ch. 2

Network Service: CBS.

Licensee: KTVQ Communications Inc., 3203 3rd Ave. N, Billings, MT 59101.

Studio: 3203 3rd Ave. N, Billings, MT 59101.

Mailing Address: PO Box 2557, Billings, MT 59103.

Phone: 406-252-5611. **Fax:** 406-252-9938.

E-mail: mwallis@ktvq.com

Web Site: http://www.ktvq.com

Technical Facilities: Channel No. 2 (54-60 MHz). Authorized power: 100-kw visual, 10.2-kw aural. Antenna: 670-ft above av. terrain, 383-ft. above ground, 4183-ft. above sea level.

Latitude 45° 46' 00.2"
 Longitude 108° 27' 26.7"

Transmitter: 2-mi. ESE of Billings on Sacrifice Cliff.

Digital Facilities: Channel No. 10 (192-198 MHz). Power: 26.1-kw visual, aural. Antenna: 591-ft above av. terrain, 369-ft. above ground, 4037-ft. above sea level.

Latitude 45° 46' 01"
 Longitude 108° 27' 26"

FCC Digital File Number: BPCDT-19991027ADP. Granted: July 28, 2006.

Note: Latitude and longitude coordinates shown are based on the North American Datum of 1927 (NAD 27) as currently required by the Mass Media Bureau of the FCC.

News Services: MTN, CNN Newsource, CBS Newspath, AP.

Ownership: Evening Post Publishing Co. (Group Owner).

Began Operation: November 9, 1953. Sale to SJL Inc. by Garyowen Corp. (J. S. Sample) approved by FCC December 21, 1983. Sale to KTVQ Communications Inc. approved by FCC March 16, 1992, but not consummated. Sale to present owner by SJL Inc. approved by FCC May 20, 1994.

Represented (sales): Petry Television Inc.

Represented (sales): Montana Television Network.

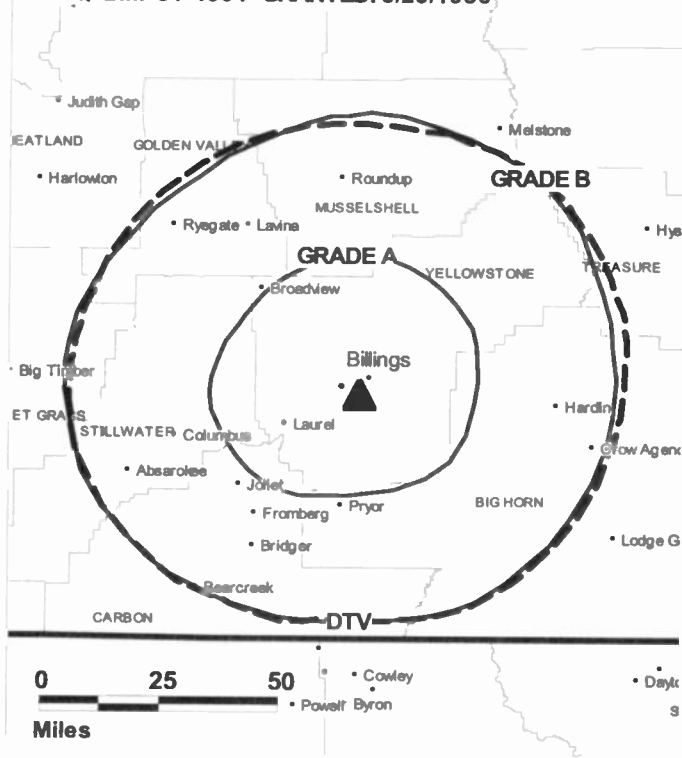
Represented (legal): Dow, Lohnes & Albertson PLLC.

Represented (engineering): Jansky & Bailey.

Personnel:

- Monty Wallis, President & General Manager.
- Tim Keating, Assistant & General Sales Manager.
- Jon Stepanek, News Director.
- John Webber, Chief Engineer.
- Glenda Anderson, Business Manager.
- Dennis Lyle, Promotion Director.
- Duane Crants, Production Manager.
- Pam Hofferber, Traffic Manager.

KTVQ BMPCT-4001 GRANTED: 8/20/1956



© 2007 Warren Communications News

Highest 30 Sec. Rate: \$500.

City of License: Billings. **Station DMA:** Billings, MT. **Rank:** 170.

Circulation © 2006 Nielsen. Coverage based on Nielsen study.

GrandTotal	Cable	Non-cable	Total
	TV Households	TV Households	
Estimated Station Totals *	61,850	46,900	108,750
Average Weekly Circulation (2006)	47,393	28,248	75,641
Average Daily Circulation (2006)			46,458
Station OMA Total	Cable	Non-cable	Total
	TV Households	TV Households	TV Households
Estimated Station Totals *	52,820	42,630	95,450
Average Weekly Circulation (2006)	41,666	27,278	68,944
Average Daily Circulation (2006)			43,127
Other OMA Total	Cable	Non-cable	Total
	TV Households	TV Households	TV Households
Estimated Station Totals *	9,030	4,270	13,300
Average Weekly Circulation (2006)	5,727	970	6,697
Average Daily Circulation (2006)			3,331

*Estimated station totals are sums of the Nielsen TV and Cable TV household estimates for each county in which the station registers viewing of more than 5% as per the Nielsen Survey Methods.

KTVQ-DT

Ch. 10

Network Service: CW, CBS.

Grantee: KTVQ Communications Inc., PO Box 2557, Billings, MT 59103-2557.

Studio: 3203 3rd Ave. N, Billings, MT 59103.

Mailing Address: PO Box 2557, Billings, MT 59103-2557.

Phone: 406-252-5611. **Fax:** 406-252-9938.

E-mail: mwallis@ktvq.com

Web Site: http://www.ktvq.com

Technical Facilities: Channel No. 10 (192-198 MHz). Authorized power: 26.1-kw visual, aural. Antenna: 591-ft above av. terrain, 369-ft. above ground, 4037-ft. above sea level.

Latitude	45°	46'	01"
Longitude	108°	27'	26"

Note: Latitude and longitude coordinates shown are based on the North American Datum of 1927 (NAD 27) as currently required by the Mass Media Bureau of the FCC.

Ownership: Evening Post Publishing Co.

Began Operation: Station operating under Special Temporary Authority at 5.3-kw visual; no on-air date

Personnel:

Monty Wallis, President & General Manager.

Tim Keating, Assistant & General Sales Manager.

Jon Stepanek, News Director.

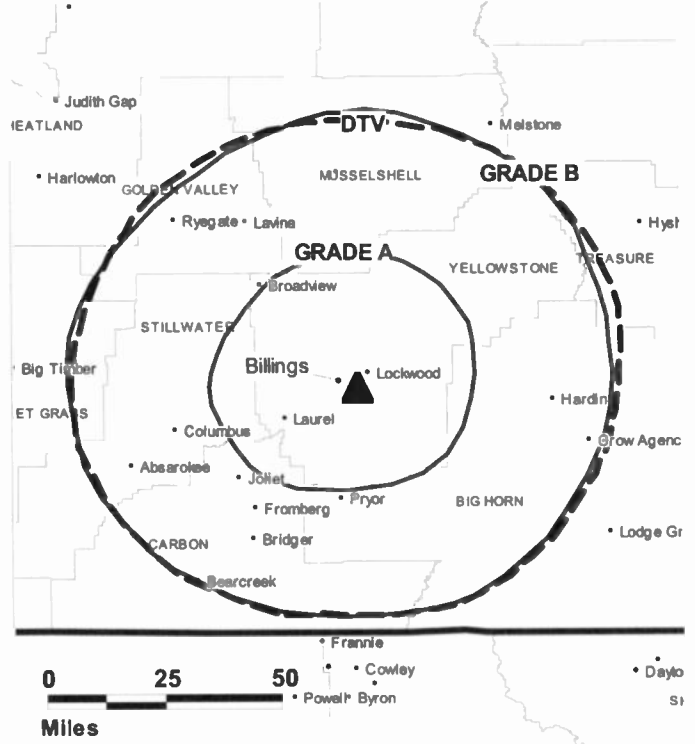
John Webber, Chief Engineer.

Glenda Anderson, Business Manager.

Dennis Lyle, Promotion Director.

Duane Crants, Production Manager.

KTVQ-DT BMPCDT-20030807ABS GRANTED: 9/25/2003



© 2007 Warren Communications News

Pam Hofferber, Traffic Manager.

City of License: Billings. **Station DMA:** Billings, MT. **Rank:** 170.

Nielsen Data: Not available.

KULR-DT

Ch. 11

Network Service: NBC.

Licensee: MMM License II LLC, 900 Laskin Rd., Virginia Beach, VA 23451.

Studio: 2045 Overland Ave., Billings, MT 59106.

Mailing Address: Box 80810, Billings, MT 59108.

Phone: 406-656-8000. **Fax:** 406-652-8207.

E-mail: generalmanager@kulr.com

Web Site: http://www.kulr8.com

Technical Facilities: Channel No. 11 (198-204 MHz). Authorized power: 6.08-kw visual. Antenna: 626-ft above av. terrain, 360-ft. above ground.

Latitude	45°	45'	35"
Longitude	108°	27'	14"

Requests CP for change to 16-kw visual, 627-ft above av. terrain, 361-ft. above ground, 4078-ft. above sea level; BPCDT-20060707AEX.

Note: Latitude and longitude coordinates shown are based on the North American Datum of 1927 (NAD 27) as currently required by the Mass Media Bureau of the FCC.

Ownership: Max Media LLC (Group Owner).

Began Operation: May 6, 2002. Standard Definition.

Represented (legal): Smithwick & Belendiuk PC.

Represented (sales): Continental Television Sales.

Personnel:

Bruce Cummings, President & General Manager.

John Langeliers, General Sales Manager.

Toni Schneider, Local Sales Manager.

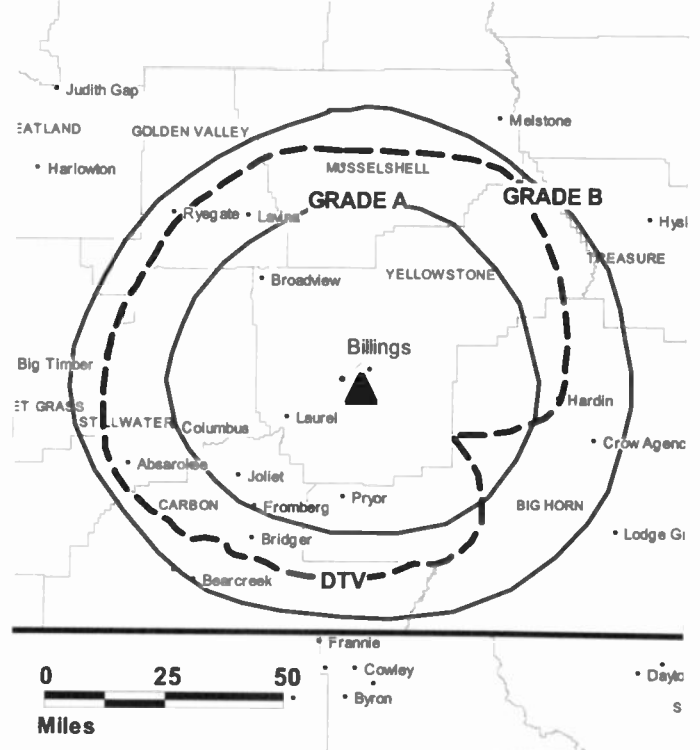
Blaire Martin, News & Public Affairs Director.

Mark Huller, Chief Engineer.

Marcie Hummel, Business Manager.

Linda Shandy, Program Director.

•KULR-DT BPCDT-20011101AJY GRANTED: 11/26/2001



© 2007 Warren Communications News

Coleen Lind, Promotion Director.

Nathan Woodard, Production Manager.

Christy Klauder, Traffic Manager.

City of License: Billings. **Station DMA:** Billings, MT. **Rank:** 170.

Nielsen Data: Not available.

KULR-TV

Ch. 8

(Operates satellite KYUS-TV, Miles City)

Network Service: NBC.

Licensee: MMM License II LLC, 900 Laskin Rd., Virginia Beach, VA 23451.

Studio: 2045 Overland Ave., Billings, MT 59102.

Mailing Address: Box 80810, Billings, MT 59108.

Phone: 406-656-8000. **Fax:** 406-652-8207.

E-mail: generalmanager@kulr.com

Web Site: http://www.kulr8.com

Technical Facilities: Channel No. 8 (180-186 MHz). Authorized power: 316-kw visual, 38.9-kw aural. Antenna: 750-ft above av. terrain, 530-ft. above ground, 4249-ft. above sea level.

Latitude 45° 45' 35"
Longitude 108° 27' 13.6"

Transmitter: 2.7-mi. E of Billings.

Digital Facilities: Channel No. 11 (198-204 MHz). Power: 6.08-kw visual. Antenna: 626-ft above av. terrain, 360-ft. above ground.

Latitude 45° 45' 35"
Longitude 108° 27' 14"

FCC Digital File Number: B MPCDT-20010629ABC. Granted: October 03, 2002.

Note: Latitude and longitude coordinates shown are based on the North American Datum of 1927 (NAD 27) as currently required by the Mass Media Bureau of the FCC.

Satellite Earth Stations: Transmitter RCA; Harris, 6.1-meter C-band; Andrew, 2.4-meter Ku-band; Vertex, 4.5-meter Ku-band; Scientific-Atlanta, 4.6-meter C-band; Scientific-Atlanta, DX Antenna, Andrew receivers.

News Services: NBC News Channel, CNN Newsource, AP.

Ownership: Max Media LLC (Group Owner).

Began Operation: March 15, 1958. Sale to present owner by Wooster Republican Printing Co. approved by FCC June 9, 2004. Sale to Wooster Republican Printing Co. by Harriscope approved by FCC December 12, 1986 (Television Digest, Vol. 26:45). Sale to Harriscope by Crain-Snyder TV (Rex Baker, Arthur Miller & Thor Myhre) approved by FCC March 8, 1967 (Vol. 6:46). Sale to Crain-Snyder Television Inc. by Midland Empire Broadcasting Co. approved by FCC December 17, 1962 (Vol. 2:52).

Represented (sales): Continental Television Sales.

Represented (legal): Smithwick & Belenduk PC.

Represented (engineering): Hammitt & Edison Inc.

Personnel:

Bruce Cummings, President & General Manager.

John Langellers, General Sales Manager.

Toni Schneider, Local Sales Manager.

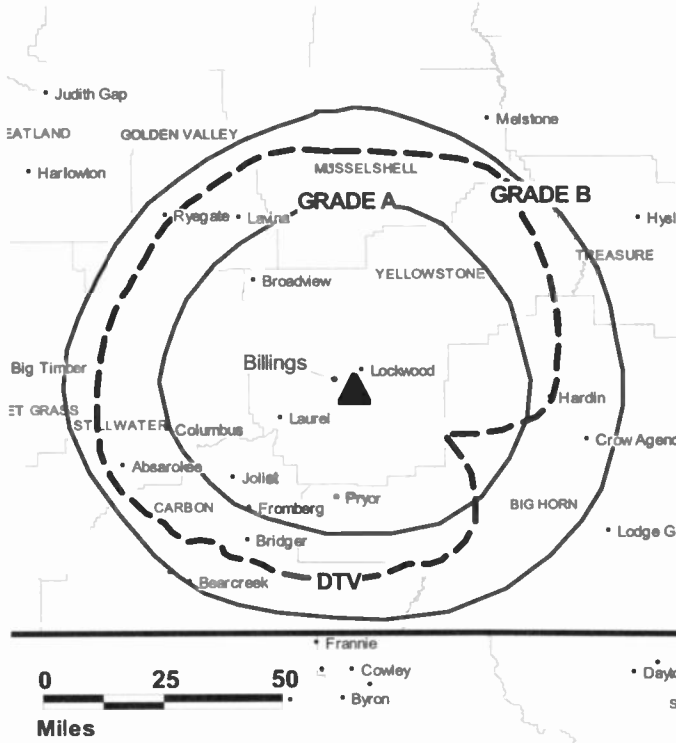
Blaire Martin, News & Public Affairs Director.

Mark Huller, Chief Engineer.

Marcie Hummel, Business Manager.

Linda Shandy, Program Director.

•KULR-TV BMPCT-4810 GRANTED: 11/21/1957



© 2007 Warren Communications News

Coleen Lind, Promotion Director.

Nathan Woodard, Production Manager.

Christy Klauder, Traffic Manager.

Highest 30 Sec. Rate: \$600.

City of License: Billings. **Station DMA:** Billings, MT. **Rank:** 170.

Circulation © 2006 Nielsen, Coverage based on Nielsen study.

GrandTotal	Cable TV Households	Non-cable TV Households	Total TV Households
Estimated Station Totals *	59,960	42,790	102,750
Average Weekly Circulation (2006)	36,013	24,404	60,417
Average Daily Circulation (2006)			32,208
Station DMA Total	Cable TV Households	Non-cable TV Households	Total TV Households
Estimated Station Totals *	52,820	42,630	95,450
Average Weekly Circulation (2006)	34,863	24,392	59,255
Average Daily Circulation (2006)			31,878
Other DMA Total	Cable TV Households	Non-cable TV Households	Total TV Households
Estimated Station Totals *	7,140	160	7,300
Average Weekly Circulation (2006)	1,150	12	1,162
Average Daily Circulation (2006)			330

*Estimated station totals are sums of the Nielsen TV and Cable TV household estimates for each county in which the station registers viewing of more than 5% as per the Nielsen Survey Methods.

KBZK
Ch. 7

Network Service: CBS.

Licensee: KCTZ Communications Inc., 134 Columbus St., Charleston, SC 29403.

Studio: 1128 E. Main St., Bozeman, MT 59715.

Mailing Address: 1128 E. Main St., Bozeman, MT 59715.

Phone: 406-586-3280. **Fax:** 406-586-4135.

E-mail: receptionist@kbzk.com

Web Site: http://www.kbzk.com

Technical Facilities: Channel No. 7 (174-180 MHz). Authorized power: 44.1-kw visual, 4.41-kw aural. Antenna: 816-ft above av. terrain, 306-ft. above ground, 6916-ft. above sea level.

Latitude 45° 40' 24"
Longitude 110° 52' 02"

Holds CP for change to 43.7-kw visual, 909-ft above av. terrain, 335-ft. above ground, 6945-ft. above sea level; BPCT-20040730AHW.

Digital Facilities: Channel No. 13 (210-216 MHz). Power: 18.9-kw visual, aural. Antenna: 889-ft above av. terrain, 314-ft. above ground, 6925-ft. above sea level.

Latitude 45° 40' 24"
Longitude 110° 52' 02"

Note: Latitude and longitude coordinates shown are based on the North American Datum of 1927 (NAD 27) as currently required by the Mass Media Bureau of the FCC.

News Service: AP.

Ownership: Evening Post Publishing Co. (Group Owner).

Began Operation: September 1, 1987.

Represented (sales): Seitel Inc.

Personnel:

Pat Cooney, Regional Manager.

Tim Gazy, Station & General Sales Manager.

John Scherer, News Director.

Ron Schlosser, Chief Engineer.

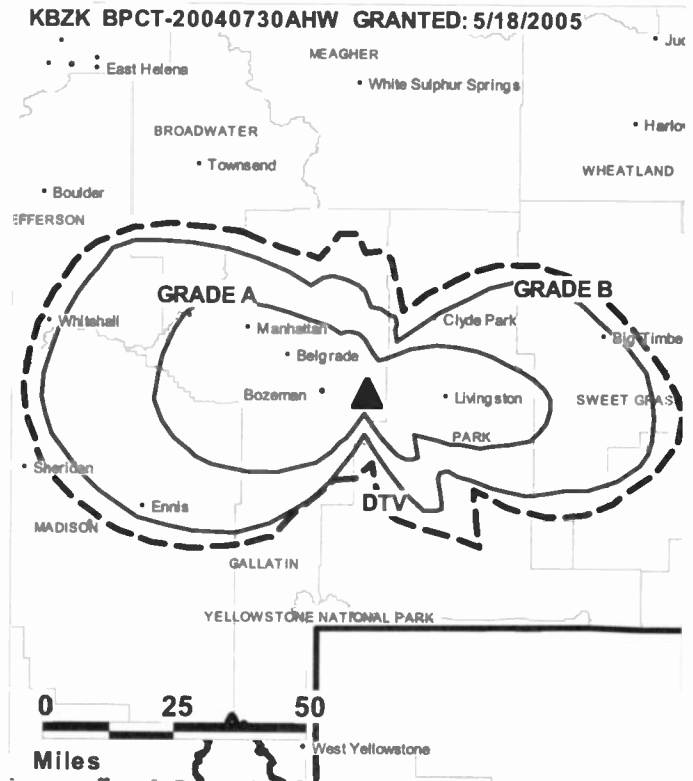
Lynn Hopewell, Program Director.

Matt Reid, Production Manager.

Highest 30 Sec. Rate: \$150.

City of License: Bozeman. **Station DMA:** Butte-Bozeman, MT. **Rank:** 192.

KBZK BPCT-20040730AHW GRANTED: 5/18/2005



© 2007 Warren Communications News

Circulation © 2006 Nielsen. Coverage based on Nielsen study.

GrandTotal	Cable TV Households	Non-cable TV Households	Total TV Households
Estimated Station Totals *	13,630	15,630	29,260
Average Weekly Circulation (2006)	8,478	5,893	14,371
Average Daily Circulation (2006)			6,935
Station DMA Total	Cable TV Households	Non-cable TV Households	Total TV Households
Estimated Station Totals *	13,630	15,630	29,260
Average Weekly Circulation (2006)	8,478	5,893	14,371
Average Daily Circulation (2006)			6,935

*Estimated station totals are sums of the Nielsen TV and Cable TV household estimates for each county in which the station registers viewing of more than 5% as per the Nielsen Survey Methods.

KBZK-DT
Ch. 13

Network Service: CBS.

Licensee: KCTZ Communications Inc., 134 Columbus St., Charleston, SC 29403.

Mailing Address: 1128 E. Main St., Bozeman, MT 59715.

Phone: 406-586-3280. **Fax:** 406-586-4135.

E-mail: receptionist@kbzk.com

Web Site: http://www.kbzk.com

Technical Facilities: Channel No. 13 (210-216 MHz). Authorized power: 18.9-kw visual, aural. Antenna: 889-ft above av. terrain, 314-ft. above ground, 6925-ft. above sea level.

Latitude	45°	40'	24"
Longitude	110°	52'	02"

Note: Latitude and longitude coordinates shown are based on the North American Datum of 1927 (NAD 27) as currently required by the Mass Media Bureau of the FCC.

Ownership: Evening Post Publishing Co. (Group Owner).

Began Operation: Station operating; no on-air date

Personnel:

Pat Cooney, Regional Manager.

Tim Gazy, Station & General Sales Manager.

John Scherer, News Director.

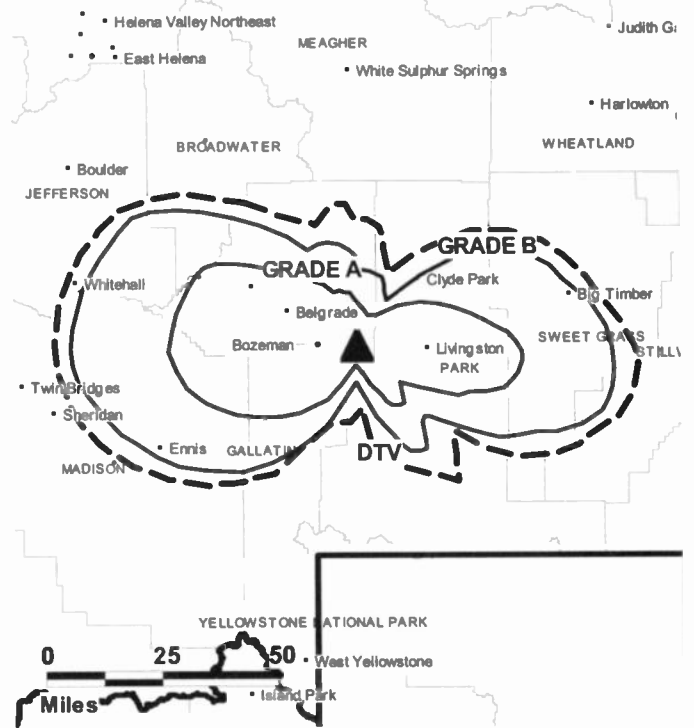
Ron Schlosser, Chief Engineer.

Lynn Hopewell, Program Director.

Matt Reid, Production Manager.

City of License: Bozeman. **Station DMA:** Butte-Bozeman, MT. **Rank:** 192.

KBZK-DT BMPCDT-20050525AID GRANTED: 6/27/2005



© 2007 Warren Communications News

Nielsen Data: Not available.

KTVM
Ch. 6
(Satellite of KECI-TV, Missoula)

Network Service: NBC.

Licensee: BlueStone License Holdings Inc., 8802 Shannon Way, Wichita, KS 67206.

Studio: 750 Dewey Blvd., Suite 1, Butte, MT 59701.

Mailing Address: 201 S. Wallace, Suite A5, Bozeman, MT 59715.

Phone: 406-586-0296. **Fax:** 406-586-0554.

E-mail: news@ktvm.com

Web Site: http://www.nbcmontana.com

Technical Facilities: Channel No. 6 (82-88 MHz). Authorized power: 100-kw visual, 12.5-kw aural. Antenna: 1936-ft above av. terrain, 213-ft. above ground, 8458-ft. above sea level.

Latitude 46° 00' 27"
 Longitude 112° 26' 30"

Transmitter: On mountain peak, 2.6-mi. E of Butte.

Digital Facilities: Channel No. 33 (584-590 MHz). Power: 300-kw max. visual. Antenna: 1811-ft above av. terrain, 50-ft. above ground.

Latitude 46° 00' 27"
 Longitude 112° 26' 30"

FCC Digital File Number: BMPCDT-20010723AAI. Granted: August 24, 2001.

Note: Latitude and longitude coordinates shown are based on the North American Datum of 1927 (NAD 27) as currently required by the Mass Media Bureau of the FCC.

Multichannel TV Sound: Stereo only.

Satellite Earth Station: Transmitter RCA; Andrew, 2.8-meter Ku-band.

News Services: NBC News Channel, AP.

Ownership: BlueStone TV Holdings Inc. (Group Owner).

Began Operation: May 15, 1970. Sale to present owner by Lamco Communications Inc. approved by FCC April 29, 2004. Sale to Lamco Communications Inc. by Precht Communications Inc. approved by FCC April 29, 1998.

Represented (sales): Continental Television Sales.

Represented (sales): Katz Television.

Represented (legal): Hogan & Hartson LLP.

Represented (engineering): Cohen Dippell & Everist PC.

Personnel:

Keith Sommer, General Manager.

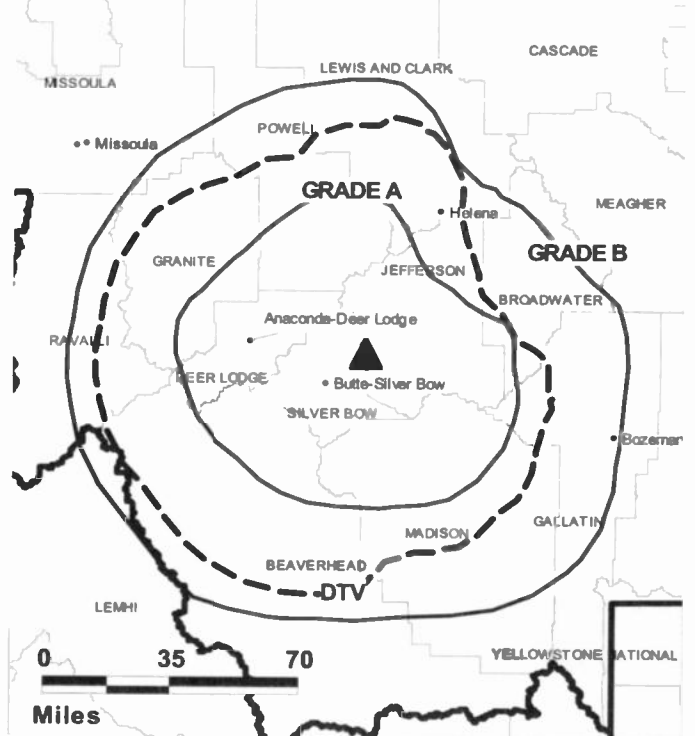
Steve Fetveit, Station, General Sales & Production Manager.

Jim Harmon, News Director.

Billy Ward, Chief Engineer.

KTVM BPCT-4187 GRANTED: 12/3/1969

• Great Falls



© 2007 Warren Communications News

Jean Zosel, Program Director.

Sherry Kay, Traffic Manager.

Rates: On request.

City of License: Butte. **Station DMA:** Butte-Bozeman, MT. **Rank:** 192.

Circulation © 2006 Nielsen. Coverage based on Nielsen study.

GrandTotal	Cable TV Households	Non-cable TV Households	Total TV Households
Estimated Station Totals *	29,160	30,140	59,300
Average Weekly Circulation (2006)	19,105	10,320	29,425
Average Daily Circulation (2006)			15,335
Station DMA Total	Cable TV Households	Non-cable TV Households	Total TV Households
Estimated Station Totals *	29,160	30,140	59,300
Average Weekly Circulation (2006)	19,105	10,320	29,425
Average Daily Circulation (2006)			15,335

*Estimated station totals are sums of the Nielsen TV and Cable TV household estimates for each county in which the station registers viewing of more than 5% as per the Nielsen Survey Methods.

KTVM-DT
Ch. 33

Network Service: NBC.

Grantee: BlueStone License Holdings Inc., 8802 Shannon Way, Wichita, KS 67206.

Studio: 750 Dewey Blvd., Suite 1, Butte, MT 59701.

Mailing Address: 201 S. Wallace, Suite A5, Bozeman, MT 59715.

Phone: 406-586-0296. **Fax:** 406-586-0554.

E-mail: news@ktvm.com

Web Site: http://www.nbcmontana.com

Technical Facilities: Channel No. 33 (584-590 MHz). Authorized power: 300-kw max. visual. Antenna: 1811-ft above av. terrain, 50-ft. above ground.

Latitude	46°	00'	27"
Longitude	112°	26'	30"

Note: Latitude and longitude coordinates shown are based on the North American Datum of 1927 (NAD 27) as currently required by the Mass Media Bureau of the FCC.

Ownership: BlueStone TV Holdings Inc. (Group Owner).

Began Operation: February 28, 2002. Standard Definition. Station operating under Special Temporary Authority at 5.75-kw max. visual.

Represented (sales): Continental Television Sales.

Represented (legal): Hogan & Hartson LLP.

Represented (sales): Katz Television.

Personnel:

Keith Sommer, General Manager.

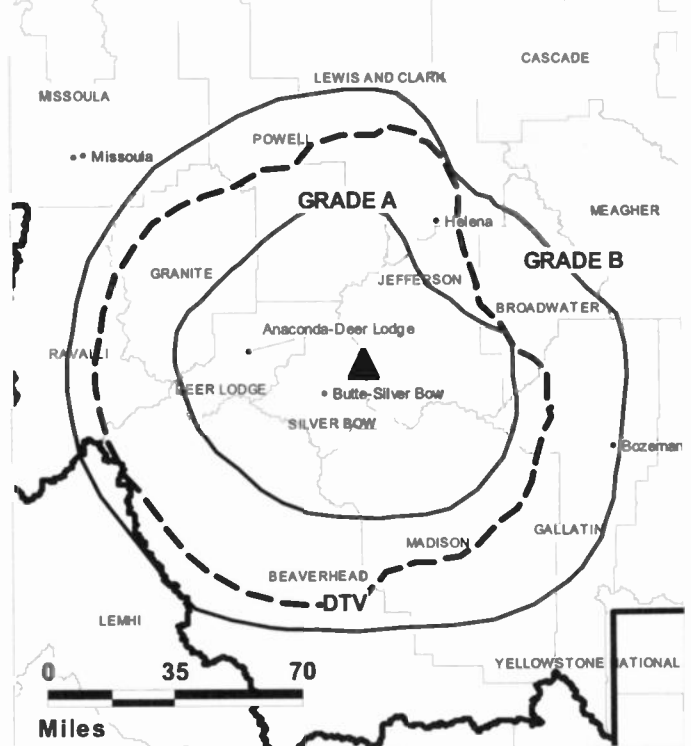
Steve Fetveit, Station, General Sales & Production Manager.

Jim Harmon, News Director.

Billy Ward, Chief Engineer.

Jean Zosel, Program Director.

KTVM-DT BMPCDT-20010723AAI GRANTED: 8/24/2001



© 2007 Warren Communications News

Sherry Kay, Traffic Manager.

City of License: Butte. **Station DMA:** Butte-Bozeman, MT. **Rank:** 192.

Nielsen Data: Not available.

KWYB
Ch. 18

Network Service: ABC.

Licensee: MMM License LLC, 900 Laskin Rd., Virginia Beach, VA 23451.

Studio: 505 W. Park, Butte, MT 59701.

Mailing Address: 505 W. Park, Butte, MT 59701.

Phone: 406-782-7185; 406-542-8900. **Fax:** 406-723-9269.

E-mail: mikehill@maxmontana.com

Web Site: http://www.kwyb.com

Technical Facilities: Channel No. 18 (494-500 MHz). Authorized power: 1780-kw max. visual. Antenna: 1919-ft above av. terrain, 262-ft. above ground, 8442-ft. above sea level.

Latitude 46° 00' 24"
Longitude 112° 26' 30"

Transmitter: 3.1-mi. E of Butte.

Digital Facilities: Channel No. 19 (500-506 MHz). Power: 125-kw max. visual. Antenna: 8441-ft above av. terrain, 262-ft. above ground.

Latitude 46° 00' 24"
Longitude 112° 26' 33"

FCC Digital File Number: BPCDT-19991101AJX. Granted: June 14, 2002.

Note: Latitude and longitude coordinates shown are based on the North American Datum of 1927 (NAD 27) as currently required by the Mass Media Bureau of the FCC.

Ownership: Max Media LLC (Group Owner).

Began Operation: September 27, 1996. Sale to present owner by Continental Television Network Inc. approved by FCC February 5, 2001.

Represented (sales): Blair Television.

Represented (legal): Reddy, Begley & McCormick LLP.

Represented (engineering): Peter V. Gureckis & Associates.

Personnel:

Linda Gray, President.

Mike Hill, Station Manager.

Roy Lee, Sales Manager.

Melissa Mooney, National Sales Manager.

Mike Warner, Director, Engineering.

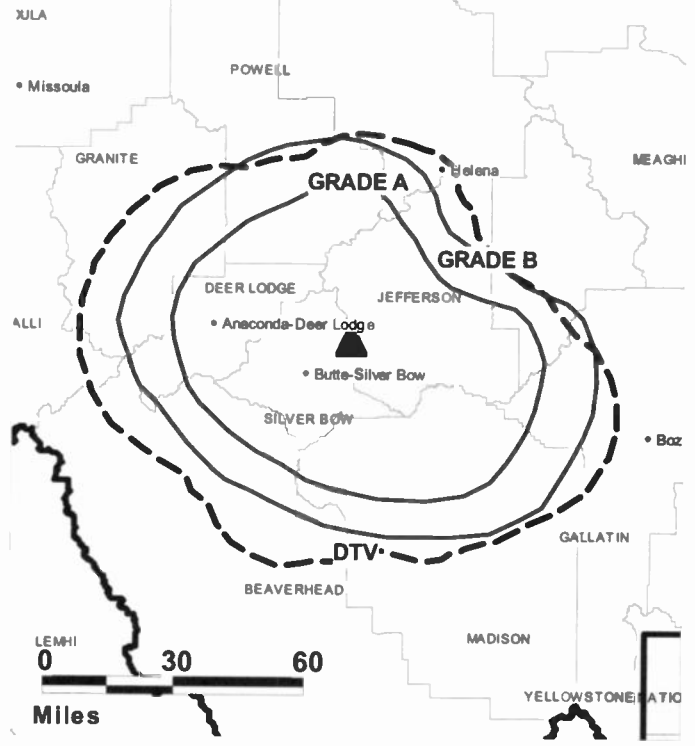
Clay Meissner, Business Manager.

Linda Julius, Program Director.

Linda Tracy, Promotion Manager.

Chip Njaa, Production Manager.

KWYB BMPCT-19970915KE GRANTED: 8/26/1998



© 2007 Warren Communications News

LeRae Babb, Traffic Manager.

Highest 30 Sec. Rate: \$450.

City of License: Butte. **Station DMA:** Butte-Bozeman, MT. **Rank:** 192.

Circulation © 2006 Nielsen. Coverage based on Nielsen study.

GrandTotal	Cable TV Households	Non-cable TV Households	Total TV Households
Estimated Station Totals *	24,880	27,470	52,350
Average Weekly Circulation (2006)	13,924	4,083	18,007
Average Daily Circulation (2006)			6,633

Station DMA Total	Cable TV Households	Non-cable TV Households	Total TV Households
Estimated Station Totals *	24,880	27,470	52,350
Average Weekly Circulation (2006)	13,924	4,083	18,007
Average Daily Circulation (2006)			6,633

*Estimated station totals are sums of the Nielsen TV and Cable TV household estimates for each county in which the station registers viewing of more than 5% as per the Nielsen Survey Methods.

KWYB-DT

Ch. 19

Network Service: ABC.

Grantee: MMM License LLC, 900 Laskin Rd., Virginia Beach, VA 23451.

Studio: 500 W. Park, Butte, MT 59701.

Mailing Address: 500 W. Park, Butte, MT 59701.

Phone: 406-782-7185; 406-542-8900. **Fax:** 406-723-9269.

E-mail: mikehill@maxmontana.com

Web Site: http://www.kwyb.com

Technical Facilities: Channel No. 19 (500-506 MHz). Authorized power: 125-kw max. visual. Antenna: 8441-ft above av. terrain, 262-ft. above ground.

Latitude	46°	00'	24"
Longitude	112°	26'	33"

Note: Latitude and longitude coordinates shown are based on the North American Datum of 1927 (NAD 27) as currently required by the Mass Media Bureau of the FCC.

Ownership: Max Media LLC (Group Owner).

Began Operation: Station operating under Special Temporary Authority at 0.5-kw max. visual; no on-air date

Represented (sales): Blair Television.

Personnel:

Linda Gray, President.

Mike Hill, Station Manager.

Roy Lee, Sales Manager.

Melissa Mooney, National Sales Manager.

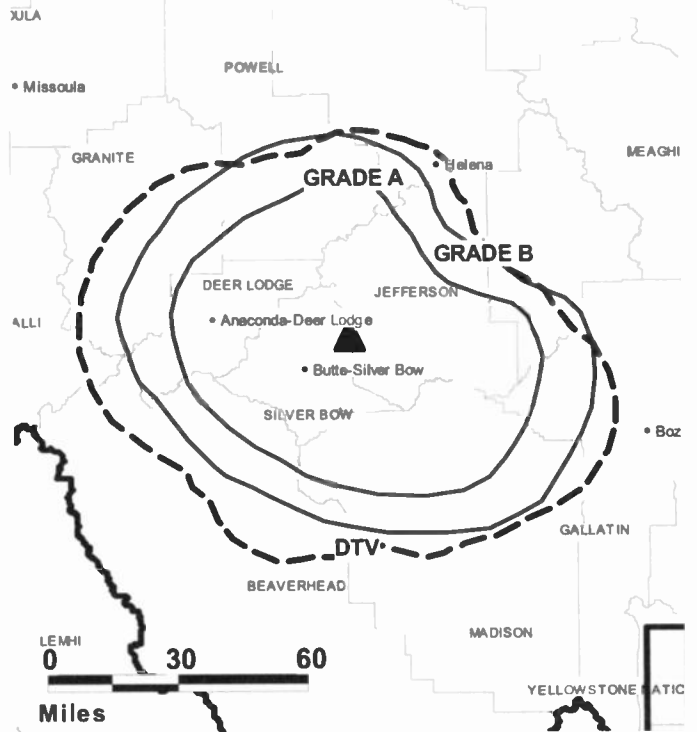
Mike Warner, Director, Engineering.

Clay Meissner, Business Manager.

Linda Julius, Program Director.

Linda Tracy, Promotion Manager.

KWYB-DT BPCDT-19991101AJX GRANTED: 6/14/2002



© 2007 Warren Communications News

Chip Njaa, Production Manager.

LeRae Babb, Traffic Manager.

City of License: Butte. **Station DMA:** Butte-Bozeman, MT. **Rank:** 192.

Nielsen Data: Not available.

KXLF-DT
Ch. 5

Network Service: CW, CBS.

Grantee: KXLF Communications Inc., 1003 S. Montana St., Butte, MT 59701.

Studio: 1003 S. Montana St., Butte, MT 59701.

Mailing Address: 1003 S. Montana St., Butte, MT 59701.

Phone: 406-496-8400. **Fax:** 406-792-8906.

E-mail: kxlf@kxlf.com

Web Site: <http://www.kxlf.com>

Technical Facilities: Channel No. 5 (76-82 MHz). Authorized power: 8-kw visual, aural. Antenna: 1890-ft above av. terrain, 158-ft. above ground, 8413-ft. above sea level.

Latitude	80°	00'	46"
Longitude	112°	26'	30"

Note: Latitude and longitude coordinates shown are based on the North American Datum of 1927 (NAD 27) as currently required by the Mass Media Bureau of the FCC.

Ownership: Evening Post Publishing Co. (Group Owner).

Began Operation: Station operating under Special Temporary Authority at 3.5-kw max. visual; no on-air date

Personnel:

Pat Cooney, President & General Manager.

Lynn Hopewell, Operations Manager.

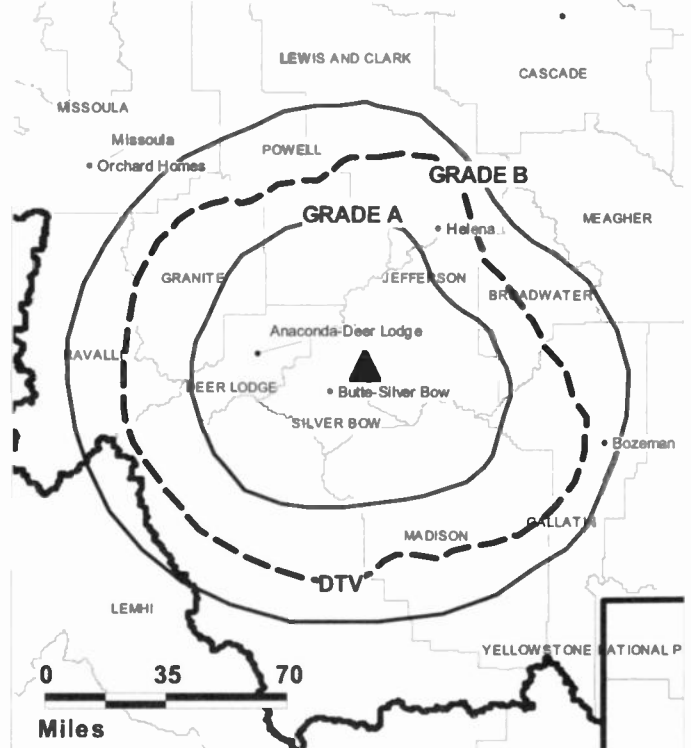
Phil Konechy, News Director.

Ron Schlosser, Chief Engineer.

Heidi LePalm, Business Manager.

Pam Chittenben, Promotion Director.

KXLF-DT BMPCDT-20040505ABJ GRANTED: 2/16/2005



© 2007 Warren Communications News

City of License: Butte. **Station DMA:** Butte-Bozeman, MT. **Rank:** 192.

Nielsen Data: Not available.

KXLF-TV
Ch. 4

Network Service: CBS.

Licensee: KXLF Communications Inc., Box 3500, Butte, MT 59702.

Studio: 1003 S. Montana St., Butte, MT 59701.

Mailing Address: 1003 S. Montana St., Butte, MT 59701.

Phone: 406-496-8400. **Fax:** 406-782-8906.

E-mail: kxlf@kxdf.com

Web Site: http://www.kxdf.com

Technical Facilities: Channel No. 4 (66-72 MHz). Authorized power: 100-kw visual, 20-kw aural. Antenna: 1892-ft above av. terrain, 199-ft. above ground, 8450-ft. above sea level.

Latitude 46° 00' 27"
Longitude 112° 26' 30"

Transmitter: 3-mi. E of Butte on XL Heights.

Digital Facilities: Channel No. 5 (76-82 MHz). Power: 8-kw visual, aural. Antenna: 1890-ft above av. terrain, 158-ft. above ground, 8413-ft. above sea level.

Latitude 80° 00' 46"
Longitude 112° 26' 30"

FCC Digital File Number: BPCDT-19991029AHG. Granted: February 16, 2005.

Note: Latitude and longitude coordinates shown are based on the North American Datum of 1927 (NAD 27) as currently required by the Mass Media Bureau of the FCC.

Multichannel TV Sound: Separate audio program.

Satellite Earth Stations: Transmitter Harris; Harris, 6.1-meter; RCA, Ku-band; Harris receivers.

News Services: Montana TV Network News, AP.

Ownership: Evening Post Publishing Co. (Group Owner).

Began Operation: August 14, 1953. Sale to present owner by SJL Inc. approved by FCC October 31, 1986. Sale to SJL Inc. by Garryowen Corp. (J. S. Sample) approved by FCC December 23, 1983. Sale to Garryowen by Ed Craney approved by FCC January 18, 1961 (Television Digest, Vol. 16:42; 17:4).

Represented (legal): Dow, Lohnes & Albertson PLLC.

Personnel:

Pat Cooney, President & General Manager.

Lynn Hopewell, Operations Manager.

Phil Konechy, News Director.

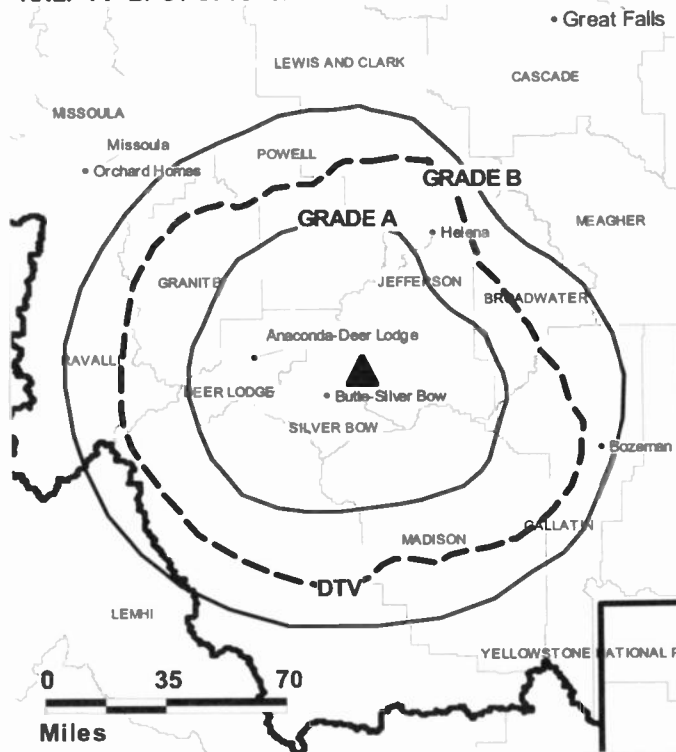
Ron Schlosser, Chief Engineer.

Heldi LePalm, Business Manager.

Pam Chittenben, Promotion Director.

Highest 30 Sec. Rate: \$325.

KXLF-TV BPCT-3765 GRANTED: 5/12/1966



City of License: Butte. **Station DMA:** Butte-Bozeman, MT. **Rank:** 192.

Circulation © 2006 Nielsen. Coverage based on Nielsen study.

GrandTotal	Cable TV Households	Non-cable TV Households	Total TV Households
Estimated Station Totals *	15,970	35,190	51,160
Average Weekly Circulation (2006)	11,866	8,108	19,974
Average Daily Circulation (2006)			12,821
Station DMA Total	Cable TV Households	Non-cable TV Households	Total TV Households
Estimated Station Totals *	15,530	30,140	45,670
Average Weekly Circulation (2006)	11,470	7,416	18,886
Average Daily Circulation (2006)			12,309
Other DMA Total	Cable TV Households	Non-cable TV Households	Total TV Households
Estimated Station Totals *	440	5,050	5,490
Average Weekly Circulation (2006)	396	692	1,088
Average Daily Circulation (2006)			512

*Estimated station totals are sums of the Nielsen TV and Cable TV household estimates for each county in which the station registers viewing of more than 5% as per the Nielsen Survey Methods.

KXGN-TV

Ch. 5

Network Service: NBC, FOX, CBS.

Licensee: Glendive Broadcasting Corp., 210 S. Douglas St., Glendive, MT 59330.

Studio: 210 S. Douglas St., Glendive, MT 59330.

Mailing Address: 210 S. Douglas St., Glendive, MT 59330.

Phone: 406-377-3377. **Fax:** 406-365-2181.

Web Site: <http://www.glendivebroadcasting.com>

Technical Facilities: Channel No. 5 (76-82 MHz). Authorized power: 14.8-kw visual, 2.95-kw aural. Antenna: 513-ft above av. terrain, 158-ft. above ground, 2818-ft. above sea level.

Latitude 47° 03' 15"
Longitude 104° 40' 45"

Transmitter: 4-mi. SE of city.

Digital Facilities: Channel No. 10 (192-198 MHz). Power: 30-kw visual, aural. Antenna: 454-ft above av. terrain, 75-ft. above ground, 2775-ft. above sea level.

Latitude 47° 02' 39"
Longitude 104° 44' 53"

Note: Latitude and longitude coordinates shown are based on the North American Datum of 1927 (NAD 27) as currently required by the Mass Media Bureau of the FCC.

AM Affiliate: KXGN, 1-kw, 1400 kHz.

News Service: National Weather Service.

Ownership: Glendive Broadcasting Corp. (Group Owner).

Began Operation: November 1, 1957.

Represented (sales): Millennium Sales & Marketing.

Represented (engineering): Mullaney Engineering Inc.

Personnel:

Paul Sturtaugson, General Manager.

Jon Arneson, Sales Manager.

Ed Agre, News Director.

Mike Huseby, Chief Engineer.

Laurie Harbig, Program & Promotion Director.

Wayne Harbig, Production Director.

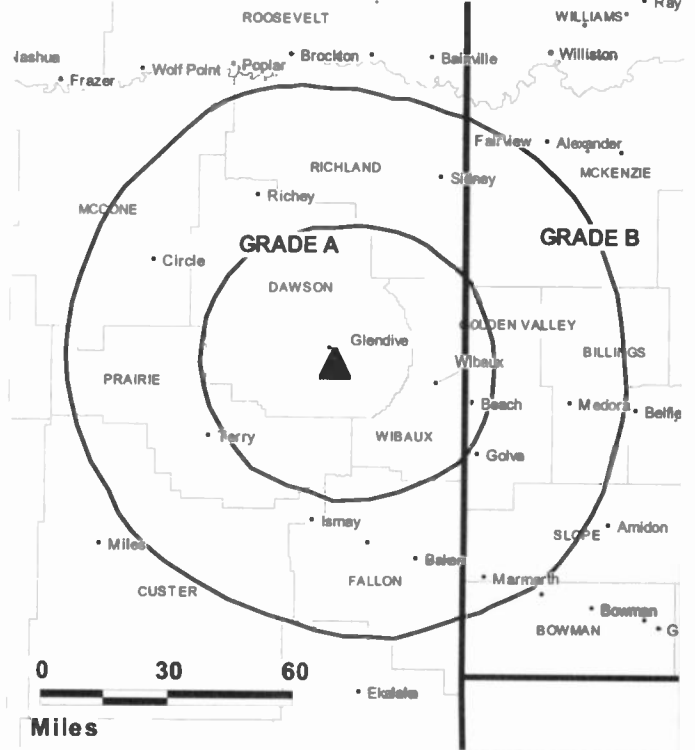
Nikki Mannon, Traffic Manager.

Jill Page, Office Manager.

Highest 30 Sec. Rate: \$150.

City of License: Glendive. **Station DMA:** Glendive, MT. **Rank:** 210.

KXGN-TV BPCT-3003 GRANTED: 3/24/1963



Circulation © 2006 Nielsen. Coverage based on Nielsen study.

GrandTotal	Cable TV Households	Non-cable TV Households	Total TV Households
Estimated Station Totals *	6,810	3,160	9,970
Average Weekly Circulation (2006)	3,868	445	4,313
Average Daily Circulation (2006)			2,028
Station DMA Total	Cable TV Households	Non-cable TV Households	Total TV Households
Estimated Station Totals *	3,100	800	3,900
Average Weekly Circulation (2006)	1,936	303	2,239
Average Daily Circulation (2006)			1,220
Other DMA Total	Cable TV Households	Non-cable TV Households	Total TV Households
Estimated Station Totals *	3,710	2,360	6,070
Average Weekly Circulation (2006)	1,932	142	2,074
Average Daily Circulation (2006)			808

*Estimated station totals are sums of the Nielsen TV and Cable TV household estimates for each county in which the station registers viewing of more than 5% as per the Nielsen Survey Methods.

KFBB-DT
Ch. 8

Network Service: ABC.

Licensee: MMM License II LLC, 900 Laskin Rd., Virginia Beach, VA 23451.

Studio: 3200 Old Havre Hwy., Black Eagle, MT 59414.

Mailing Address: Box 1139, Great Falls, MT 59403.

Phone: 406-453-4377. **Fax:** 406-727-9703.

E-mail: danette@maxmontana.com

Web Site: <http://www.kfbb.com>

Technical Facilities: Channel No. 8 (180-186 MHz). Authorized power: 3.39-kw visual. Antenna: 479-ft above av. terrain, 400-ft. above ground, 3960-ft. above sea level.

Latitude	47°	32'	08.2"
Longitude	111°	17'	02.1"

Requests CP for change to 31-kw visual, 470-ft above av. terrain, 400-ft. above ground, 3960-ft. above sea level; BPCDT-20060707AEY.

Note: Latitude and longitude coordinates shown are based on the North American Datum of 1927 (NAD 27) as currently required by the Mass Media Bureau of the FCC.

Ownership: Max Media LLC (Group Owner).

Began Operation: March 25, 2002. Standard Definition.

Represented (engineering): Hammett & Edison Inc.

Represented (legal): Smithwick & Belendiuk PC.

Represented (sales): Continental Television Sales.

Personnel:

Danette Suckut, General Manager & General Sales Manager.

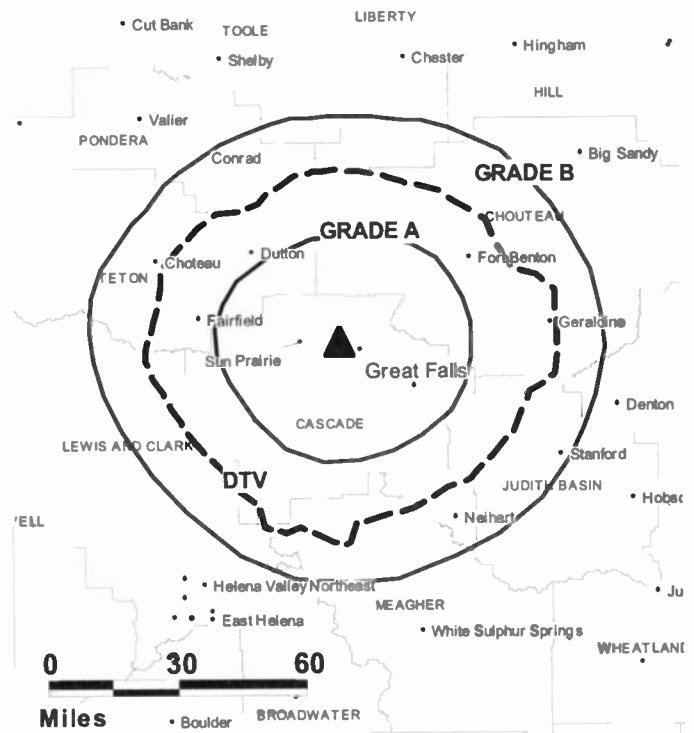
Karen Venetz, Local Sales Manager.

Debbie Britzius, Business Manager.

Brenda Paynter, News Director.

John Brady, Chief Engineer.

KFBB-DT BPCDT-20010905AAC GRANTED: 3/14/2002



© 2007 Warren Communications News

Christy Baldry, Programming Director.

Marty Wilcox, Promotion Director.

Andy Ashcraft, Production Manager.

Kim Flood, Traffic Manager.

City of License: Great Falls. **Station DMA:** Great Falls, MT. **Rank:** 190.

Nielsen Data: Not available.

KFBB-TV

Ch. 5

Network Service: ABC.

Licensee: MMM License II LLC, 900 Laskin Rd., Virginia Beach, VA 23451.

Studio: 3200 Old Havre Hwy., Black Eagle, MT 59414.

Mailing Address: Box 1139, Great Falls, MT 59403.

Phone: 406-453-4377. **Fax:** 406-727-9703.

E-mail: danette@maxmontana.com

Web Site: http://www.kfbb.com

Technical Facilities: Channel No. 5 (76-82 MHz). Authorized power: 100-kw visual, 20-kw aural. Antenna: 590-ft above av. terrain, 540-ft. above ground, 4310-ft. above sea level.

Latitude 47° 32' 08"
Longitude 111° 17' 02"

Transmitter: U.S. Hwy. 87, 1-mi. N of Missouri River, Great Falls.

Digital Facilities: Channel No. 8 (180-186 MHz). Power: 3.39-kw visual. Antenna: 479-ft above av. terrain, 400-ft. above ground, 3960-ft. above sea level.

Latitude 47° 32' 08.2"
Longitude 111° 17' 02.1"

FCC Digital File Number: BPCDT-20010905AAC. Granted: March 14, 2002.

Note: Latitude and longitude coordinates shown are based on the North American Datum of 1927 (NAD 27) as currently required by the Mass Media Bureau of the FCC.

Satellite Earth Stations: Transmitter Harris; Microdyne, 7-meter; Vertex, 4.5-meter Ku-band; Andrew, 4.5-meter; Microdyne, M/A-Corn, Avantek receivers.

News Services: AP, National Weather Service, ABC NewsOne.

Ownership: Max Media LLC (Group Owner).

Began Operation: March 21, 1954. Sale to present owner by Wooster Republican Printing Co. approved by FCC October 22, 2004. Sale to Wooster Republican Printing Co. by Advance Corp. approved by FCC April 26, 1982 (Television Digest, Vol. 22:8). Sale to Advance by Harriscope Broadcasting Corp. approved by FCC April 21, 1977. Sale to Harriscope by David E. Bright, Ernest Scanlon & Daniel O'Shea approved by FCC May 23, 1962 (Vol. 2:11, 22). Sale to Bright, Scanlon & O'Shea by Joseph P. Wilkns and associates approved by FCC January 27, 1960 (Vol. 16:3, 5).

Represented (sales): Continental Television Sales.

Represented (legal): Smithwick & Belenduk PC.

Represented (engineering): Hammitt & Edison Inc.

Personnel:

Danette Suckut, General Manager & General Sales Manager.

Karen Venetz, Local Sales Manager.

Brenda Paynter, News Director.

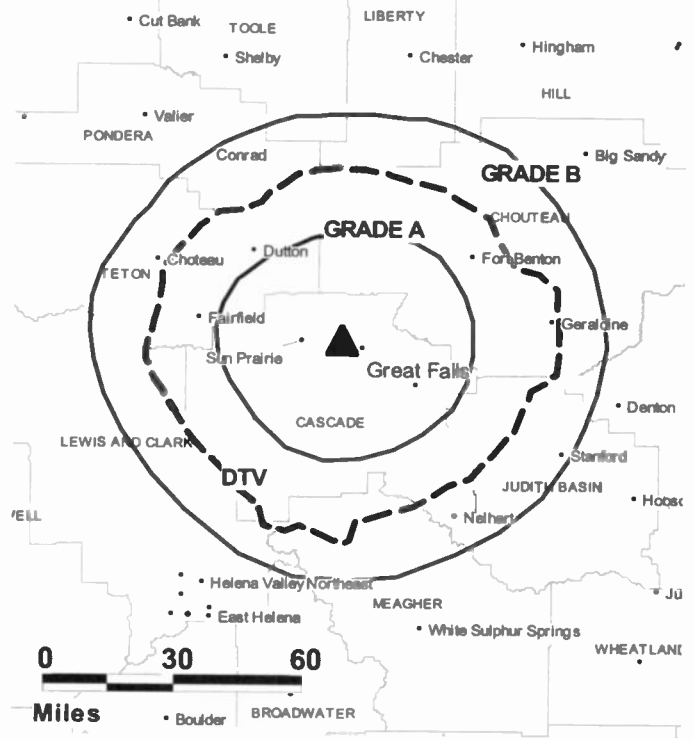
John Brady, Chief Engineer.

Debbie Britzius, Business Manager.

Christy Baldry, Programming Director.

Marty Wilcox, Promotion Director.

KFBB-TV BPCT-4340 GRANTED: 5/7/1970



© 2007 Warren Communications News

Andy Ashcraft, Production Manager.

Kim Flood, Traffic Manager.

Highest 30 Sec. Rate: \$450.

City of License: Great Falls. **Station DMA:** Great Falls, MT. **Rank:** 190.

Circulation © 2006 Nielsen. Coverage based on Nielsen study.

GrandTotal	Cable TV Households	Non-cable TV Households	Total TV Households
Estimated Station Totals *	33,330	35,150	68,480
Average Weekly Circulation (2006)	22,179	13,373	35,552
Average Daily Circulation (2006)			15,113
Station OMA Total	Cable TV Households	Non-cable TV Households	Total TV Households
Estimated Station Totals *	32,090	30,380	62,470
Average Weekly Circulation (2006)	21,357	13,087	34,444
Average Daily Circulation (2006)			14,741
Other OMA Total	Cable TV Households	Non-cable TV Households	Total TV Households
Estimated Station Totals *	1,240	4,770	6,010
Average Weekly Circulation (2006)	822	286	1,108
Average Daily Circulation (2006)			372

*Estimated station totals are sums of the Nielsen TV and Cable TV household estimates for each county in which the station registers viewing of more than 5% as per the Nielsen Survey Methods.

Montana — Great Falls

KRTV Ch. 3

Network Service: CBS.

Licensee: KRTV Communications Inc., PO Box 2989, Great Falls, MT 59403.

Studio: 3300 Old Havre Hwy., Black Eagle, MT 59414.

Mailing Address: PO Box 2989, Great Falls, MT 59403.

Phone: 406-791-5400. **Fax:** 406-791-5479.

E-mail: bill@krtv.com

Web Site: http://www.krtv.com

Technical Facilities: Channel No. 3 (60-66 MHz). Authorized power: 100-kw visual, 10-kw aural. Antenna: 586-ft above av. terrain, 557-ft. above ground, 4100-ft. above sea level.

Latitude 47° 32' 09"
Longitude 111° 17' 02"

Transmitter: U.S. Hwy. 87, 1-mi. N of Missouri River, Great Falls.

Digital Facilities: Channel No. 7 (174-180 MHz). Power: 28.5-kw visual, aural. Antenna: 492-ft above av. terrain, 425-ft. above ground, 3968-ft. above sea level.

Latitude 47° 32' 09"
Longitude 111° 17' 02"

Note: Latitude and longitude coordinates shown are based on the North American Datum of 1927 (NAD 27) as currently required by the Mass Media Bureau of the FCC.

Multichannel TV Sound: Separate audio program.

Satellite Earth Stations: Transmitter Harris; Prodelin, 3.2-meter C-band; RCA, 4.5-meter Ku-band; DH Satellite, 5-meter Ku-band; Scientific-Atlanta, M/A-Corn, Agile Omni receivers.

News Services: AP, Montana TV Network News.

Ownership: Evening Post Publishing Co. (Group Owner).

Began Operation: October 5, 1958. Sale to present owner by SJL Inc. approved by FCC October 31, 1986. Sale to SJL Inc. by Garyowen Corp. approved by FCC December 21, 1983. Sale to Garyowen by Dan Snyder & associates approved by FCC February 28, 1969. Sale to Dan Snyder & associates by Francis N. & Robert R. Laird approved by FCC October 1, 1958 (Television Digest, Vol. 14:40).

Represented (sales): Petry Television Inc.

Represented (legal): Dow, Lohnes & Albertson PLLC.

Personnel:

William Preston, President & General Manager.

Art Taft, General & Local Sales Manager.

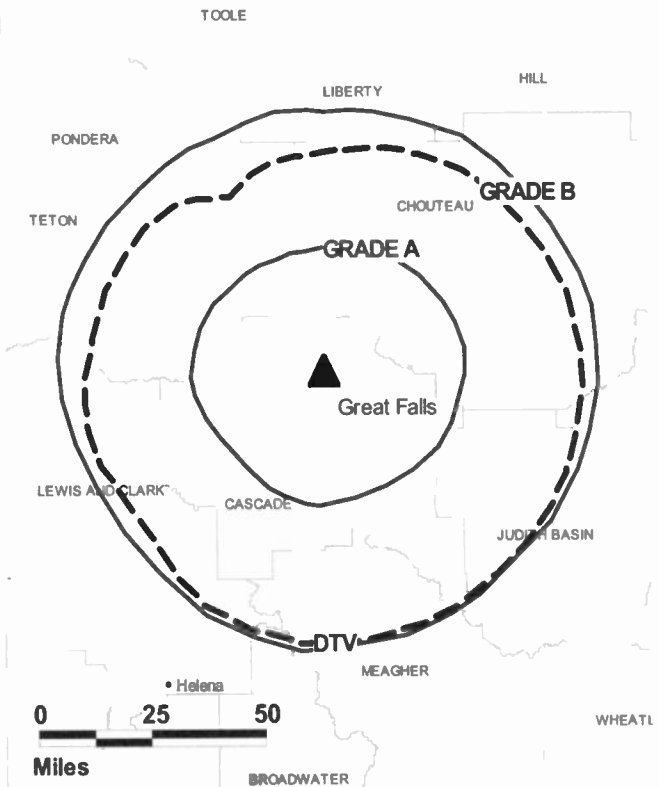
Jerry Howard, News Director.

Marlowe Rames, Chief Engineer.

Connie Walter, Business Manager.

Roxanna Rattray, Program Coordinator, Promotion Director & Traffic Manager.

KRTV BPCT-4457 GRANTED: 10/18/1971



© 2007 Warren Communications News

Tim Lulnstra, Production Coordinator.

Rates: On request.

City of License: Great Falls. **Station OMA:** Great Falls, MT. **Rank:** 190.

Circulation © 2006 Nielsen. Coverage based on Nielsen study.

GrandTotal	Cable TV Households	Non-cable TV Households	Total TV Households
Estimated Station Totals *	32,090	30,380	62,470
Average Weekly Circulation (2006)	26,013	15,079	41,092
Average Daily Circulation (2006)			25,913
Station OMA Total	Cable TV Households	Non-cable TV Households	Total TV Households
Estimated Station Totals *	32,090	30,380	62,470
Average Weekly Circulation (2006)	26,013	15,079	41,092
Average Daily Circulation (2006)			25,913

*Estimated station totals are sums of the Nielsen TV and Cable TV household estimates for each county in which the station registers viewing of more than 5% as per the Nielsen Survey Methods.

KRTV-DT

Ch. 7

Network Service: CW, CBS.

Grantee: KRTV Communications Inc., PO Box 2989, Great Falls, MT 59403.

Studio: 3300 Old Havre Hwy., Black Eagle, MT 59414.

Mailing Address: PO Box 2989, Great Falls, MT 59403.

Phone: 406-791-5400. **Fax:** 406-791-5479.

E-mail: bill@krtv.com

Web Site: http://www.krtv.com

Technical Facilities: Channel No. 7 (174-180 MHz). Authorized power: 28.5-kw visual, aural. Antenna: 492-ft above av. terrain, 425-ft. above ground, 3968-ft. above sea level.

Latitude	47°	32'	09"
Longitude	111°	17'	02"

Note: Latitude and longitude coordinates shown are based on the North American Datum of 1927 (NAD 27) as currently required by the Mass Media Bureau of the FCC.

Ownership: Evening Post Publishing Co. (Group Owner).

Began Operation: Station operating under Special Temporary Authority at 4.7-kw max. visual; no on-air date

Personnel:

William Preston, President & General Manager.

Art Taft, General & Local Sales Manager.

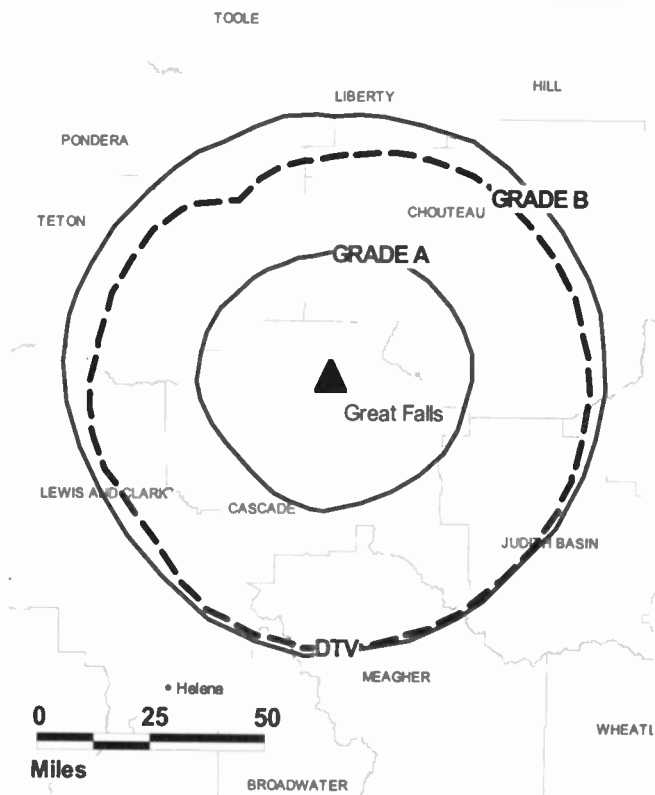
Jerry Howard, News Director.

Marlowe Rames, Chief Engineer.

Connie Walter, Business Manager.

Roxanna Rattray, Program Coordinator, Promotion Director & Traffic Manager.

KRTV-DT BMAPCDT-20060706ADV GRANTED: 7/25/2006



© 2007 Warren Communications News

Tim Luinstra, Production Coordinator.

City of License: Great Falls. **Station DMA:** Great Falls, MT. **Rank:** 190.

Nielsen Data: Not available.

KTGF
Ch. 16

Network Service: FOX.

Licensee: Destiny Licenses LLC, 18 Huntington Ave., Wichita, KS 67206.

Studio: 118 6th St. S, Great Falls, MT 59405.

Mailing Address: 118 6th St. S, Great Falls, MT 59405.

Phone: 406-761-8816. **Fax:** 406-454-3484.

E-mail: ktgf@ktgf.com

Web Site: http://www.ktgf.com

Technical Facilities: Channel No. 16 (482-488 MHz). Authorized power: 2030-kw max. visual, 203-kw aural. Antenna: 1046-ft above av. terrain, 769-ft. above ground, 4619-ft. above sea level.

Latitude 47° 36' 26"
Longitude 111° 21' 27"

Holds CP for change to 2040-kw max. visual, 1010-ft above av. terrain, 770-ft. above ground, 4590-ft. above sea level; lat. 47° 36' 24.40", long. 111° 21' 30.80", BPCT-20041119ADZ.

Digital Facilities: Channel No. 45 (656-662 MHz). Power: 175-kw max. visual, aural. Antenna: 948-ft above av. terrain, 708-ft. above ground, 4527-ft. above sea level.

Latitude 47° 36' 24.40"
Longitude 111° 21' 30.80"

FCC Digital File Number: BPCDT-19991101AIO. Granted: July 06, 2005.

Note: Latitude and longitude coordinates shown are based on the North American Datum of 1927 (NAD 27) as currently required by the Mass Media Bureau of the FCC.

Multichannel TV Sound: Stereo only.

Satellite Earth Stations: Transmitter Comark; Scientific-Atlanta, 4-meter Ku-band; Paracclipse, 4-meter C-band; Vertex, 5-meter Ku-band; Microdyne, M/A-Corn receivers.

News Service: AP.

Ownership: Destiny Communications LLC (Group Owner).

Began Operation: September 21, 1986. Sale to present owner by Max Media LLC approved by FCC October 22, 2004. Sale to The KTGF Trust, Paul T. Lucci, Trustee dismissed by FCC September 20, 2004 at applicant's request. Sale to Max Media LLC by Continental Television Network Inc. approved by FCC February 5, 2001.

Represented (sales): Blair Television.

Represented (legal): Garvey Schubert Barer.

Represented (engineering): Peter V. Gureckis & Associates.

Personnel:

Linda Gray, President.

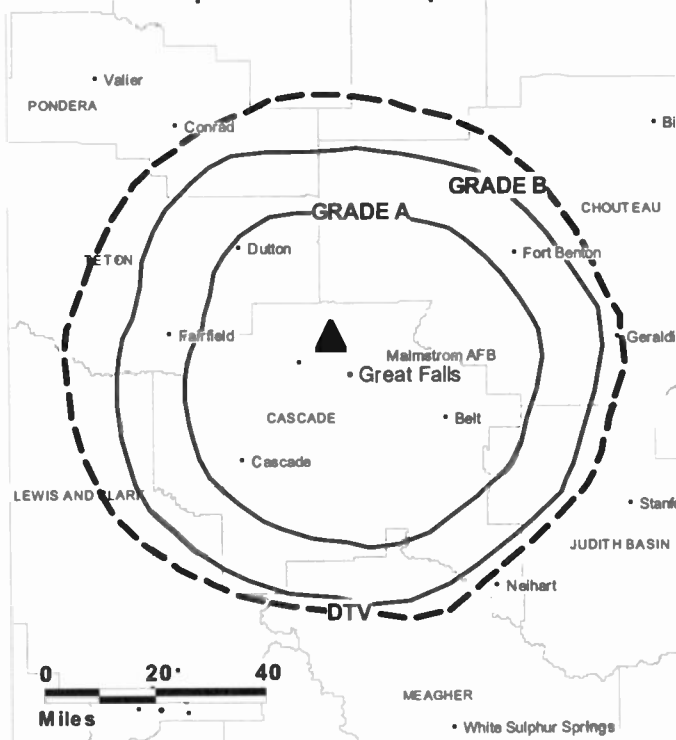
Darnell Washington, General Manager.

Melissa Mooney, National Sales Manager.

Martin Hastings, Chief Engineer.

Clay Meissner, Business Manager.

KTGF BPCT-20041119ADZ GRANTED: 7/13/2005 HILL



© 2007 Warren Communications News

Linda Tracy, Promotion Manager.

Linda Julius, Program Director.

Hayes Delisle, Production Manager.

LeRae Babb, Traffic Manager.

Highest 30 Sec. Rate: \$700.

City of License: Great Falls. **Station DMA:** Great Falls, MT. **Rank:** 190.

Circulation © 2006 Nielsen. Coverage based on Nielsen study.

GrandTotal	Cable TV Households	Non-cable TV Households	Total TV Households
Estimated Station Totals *	32,090	26,540	58,630
Average Weekly Circulation (2006)	15,565	6,802	22,367
Average Daily Circulation (2006)			7,942

Station OMA Total	Cable TV Households	Non-cable TV Households	Total TV Households
Estimated Station Totals *	32,090	26,540	58,630
Average Weekly Circulation (2006)	15,565	6,802	22,367
Average Daily Circulation (2006)			7,942

*Estimated station totals are sums of the Nielsen TV and Cable TV household estimates for each county in which the station registers viewing of more than 5% as per the Nielsen Survey Methods.

KTGF-DT

Ch. 45

Network Service: FOX.

Grantee: Destiny Licenses LLC, 18 Huntington Ave., Wichita, KS 67206.

Studio: 118 6th St. S, Great Falls, MT 59405.

Mailing Address: 118 6th St. S, Great Falls, MT 59405.

Phone: 406-761-8816. **Fax:** 406-454-3484.

E-mail: ktgf@ktgf.com

Web Site: http://www.ktgf.com

Technical Facilities: Channel No. 45 (656-662 MHz). Authorized power: 175-kw max. visual, aural. Antenna: 948-ft above av. terrain, 708-ft. above ground, 4527-ft. above sea level.

Latitude	47°	36'	24.40"
Longitude	111°	21'	30.80"

Note: Latitude and longitude coordinates shown are based on the North American Datum of 1927 (NAD 27) as currently required by the Mass Media Bureau of the FCC.

Ownership: Destiny Communications LLC (Group Owner).

Began Operation: Station operating under Special Temporary Authority at 0.55-kw max. visual; no on-air date

Represented (legal): Garvey Schubert Barer.

Represented (sales): Blair Television.

Personnel:

Linda Gray, President.

Darnell Washington, General Manager.

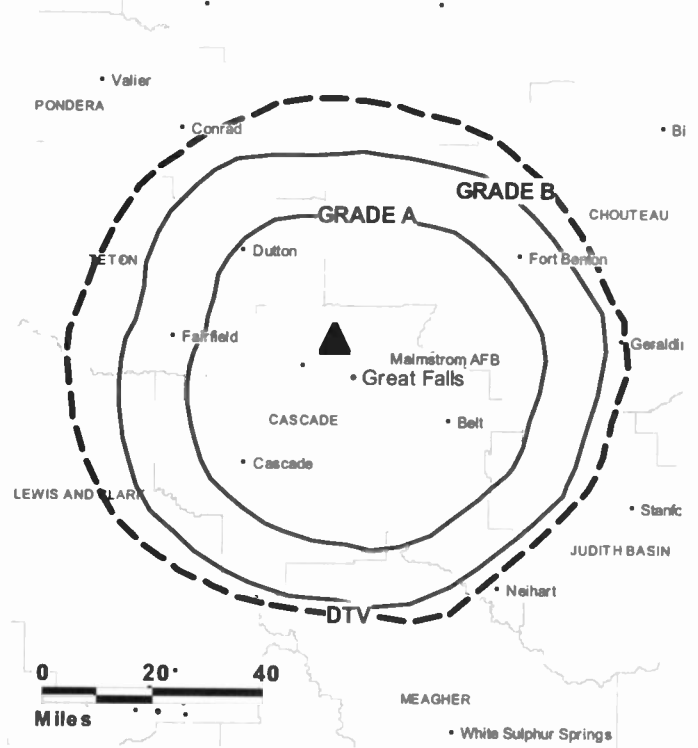
Melissa Mooney, National Sales Manager.

Martin Hastings, Chief Engineer.

Clay Meissner, Business Manager.

Linda Julius, Program Director.

KTGF-DT B MPCDT-20041119ADX GRANTED: 7/6/2005 HILL



© 2007 Warren Communications News

Linda Tracy, Promotion Manager.

Hayes Delisle, Production Manager.

LeRae Babb, Traffic Manager.

City of License: Great Falls. **Station DMA:** Great Falls, MT. **Rank:** 190.

Nielsen Data: Not available.

KHMT
Ch. 4

Network Service: FOX.

Licensee: Mission Broadcasting Inc., 544 Red Rock Dr., Wadsworth, OH 44281.

Studio: 445 S. 24th St. W, Billings, MT 59102.

Mailing Address: 445 S. 24th St. W, Billings, MT 59102.

Phone: 406-652-7366. **Fax:** 406-652-6963.

E-mail: khmt@khmt.com

Web Site: http://www.khmt.com

Technical Facilities: Channel No. 4 (66-72 MHz). Authorized power: 100-kw visual, 10-kw aural. Antenna: 1060-ft above av. terrain, 628-ft. above ground, 4688-ft. above sea level.

Latitude 45° 44' 29"
Longitude 108° 08' 19"

Transmitter: Pryor Star Rte., Billings.

Digital Facilities: Channel No. 22 (518-524 MHz). Power: 1000-kw max. visual. Antenna: 945-ft above av. terrain, 513-ft. above ground, 4574-ft. above sea level.

Latitude 45° 44' 24"
Longitude 108° 08' 18"

FCC Digital File Number: BPCDT-19991101AKB. Granted: September 26, 2001.

Note: Latitude and longitude coordinates shown are based on the North American Datum of 1927 (NAD 27) as currently required by the Mass Media Bureau of the FCC.

LMA: Local marketing agreement with KSVI (A), Billings.

Ownership: Mission Broadcasting Inc. (Group Owner).

Began Operation: November 26, 1980. Pro forma assignment to present owner by Kenos Broadcasting II Inc. (David Smith) approved by FCC December 22, 2003. Sale to Kenos Broadcasting II Inc. (David Smith) by VHR Broadcasting Inc. approved by FCC December 17, 2003. Sale to VHR Broadcasting Inc. by Wolf Mountain Broadcasting Inc. approved by FCC November 29, 2001.

Represented (legal): Drinker Biddle & Reath LLP.

Represented (sales): Millennium Sales & Marketing.

Personnel:

Jerry Jones, Vice President & General Manager.

Scott Smith, Operations Manager.

Kim White, Local Sales Manager.

Ron Walden, Chief Engineer.

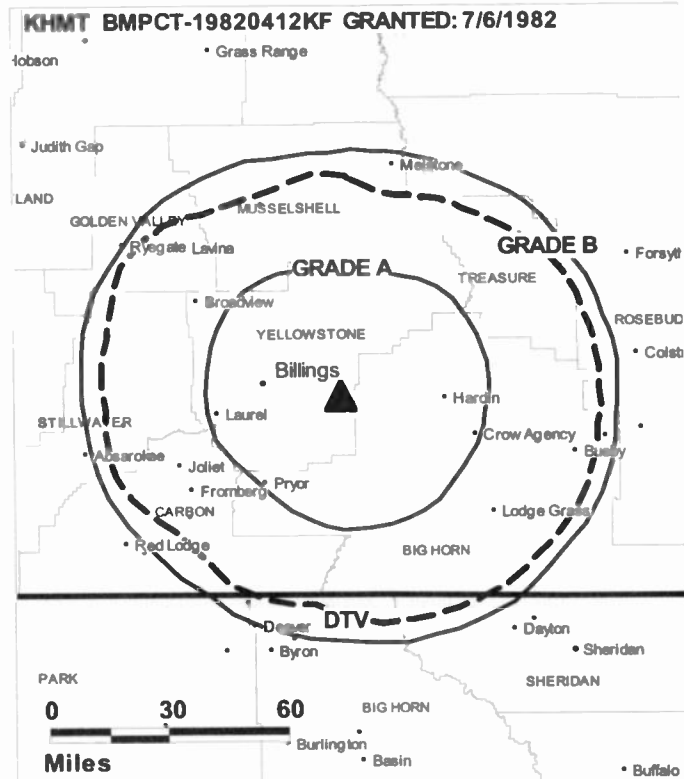
Betty Kercher, Business Manager.

Patricia King, Program Director.

Kris Aschim, Promotion Director.

Tracy Schott, Traffic Manager.

Highest 30 Sec. Rate: \$250.



© 2007 Warren Communications News

City of License: Hardin. **Station DMA:** Billings, MT. **Rank:** 170.

Circulation © 2006 Nielsen. Coverage based on Nielsen study.

GrandTotal	Cable TV Households	Non-cable TV Households	Total TV Households
Estimated Station Totals *	52,320	43,240	95,560
Average Weekly Circulation (2006)	19,512	15,309	34,821
Average Daily Circulation (2006)			11,756
Station OMA Total	Cable TV Households	Non-cable TV Households	Total TV Households
Estimated Station Totals *	52,320	42,080	94,400
Average Weekly Circulation (2006)	19,512	15,171	34,683
Average Daily Circulation (2006)			11,722
Other OMA Total	Cable TV Households	Non-cable TV Households	Total TV Households
Estimated Station Totals *	0	1,160	1,160
Average Weekly Circulation (2006)	0	138	138
Average Daily Circulation (2006)			34

*Estimated station totals are sums of the Nielsen TV and Cable TV household estimates for each county in which the station registers viewing of more than 5% as per the Nielsen Survey Methods.

KHMT-DT
Ch. 22

Network Service: FOX.

Grantee: Mission Broadcasting Inc., 544 Red Rock Dr., Wadsworth, OH 44281.

Studio: 445 S. 24th St. W, Billings, MT 59102.

Mailing Address: 445 S. 24th St. W, Billings, MT 59102.

Phone: 406-652-7366. **Fax:** 406-652-6963.

E-mail: khmt@khmt.com

Web Site: http://www.khmt.com

Technical Facilities: Channel No. 22 (518-524 MHz). Authorized power: 1000-kw max. visual. Antenna: 945-ft above av. terrain, 513-ft. above ground, 4574-ft. above sea level.

Latitude	45°	44'	24"
Longitude	108°	08'	18"

Note: Latitude and longitude coordinates shown are based on the North American Datum of 1927 (NAD 27) as currently required by the Mass Media Bureau of the FCC.

Ownership: Mission Broadcasting Inc. (Group Owner).

Began Operation: Station operating under Special Temporary Authority at 2.4-kw max. visual; no on-air date

Represented (legal): Drinker Biddle & Reath LLP.

Represented (sales): Millennium Sales & Marketing.

Personnel:

Jerry Jones, Vice President & General Manager.

Scott Smith, Operations Manager.

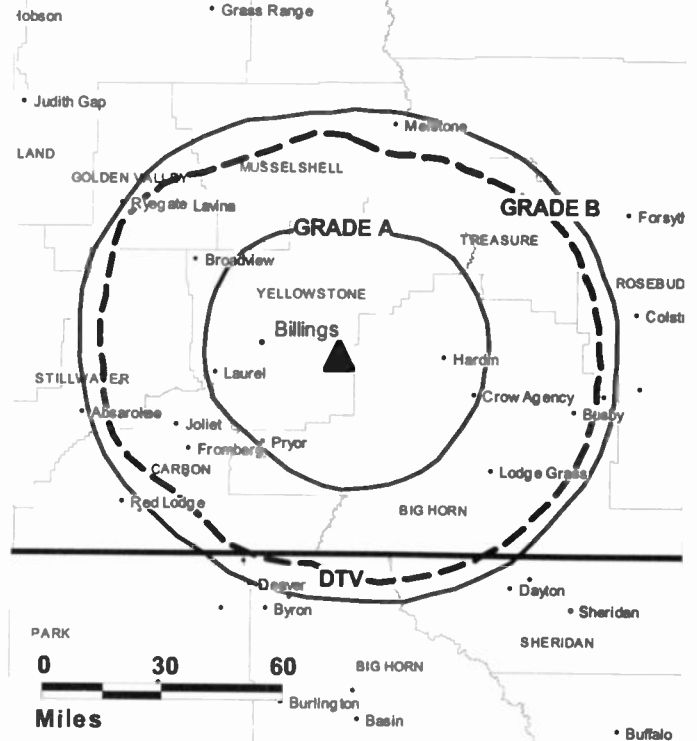
Kim White, Local Sales Manager.

Ron Walden, Chief Engineer.

Betty Kercher, Business Manager.

Patricia King, Program Director.

KHMT-DT BPCDT-19991101AKB GRANTED: 9/26/2001



© 2007 Warren Communications News

Kris Aschm, Promotion Director.

Tracy Schott, Traffic Manager.

City of License: Hardin. **Station DMA:** Billings, MT. **Rank:** 170.

Nielsen Data: Not available.

KBBJ

Ch. 9

Network Service: NBC.

Licensee: Beartooth Communications Co., 1500 Foremaster Lane, Las Vegas, NV 89101.

Studio: 100 W. Lyndale Ave., Suite A, Helena, MT 59601.

Mailing Address: PO Box 6125, Helena, MT 59604.

Phone: 406-457-1212. **Fax:** 406-442-5106.

E-mail: ktvh@ktvh.com

Web Site: http://www.ktvh.com

Technical Facilities: Channel No. 9 (186-192 MHz). Authorized power: 9-kw visual. Antenna: 1302-ft above av. terrain, 43-ft. above ground, 4852-ft. above sea level.

Latitude 48° 20' 32"
Longitude 109° 43' 41"

Note: Latitude and longitude coordinates shown are based on the North American Datum of 1927 (NAD 27) as currently required by the Mass Media Bureau of the FCC.

Ownership: Sunbelt Communications Co. (Group Owner).

Began Operation: January 2, 2001.

Personnel:

Kathy Ernst, General Manager.

Debbie Schmidt, Sales & Marketing Specialist.

Rachel Cottrell, Sales & Marketing Specialist.

Casey Kyler-West, News & Production Director.

Mike Anderson, Chief Engineer.

Wendy Bingham, Business Manager.

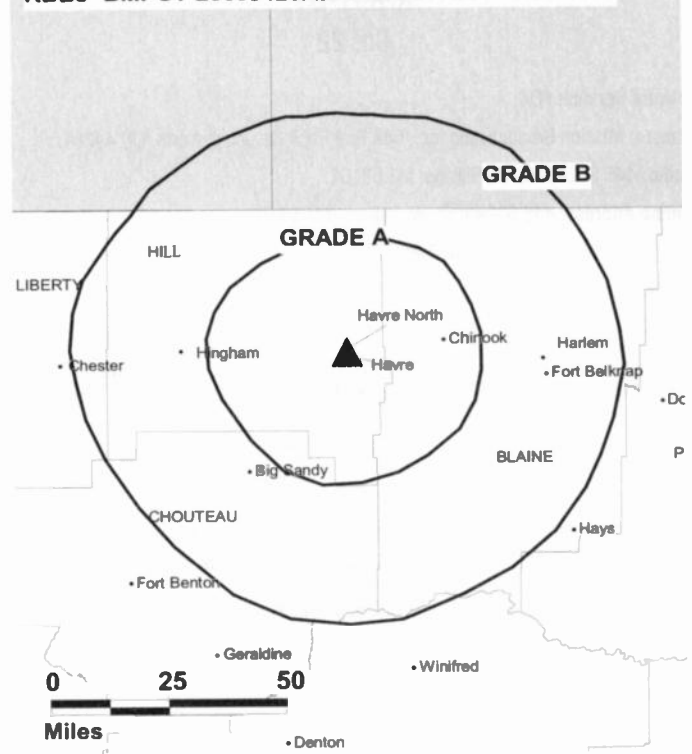
Barb Monroy, Program Director.

Greg Pace, Promotions & Creative Services Director.

Eric Tarr, Traffic Manager.

City of License: Havre. **Station OMA:** Great Falls, MT. **Rank:** 190.

KBBJ BMPCT-20000425ABA GRANTED: 10/23/2000



© 2007 Warren Communications News

Circulation © 2006 Nielsen. Coverage based on Nielsen study.

GrandTotal	Cable TV Households	Non-cable TV Households	Total TV Households
Estimated Station Totals *	3,750	0	3,750
Average Weekly Circulation (2006)	499	0	499
Average Daily Circulation (2006)			131

Station DMA Total	Cable TV Households	Non-cable TV Households	Total TV Households
Estimated Station Totals *	3,750	0	3,750
Average Weekly Circulation (2006)	499	0	499
Average Daily Circulation (2006)			131

*Estimated station totals are sums of the Nielsen TV and Cable TV household estimates for each county in which the station registers viewing of more than 5% as per the Nielsen Survey Methods.

KMTF
Ch. 10

Network Service: CW.

Licensee: Rocky Mountain Public Broadcasting Network Inc., 455 Capitol Mall, Suite 604, Sacramento, CA 95814.

Studio: 100 W. Lindale St., Suite B, Helena, MT 59601.

Mailing Address: 100 W. Lyndale Ave., Suite B, Helena, MT 59601.

Phone: 406-457-1010; 406-457-1212. **Fax:** 406-442-5106.

E-mail: palbertson@ktvh.com

Technical Facilities: Channel No. 10 (192-198 MHz). Authorized power: 217-kw visual. Antenna: 2332-ft above av. terrain, 138-ft. above ground, 7934-ft. above sea level.

Latitude 46° 49' 35"
Longitude 111° 42' 32"

Transmitter: Hogback Mountain, 21.2-mi. NE of Helena.

Digital Facilities: Channel No. 29 (560-566 MHz). Power: 43.4-kw max. visual, aural. Antenna: 2287-ft above av. terrain, 90-ft. above ground, 7888-ft. above sea level.

Latitude 46° 49' 35"
Longitude 111° 42' 33"

FCC Digital File Number: BPCDT-19991101AJT. Granted: November 03, 2004.

Note: Latitude and longitude coordinates shown are based on the North American Datum of 1927 (NAD 27) as currently required by the Mass Media Bureau of the FCC.

Ownership: Uhlmann & Latshaw Broadcasting LLC (Group Owner).

Began Operation: August 15, 1998.

Represented (legal): Dow, Lohnes & Albertson PLLC.

Represented (engineering): duTreil, Lundin & Rackley Inc.

Personnel:

Kathy Ernst, General Manager.

Paul Albertson, Station Manager.

Alice Doyle, General Sales Manager.

Greg Pace, Promotion & Publicity Manager.

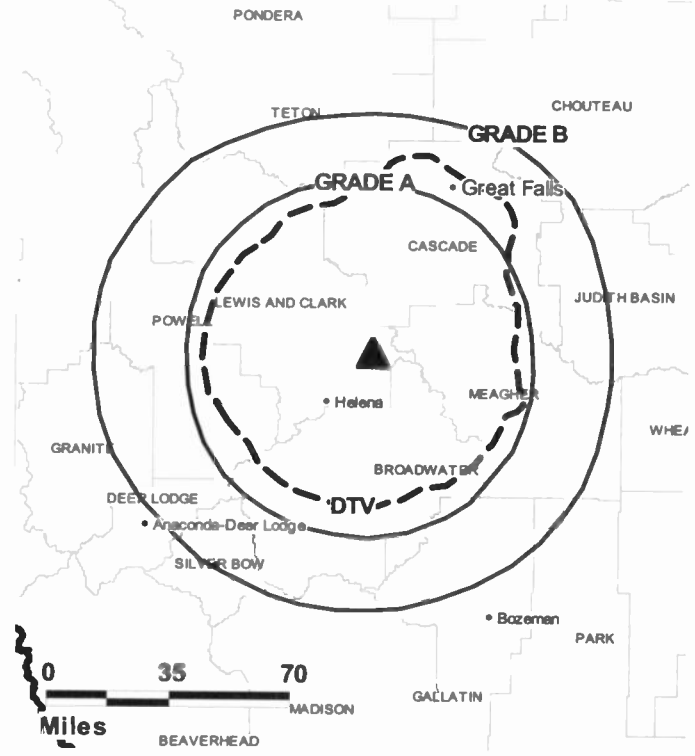
Barbara Monroy, Program & Traffic Manager.

Wendy Bingham, Finance Manager.

Rates: On request.

City of License: Helena. **Station DMA:** Helena, MT. **Rank:** 206.

KMTF BMPCT-19980204KE GRANTED: 3/17/1999



© 2007 Warren Communications News

Circulation © 2006 Nielsen. Coverage based on Nielsen study.

GrandTotal	Cable TV Households	Non-cable TV Households	Total TV Households
Estimated Station Totals *	15,440	11,420	26,860
Average Weekly Circulation (2006)	3,183	1,903	5,086
Average Daily Circulation (2006)			1,539
Station DMA Total	Cable TV Households	Non-cable TV Households	Total TV Households
Estimated Station Totals *	13,950	11,420	25,370
Average Weekly Circulation (2006)	3,041	1,903	4,944
Average Daily Circulation (2006)			1,521
Other DMA Total	Cable TV Households	Non-cable TV Households	Total TV Households
Estimated Station Totals *	1,490	0	1,490
Average Weekly Circulation (2006)	142	0	142
Average Daily Circulation (2006)			18

*Estimated station totals are sums of the Nielsen TV and Cable TV household estimates for each county in which the station registers viewing of more than 5% as per the Nielsen Survey Methods.

KMTF-DT
Ch. 29

Network Service: CW.

Grantee: Rocky Mountain Public Broadcasting Network Inc., 455 Capitol Mall, Suite 604, Sacramento, CA 95814.

Studio: 100 W. Lyndale Ave., Suite B, Helena, MT 59601.

Mailing Address: 100 W. Lyndale Ave., Suite B, Helena, MT 59601.

Phone: 406-457-1010; 406-457-2753. **Fax:** 406-442-5106.

E-mail: palbertson@ktvh.com

Technical Facilities: Channel No. 29 (560-566 MHz). Authorized power: 43.4-kw max. visual, aural. Antenna: 2287-ft above av. terrain, 90-ft. above ground, 7888-ft. above sea level.

Latitude	46°	49'	35"
Longitude	111°	42'	33"

Note: Latitude and longitude coordinates shown are based on the North American Datum of 1927 (NAD 27) as currently required by the Mass Media Bureau of the FCC.

Ownership: Uhlmann & Latshaw Broadcasting LLC (Group Owner).

Began Operation: Station operating under Special Temporary Authority at 21.7-kw max. visual; no on-air date

Personnel:

Kathy Ernst, General Manager.

Paul Albertson, Station Manager.

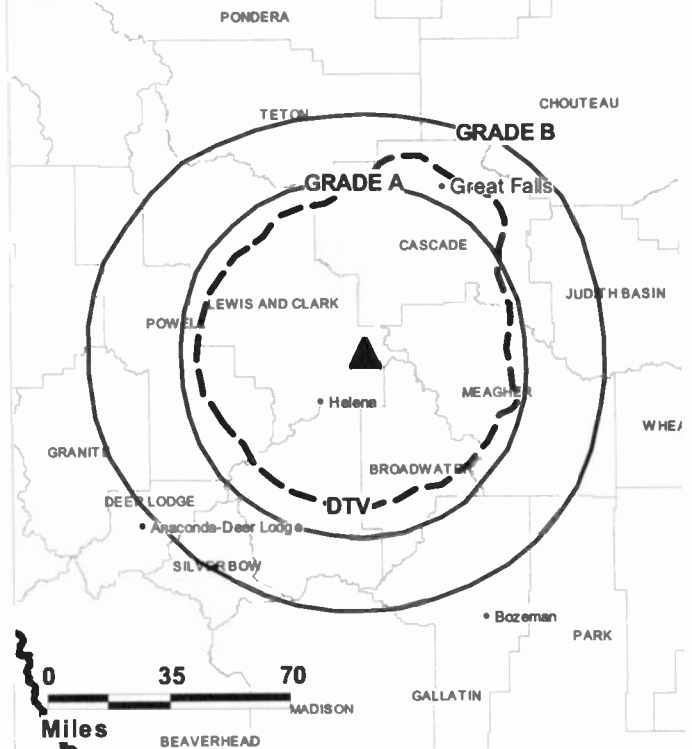
Alice Doyle, General Sales Manager.

Wendy Bingham, Finance Manager.

Barbara Monroy, Program & Traffic Manager.

Greg Pace, Promotion & Publicity Manager.

KMTF-DT BMPCDT-20041101AHP GRANTED: 11/3/2004



City of License: Helena. **Station DMA:** Helena, MT. **Rank:** 206.
Nielsen Data: Not available.

KTVH
Ch. 12

Network Service: NBC.

Licensee: Beartooth Communications Co., 1500 Foremaster Lane, Las Vegas, NV 89101.

Studio: 100 W. Lyndale Ave., Helena, MT 59601.

Mailing Address: Box 6125, Helena, MT 59604.

Phone: 406-457-1212. **Fax:** 406-442-5106.

E-mail: vcannon@ktvh.com

Web Site: http://www.ktvh.com

Technical Facilities: Channel No. 12 (204-210 MHz). Authorized power: 180-kw visual, 10.5-kw aural. Antenna: 2333-ft above av. terrain, 144-ft. above ground, 7943-ft. above sea level.

Latitude 46° 49' 35"
Longitude 111° 42' 33"

Transmitter: Hogback Mountain, approx. 22-mi. NE of Helena.

Digital Facilities: Channel No. 14 (470-476 MHz). Power: 140-kw max. visual. Antenna: 2287-ft above av. terrain, 90-ft. above ground.

Latitude 46° 49' 35"
Longitude 111° 42' 33"

FCC Digital File Number: BPCDT-19991029AAX. Granted: October 22, 2001.

Note: Latitude and longitude coordinates shown are based on the North American Datum of 1927 (NAD 27) as currently required by the Mass Media Bureau of the FCC.

Satellite Earth Stations: Transmitter Harris; Paraclipse, 3-meter C-band; AFC, 3-meter Ku-band; Vertex, 4.6-meter Ku-band; Microdyne, M/A-Corn, DX Antenna receivers.

News Services: AP, NBC News Channel.

Ownership: Sunbelt Communications Co. (Group Owner).

Began Operation: January 1, 1958. Left air February 5, 1959; resumed operation August 6, 1959 (Television Digest, Vol. 15:6, 33, 36). Sale to Helena TV Inc. by Joseph S. Sample, who took over all properties from Ed Craney, approved by FCC January 18, 1961 (Vol. 16:42; 17:4). Sale to Capital City by Helena TV Inc. approved by FCC June 5, 1963 (Vol. 3:23). Transfer of control to Tim Babcock by Paul B. McAdam & A. W. Scribner approved by FCC December 18, 1968. Sale to Lynn H. Koch, et al., by Tim Babcock approved by FCC November 29, 1979. Sale to Donna G. Bradley, Lyle A. Courtneage & Lundberg approved by FCC April 22, 1985. Sale to Big Sky Broadcasting LP approved by FCC August 4, 1988. Sale to Grapevine Communications Inc. approved by FCC November 22, 1996 but never consummated. Sale to present owner by Big Sky Broadcasting LP approved by FCC May 15, 1997.

Represented (sales): Blair Television.

Represented (legal): Gerald S. Rourke.

Personnel:

Kathy Ernst, General Manager & General Sales Manager.

Casey Kyler-West, News & Production Director.

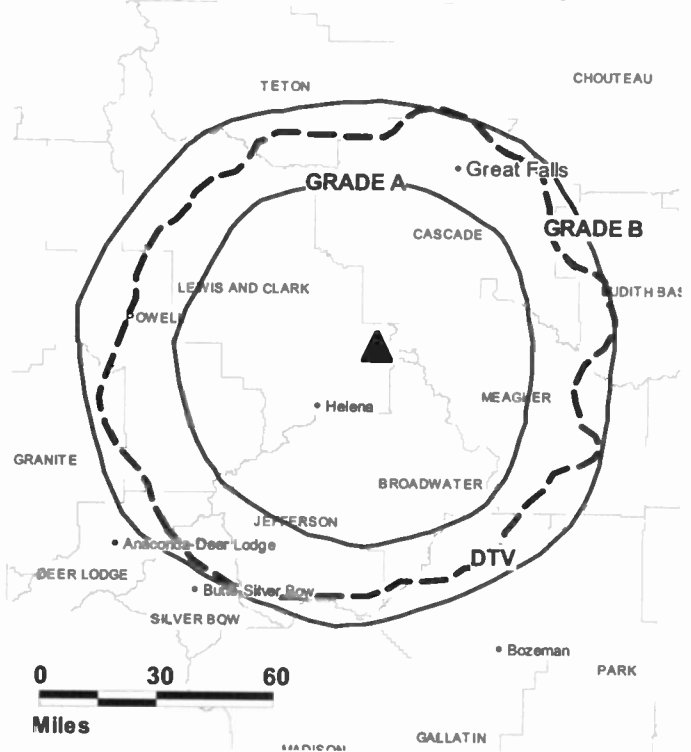
Mike Anderson, Chief Engineer.

Wendy Bingham, Business Manager.

Barb Monroy, Program Director.

Greg Pace, Creative Services & Promotion Manager.

KTVH BPCT-19971221KG GRANTED: 10/26/1999



© 2007 Warren Communications News

Debbie Schmidt, Marketing Specialist.

Rachel Cottrell, Marketing Specialist.

Eric Tarr, Traffic Manager.

Highest 30 Sec. Rate: \$400.

City of License: Helena. **Station DMA:** Helena, MT. **Rank:** 206.

Circulation © 2006 Nielsen. Coverage based on Nielsen study.

GrandTotal	Cable TV Households	Non-cable TV Households	Total TV Households
Estimated Station Totals *	21,880	16,900	38,780
Average Weekly Circulation (2006)	12,692	6,372	19,064
Average Daily Circulation (2006)			11,018
Station DMA Total	Cable TV Households	Non-cable TV Households	Total TV Households
Estimated Station Totals *	14,390	11,420	25,810
Average Weekly Circulation (2006)	10,916	5,900	16,816
Average Daily Circulation (2006)			10,109
Other DMA Total	Cable TV Households	Non-cable TV Households	Total TV Households
Estimated Station Totals *	7,490	5,480	12,970
Average Weekly Circulation (2006)	1,776	472	2,248
Average Daily Circulation (2006)			909

*Estimated station totals are sums of the Nielsen TV and Cable TV household estimates for each county in which the station registers viewing of more than 5% as per the Nielsen Survey Methods.

KTVH-DT

Ch. 14

Network Service: NBC.

Grantee: Beartooth Communications Co., 1500 Foremaster Lane, Las Vegas, NV 89101.

Studio: 100 W. Lyndale Ave., Helena, MT 59601.

Mailing Address: Box 6125, Helena, MT 59604.

Phone: 406-457-1212; 702-642-3333. **Fax:** 406-442-5106.

E-mail: vcannon@ktvh.com

Web Site: <http://www.ktvh.com>

Technical Facilities: Channel No. 14 (470-476 MHz). Authorized power: 140-kw max. visual. Antenna: 2287-ft above av. terrain, 90-ft. above ground.

Latitude	46°	49'	35"
Longitude	111°	42'	33"

Requests modification of CP for change to 21.5-kw max. visual, 2260-ft above av. terrain, 65-ft. above ground, 7863-ft. above sea level; BMPCDT-20060628ACX.

Note: Latitude and longitude coordinates shown are based on the North American Datum of 1927 (NAD 27) as currently required by the Mass Media Bureau of the FCC.

Ownership: Sunbelt Communications Co. (Group Owner).

Began Operation: Station operating under Special Temporary Authority at 21.5-kw max. visual; no on-air date

Represented (sales): Blair Television.

Personnel:

Kathy Ernst, General Manager & General Sales Manager.

Casey Kyler-West, News & Production Manager.

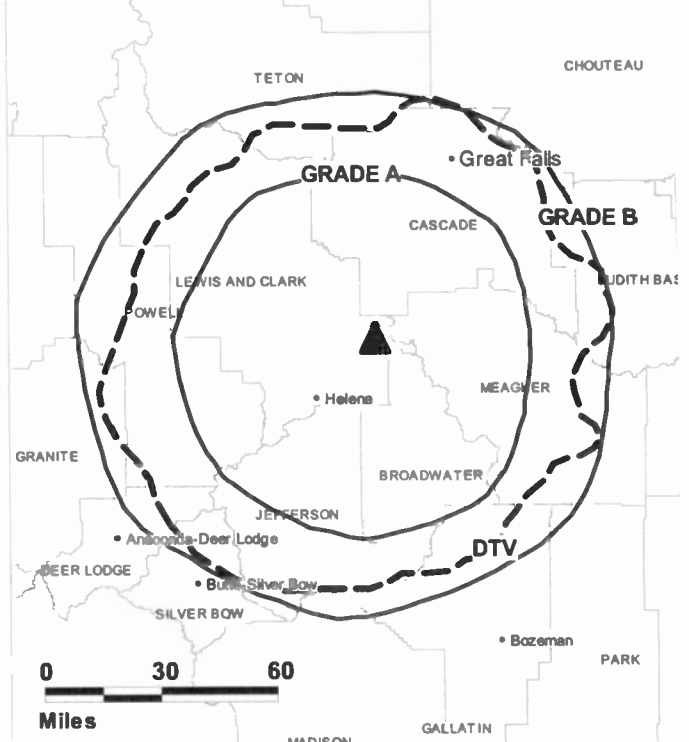
Mike Anderson, Chief Engineer.

Wendy Bingham, Business Manager.

Barb Monroy, Program Director.

Debbie Schmidt, Marketing Specialist.

KTVH-DT BPCDT-19991029AAX GRANTED: 10/22/2001



Rachel Cottrell, Marketing Specialist.

Greg Pace, Creative Services & Promotion Director.

Eric Tarr, Traffic Manager.

City of License: Helena. **Station DMA:** Helena, MT. **Rank:** 206.

Nielsen Data: Not available.

KCFW-TV
Ch. 9
(Satellite of KECI-TV, Missoula)

Network Service: NBC.

Licensee: BlueStone License Holdings Inc., 8802 Shannon Way, Wichita, KS 67206.

Studio: 401 First Ave. E, Kalispell, MT 59901.

Mailing Address: 401 First Ave. E, Kalispell, MT 59901.

Phone: 406-755-5239. **Fax:** 406-752-8002.

E-mail: news@kcfw.com

Web Site: http://www.nbcmontana.com

Technical Facilities: Channel No. 9 (186-192 MHz). Authorized power: 26.5-kw visual, 5.3-kw aural. Antenna: 2794-ft above av. terrain, 240-ft. above ground, 6898-ft. above sea level.

Latitude 48° 00' 48"
 Longitude 114° 21' 55"

Transmitter: Blacktail Mountain, 6.5-mi. W of Lakeside, MT.

Digital Facilities: Channel No. 38 (614-620 MHz). Power: 29.9-kw max. visual. Antenna: 2749-ft above av. terrain, 188-ft. above ground, 6868-ft. above sea level.

Latitude 48° 00' 48"
 Longitude 114° 21' 55"

FCC Digital File Number: BPCDT-19991026ABY. Granted: October 18, 2001.

Note: Latitude and longitude coordinates shown are based on the North American Datum of 1927 (NAD 27) as currently required by the Mass Media Bureau of the FCC.

Multichannel TV Sound: Stereo only.

Satellite Earth Station: Transmitter Harris; Andrew, 2.8-meter Ku-band.

News Services: AP, NBC News Channel.

Ownership: BlueStone TV Holdings Inc. (Group Owner).

Began Operation: June 10, 1968. Sale to present owner by Lamco Communications Inc. approved by FCC April 29, 2004. Sale to Lamco Communications Inc. by Precht Communications Inc. approved by FCC April 29, 1998.

Represented (sales): Continental Television Sales.

Represented (sales): Katz Television.

Represented (legal): Hogan & Hartson LLP.

Represented (engineering): Cohen Dippell & Everist PC.

Personnel:

Keith Sommer, General Manager & National Sales Manager.

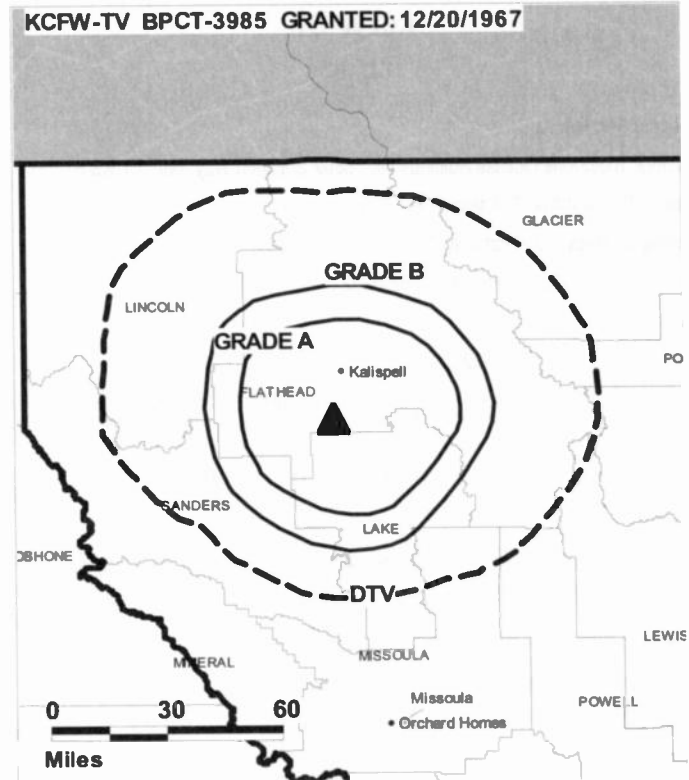
Steve Fetveit, Local Sales Manager.

Jim Harmon, News Director.

Charlie Cannaliato, Chief Engineer.

Danni Gray, Business Manager.

Jean Zosel, Program, Promotion & Marketing Director.



© 2007 Warren Communications News

Shari Kay Austin, Traffic Manager.

Rates: On request.

City of License: Kalispell. **Station DMA:** Missoula, MT. **Rank:** 168.

Circulation © 2006 Nielsen. Coverage based on Nielsen study.

GrandTotal	Cable TV Households	Non-cable TV Households	Total TV Households
Estimated Station Totals *	23,690	25,130	48,820
Average Weekly Circulation (2006)	12,895	6,560	19,455
Average Daily Circulation (2006)			10,654
Station DMA Total	Cable TV Households	Non-cable TV Households	Total TV Households
Estimated Station Totals *	21,070	21,840	42,910
Average Weekly Circulation (2006)	11,098	6,379	17,477
Average Daily Circulation (2006)			10,232
Other DMA Total	Cable TV Households	Non-cable TV Households	Total TV Households
Estimated Station Totals *	2,620	3,290	5,910
Average Weekly Circulation (2006)	1,797	181	1,978
Average Daily Circulation (2006)			422

*Estimated station totals are sums of the Nielsen TV and Cable TV household estimates for each county in which the station registers viewing of more than 5% as per the Nielsen Survey Methods.

KBAO
Ch. 13

Network Service: NBC.

Licensee: Beartooth Communications Co., 1500 Foremaster Lane, Las Vegas, NV 89101.

Studio: 100 W. Lindale Ave., Suite A, Helena, MT 59601.

Mailing Address: Box 6125, Helena, MT 59604.

Phone: 406-457-1212. **Fax:** 406-442-5106.

E-mail: kaemst@ktvh.com

Web Site: http://www.ktvh.com

Technical Facilities: Channel No. 13 (210-216 MHz). Authorized power: 9-kw visual. Antenna: 2087-ft above av. terrain, 29-ft. above ground, 6029-ft. above sea level.

Latitude 47° 10' 46"
Longitude 109° 32' 05"

Transmitter: NW 1/4 of SE 1/4 of Section 2, T16N, R17E, Fergus County.

Note: Latitude and longitude coordinates shown are based on the North American Datum of 1927 (NAD 27) as currently required by the Mass Media Bureau of the FCC.

Ownership: Sunbelt Communications Co. (Group Owner).

Began Operation: January 3, 2001.

Personnel:

Kathy Ernst, General Manager.

Casey Kyler-West, News & Production Manager.

Mike Anderson, Chief Engineer.

Wendy Bingham, Business Manager.

Barb Monroy, Program Director.

Debbie Schmidt, Marketing Specialist.

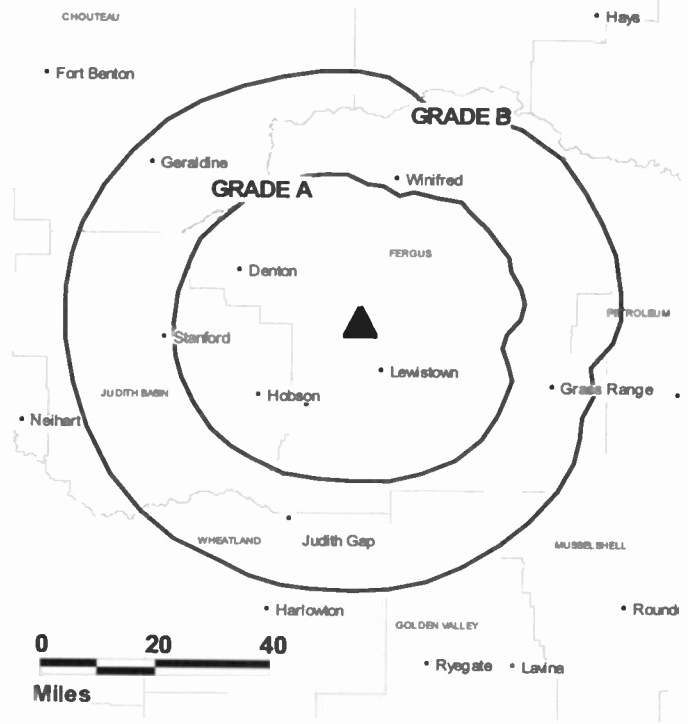
Rachel Cottrell, Marketing Specialist.

Greg Pace, Creative Services & Promotion Director.

Jande Norton, Traffic Manager.

City of License: Lewistown. **Station OMA:** Great Falls, MT. **Rank:** 190.

KBAO BMPCT-19990520KE GRANTED: 6/9/2000



Circulation © 2006 Nielsen. Coverage based on Nielsen study.

GrandTotal	Cable TV Households	Non-cable TV Households	Total TV Households
Estimated Station Totals *	2,250	2,320	4,570
Average Weekly Circulation (2006)	259	116	375
Average Daily Circulation (2006)			197

Station DMA Total	Cable TV Households	Non-cable TV Households	Total TV Households
Estimated Station Totals *	2,250	2,320	4,570
Average Weekly Circulation (2006)	259	116	375
Average Daily Circulation (2006)			197

*Estimated station totals are sums of the Nielsen TV and Cable TV household estimates for each county in which the station registers viewing of more than 5% as per the Nielsen Survey Methods.

KYUS-TV
Ch. 3
(Satellite of KULR-TV, Billings)

Network Service: NBC.

Licensee: KYUS Broadcasting Corp., 210 S. Douglas, Glendive, MT 59330.

Studio: 2045 Overland Ave., Billings, MT 59102.

Mailing Address: Box 80810, Billings, MT 59108.

Phone: 406-656-8000. **Fax:** 406-652-8207.

E-mail: jlangeliers@kulr.com

Web Site: http://www.kulr8.com

Technical Facilities: Channel No. 3 (60-66 MHz). Authorized power: 10.42-kw visual, 1.02-kw aural. Antenna: 102-ft above av. terrain, 75-ft. above ground, 2644-ft. above sea level.

Latitude 46° 24' 48"
 Longitude 105° 51' 04"

Transmitter: 1-mi. NW of Miles City.

Digital Facilities: Channel No. 13 (210-216 MHz). Power: 2.9-kw visual. Antenna: 98-ft above av. terrain, 51-ft. above ground, 2631-ft. above sea level.

Latitude 46° 25' 34"
 Longitude 105° 51' 38"

FCC Digital File Number: BPCDT-19991028AAX. Granted: May 25, 2000.

Note: Latitude and longitude coordinates shown are based on the North American Datum of 1927 (NAD 27) as currently required by the Mass Media Bureau of the FCC.

Ownership: Glendive Broadcasting Corp. (Group Owner).

Began Operation: September 1, 1969. Sale to present owner by KOUS-TV approved by FCC February 15, 1995. Sale to KOUS-TV by Custer Broadcasting Corp. approved by FCC March 14, 1984.

Represented (sales): Continental Television Sales.

Represented (sales): Roslin Television Sales.

Personnel:

Bruce Cummings, President & General Manager.

John Langeliers, General Sales Manager.

Toni Schneider, Local Sales Manager.

Blair Martin, News & Public Affairs Director.

Mark Huller, Chief Engineer.

Marcie Hummel, Business Manager.

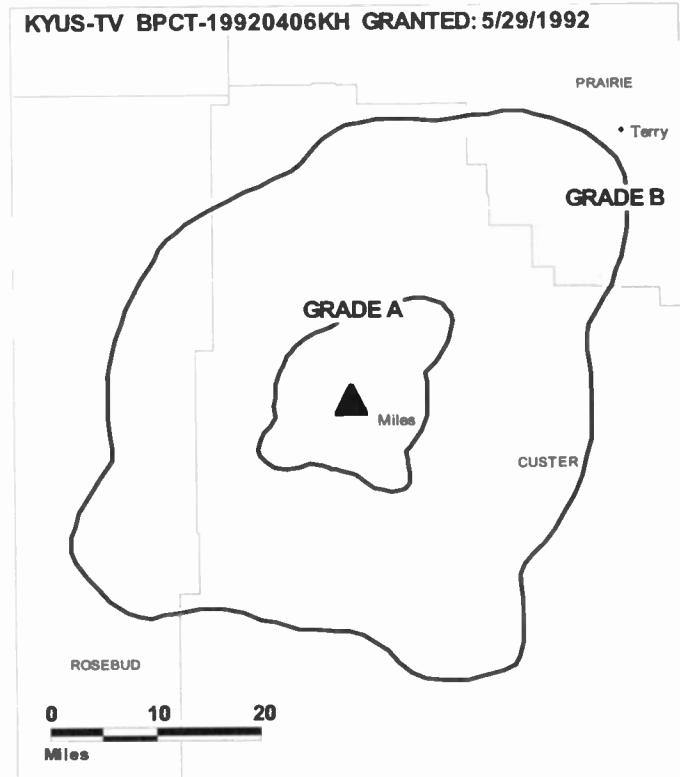
Linda Shandy, Program Director.

Coleen Lind, Promotion Director.

Nathan Woodward, Production Manager.

Christy Klauder, Traffic Manager.

KYUS-TV BPCT-19920406KH GRANTED: 5/29/1992



© 2007 Warren Communications News

Rates: On request.

City of License: Miles City. **Station DMA:** Billings, MT. **Rank:** 170.

Circulation © 2006 Nielsen. Coverage based on Nielsen study.

GrandTotal	Cable TV Households	Non-cable TV Households	Total TV Households
Estimated Station Totals *	3,590	1,320	4,910
Average Weekly Circulation (2006)	720	305	1,025
Average Daily Circulation (2006)			538
Station DMA Total	Cable TV Households	Non-cable TV Households	Total TV Households
Estimated Station Totals *	3,270	1,320	4,590
Average Weekly Circulation (2006)	595	305	900
Average Daily Circulation (2006)			500
Other DMA Total	Cable TV Households	Non-cable TV Households	Total TV Households
Estimated Station Totals *	320	0	320
Average Weekly Circulation (2006)	125	0	125
Average Daily Circulation (2006)			38

*Estimated station totals are sums of the Nielsen TV and Cable TV household estimates for each county in which the station registers viewing of more than 5% as per the Nielsen Survey Methods.

KECI-DT
Ch. 40

Network Service: NBC.

Grantee: BlueStone License Holdings Inc., 8802 Shannon Way, Wichita, KS 67206.

Studio: 340 W. Main St., Missoula, MT 59802.

Mailing Address: 340 W. Main St., Missoula, MT 59802.

Phone: 406-721-2063. **Fax:** 406-721-6791.

E-mail: news@keci.com

Web Site: http://www.nbcmontana.com

Technical Facilities: Channel No. 40 (626-632 MHz). Authorized power: 5.7-kw max. visual, aural. Antenna: 2054-ft above av. terrain, 174-ft. above ground, 6991-ft. above sea level.

Latitude	47°	01'	04"
Longitude	114°	00'	47"

Note: Latitude and longitude coordinates shown are based on the North American Datum of 1927 (NAD 27) as currently required by the Mass Media Bureau of the FCC.

Ownership: BlueStone TV Holdings Inc. (Group Owner).

Began Operation: Station operating under Special Temporary Authority at 5.7-kw max. visual; no on-air date

Represented (engineering): Cohen Dippell & Everist PC.

Represented (legal): Hogan & Hartson LLP.

Represented (sales): Continental Television Sales.

Personnel:

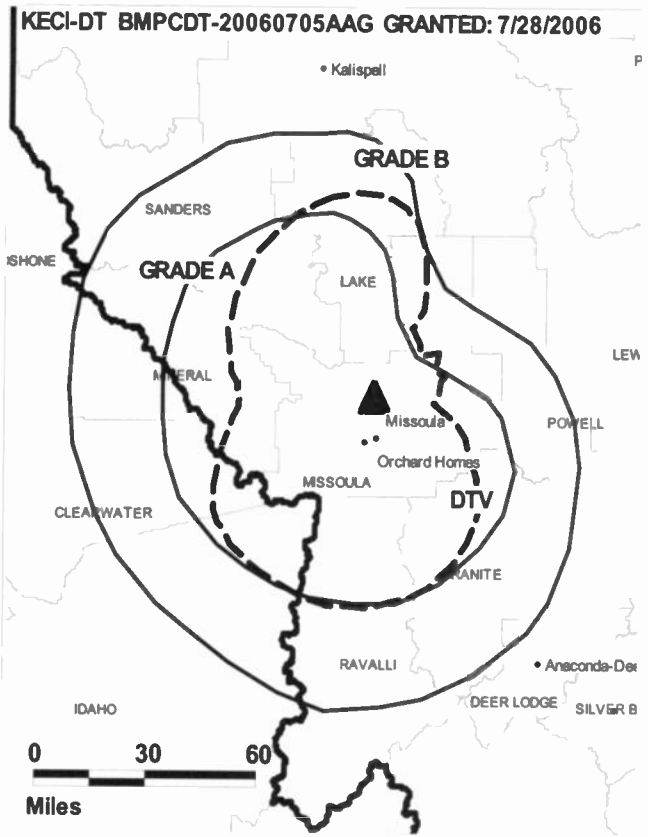
Keith Sommer, General Manager & National Sales Manager.

Steve Fetveit, Local Sales Manager.

Jim Harmon, News Director.

Charlie Cannaliato, Chief Engineer.

Danni Gray, Business Manager.



© 2007 Warren Communications News

Jean Zosel, Program, Promotion & Marketing Director.

Shari Kay Austin, Traffic Manaer.

City of License: Missoula. **Station OMA:** Missoula, MT. **Rank:** 168.

Nielsen Data: Not available.

KECI-TV

Ch. 13

(Operates satellites KTVM, Butte; KCFW-TV, Kalispell)

Network Service: NBC.

Licensee: BlueStone License Holdings Inc., 8802 Shannon Way, Wichita, KS 67206.

Studio: 340 W. Main St., Missoula, MT 59802.

Mailing Address: 340 W. Main St., Missoula, MT 59802.

Phone: 406-721-2063. **Fax:** 406-721-6791.

E-mail: news@keci.com

Web Site: http://www.nbcmontana.com

Technical Facilities: Channel No. 13 (210-216 MHz). Authorized power: 300-kw visual, 30-kw aural. Antenna: 2000-ft above av. terrain, 289-ft. above ground, 7060-ft. above sea level.

Latitude 47° 01' 05"
Longitude 114° 00' 41"

Transmitter: 10-mi. N of Missoula, near Evaro, MT.

Digital Facilities: Channel No. 40 (626-632 MHz). Power: 5.7-kw max. visual, aural. Antenna: 2054-ft above av. terrain, 174-ft. above ground, 6991-ft. above sea level.

Latitude 47° 01' 04"
Longitude 114° 00' 47"

FCC Digital File Number: BPCDT-19991015ABC. Granted: July 28, 2006.

Note: Latitude and longitude coordinates shown are based on the North American Datum of 1927 (NAD 27) as currently required by the Mass Media Bureau of the FCC.

Multichannel TV Sound: Stereo only.

Satellite Earth Stations: Transmitter Larcen; Harris, 7-meter Ku-band; Harris, 3-meter Ku-band; Vertex, 4.5-meter Ku-band; Paraclipse, 4.5-meter C-band; Harris, 4.5-meter C-band; M/A-Corn, Harris, Andrew receivers.

SNG Mobile Dish: Harris-Allied, 1.8-meter Ku-band.

News Services: AP, NBC News Channel.

Ownership: BlueStone TV Holdings Inc. (Group Owner).

Began Operation: July 1, 1954. Sale to KMSO-TV Inc. (Dale G. Moore) by Mosby's Inc. approved by FCC September 11, 1964 (Television Digest, Vol. 4:32, 38). Sale to Precht Communications Inc. by Dale G. Moore approved by FCC August 24, 1978. Sale to Lamco Communications Inc. by Precht Communications Inc. approved by FCC April 29, 1998. Sale to present owner by Lamco Communications Inc. approved by FCC April 29, 2004.

Represented (sales): Continental Television Sales.

Represented (legal): Hogan & Hartson LLP.

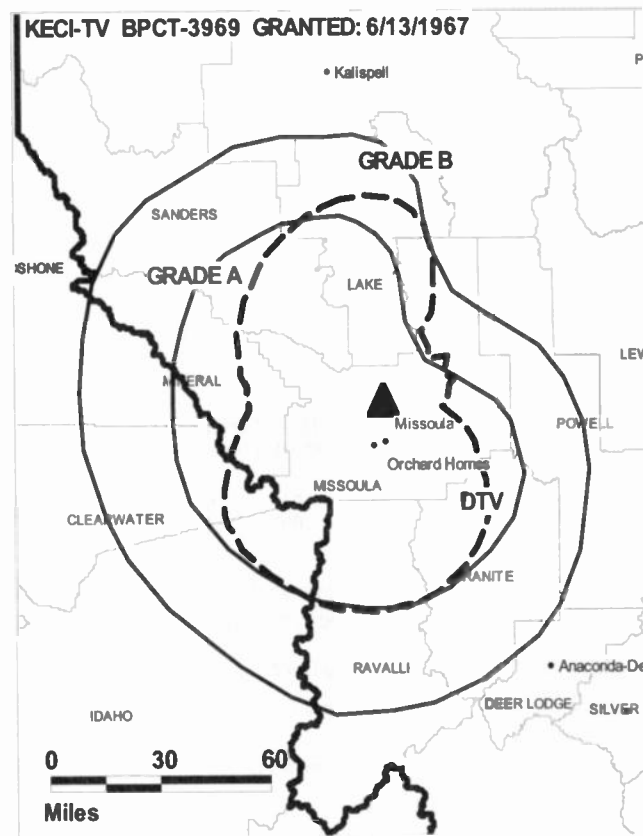
Represented (engineering): Cohen Dippell & Everist PC.

Personnel:

Keith Sommer, General Manager & National Sales Manager.

Steve Fetveit, Local Sales Manager.

Jim Harmon, News Director.



Charlie Cannallato, Chief Engineer.

Danni Gray, Business Manager.

Jean Zosel, Program, Promotion & Marketing Director.

Shari Kay Austin, Traffic Manager.

Rates: On request.

City of License: Missoula. **Station DMA:** Missoula, MT. **Rank:** 168.

Circulation © 2006 Nielsen. Coverage based on Nielsen study.

GrandTotal	Cable TV Households	Non-cable TV Households	Total TV Households
Estimated Station Totals *	22,680	57,070	79,750
Average Weekly Circulation (2006)	16,346	29,775	46,121
Average Daily Circulation (2006)			23,592

Station DMA Total	Cable TV Households	Non-cable TV Households	Total TV Households
Estimated Station Totals *	22,680	57,070	79,750
Average Weekly Circulation (2006)	16,346	29,775	46,121
Average Daily Circulation (2006)			23,592

*Estimated station totals are sums of the Nielsen TV and Cable TV household estimates for each county in which the station registers viewing of more than 5% as per the Nielsen Survey Methods.

KMMF
Ch. 17

Network Service: MNT, FOX.

Grantee: Montana License Sub Inc., One Shackelford Dr., Suite 400, Little Rock, AR 72211-2545.

Studio: 5115 US Highway 93S., Missoula, MT 59804.

Mailing Address: 5115 US Highway 93S, Missoula, MT 59804.

Phone: 406-251-1360. **Fax:** 406-251-1364.

E-mail: tciprari@ebcorp.net

Technical Facilities: Channel No. 17 (488-494 MHz). Authorized power: 589-kw max. visual. Antenna: 2060-ft above av. terrain, 85-ft. above ground, 6256-ft. above sea level.

Latitude	46°	48'	08"
Longitude	113°	58'	19"

Transmitter: N.W. slope of Mount Dean Stone, 2.5-mi. S of Missoula.

Note: Latitude and longitude coordinates shown are based on the North American Datum of 1927 (NAD 27) as currently required by the Mass Media Bureau of the FCC.

Ownership: Equity Broadcasting Corp. (Group Owner).

Began Operation: December 1, 2001. Sale to MMBG License LLC (Max Media LLC) pends.

Personnel:

Tom Ciprari, Operations Manager.

Linda Baumann, General & Local Sales Manager.

Anna Cloer, News Director.

Mike Warner, Chief Engineer.

Clay Meissner, Business Manager.

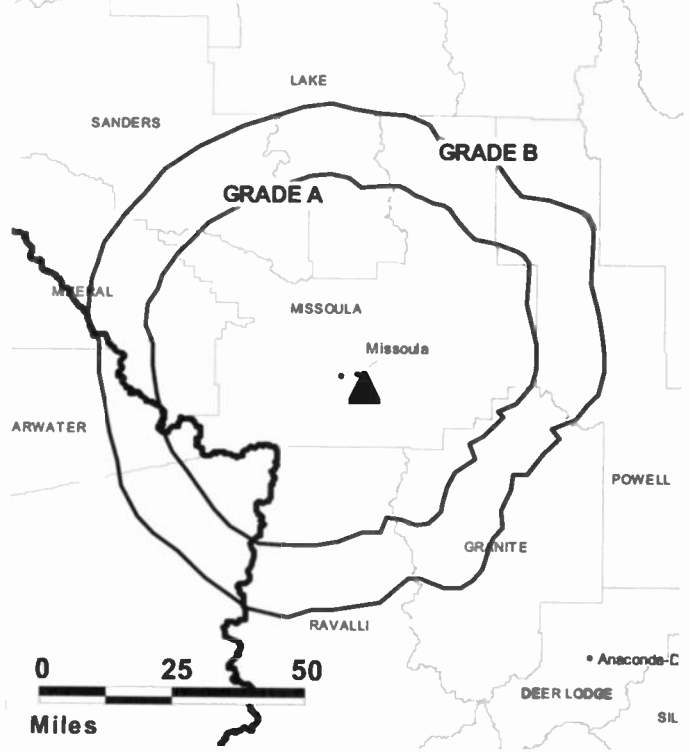
Linda Julius, Program Director.

Linda Tracy, Promotion Director.

LaRae Babb, Traffic Manager.

City of License: Missoula. **Station DMA:** Missoula, MT. **Rank:** 168.

KMMF BMPCT-20010110ABA GRANTED: 6/20/2002



© 2007 Warren Communications News

Circulation © 2006 Nielsen. Coverage based on Nielsen study.

GrandTotal	Cable TV Households	Non-cable TV Households	Total TV Households
Estimated Station Totals *	40,140	57,070	97,210
Average Weekly Circulation (2006)	13,358	17,680	31,038
Average Daily Circulation (2006)			10,017

Station DMA Total	Cable TV Households	Non-cable TV Households	Total TV Households
Estimated Station Totals *	40,140	57,070	97,210
Average Weekly Circulation (2006)	13,358	17,680	31,038
Average Daily Circulation (2006)			10,017

*Estimated station totals are sums of the Nielsen TV and Cable TV household estimates for each county in which the station registers viewing of more than 5% as per the Nielsen Survey Methods.

KPAX-DT
Ch. 7

Network Service: CW, CBS.

Grantee: KPAX Communications Inc., Box 4827, Missoula, MT 59806.

Studio: 1049 W. Central Ave., Missoula, MT 59801.

Mailing Address: 1049 W. Central Ave., Missoula, MT 59801.

Phone: 406-542-4400. **Fax:** 406-543-7111.

E-mail: bob@kpax.com

Web Site: http://www.kpax.com

Technical Facilities: Channel No. 7 (174-180 MHz). Authorized power: 28-kw max. visual. Antenna: 2044-ft above av. terrain, 181-ft. above ground, 6995-ft. above sea level.

Latitude	47°	01'	06"
Longitude	114°	00'	41"

Requests modification of CP for change to 22.5-kw max. visual, 2106-ft above av. terrain, 242-ft. above ground, 7059-ft. above sea level; BMPCDT-20060720ABW.

Note: Latitude and longitude coordinates shown are based on the North American Datum of 1927 (NAD 27) as currently required by the Mass Media Bureau of the FCC.

Ownership: Evening Post Publishing Co. (Group Owner).

Began Operation: Station operating under Special Temporary Authority at 8.35-kw visual; no on-air date

Personnel:

Robert Hermis, President, General & Station Manager.

Tammy Engle, Program, Business & Operations Manager.

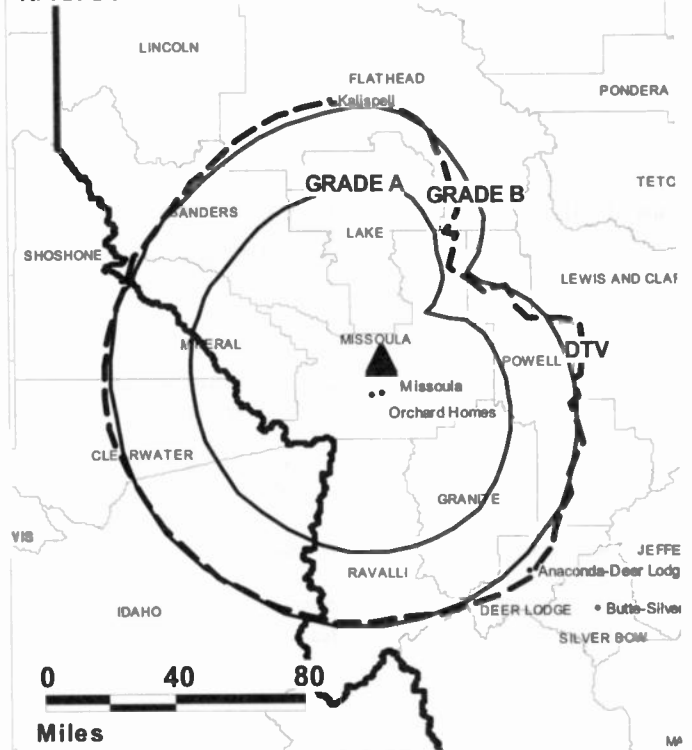
Jim McLean, Sales Manager.

Joel Lundstad, News Director.

Larry Arbaugh, Chief Engineer.

James Rafferty, Promotion Director.

KPAX-DT BMPCDT-20011025ABQ GRANTED: 12/6/2001



© 2007 Warren Communications News

Dave McLean, Production Manager.

Tonya Roberts, Local Traffic Manager.

City of License: Missoula. **Station DMA:** Missoula, MT. **Rank:** 168.

Nielsen Data: Not available.

KPAX-TV

Ch. 8

Network Service: CBS.

Licensee: KPAX Communications Inc., 1049 W Central Ave., Box 4827, Missoula, MT 59806.

Studio: 1049 W. Central Ave., Missoula, MT 59801.

Mailing Address: 1049 W. Central Ave., Missoula, MT 59801.

Phone: 406-542-4400. **Fax:** 406-543-7111.

E-mail: bob@kpax.com

Web Site: http://www.kpax.com

Technical Facilities: Channel No. 8 (180-186 MHz). Authorized power: 275-kw & 257-kw horizontal visual, 51.5-kw & 48-kw horizontal aural. Antenna: 2150-ft above av. terrain, 284-ft. above ground, 7101-ft. above sea level.

Latitude 47° 01' 06"
Longitude 114° 00' 41"

Transmitter: TV Mountain, 4-mi. E of Evaro.

Digital Facilities: Channel No. 7 (174-180 MHz). Power: 28-kw max. visual. Antenna: 2044-ft above av. terrain, 181-ft. above ground, 6995-ft. above sea level.

Latitude 47° 01' 06"
Longitude 114° 00' 41"

FCC Digital File Number: BMPCDT-20011025ABQ. Granted: December 06, 2001.

Note: Latitude and longitude coordinates shown are based on the North American Datum of 1927 (NAD 27) as currently required by the Mass Media Bureau of the FCC.

Multichannel TV Sound: Stereo and separate audio program.

Satellite Earth Stations: Transmitter NEC; Scientific-Atlanta, Ku-band; Scientific-Atlanta, C-band; Scientific-Atlanta receivers.

News Services: AP, Montana TV Network News, All News Network.

Ownership: Evening Post Publishing Co. (Group Owner).

Began Operation: May 1, 1970. Sale to present owner by SJL Inc. approved by FCC October 31, 1986. Previous sale to SJL by Garryowen Corp. approved by FCC December 23, 1983.

Represented (sales): Seltel Inc.

Represented (legal): Dow, Lohnes & Albertson PLLC.

Personnel:

Robert Hermis, President, General & Station Manager.

Tammy Engle, Program, Business & Operations Manager.

Jim McLean, Sales Manager.

Joel Lundstad, News Director.

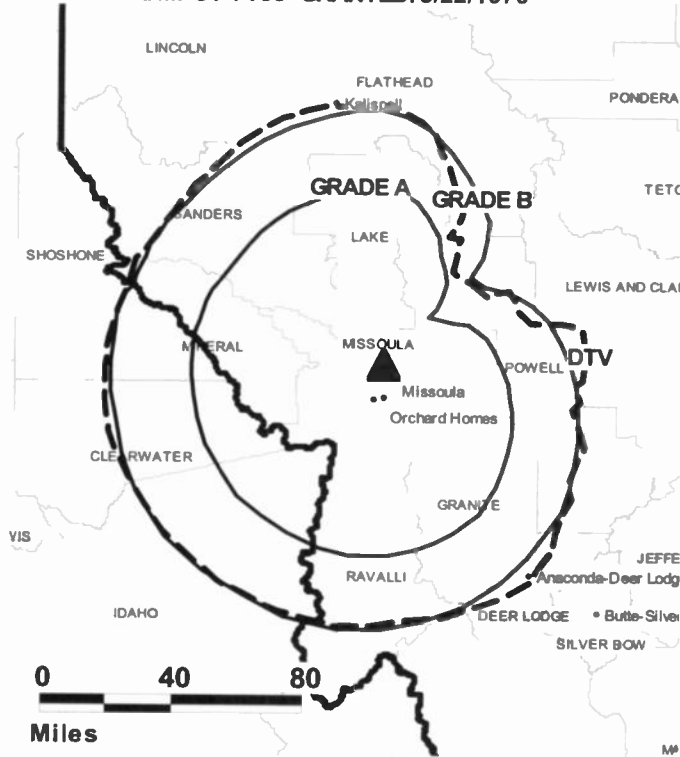
Larry Arbaugh, Chief Engineer.

James Rafferty, Promotion Director.

Dave McLean, Production Manager.

Tonya Roberts, Local Traffic Manager.

KPAX-TV BMPCT-7160 GRANTED: 5/22/1970



Highest 30 Sec. Rate: \$400.

City of License: Missoula. **Station DMA:** Missoula, MT. **Rank:** 168.

Circulation © 2006 Nielsen. Coverage based on Nielsen study.

GrandTotal	Cable TV Households	Non-cable TV Households	Total TV Households
Estimated Station Totals *	26,590	57,070	83,660
Average Weekly Circulation (2006)	17,411	33,802	51,213
Average Daily Circulation (2006)			29,175
Station DMA Total	Cable TV Households	Non-cable TV Households	Total TV Households
Estimated Station Totals *	22,680	57,070	79,750
Average Weekly Circulation (2006)	16,853	33,802	50,655
Average Daily Circulation (2006)			29,092
Other DMA Total	Cable TV Households	Non-cable TV Households	Total TV Households
Estimated Station Totals *	3,910	0	3,910
Average Weekly Circulation (2006)	558	0	558
Average Daily Circulation (2006)			83

*Estimated station totals are sums of the Nielsen TV and Cable TV household estimates for each county in which the station registers viewing of more than 5% as per the Nielsen Survey Methods.

KTMF
Ch. 23

Network Service: ABC.

Licensee: MMM License LLC, 900 Laskin Rd., Virginia Beach, VA 23451.

Studio: 5115 U.S. Hwy. 93 S, Missoula, MT 59804.

Mailing Address: 5115 U.S. Hwy. 93 S, Missoula, MT 59804.

Phone: 406-251-1360. **Fax:** 406-251-1364.

E-mail: linda@maxmontana.com

Web Site: http://www.ktmf.com

Technical Facilities: Channel No. 23 (524-530 MHz). Authorized power: 1820-kw max. visual. Antenna: 2106-ft above av. terrain, 256-ft. above ground, 7047-ft. above sea level.

Latitude 47° 01' 10"
Longitude 114° 00' 46"

Transmitter: TV Mountain, approx. 10.56-mi. N of Missoula.

Digital Facilities: Channel No. 36 (602-608 MHz). Power: 5.1-kw max. visual, aural. Antenna: 2028-ft above av. terrain, 180-ft. above ground, 6972-ft. above sea level.

Latitude 47° 01' 10"
Longitude 114° 00' 46"

FCC Digital File Number: BPCDT-19991101AIY. Granted: July 19, 2006.

Note: Latitude and longitude coordinates shown are based on the North American Datum of 1927 (NAD 27) as currently required by the Mass Media Bureau of the FCC.

Multichannel TV Sound: Stereo only.

Ownership: Max Media LLC (Group Owner).

Began Operation: November 16, 1990.

Represented (sales): Blair Television.

Represented (legal): Reddy, Begley & McCormick LLP.

Represented (engineering): Peter V. Gureckis & Associates.

Personnel:

Linda Baumann, General Manager.

Meilssa Mooney, National Sales Manager.

Mike Warner, Chief Engineer.

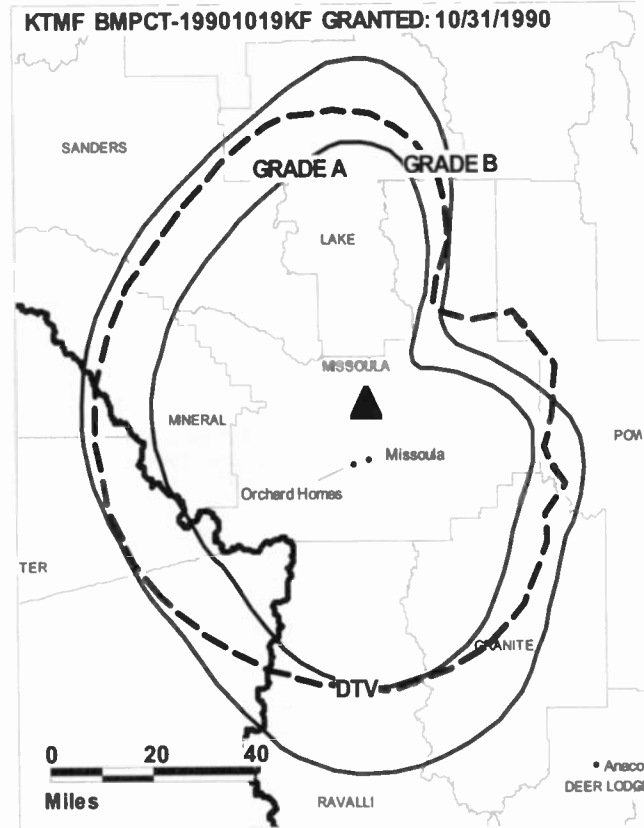
Clay Meissner, Business Manager.

Linda Julius, Program Director.

Linda Tracy, Promotions Manager.

Hayes Dellsie, Production Manager.

LeRae Babb, Traffic Manager.



Highest 30 Sec. Rate: \$550.

City of License: Missoula. **Station DMA:** Missoula, MT. **Rank:** 168.

Circulation © 2006 Nielsen. Coverage based on Nielsen study.

GrandTotal	Cable TV Households	Non-cable TV Households	Total TV Households
Estimated Station Totals *	40,140	57,070	97,210
Average Weekly Circulation (2006)	20,046	22,124	42,170
Average Daily Circulation (2006)			15,284
Station OMA Total	Cable TV Households	Non-cable TV Households	Total TV Households
Estimated Station Totals *	40,140	57,070	97,210
Average Weekly Circulation (2006)	20,046	22,124	42,170
Average Daily Circulation (2006)			15,284

*Estimated station totals are sums of the Nielsen TV and Cable TV household estimates for each county in which the station registers viewing of more than 5% as per the Nielsen Survey Methods.

KTMF-DT
Ch. 36

Network Service: ABC.

Grantee: MMM License LLC, 900 Laskin Rd., Virginia Beach, VA 23451.

Studio: 5115 US Highway 93 S, Missoula, MT 59804.

Mailing Address: 5115 US Highway 93 S, Missoula, MT 59804.

Phone: 406-251-1360. **Fax:** 406-251-1364.

E-mail: linda@maxmontana.com

Web Site: http://www.ktmf.com

Technical Facilities: Channel No. 36 (602-608 MHz). Authorized power: 5.1-kw max. visual, aural. Antenna: 2028-ft above av. terrain, 180-ft. above ground, 6972-ft. above sea level.

Latitude	47°	01'	10"
Longitude	114°	00'	46"

Note: Latitude and longitude coordinates shown are based on the North American Datum of 1927 (NAD 27) as currently required by the Mass Media Bureau of the FCC.

Ownership: Max Media LLC (Group Owner).

Began Operation: Station operating under Special Temporary Authority at 0.53-kw max. visual; no on-air date

Represented (sales): Blair Television.

Personnel:

Linda Baumann, General Manager.

Melissa Mooney, National Sales Manager.

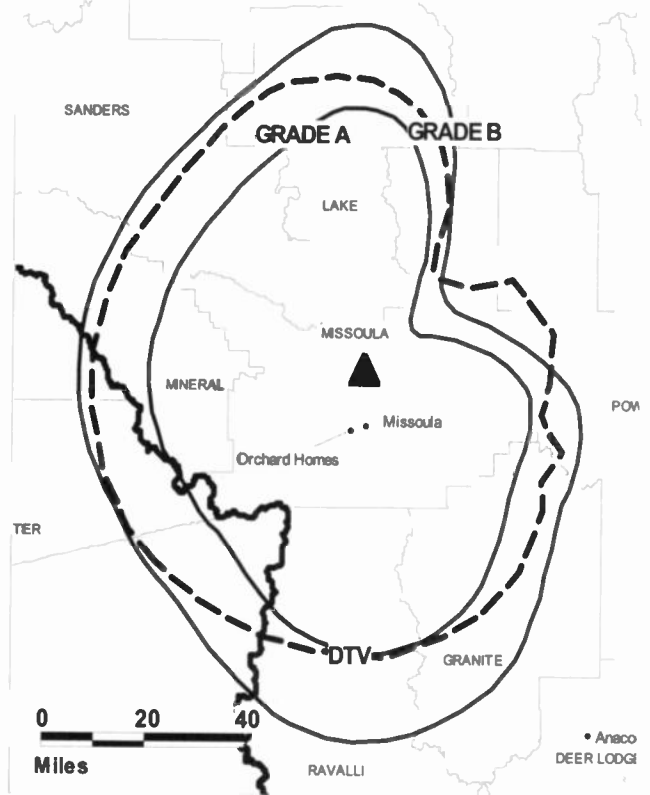
Mike Warner, Chief Engineer.

Clay Meissner, Business Manager.

Linda Julius, Program Director.

Linda Tracy, Promotion Manager.

KTMF-DT BMPCDT-20060707AEZ GRANTED: 7/19/2006



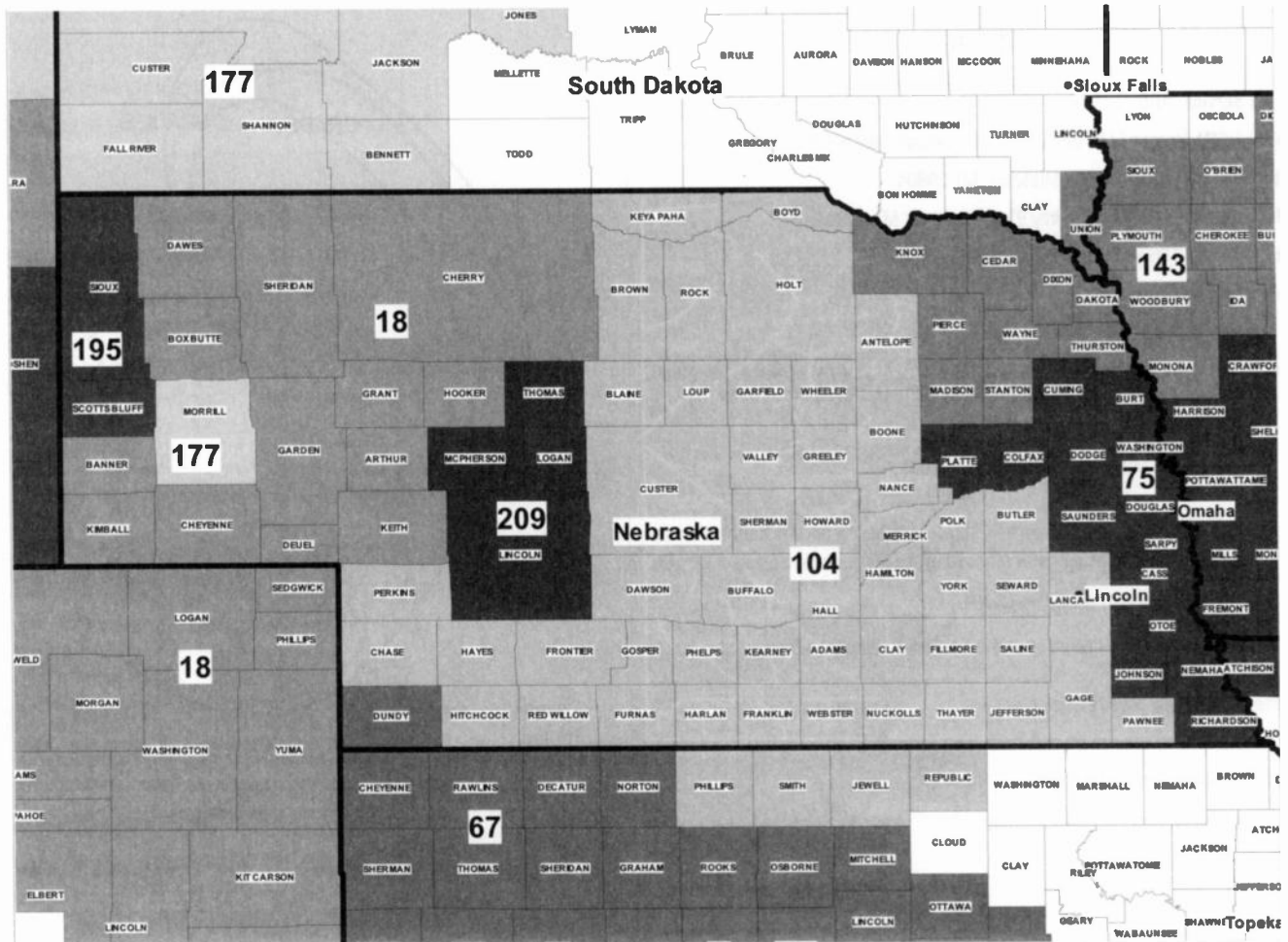
© 2007 Warren Communications News

Hayes Delisle, Production Manager.

LeRae Babb, Traffic Manager.

City of License: Missoula. Station DMA: Missoula, MT. Rank: 168.

Nielsen Data: Not available.



© 2007 Warren Communications News

MARKET	NIELSEN DMA TV HOUSEHOLDS	RANK	MARKET AREA COMMERCIAL STATIONS
Denver, CO	1,431,910	18	KCEC (50); KCEC-DT (51); KCNC-DT (35); KCNC-TV (4); KDEN (25); KDEN-DT (29); KDVR (31); KDVR-DT (32); KFCT (22); KFCT-DT (21); KMAS-DT (10); KMAS-TV (24); KMGH-DT (17); KMGH-TV (7); KPXC-DT (43); KPXC-TV (59); KREG-DT (23); KREG-TV (3); KTFD-DT (15); KTFD-TV (14); KTVD (20); KTVD-DT (19); KUPN (3); KUSA-DT (16); KUSA-TV (9); KWGN-DT (34); KWGN-TV (2); KWHD (53); KWHD-DT (46)
Wichita-Hutchinson, KS	445,860	67	KAAS-DT (17); KAAS-TV (18); KAKE-DT (21); KAKE-TV (10); KBSD-TV (6); KBSH-TV (7); KBSL-TV (10); KLBY (4); KLBY-DT (17); KMTW (36); KMTW-DT (35); KOCW (14); KSAS-DT (26); KSAS-TV (24); KSCW (33); KSCW-DT (31); KSNC (2); KSNC-DT (22); KSNG (11); KSNG-DT (16); KSNK (8); KSNK-DT (12); KSNW (3); KSNW-DT (45); KUPK-DT (18); KUPK-TV (13); KWCH-DT (19); KWCH-TV (12)
Omaha, NE	403,560	75	KETV (7); KETV-DT (20); KMTV (3); KMTV-DT (45); KPTM (42); KPTM-DT (43); KXVO (15); KXVO-DT (38); WOWT-DT (22); WOWT-TV (6)
Lincoln & Hastings-Kearney, NE	275,970	104	KCWL-TV (51); KGIN (11); KGIN-DT (32); KHAS-DT (21); KHAS-TV (5); KHGI-DT (36); KHGI-TV (13); KLKN (8); KLKN-DT (31); KOLN (10); KOLN-DT (25); KSNB-DT (34); KSNB-TV (4); KTVG (17); KTVG-DT (19)
Sioux City, IA	156,480	143	KCAU-DT (30); KCAU-TV (9); KMEG (14); KMEG-DT (39); KPTH (44); KPTH-DT (49); KTV (4); KTV-DT (41)
Rapid City, SD	93,870	177	KCLO-DT (16); KCLO-TV (15); KDUH-DT (7); KDUH-TV (4); KEVN-DT (18); KEVN-TV (7); KHSD-DT (10); KHSD-TV (11); KIVV-DT (29); KIVV-TV (5); KNBN (21); KOTA-DT (2); KOTA-TV (3); KSGW-DT (13); KSGW-TV (12); KSWY (7)
Cheyenne, WY-Scottsbluff, NE	54,030	195	KDEV (33); KDEV-DT (11); KGWN-DT (30); KGWN-TV (5); KLWY (27); KLWY-DT (28); KSTF (10); KSTF-DT (29)
North Platte, NE	15,480	209	KNOP-DT (22); KNOP-TV (2); KWNB-DT (18); KWNB-TV (6)

(Continued on next page)

Nebraska *Digital* Station Totals as of October 1, 2006

	VHF	UHF	TOTAL
Commercial Television	2	15	17
Educational Television	0	9	9
	<hr/>	<hr/>	<hr/>
	2	24	26

Nebraska Analog Station Totals as of October 1, 2006

	VHF	UHF	TOTAL
Commercial Television	14	4	18
Educational Television	6	3	9
	<hr/>	<hr/>	<hr/>
	20	7	27

KGIN
Ch. 11
(Satellite of KOLN, Lincoln)

Network Service: CBS.

Licensee: Gray Television Licensee Inc., 1750 K St. NW, Suite 1200, Washington, DC 20005.

Studio: 123 N. Locust, Grand Island, NE 68801.

Mailing Address: 123 N. Locust, Grand Island, NE 68801.

Phone: 308-382-6100. **Fax:** 308-382-3216.

E-mail: kgin1011@hotmail.com

Web Site: http://www.kolnkgin.com

Technical Facilities: Channel No. 11 (198-204 MHz). Authorized power: 316-kw visual, 55.5-kw aural. Antenna: 1009-ft above av. terrain, 1069-ft. above ground, 3149-ft. above sea level.

Latitude 40° 35' 14"
 Longitude 98° 48' 10"

Holds CP for change to 1032-ft above av. terrain, 1014-ft. above ground, 3109-ft. above sea level; BPCT-20050315AFL.

Digital Facilities: Channel No. 32 (578-584 MHz). Power: 830.6-kw max. visual. Antenna: 899-ft above av. terrain, 870-ft. above ground, 2976-ft. above sea level.

Latitude 40° 35' 14"
 Longitude 98° 48' 10"

Note: Latitude and longitude coordinates shown are based on the North American Datum of 1927 (NAD 27) as currently required by the Mass Media Bureau of the FCC.

Satellite Earth Stations: Transmitter Harris; Microdyne, 7-meter C-band; Prodelin, 5-meter KC-band; Standard Electronics, Microdyne receivers.

News Services: AP, U.S. Weather Bureau, CBS.

Ownership: Gray Television Inc. (Group Owner).

Began Operation: October 1, 1961.

Represented (sales): Continental Television Sales.

Represented (sales): TeleRep Inc.

Represented (legal): Wiley, Rein & Fielding.

Represented (engineering): Lohnes & Culver.

Personnel:

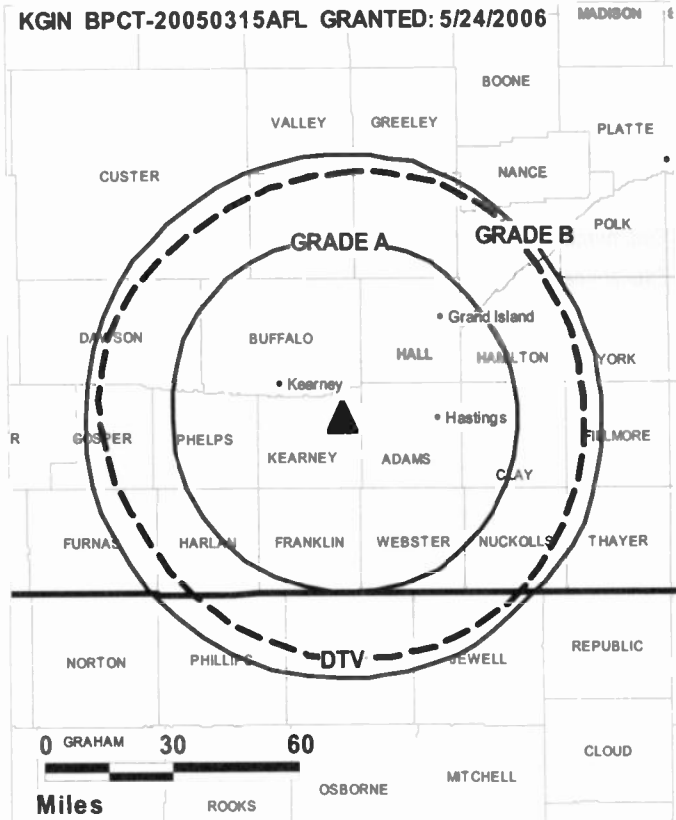
Lisa Gullif, President & General Manager.

Brent Haun, Chief Engineer & Operations Manager.

Kris Ryan, General & National Sales Manager.

Clint Simmons, Local Sales Manager.

Rates: On request.



City of License: Grand Island. **Station DMA:** Lincoln & Hastings-Kearney, NE.

Rank: 104.

Circulation © 2006 Nielsen. Coverage based on Nielsen study.

GrandTotal	Cable TV Households	Non-cable TV Households	Total TV Households
Estimated Station Totals *	69,400	49,120	118,520
Average Weekly Circulation (2006)	45,151	18,221	63,372
Average Daily Circulation (2006)			34,640
Station DMA Total	Cable TV Households	Non-cable TV Households	Total TV Households
Estimated Station Totals *	58,350	41,070	99,420
Average Weekly Circulation (2006)	39,266	16,490	55,756
Average Daily Circulation (2006)			30,991
Other DMA Total	Cable TV Households	Non-cable TV Households	Total TV Households
Estimated Station Totals *	11,050	8,050	19,100
Average Weekly Circulation (2006)	5,885	1,731	7,616
Average Daily Circulation (2006)			3,649

*Estimated station totals are sums of the Nielsen TV and Cable TV household estimates for each county in which the station registers viewing of more than 5% as per the Nielsen Survey Methods.

KGIN-DT

Ch. 32

Network Service: MNT, CBS.

Grantee: Gray Television Licensee Inc., 1750 K St. NW, Suite 1200, Washington, DC 20005.

Studio: 123 N. Locust, Grand Island, NE 68801.

Mailing Address: 123 N. Locust, Grand Island, NE 68801.

Phone: 308-382-6100. **Fax:** 308-382-3216.

E-mail: kgin1011@hotmail.com

Web Site: http://www.kolnkgin.com

Technical Facilities: Channel No. 32 (578-584 MHz). Authorized power: 830.6-kw max. visual. Antenna: 899-ft above av. terrain, 870-ft. above ground, 2976-ft. above sea level.

Latitude	40°	35'	14"
Longitude	98°	48'	10"

Note: Latitude and longitude coordinates shown are based on the North American Datum of 1927 (NAD 27) as currently required by the Mass Media Bureau of the FCC.

Ownership: Gray Television Inc. (Group Owner).

Began Operation: Station operating under Special Temporary Authority at 415-kw max. visual; no on-air date

Represented (sales): Continental Television Sales.

Represented (legal): Wiley, Rein & Fielding.

Personnel:

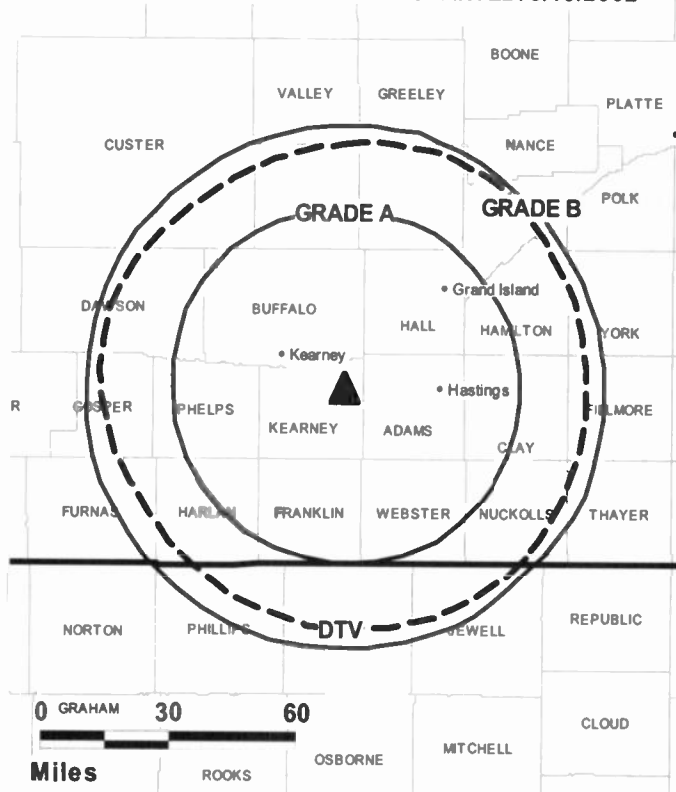
Lisa Guill, President & General Manager.

Brent Haun, Chief Engineer & Operations Manager.

Kris Ryan, General & National Sales Manager.

Clint Simmons, Local Sales Manager.

KGIN-DT BMPCDT-20020109AAA GRANTED: 3/19/2002



© 2007 Warren Communications News

City of License: Grand Island. **Station DMA:** Lincoln & Hastings-Kearney, NE.

Rank: 104.

Nielsen Data: Not available.

Nebraska — Grand Island

KTVG

Ch. 17

(Operates satellite KSNB-TV, Superior)

Network Service: FOX.

Licensee: Hill Broadcasting Co. Inc., 1300 N. 17th St., 11th Floor, Rosslyn, VA 22209.

Studio: 1078 25 Rd., Axtell, NE 68924.

Mailing Address: Box 220, Kearney, NE 68848.

Phone: 308-743-2494. **Fax:** 308-743-2644.

E-mail: news@nebraska.tv

Technical Facilities: Channel No. 17 (488-494 MHz). Authorized power: 3890-kw visual. Antenna: 610-ft above av. terrain, 571-ft. above ground, 2595-ft. above sea level.

Latitude 40° 43' 44"
 Longitude 98° 34' 13"

Transmitter: 12100 Rainforth Rd., 3-mi. N of Prosser.

Digital Facilities: Channel No. 19 (500-506 MHz). Power: 1000-kw max. visual. Antenna: 610-ft above av. terrain, 571-ft. above ground.

Latitude 40° 43' 44"
 Longitude 98° 34' 13"

FCC Digital File Number: BPCDT-19991015ABA. Granted: November 24, 2000.

Note: Latitude and longitude coordinates shown are based on the North American Datum of 1927 (NAD 27) as currently required by the Mass Media Bureau of the FCC.

Ownership: Hill Broadcasting Co. Inc. (Group Owner).

Began Operation: September 15, 1993.

Represented (legal): Fletcher, Heald & Hildreth PLC.

Represented (engineering): Gary M. McGlothlen.

Personnel:

Stephen Morris, Vice President & General Manager.

Mark Baumert, News Director.

Jerry Fuehrer, Chief Engineer.

Tim Williams, Chief Operator.

Cheryl Alkire, Business Manager.

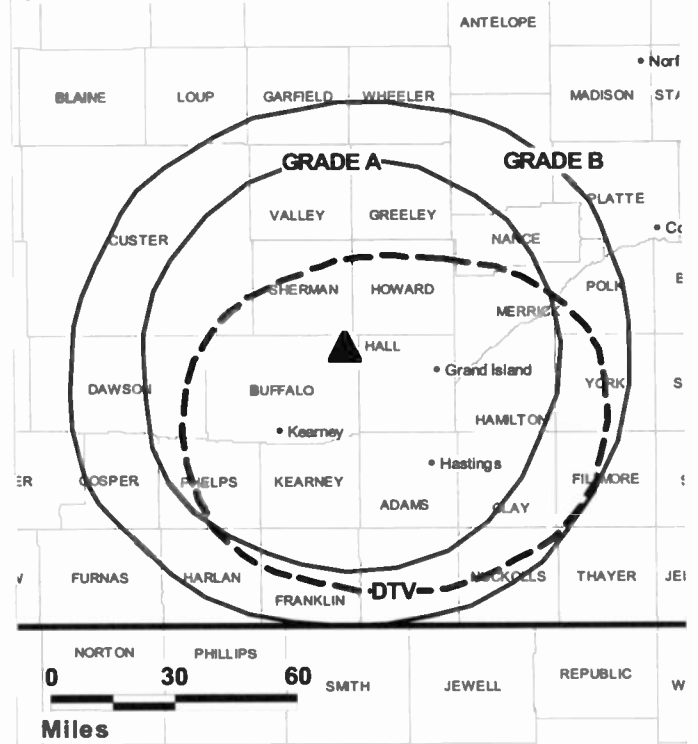
Mike Wallace, Production Manager.

Roxie Johnson, Traffic Manager.

Anita Wragge, Public Affairs Director.

Rates: On request.

KTVG BMPCT-19981013KF GRANTED: 12/22/1998



© 2007 Warren Communications News

City of License: Grand Island. **Station DMA:** Lincoln & Hastings-Kearney, NE.

Rank: 104.

Circulation © 2006 Nielsen. Coverage based on Nielsen study.

GrandTotal	Cable TV Households	Non-cable TV Households	Total TV Households
Estimated Station Totals *	49,930	87,020	136,950
Average Weekly Circulation (2006)	18,218	19,957	38,175
Average Daily Circulation (2006)			10,961
Station DMA Total	Cable TV Households	Non-cable TV Households	Total TV Households
Estimated Station Totals *	49,930	87,020	136,950
Average Weekly Circulation (2006)	18,218	19,957	38,175
Average Daily Circulation (2006)			10,961

*Estimated station totals are sums of the Nielsen TV and Cable TV household estimates for each county in which the station registers viewing of more than 5% as per the Nielsen Survey Methods.

Nebraska — Grand Island

KTVG-DT

Ch. 19

Network Service: FOX.

Grantee: Hill Broadcasting Co. Inc., 1300 N. 17th St., 11th Floor, Rosslyn, VA 22209.

Studio: 1078 25 Rd., Axtell, NE 68924.

Mailing Address: Box 220, Kearney, NE 68848.

Phone: 308-743-2494. **Fax:** 308-743-2644.

E-mail: news@nebraska.tv

Technical Facilities: Channel No. 19 (500-506 MHz). Authorized power: 1000-kw max. visual. Antenna: 610-ft above av. terrain, 571-ft. above ground.

Latitude	40°	43'	44"
Longitude	98°	34'	13"

Note: Latitude and longitude coordinates shown are based on the North American Datum of 1927 (NAD 27) as currently required by the Mass Media Bureau of the FCC.

Ownership: Hill Broadcasting Co. Inc. (Group Owner).

Began Operation: Station operating under Special Temporary Authority at 10.6-kw max. visual; no on-air date

Personnel:

Stephen Morris, Vice President & General Manager.

Mark Baumert, News Director.

Jerry Fuehrer, Chief Engineer.

Tim Williams, Chief Operator.

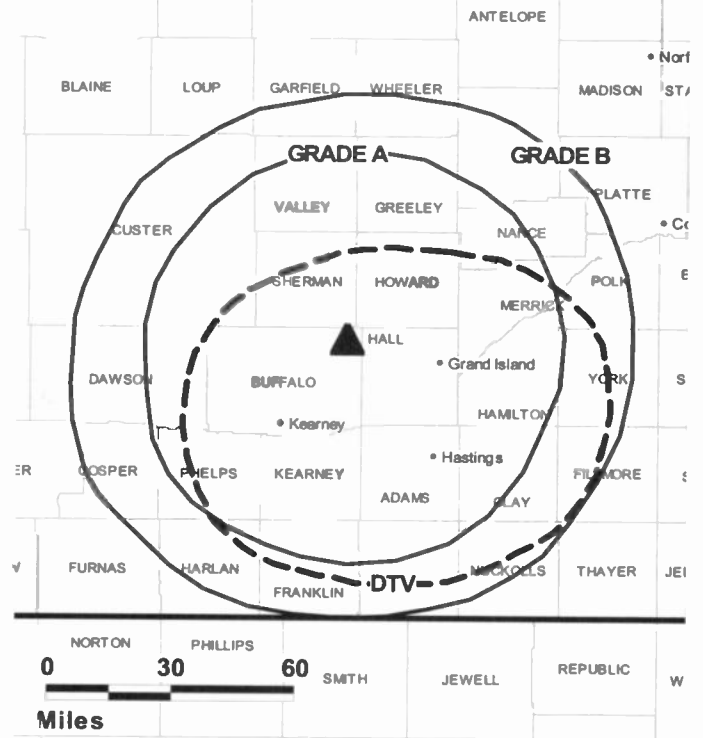
Cheryl Alkire, Business Manager.

Mike Wallace, Production Manager.

Roxie Johnson, Traffic Manager.

Anita Wragge, Public Affairs Director.

KTVG-DT BPCDT-19991015ABA GRANTED: 11/24/2000



© 2007 Warren Communications News

City of License: Grand Island. **Station DMA:** Lincoln & Hastings-Kearney, NE.

Rank: 104.

Nielsen Data: Not available.

KHAS-DT
Ch. 21

Network Service: NBC.

Grantee: Hoak Media of Nebraska License LLC, 500 Crescent Court, Suite 220, Dallas, TX 75201.

Studio: 6475 Osborne Dr. W, Hastings, NE 68902.

Mailing Address: Box 578, Hastings, NE 68902.

Phone: 402-463-1321. **Fax:** 402-463-6551.

E-mail: khastv@khastv.com

Web Site: http://www.khastv.com

Technical Facilities: Channel No. 21 (512-518 MHz). Authorized power: 1000-kw max. visual. Antenna: 715-ft above av. terrain, 705-ft. above ground, 2641-ft. above sea level.

Latitude	40°	38'	56"
Longitude	98°	23'	001"

Note: Latitude and longitude coordinates shown are based on the North American Datum of 1927 (NAD 27) as currently required by the Mass Media Bureau of the FCC.

Ownership: Hoak Media LLC (Group Owner).

Began Operation: Station operating under Special Temporary Authority at 1.355-kw max. visual; no on-air date

Represented (legal): Akin, Gump, Strauss, Hauer & Feld LLP.

Represented (sales): Millennium Sales & Marketing.

Personnel:

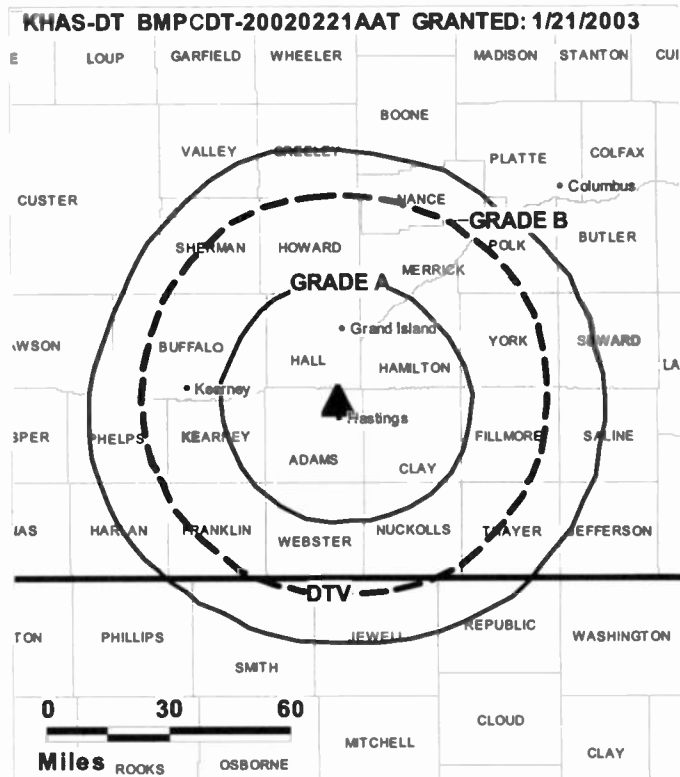
Ulysses Carlini Jr., General Manager.

Al Uerling, Operations Director.

Marcia Hogan, General Sales & Traffic Manager.

Dennis Kellogg, News Director.

Jeff Marousek, Chief Engineer.



© 2007 Warren Communications News

Julie Stewart, Business Manager.

Jackie Ackerman, Program Director.

City of License: Hastings. **Station DMA:** Lincoln & Hastings-Kearney, NE. **Rank:** 104.

Nielsen Data: Not available.

KHAS-TV

Ch. 5

Network Service: NBC.

Licensee: Hoak Media of Nebraska License LLC, 500 Crescent Court, Suite 220, Dallas, TX 75201.

Studio: 6475 Osborne Dr. W., Hastings, NE 68902.

Mailing Address: Box 578, Hastings, NE 68902.

Phone: 402-463-1321. **Fax:** 402-463-6551.

E-mail: khastv@khastv.com

Web Site: http://www.khastv.com

Technical Facilities: Channel No. 5 (76-82 MHz). Authorized power: 100-kw visual, 20-kw aural. Antenna: 730-ft above av. terrain, 767-ft. above ground, 2707-ft. above sea level.

Latitude 40° 39' 06"
Longitude 98° 23' 04"

Transmitter: Hwy. 281, 3-mi. N of Hastings.

Digital Facilities: Channel No. 21 (512-518 MHz). Power: 1000-kw max. visual. Antenna: 715-ft above av. terrain, 705-ft. above ground, 2641-ft. above sea level.

Latitude 40° 38' 56"
Longitude 98° 23' 001"

Note: Latitude and longitude coordinates shown are based on the North American Datum of 1927 (NAD 27) as currently required by the Mass Media Bureau of the FCC.

Multichannel TV Sound: Stereo only.

Satellite Earth Stations: Harris, 6.1-meter C-band; RCA, 3.9-meter Ku-band; M/A-Corn, Harris receivers.

News Services: AP, WSI, NBC News Channel.

Ownership: Hoak Media LLC (Group Owner).

Began Operation: January 1, 1956. Sale to present owner by Shively Communications approved by FCC November 7, 2005. Sale to Shively Communications by Nebraska Television Corp. approved by FCC August 27, 1997.

Represented (sales): Millennium Sales & Marketing.

Represented (legal): Akin, Gump, Strauss, Hauer & Feld LLP.

Personnel:

Ulysses Carlini Jr., General Manager.

Marcia Hogan, General Sales & Traffic Manager.

Al Uerling, Operations Director.

Dennis Kellogg, News Director.

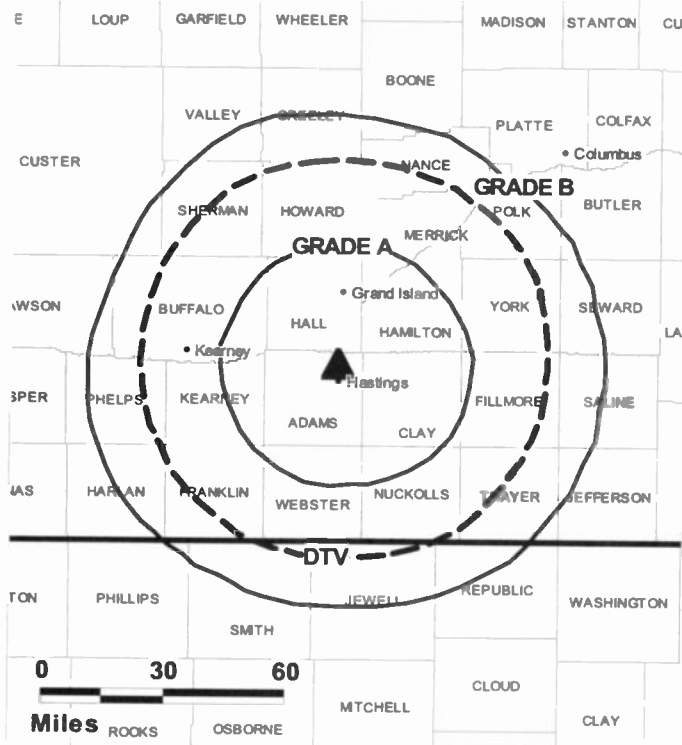
Jeff Marousek, Chief Engineer.

Julie Stewart, Business Manager.

Jackie Ackerman, Program Director.

Highest 30 Sec. Rate: \$350.

KHAS-TV BPCT-19960724KG GRANTED: 9/5/1997



© 2007 Warren Communications News

City of License: Hastings. **Station DMA:** Lincoln & Hastings-Keamey, NE. **Rank:** 104.

Circulation © 2006 Nielsen. Coverage based on Nielsen study.

GrandTotal	Cable TV Households	Non-cable TV Households	Total TV Households
Estimated Station Totals *	64,160	89,240	153,400
Average Weekly Circulation (2006)	32,304	29,426	61,730
Average Daily Circulation (2006)			25,572
Station DMA Total	Cable TV Households	Non-cable TV Households	Total TV Households
Estimated Station Totals *	60,710	89,240	149,950
Average Weekly Circulation (2006)	32,113	29,426	61,539
Average Daily Circulation (2006)			25,509
Other DMA Total	Cable TV Households	Non-cable TV Households	Total TV Households
Estimated Station Totals *	3,450	0	3,450
Average Weekly Circulation (2006)	191	0	191
Average Daily Circulation (2006)			63

*Estimated station totals are sums of the Nielsen TV and Cable TV household estimates for each county in which the station registers viewing of more than 5% as per the Nielsen Survey Methods.

KWNB-DT
Ch. 18

Network Service: ABC.

Grantee: Pappas Telecasting of Central Nebraska LP (A Delaware LP), 500 S. Chinowth Rd., Visalia, CA 93277.

Studio: 1078 25 Rd., Axtel, NE 68924.

Mailing Address: PO Box 220, Kearney, NE 68848-0220.

Phone: 308-743-2494. **Fax:** 308-743-2660.

E-mail: news@nebraska.tv

Technical Facilities: Channel No. 18 (494-500 MHz). Authorized power: 1000-kw max. visual. Antenna: 649-ft above av. terrain, 465-ft. above ground.

Latitude	40°	37'	32"
Longitude	101°	01'	45"

Note: Latitude and longitude coordinates shown are based on the North American Datum of 1927 (NAD 27) as currently required by the Mass Media Bureau of the FCC.

Ownership: Pappas Telecasting Companies (Group Owner).

Began Operation: Station operating under Special Temporary Authority at 0.532-kw max. visual; no on-air date

Represented (legal): Paul, Hastings, Janofsky & Walker LLP.

Personnel:

Steve Morris, Vice President & General Manager.

Mark Baumert, News Director.

Jerry Fuehrer, Chief Engineer.

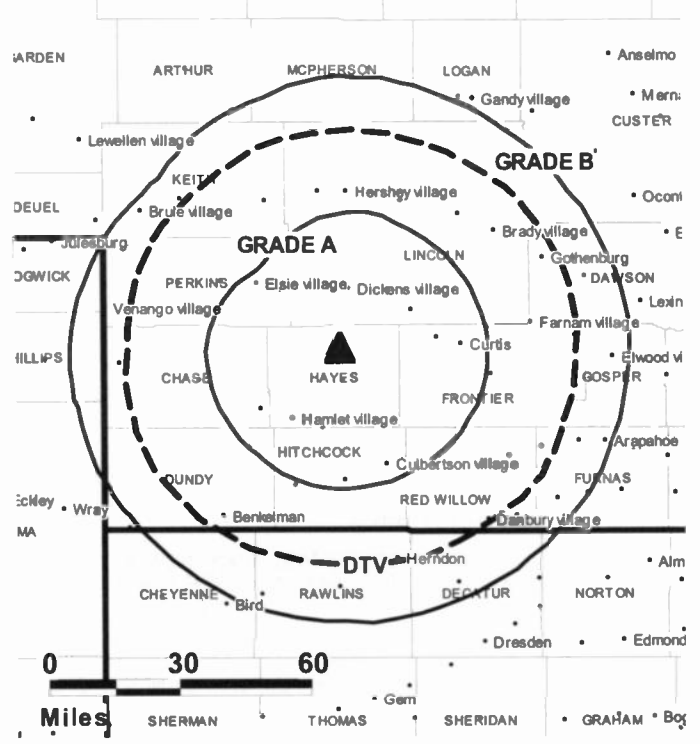
Cheryl Alkirz, Business Manager.

Scott Swenson, Program Coordinator.

Brian Seibel, Regional Marketing Representative.

Anita Wragge, Promotion Manager.

KWNB-DT BPCDT-19991101AJ GRANTED: 6/9/2000



© 2007 Warren Communications News

Mike Wallace, Production Manager.

Roxie Johnson, Traffic Manager.

City of License: Hayes Center. **Station DMA:** North Platte, NE. **Rank:** 209.

Nielsen Data: Not available.

Nebraska — Hayes Center

KWNB-TV

Ch. 6

(Satellite of KHGI-TV, Kearney)

Network Service: ABC.

Licensee: Pappas Telecasting of Central Nebraska LP (A Delaware LP), 500 S. Chinowth Rd., Visalia, CA 93277.

Studio: 1078 25 Rd., Axtel, NE 68924.

Mailing Address: PD Box 220, Kearney, NE 68848-0220.

Phone: 308-743-2494. **Fax:** 308-743-2660.

E-mail: news@nebraska.tv

Technical Facilities: Channel No. 6 (82-88 MHz). Authorized power: 100-kw visual, 10-kw aural. Antenna: 725-ft above av. terrain, 541-ft. above ground, 3806-ft. above sea level.

Latitude 40° 37' 32"
Longitude 101° 01' 46"

Transmitter: 8-mi. N of Hayes Center.

Digital Facilities: Channel No. 18 (494-500 MHz). Power: 1000-kw max. visual. Antenna: 649-ft above av. terrain, 465-ft. above ground.

Latitude 40° 37' 32"
Longitude 101° 01' 45"

FCC Digital File Number: BPCDT-19991101IJ. Granted: June 09, 2000.

Note: Latitude and longitude coordinates shown are based on the North American Datum of 1927 (NAD 27) as currently required by the Mass Media Bureau of the FCC.

Satellite Earth Station: Transmitter RCA; Prodelin, 5-meter; Standard Components receivers.

News Services: Sports News Satellite, Conus, WSI, National Weather Service, AP, ABC NewsDne.

Ownership: Pappas Telecasting Companies (Group Owner).

Began Operation: February 9, 1956.

Represented (legal): Paul, Hastings, Janofsky & Walker LLP.

Represented (sales): Petry Television Inc.

Represented (engineering): Denny & Associates PC.

Personnel:

Steve Morris, Vice President & General Manager.

Mark Baumert, News Director.

Jerry Fuehrer, Chief Engineer.

Cheryl Alkirz, Business Manager.

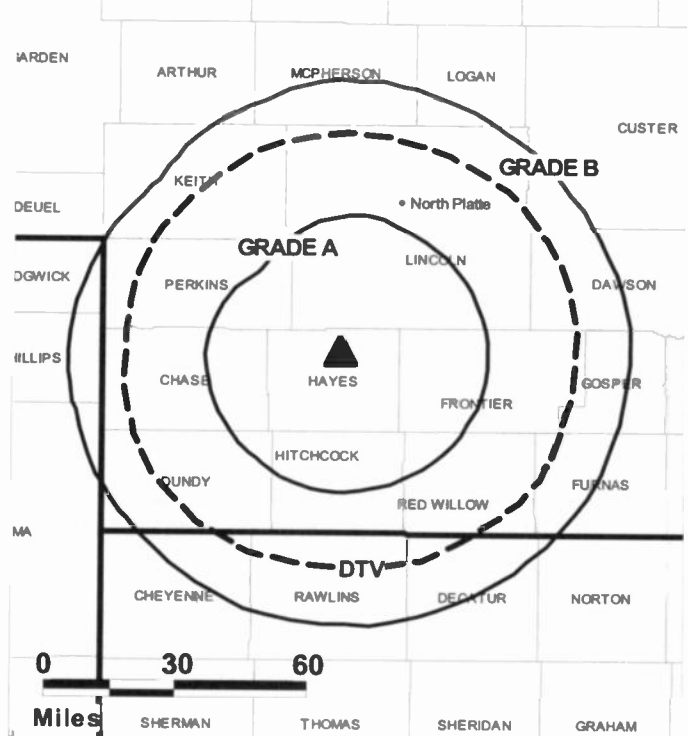
Scott Swenson, Program Coordinator.

Brian Siebel, Regional Marketing Representative.

Anita Wragge, Promotion Manager.

Mike Wallace, Production Manager.

KWNB-TV BPCT-20000405ABQ GRANTED: 4/28/2000



© 2007 Warren Communications News

Roxie Johnson, Traffic Manager.

Rates: Dn request.

City of License: Hayes Center. **Station OMA:** North Platte, NE. **Rank:** 209.

Circulation © 2006 Nielsen. Coverage based on Nielsen study.

GrandTotal	Cable TV Households	Non-cable TV Households	Total TV Households
Estimated Station Totals *	15,770	9,830	25,600
Average Weekly Circulation (2006)	9,106	1,918	11,024
Average Daily Circulation (2006)			4,803
Station OMA Total	Cable TV Households	Non-cable TV Households	Total TV Households
Estimated Station Totals *	9,950	4,490	14,440
Average Weekly Circulation (2006)	5,637	1,450	7,087
Average Daily Circulation (2006)			2,820
Other OMA Total	Cable TV Households	Non-cable TV Households	Total TV Households
Estimated Station Totals *	5,820	5,340	11,160
Average Weekly Circulation (2006)	3,469	468	3,937
Average Daily Circulation (2006)			1,983

*Estimated station totals are sums of the Nielsen TV and Cable TV household estimates for each county in which the station registers viewing of more than 5% as per the Nielsen Survey Methods.

KHGI-DT
Ch. 36

Network Service: ABC.

Grantee: Pappas Telecasting of Central Nebraska LP (A Delaware LP), 500 S. Chinoweth Rd., Visalia, CA 93277.

Studio: 1078 25 Rd., Axtell, NE 68924.

Mailing Address: Box 220, Kearney, NE 68848-0220.

Phone: 308-743-2494. **Fax:** 308-743-2644.

E-mail: news@nebraska.tv

Technical Facilities: Channel No. 36 (602-608 MHz). Authorized power: 865-kw max. visual, aural. Antenna: 1030-ft above av. terrain, 1053-ft. above ground, 3119-ft. above sea level.

Latitude	40°	39'	28"
Longitude	98°	52'	04"

Note: Latitude and longitude coordinates shown are based on the North American Datum of 1927 (NAD 27) as currently required by the Mass Media Bureau of the FCC.

Ownership: Pappas Telecasting Companies (Group Owner).

Began Operation: Station operating under Special Temporary Authority at 8.4-kw max. visual; no on-air date

Represented (legal): Paul, Hastings, Janofsky & Walker LLP.

Personnel:

Steve Morris, Vice President & General Manager.

Mark Baumert, News Director.

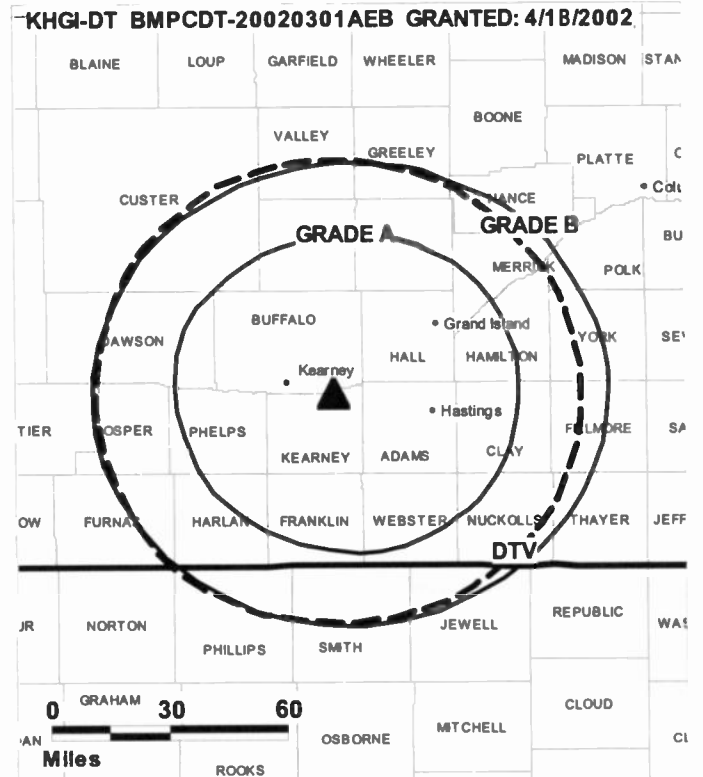
Jerry Fuehrer, Chief Engineer.

Cheryl Alkirz, Business Manager.

Anita Wragge, Promotion Manager.

Scott Swenson, Programming Coordinator.

Mike Wallace, Production Manager.



© 2007 Warren Communications News

Brian Seibel, Regional Marketing Representative.

Roxie Johnson, Traffic Manager.

City of License: Kearney. **Station DMA:** Lincoln & Hastings-Kearney, NE. **Rank:** 104.

Nielsen Data: Not available.

KHGI-TV

Ch. 13

(Operates satellite KWNB-TV, Hayes Center)

Network Service: ABC.

Licensee: Pappas Telecasting of Central Nebraska LP (A Delaware LP), 500 S. Chinoweth Rd., Visalia, CA 93277.

Studio: 1078 25 Rd., Axtell, NE 68924.

Branch Office: 7501 O St., Suite 101, Lincoln, NE 68510.

Mailing Address: Box 220, Kearney, NE 68848-0220.

Phone: 308-743-2494. **Fax:** 308-743-2644.

E-mail: news@nebraska.tv

Technical Facilities: Channel No. 13 (210-216 MHz). Authorized power: 316-kw visual, 31.6-kw aural. Antenna: 1110-ft above av. terrain, 1163-ft. above ground, 3240-ft. above sea level.

Latitude 40° 39' 20"
Longitude 98° 51' 04"

Transmitter: 6-mi. S of Gibbon.

Digital Facilities: Channel No. 36 (602-608 MHz). Power: 865-kw max. visual, aural. Antenna: 1030-ft above av. terrain, 1053-ft. above ground, 3119-ft. above sea level.

Latitude 40° 39' 28"
Longitude 98° 52' 04"

Note: Latitude and longitude coordinates shown are based on the North American Datum of 1927 (NAD 27) as currently required by the Mass Media Bureau of the FCC.

Satellite Earth Station: Transmitter RCA; Prodelin, 5-meter; Standard Components receivers.

News Services: ABC NewsOne, WSI, Sports News Satellite, National Weather Service, AP.

Ownership: Pappas Telecasting Companies (Group Owner).

Began Operation: December 24, 1953. Sale to NTV Enterprises by Bi-States Co. (F. Wayne Brewster, et al.) approved by FCC April 29, 1974 (Television Digest, Vol. 14:7). Sale to Amataro Group by NTV Enterprises approved by FCC November 16, 1979 (Vol. 19:24). Sale to Gordon Broadcasting Inc. by Amataro Group approved by FCC January 17, 1986. Sale to Sterling Communications by Gordon Broadcasting Inc. approved by FCC February 27, 1989, but not consummated. Assignment to Joseph C. Amataro, Receiver, approved by FCC June 28, 1989. Assignment to Joseph Girard, Receiver, approved by FCC November 22, 1991. Sale to Fant Broadcasting Co. of Nebraska Inc. granted by FCC May 13, 1993 (Vol. 33:7). Sale to Blackstar Communications approved by FCC December 15, 1995, but not consummated. Sale to present owner by Fant Broadcasting Co. LLC approved by FCC February 11, 1999.

Represented (legal): Paul, Hastings, Janofsky & Walker LLP.

Represented (sales): Pety Television Inc.

Represented (engineering): Denny & Associates PC.

Personnel:

Steve Morris, Vice President & General Manager.

Mark Baumert, News Director.

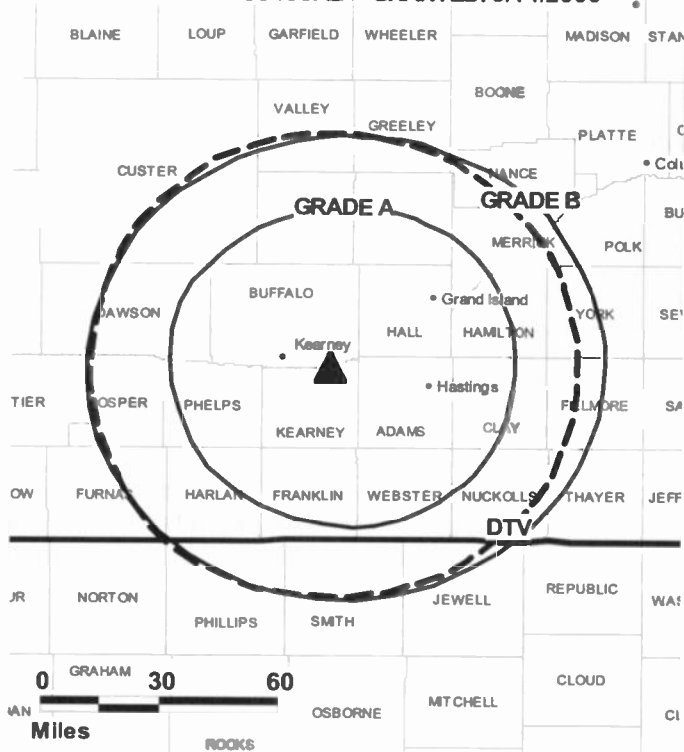
Jerry Fuehrer, Chief Engineer.

Cheryl Alkirz, Business Manager.

Scott Swenson, Programming Coordinator.

Anita Wragge, Promotion Manager.

KHGI-TV BPCT-20000405ABT GRANTED: 9/14/2000



© 2007 Warren Communications News

Mike Wallace, Production Manager.

Brian Seibel, Regional Marketing Representative.

Roxie Johnson, Traffic Manager.

Highest 30 Sec. Rate: \$1500.

City of License: Kearney. **Station DMA:** Lincoln & Hastings-Kearney, NE. **Rank:** 104.

Circulation © 2006 Nielsen. Coverage based on Nielsen study.

GrandTotal	Cable TV Households	Non-cable TV Households	Total TV Households
Estimated Station Totals *	63,510	55,140	118,650
Average Weekly Circulation (2006)	37,998	26,471	64,469
Average Daily Circulation (2006)			35,538
Station DMA Total	Cable TV Households	Non-cable TV Households	Total TV Households
Estimated Station Totals *	61,170	55,140	116,310
Average Weekly Circulation (2006)	37,622	26,471	64,093
Average Daily Circulation (2006)			35,457
Other DMA Total	Cable TV Households	Non-cable TV Households	Total TV Households
Estimated Station Totals *	2,340	0	2,340
Average Weekly Circulation (2006)	376	0	376
Average Daily Circulation (2006)			81

*Estimated station totals are sums of the Nielsen TV and Cable TV household estimates for each county in which the station registers viewing of more than 5% as per the Nielsen Survey Methods.

KCWL-TV
 (formerly KOWH)
 Ch. 51

Network Service: CW.

Permittee: Lincoln Broadcasting LLC, World-Herald Square, Omaha, NE 68102-1138.

Studio: 707 N. 48th St., Suite B, Lincoln, NE 68504.

Mailing Address: 707 N. 48th St., Suite B, Lincoln, NE 68504.

Phone: 402-464-5694.

Technical Facilities: Channel No. 51 (692-698 MHz). Authorized power: 51.4-kw max. visual, aural. Antenna: 410-ft above av. terrain, 490-ft. above ground, 1637-ft. above sea level.

Latitude	40°	51'	10"
Longitude	96°	40'	36"

Note: Latitude and longitude coordinates shown are based on the North American Datum of 1927 (NAD 27) as currently required by the Mass Media Bureau of the FCC.

Ownership: World Broadcasting Inc.

Began Operation: June 26, 2006. Standard Definition. Transfer of control to CFM Communications LLC (Carol F. Miller) approved by FCC May 23, 2005, but later rescinded. FCC dismissed sale at applicant's request July 10, 2006.

Represented (legal): Hogan & Hartson LLP.

Represented (engineering): Khanna & Guill Inc.

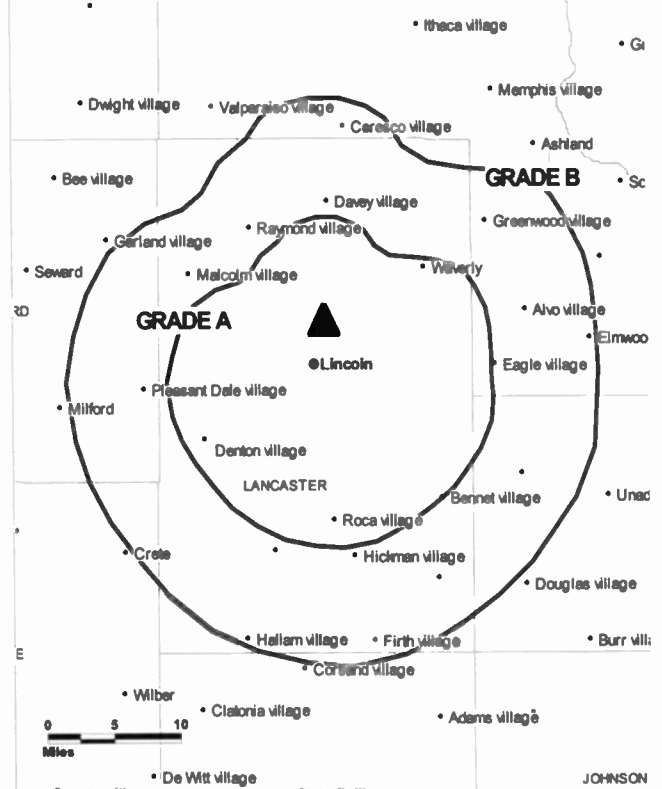
Personnel:

Jennifer Kolesar, Station Manager.

City of License: Lincoln. **Station DMA:** Lincoln & Hastings-Kearney, NE. **Rank:** 104.

Nielsen Data: Not available.

KCWL-TV BMPCT-20051108AHQ GRANTED: 2/15/2006



© 2007 Warren Communications News

KLKN
Ch. 8

Network Service: ABC.

Licensee: Citadel Communications LLC, 3240 S. 10th St., Lincoln, NE 68502.

Studio: 3240 S. 10th St., Lincoln, NE 68502.

Mailing Address: 3240 S. 10th St., Lincoln, NE 68502.

Phone: 402-434-8000. **Fax:** 402-436-2236.

E-mail: dackerman@kkntv.com

Web Site: http://www.kkntv.com

Technical Facilities: Channel No. 8 (180-186 MHz). Authorized power: 316-kw visual.
Antenna: 1240-ft above av. terrain, 1200-ft. above ground, 2785-ft. above sea level.

Latitude 40° 52' 59"
Longitude 97° 18' 20"

Transmitter: 2-mi. SE of Utica.

Digital Facilities: Channel No. 31 (572-578 MHz). Power: 500-kw max. visual, aural.
Antenna: 1234-ft above av. terrain, 1200-ft. above ground, 2782-ft. above sea level.

Latitude 40° 52' 59"
Longitude 97° 18' 19"

FCC Digital File Number: B MPCDT-20000428ABB. Granted: June 26, 2006.

Note: Latitude and longitude coordinates shown are based on the North American Datum of 1927 (NAD 27) as currently required by the Mass Media Bureau of the FCC.

Satellite Earth Stations: Transmitter RCA; Pinzone, 3.7-meter; Pinzone, 5-meter; ChannelMaster, 5-meter; Pinzone receivers.

Ownership: Citadel Communications Co. LLC (Group Owner).

Began Operation: December 5, 1964. Sale to present owner as KCAN, Albion, by Amarturo Group Inc. approved by FCC November 12, 1986. Began operation as KLKN, Lincoln, April 1, 1996 (Television Digest, Vol. 34:50; 35:27).

Represented (sales): Continental Television Sales.

Represented (legal): Latham & Watkins.

Represented (engineering): Denny & Associates PC.

Personnel:

Roger Moody, Vice President & General Manager.

Ken Maddox, Local Sales Manager.

Mark Hagggar, News Director.

Dan Ackerman, Chief Engineer.

Steve Anderson, Business Manager.

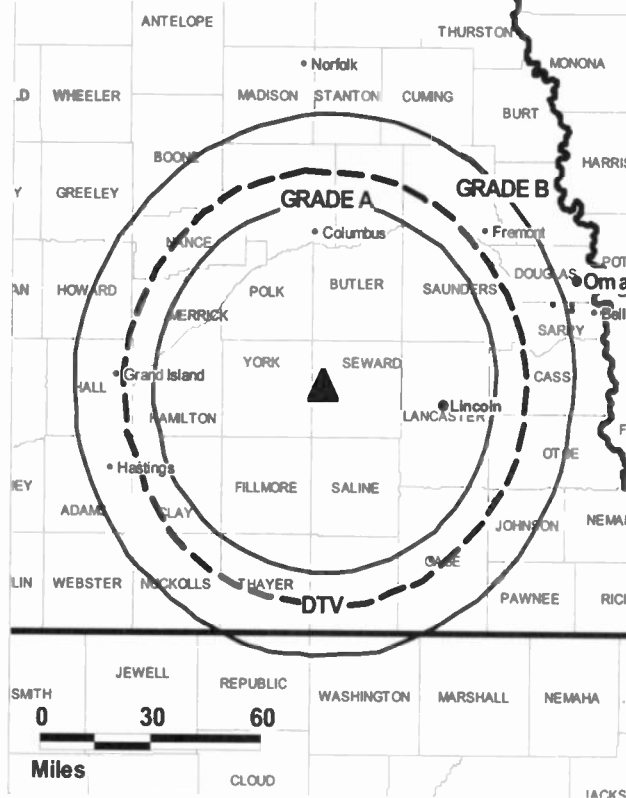
Jeff Swanson, Program Director.

Dave Dwinell, Promotion Director.

Lenise Barber, Traffic Manager.

Rates: On request.

KLKN BPCT-19930726KI GRANTED: 6/26/1995



© 2007 Warren Communications News

City of License: Lincoln. **Station DMA:** Lincoln & Hastings-Kearney, NE. **Rank:** 104.

Circulation © 2006 Nielsen. Coverage based on Nielsen study.

GrandTotal	Cable TV Households	Non-cable TV Households	Total TV Households
Estimated Station Totals *	156,010	95,230	251,240
Average Weekly Circulation (2006)	70,248	37,384	107,632
Average Daily Circulation (2006)			46,818
Station DMA Total	Cable TV Households	Non-cable TV Households	Total TV Households
Estimated Station Totals *	130,720	77,300	208,020
Average Weekly Circulation (2006)	65,012	34,228	99,240
Average Daily Circulation (2006)			44,042
Other DMA Total	Cable TV Households	Non-cable TV Households	Total TV Households
Estimated Station Totals *	25,290	17,930	43,220
Average Weekly Circulation (2006)	5,236	3,156	8,392
Average Daily Circulation (2006)			2,776

*Estimated station totals are sums of the Nielsen TV and Cable TV household estimates for each county in which the station registers viewing of more than 5% as per the Nielsen Survey Methods.

KLKN-DT
Ch. 31

Network Service: ABC.

Grantee: Citadel Communications LLC, 99 Pondfield Rd., Bronxville, NY 10708.

Studio: 3240 S. 10th St., Lincoln, NE 68502.

Mailing Address: 3240 S. 10th St., Lincoln, NE 68502.

Phone: 402-434-8000; 914-793-3400. **Fax:** 402-736-2236.

E-mail: dackerman@klkntv.com

Web Site: <http://www.klkntv.com>

Technical Facilities: Channel No. 31 (572-578 MHz). Authorized power: 500-kw max. visual, aural. Antenna: 1234-ft above av. terrain, 1200-ft. above ground, 2782-ft. above sea level.

Latitude	40°	52'	59"
Longitude	97°	18'	19"

Note: Latitude and longitude coordinates shown are based on the North American Datum of 1927 (NAD 27) as currently required by the Mass Media Bureau of the FCC.

Ownership: Citadel Communications Co. LLC (Group Owner).

Began Operation: August 12, 2002. Standard Definition. Station operating under Special Temporary Authority at 3.2-kw max. visual.

Represented (sales): Continental Television Sales.

Personnel:

Roger Moody, Vice President & General Manager.

Ken Maddox, Local Sales Manager.

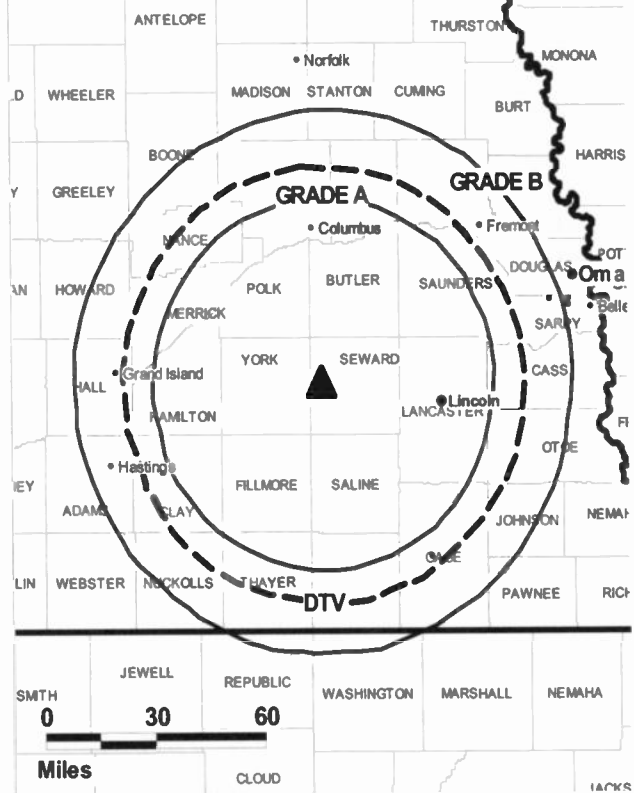
Mark Haggar, News Director.

Dan Ackerman, Chief Engineer.

Steve Anderson, Business Manager.

Jeff Swanson, Program Director.

KLKN-DT BMAPCDT-20060525ACC GRANTED: 6/26/2006



© 2007 Warren Communications News

Dave Dwinell, Promotion Director.

Lenise Barber, Traffic Manager.

City of License: Lincoln. **Station DMA:** Lincoln & Hastings-Kearney, NE. **Rank:** 104.

Nielsen Data: Not available.

KOLN
Ch. 10
(Operates satellite KGIN, Grand Island)

Network Service: CBS.

Licensee: Gray Television Licensee Inc., 1750 K St. NW, Suite 1200, Washington, DC 20005.

Studio: 40th & W Sts., Lincoln, NE 68503.

Mailing Address: Box 30350, Lincoln, NE 68503.

Phone: 402-467-4321. **Fax:** 402-467-9210.

E-mail: info@kolnkgin.com

Web Site: http://www.kolnkgin.com

Technical Facilities: Channel No. 10 (192-198 MHz). Authorized power: 316-kw visual, 31.6-kw aural. Antenna: 1490-ft above av. terrain, 1500-ft. above ground, 3030-ft. above sea level.

Latitude 40° 48' 11"
 Longitude 97° 10' 52"

Holds CP for change to 1489-ft above av. terrain, 1465-ft. above ground, 2993-ft. above sea level; BPCT-20050315AFJ.

Digital Facilities: Channel No. 25 (536-542 MHz). Power: 679.8-kw max. visual. Antenna: 1322-ft above av. terrain, 1299-ft. above ground, 2828-ft. above sea level.

Latitude 40° 48' 11"
 Longitude 97° 10' 52"

Note: Latitude and longitude coordinates shown are based on the North American Datum of 1927 (NAD 27) as currently required by the Mass Media Bureau of the FCC.

Satellite Earth Stations: Transmitter RCA; Microdyne, 7-meter C-band; Prodelin, 5-meter Ku & C-band; Microdyne, 5-meter Ku & C-band; Standard Electronics, Microdyne receivers.

News Services: AP, U.S. Weather Bureau.

Ownership: Gray Television Inc. (Group Owner).

Began Operation: February 18, 1953. Sale to Fetzer Broadcasting Co. approved by FCC March 24, 1954; transfer to John Fetzer approved by FCC November 15, 1955 (Television Digest, Vol. 9:30, 34; 10:9, 13, 20). Sale to Gillett by Fetzer Communications Inc. approved by FCC October 29, 1985. Sale to Busse Broadcasting Corp. by Gillette Broadcasting approved by FCC July 31, 1987. Sale to present owner by Busse Broadcasting Corp. approved by FCC July 30, 1998 (Vol. 38:3).

Represented (sales): Continental Television Sales.

Represented (sales): TeleRep Inc.

Represented (legal): Wiley, Rein & Fielding.

Represented (engineering): Lohnes & Culver.

Personnel:

Frank Jonas, President & General Manager.

Kris Ryan, General & National Sales Manager.

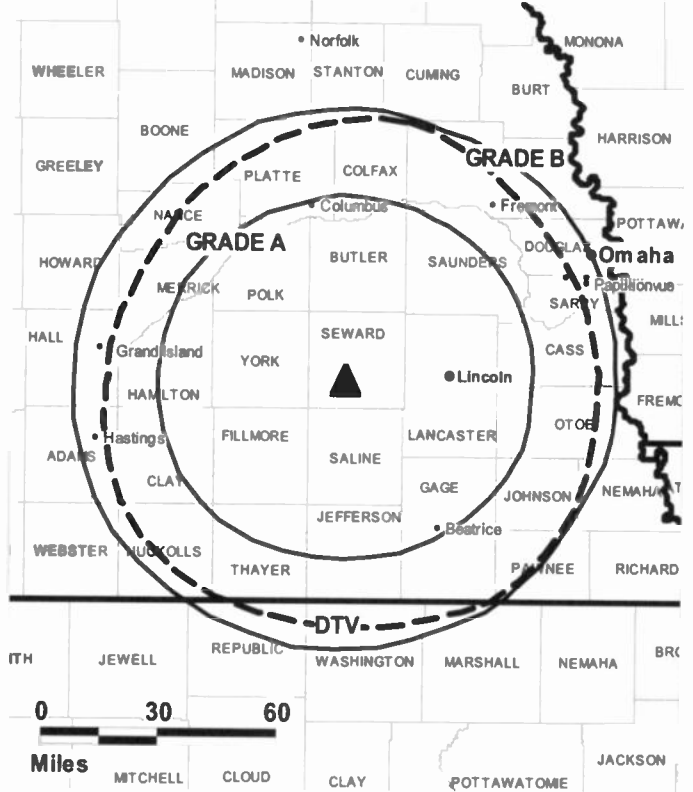
Marty Winters, Local Sales Manager.

Brent Haun, Chief Engineer & Operations Manager.

Randy Lube, News Director.

Charlie Peterson, Program, Promotion & Administration Manager.

KOLN BPCT-20050315AFJ GRANTED: 5/24/2006



© 2007 Warren Communications News

Lisa Guill, Production Supervisor.

Tish Gade-Jones, Controller.

Highest 30 Sec. Rate: \$2500.

City of License: Lincoln. **Station DMA:** Lincoln & Hastings-Kearney, NE. **Rank:** 104.

Circulation © 2006 Nielsen. Coverage based on Nielsen study.

GrandTotal	Cable TV Households	Non-cable TV Households	Total TV Households
Estimated Station Totals *	163,430	132,450	295,880
Average Weekly Circulation (2006)	103,080	52,993	156,073
Average Daily Circulation (2006)			87,078
Station OMA Total	Cable TV Households	Non-cable TV Households	Total TV Households
Estimated Station Totals *	110,450	89,240	199,690
Average Weekly Circulation (2006)	82,209	46,276	128,485
Average Daily Circulation (2006)			74,376
Other OMA Total	Cable TV Households	Non-cable TV Households	Total TV Households
Estimated Station Totals *	52,980	43,210	96,190
Average Weekly Circulation (2006)	20,871	6,717	27,588
Average Daily Circulation (2006)			12,702

*Estimated station totals are sums of the Nielsen TV and Cable TV household estimates for each county in which the station registers viewing of more than 5% as per the Nielsen Survey Methods.

KOLN-DT
Ch. 25

Network Service: MNT, CBS.

Licensee: Gray Television Licensee Inc., 1750 K St. NW, Suite 1200, Washington, DC 20005.

Studio: 40th & W Sts., Lincoln, NE 68503.

Mailing Address: Box 30350, Lincoln, NE 68503.

E-mail: info@kolnkgin.com

Web Site: http://www.kolnkgin.com

Technical Facilities: Channel No. 25 (536-542 MHz). Authorized power: 679.8-kw max. visual. Antenna: 1322-ft above av. terrain, 1299-ft. above ground, 2828-ft. above sea level.

Latitude	40°	48'	11"
Longitude	97°	10'	52"

Note: Latitude and longitude coordinates shown are based on the North American Datum of 1927 (NAD 27) as currently required by the Mass Media Bureau of the FCC.

Ownership: Gray Television Inc. (Group Owner).

Began Operation: Station operating; no on-air date.

Represented (sales): Continental Television Sales.

Represented (legal): Wiley, Rein & Fielding.

Personnel:

Frank Jonas, President & General Manager.

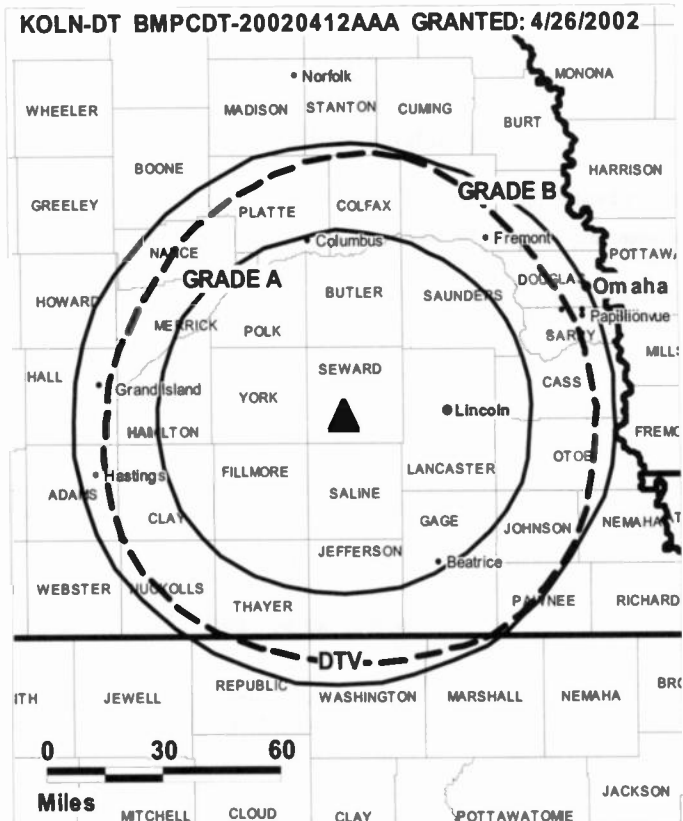
Kris Ryan, General & National Sales Manager.

Marty Winters, Local Sales Manager.

Brent Haun, Chief Engineer & Operations Manager.

Tish Gade-Jones, Controller.

Randy Lube, News Director.



© 2007 Warren Communications News

Charlie Peterson, Program, Promotion & Administration Manager.

Lisa Guill, Production Supervisor.

City of License: Lincoln. **Station DMA:** Lincoln & Hastings-Keamey, NE. **Rank:** 104.

Nielsen Data: Not available.

KSNK
Ch. 8
(Satellite of KSNW, Wichita)

Network Service: NBC.

Licensee: Montecito Television License Corp. of Wichita, 559 San Ysidro Rd., Suite 1, Montecito, CA 93108.

Studio: U.S. Hwy. W. 36, Oberlin, KS 67749.

Mailing Address: Box 238, Oberlin, KS 67749.

Phone: 785-475-2248. **Fax:** 785-475-3944.

E-mail: soswald@ksn.com

Web Site: http://www.ksn.com

Technical Facilities: Channel No. 8 (180-186 MHz). Authorized power: 297.2-kw visual, 29.5-kw aural. Antenna: 710-ft above av. terrain, 677-ft. above ground, 3537-ft. above sea level.

Latitude	39°	49'	48"
Longitude	100°	42'	04"

Transmitter: U.S. Hwy. 36 W, 9-mi. W of Oberlin.

Digital Facilities: Channel No. 12 (204-210 MHz). Power: 10.4-kw visual, aural. Antenna: 715-ft above av. terrain, 636-ft. above ground, 3503-ft. above sea level.

Latitude	39°	49'	48"
Longitude	100°	42'	04"

FCC Digital File Number: B MPCDT-20020520AAI. Granted: November 07, 2003.

Note: Latitude and longitude coordinates shown are based on the North American Datum of 1927 (NAD 27) as currently required by the Mass Media Bureau of the FCC.

Satellite Earth Station: M/A-Corn, 4-meter; M/A-Corn receivers.

News Services: AP, KSN, Conus, CNN Newsource.

Ownership: Montecito Broadcast Group LLC (Group Owner).

Began Operation: October 16, 1959. Sale to present owner by Emmis Communications Corp. approved by FCC December 19, 2005.

Represented (sales): Continental Television Sales.

Represented (legal): Latham & Watkins.

Represented (engineering): duTreil, Lundin & Rackley Inc.

Personnel:

Shawn Oswald, Vice President & General Manager.

Oan Hogan, Local Sales Manager.

Becky Swan, National Sales Manager.

Todd Spessard, News Director.


Dave Rickels, Chief Engineer.

Georgianna Mattke, Business Manager.

Betty Erickson, Program Coordinator.

David Bell, Promotion Director.

KSNK BPCT-19820707KF GRANTED: 8/20/1982



David Thornton, Production Director.

Rates: On request.

City of License: McCook. **Station DMA:** Wichita-Hutchinson, KS. **Rank:** 67.

Circulation © 2006 Nielsen. Coverage based on Nielsen study.

GrandTotal	Cable TV Households	Non-cable TV Households	Total TV Households
Estimated Station Totals *	11,720	3,640	15,360
Average Weekly Circulation (2006)	5,388	1,092	6,480
Average Daily Circulation (2006)			3,343
Station DMA Total	Cable TV Households	Non-cable TV Households	Total TV Households
Estimated Station Totals *	5,040	940	5,980
Average Weekly Circulation (2006)	2,399	534	2,933
Average Daily Circulation (2006)			1,375
Other DMA Total	Cable TV Households	Non-cable TV Households	Total TV Households
Estimated Station Totals *	6,680	2,700	9,380
Average Weekly Circulation (2006)	2,989	558	3,547
Average Daily Circulation (2006)			1,968

*Estimated station totals are sums of the Nielsen TV and Cable TV household estimates for each county in which the station registers viewing of more than 5% as per the Nielsen Survey Methods.

KSNK-DT
Ch. 12

Network Service: NBC.

Licensee: Montecito Television License Corp. of Wichita, 559 San Ysidro Rd., Suite 1, Montecito, CA 93108.

Studio: U.S. Hwy. W 36, Oberlin, KS 67749.

Mailing Address: Box 238, Oberlin, KS 67749.

Phone: 785-475-2248. **Fax:** 785-475-3944.

E-mail: soswald@ksn.com

Web Site: http://www.ksn.com

Technical Facilities: Channel No. 12 (204-210 MHz). Authorized power: 10.4-kw visual, aural. Antenna: 715-ft above av. terrain, 636-ft. above ground, 3503-ft. above sea level.

Latitude	39°	49'	48"
Longitude	100°	42'	04"

Note: Latitude and longitude coordinates shown are based on the North American Datum of 1927 (NAD 27) as currently required by the Mass Media Bureau of the FCC.

Ownership: Montecito Broadcast Group LLC (Group Owner).

Represented (legal): Latham & Watkins.

Personnel:

Shawn Oswald, Vice President & General Manager.

Dan Hogan, Local Sales Manager.

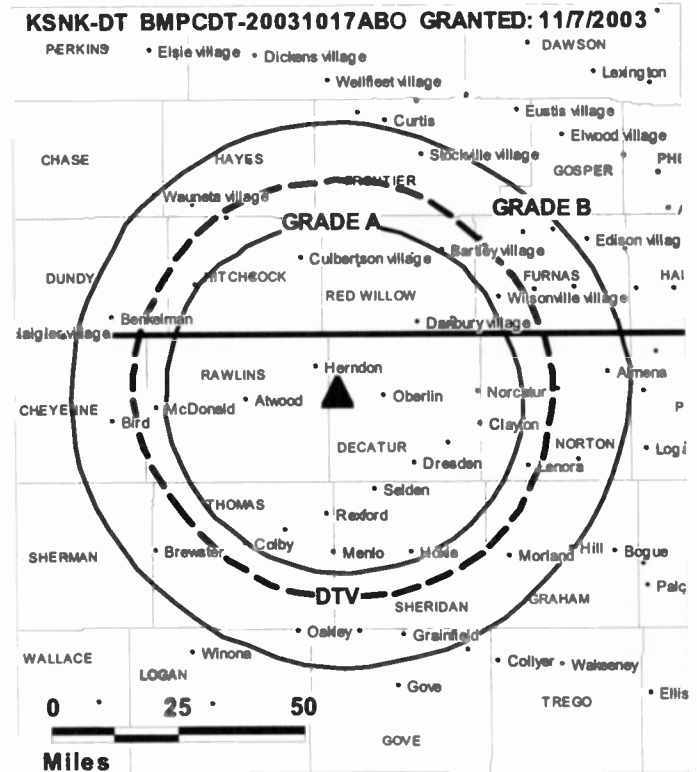
Becky Swan, National Sales Manager.

Todd Spessard, News Director.

Dave Rickels, Chief Engineer.

Georgianna Mattke, Business Manager.

Betty Erickson, Program Coordinator.



© 2007 Warren Communications News

David Bell, Promotion Director.

David Thornton, Production Director.

City of License: McCook. **Station DMA:** Wichita-Hutchinson, KS. **Rank:** 67.

Nielsen Data: Not available.

KNOP-DT

Ch. 22

Network Service: NBC.

Grantee: Hoak Media of Nebraska License LLC, 500 Crescent Court, Suite 220, Dallas, TX 75201.

Studio: 8020 N. Hwy 83, North Platte, NE 69101.

Mailing Address: Box 749, North Platte, NE 69101.

Phone: 308-532-2222. **Fax:** 308-532-9579.

E-mail: knop@knoptv.com

Web Site: http://www.knop.msncb.com

Technical Facilities: Channel No. 22 (518-524 MHz). Authorized power: 1000-kw max. visual. Antenna: 820-ft above av. terrain, 850-ft. above ground, 3419-ft. above sea level.

Latitude	41°	12'	13"
Longitude	100°	43'	58"

Note: Latitude and longitude coordinates shown are based on the North American Datum of 1927 (NAD 27) as currently required by the Mass Media Bureau of the FCC.

Ownership: Hoak Media LLC (Group Owner).

Began Operation: Station operating under Special Temporary Authority at 1.32-kw max. visual; no on-air date

Represented (legal): Akin, Gump, Strauss, Hauer & Feld LLP.

Represented (sales): Millennium Sales & Marketing.

Personnel:

Ulysses A. Carlini, Vice President & General Manager.

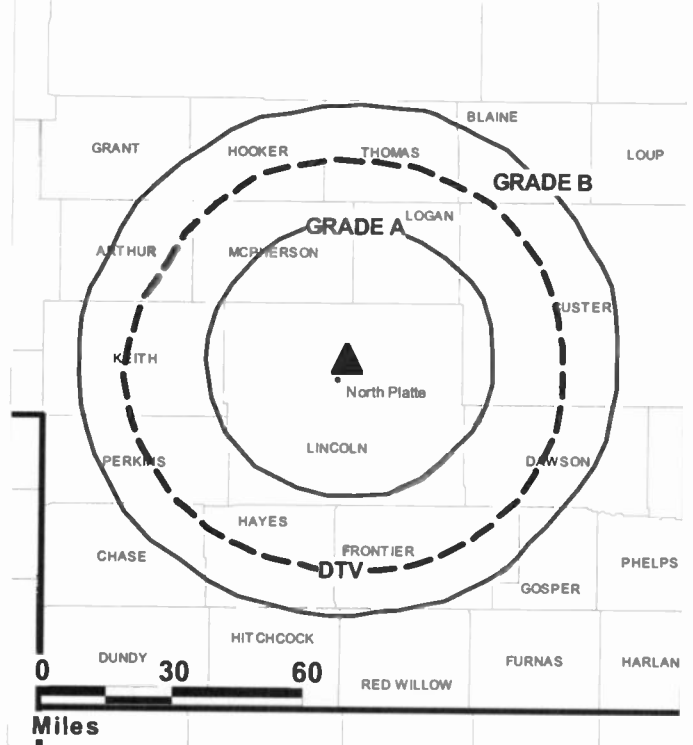
Lewys Carlini, General Sales Manager.

Darlene Wheeler, Local Sales Manager.

Jacque Harms, News Director.

Mike McNell, Chief Engineer.

KNOP-DT BPCDT-19991101AJA GRANTED: 4/24/2001



© 2007 Warren Communications News

Gregg Hoover, Program & Promotion Director.

Joe Swift, Sports Director.

City of License: North Platte. **Station DMA:** North Platte, NE. **Rank:** 209.

Nielsen Data: Not available.

KNOP-TV
Ch. 2

Network Service: NBC.

Licensee: Hoak Media of Nebraska License LLC, 500 Crescent Court, Suite 220, Dallas, TX 75201.

Studio: 8020 N. Hwy. 83, North Platte, NE 69101.

Mailing Address: Box 749, North Platte, NE 69101.

Phone: 308-532-2222. **Fax:** 308-532-9579.

E-mail: knop@knoptv.com

Web Site: http://www.knop.msncb.com

Technical Facilities: Channel No. 2 (54-60 MHz). Authorized power: 100-kw visual, 15-kw aural. Antenna: 630-ft above av. terrain, 609-ft. above ground, 3621-ft. above sea level.

Latitude 41° 12' 13"
Longitude 100° 43' 58"

Transmitter: 4.7-mi. NNE of center of town.

Digital Facilities: Channel No. 22 (518-524 MHz). Power: 1000-kw max. visual. Antenna: 820-ft above av. terrain, 850-ft. above ground, 3419-ft. above sea level.

Latitude 41° 12' 13"
Longitude 100° 43' 58"

FCC Digital File Number: BPCDT-19991101AJA. Granted: April 24, 2001.

Note: Latitude and longitude coordinates shown are based on the North American Datum of 1927 (NAD 27) as currently required by the Mass Media Bureau of the FCC.

News Service: AP.

Ownership: Hoak Media LLC (Group Owner).

Began Operation: December 15, 1958. Sale to present owner by Shively Communications approved by FCC November 7, 2005. Sale to Shively Communications by group headed by Fred E. Shrake & Mac Smock approved by FCC June 16, 1967.

Represented (legal): Akin, Gump, Strauss, Hauer & Feld LLP.

Represented (sales): Millennium Sales & Marketing.

Represented (engineering): Denny & Associates PC.

Personnel:

Ulysses A. Carlini, Vice President & General Manager.

Lewys Carlini, General Sales Manager.

Darlene Wheeler, Local Sales Manager.

Jacque Harms, News Director.

Mike McNeil, Chief Engineer.

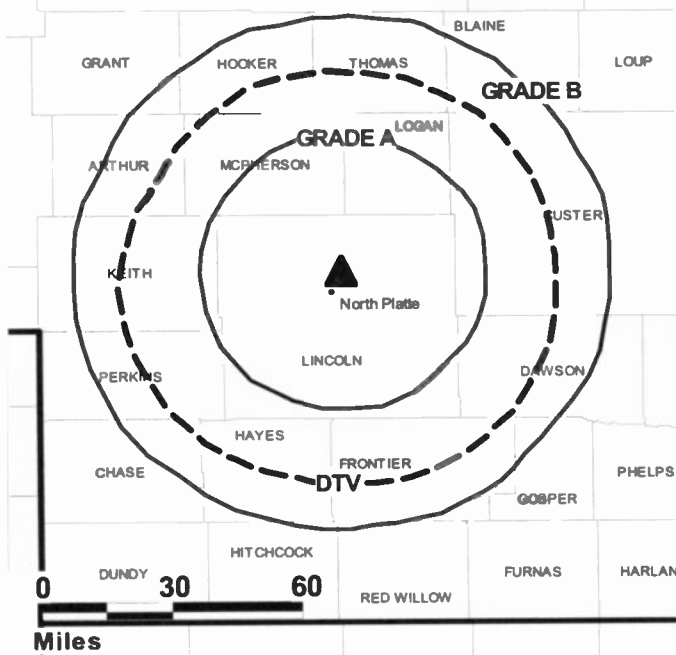
Gregg Hoover, Program & Promotion Director.

Joe Swift, Sports Director.

Rates: On request.

KNOP-TV BMPCT-5042 GRANTED: 5/2/1958

ROCK



© 2007 Warren Communications News

City of License: North Platte. **Station DMA:** North Platte, NE. **Rank:** 209.

Circulation © 2006 Nielsen. Coverage based on Nielsen study.

GrandTotal	Cable TV Households	Non-cable TV Households	Total TV Households
Estimated Station Totals *	18,240	16,300	34,540
Average Weekly Circulation (2006)	11,128	4,676	15,804
Average Daily Circulation (2006)			9,723
Station OMA Total	Cable TV Households	Non-cable TV Households	Total TV Households
Estimated Station Totals *	9,950	4,680	14,630
Average Weekly Circulation (2006)	7,815	2,932	10,747
Average Daily Circulation (2006)			7,368
Other OMA Total	Cable TV Households	Non-cable TV Households	Total TV Households
Estimated Station Totals *	8,290	11,620	19,910
Average Weekly Circulation (2006)	3,313	1,744	5,057
Average Daily Circulation (2006)			2,355

*Estimated station totals are sums of the Nielsen TV and Cable TV household estimates for each county in which the station registers viewing of more than 5% as per the Nielsen Survey Methods.

KETV
Ch. 7

Network Service: ABC.

Licensee: KETV Hearst-Argyle Television Inc., 888 7th Ave., New York, NY 10106.

Studio: 2665 Douglas St., Omaha, NE 68131.

Mailing Address: 2665 Douglas St., Omaha, NE 68131.

Phone: 402-345-7777. **Fax:** 402-978-8922.

E-mail: wbehrens@hearst.com

Web Site: http://www.theomahachannel.com

Technical Facilities: Channel No. 7 (174-180 MHz). Authorized power: 316-kw visual, aural. Antenna: 1373-ft above av. terrain, 1330-ft. above ground, 2492-ft. above sea level.

Latitude 41° 18' 32"
Longitude 96° 01' 33"

Digital Facilities: Channel No. 20 (506-512 MHz). Power: 700-kw max. visual. Antenna: 1299-ft above av. terrain, 1266-ft. above ground, 2428-ft. above sea level.

Latitude 41° 18' 32"
Longitude 96° 01' 33"

FCC Digital File Number: BPCDT-970617KF. Granted: May 28, 2004.

Note: Latitude and longitude coordinates shown are based on the North American Datum of 1927 (NAD 27) as currently required by the Mass Media Bureau of the FCC.

Multichannel TV Sound: Stereo only.

Satellite Earth Stations: Transmitter Harris; Andrew, 6-meter Ku & C-band; Andrew, 7.3-meter C-band; M/A-Corn, 3-meter Ku-band; BMS, 6-meter C-band; M/A-Corn, Avantek receivers.

News Services: ABC NewsOne, UPI, Conus, AP.

Ownership: Hearst-Argyle Television Inc. (Group Owner).

Began Operation: September 17, 1957. Sale to present owner by Pulitzer Publishing Co. approved by FCC November 24, 1998 (Television Digest, Vol. 38:22, 48). Sale to Pulitzer Publishing Co. by Peter Kiewit Sons' Inc. (publisher of Omaha World-Herald) approved by FCC February 26, 1976 (Vol. 15:45). Sale of newspaper and TV station began with transfer of newspaper and 45% of KETV in 1962 and was completed the following year when transfer of the remaining 55% of KETV was approved by FCC June 11, 1963 (Vol. 2:45, 3:23).

Represented (engineering):

Represented (sales): Eagle Television Sales.

Represented (legal): Brooks, Pierce, McLendon, Humphrey & Leonard LLP.

Personnel:

Joel Vilmenay, General Manager.

Jerry Olson, Operations Manager.

Brian Sather, General Sales Manager.

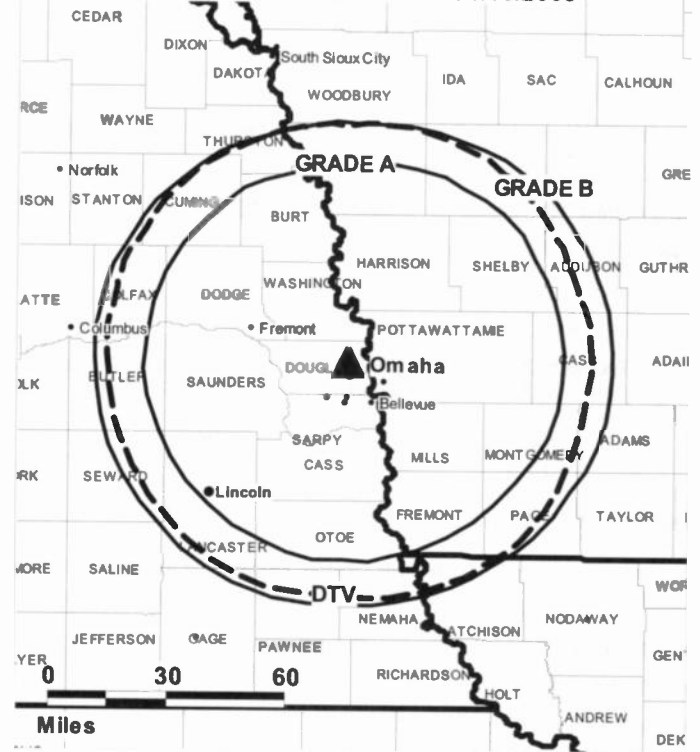
Larry Forsgren, Local Sales Manager.

Rose Ann Shannon, News Director.

Warren Behrens, Chief Engineer.

Rebecca Addison, Business Manager.

KETV BPCDT-20040325ABL GRANTED: 1/10/2005



Paul Transi, Promotion Director.

Highest 30 Sec. Rate: \$5000.

City of License: Omaha. **Station DMA:** Omaha, NE. **Rank:** 75.

Circulation © 2006 Nielsen. Coverage based on Nielsen study.

GrandTotal	Cable TV Households	Non-cable TV Households	Total TV Households
Estimated Station Totals *	414,660	137,890	552,550
Average Weekly Circulation (2006)	270,971	81,148	352,119
Average Daily Circulation (2006)			175,807
Station DMA Total	Cable TV Households	Non-cable TV Households	Total TV Households
Estimated Station Totals *	293,630	104,320	397,950
Average Weekly Circulation (2006)	220,315	74,455	294,770
Average Daily Circulation (2006)			155,660
Other DMA Total	Cable TV Households	Non-cable TV Households	Total TV Households
Estimated Station Totals *	121,030	33,570	154,600
Average Weekly Circulation (2006)	50,656	6,693	57,349
Average Daily Circulation (2006)			20,147

*Estimated station totals are sums of the Nielsen TV and Cable TV household estimates for each county in which the station registers viewing of more than 5% as per the Nielsen Survey Methods.

KETV-DT
Ch. 20

Network Service: ABC.

Licensee: KETV Hearst-Argyle Television Inc., 888 7th Ave., New York, NY 10106.

Studio: 2665 Douglas St., Omaha, NE 69131-2699.

Mailing Address: 2665 Douglas St., Omaha, NE 69131-2699.

Phone: 402-345-7777. **Fax:** 402-978-8922.

E-mail: wbehrens@hearst.com

Web Site: <http://www.themahachannel.com>

Technical Facilities: Channel No. 20 (506-512 MHz). Authorized power: 700-kw max. visual. Antenna: 1299-ft above av. terrain, 1266-ft. above ground, 2428-ft. above sea level.

Latitude	41°	18'	32"
Longitude	96°	01'	33"

Transmitter: 5200 N. 72nd St.

Note: Latitude and longitude coordinates shown are based on the North American Datum of 1927 (NAD 27) as currently required by the Mass Media Bureau of the FCC.

Ownership: Hearst-Argyle Television Inc. (Group Owner).

Began Operation: May 1, 2002.

Represented (sales): Eagle Television Sales.

Represented (legal): Brooks, Pierce, McLendon, Humphrey & Leonard LLP.

Represented (engineering): John F. X. Browne & Associates PC.

Personnel:

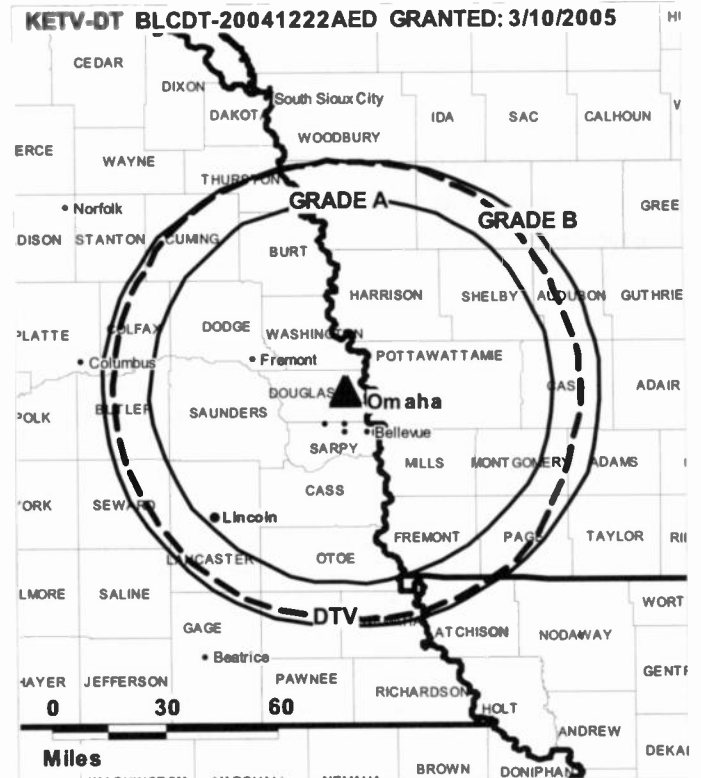
Joel Vilmenay, General Manager.

Jerry Olson, Operations Manager.

Brian Sather, General Sales Manager.

Larry Forsgren, Local Sales Manager.

Rose Ann Shannon, News Director.



© 2007 Warren Communications News

Warren Behrens, Chief Engineer.

Rebecca Addison, Business Manager.

Paul Trantsi, Promotion Director.

City of License: Omaha. **Station OMA:** Omaha, NE. **Rank:** 75.

Nielsen Data: Not available.

KMTV
Ch. 3

Network Service: CBS.

Licensee: Emmis Television License LLC, One Emmis Circle, 40 Monument Circle, Suite 700, Indianapolis, In 46204.

Studio: 10714 Mockingbird Dr., Omaha, NE 68127.

Mailing Address: 10714 Mockingbird Dr., Omaha, NE 68127.

Phone: 402-592-3333. **Fax:** 402-597-7698.

E-mail: intouch@kmtv3.com

Web Site: http://www.kmtv3.com

Technical Facilities: Channel No. 3 (60-66 MHz). Authorized power: 100-kw visual, 20-kw aural. Antenna: 1370-ft above av. terrain, 1345-ft. above ground, 2549-ft. above sea level.

Latitude 41° 18' 25"
Longitude 96° 01' 37"

Transmitter: 5400 N. 72nd St.

Digital Facilities: Channel No. 45 (656-662 MHz). Power: 1000-kw max. visual. Antenna: 1396-ft above av. terrain, 1318-ft. above ground, 2520-ft. above sea level.

Latitude 41° 18' 24.6"
Longitude 96° 01' 36.6"

FCC Digital File Number: BPCDT-19991026ABT. Granted: October 31, 2000.

Note: Latitude and longitude coordinates shown are based on the North American Datum of 1927 (NAD 27) as currently required by the Mass Media Bureau of the FCC.

Multichannel TV Sound: Stereo only.

Satellite Earth Stations: Transmitter RCA; Scientific-Atlanta, 7-meter C-band; Harris, 3-meter C-band; AFC, 3.7-meter Ku-band; Scientific-Atlanta, 4.6-meter C-band; Andrew, 4.6-meter Ku-band; Scientific-Atlanta, M/A-Corn, Harris, DX Communications receivers.

News Services: AP, CBS Newspath.

Ownership: Emmis Communications Corp. (Group Owner).

Began Operation: September 1, 1949. Sale to Lee Enterprises Inc. by May Broadcasting Co. approved by FCC November 7, 1986. Sale to present owner by Lee Enterprises Inc. approved by FCC September 27, 2000. Sale to Journal Broadcast Corp. denied by FCC due to its radio holdings in Omaha market. Journal is operating station under LMA until in compliance with FCC regulations.

Represented (sales): Continental Television Sales.

Represented (legal): Wiley, Rein & Fielding.

Represented (engineering): David Steel & Associates Inc.

Personnel:

Steve Wexler, General Manager.

Eric Hanneman, Sales Director.

Dan Hoffman, Local Sales Manager.

Jlm Nelson, National Sales Manager.

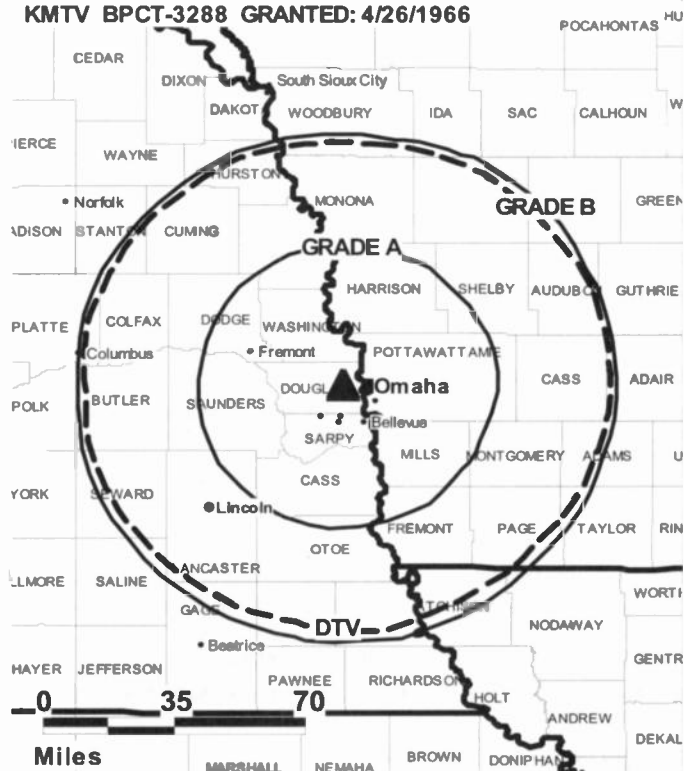
Ken Dudzik, News Director.

Scot Krayenhagen, Broadcast Operations Director.

Dennis Waggoner, Business Manager.

Kelly Orr, Marketing Manager.

KMTV BPCT-3288 GRANTED: 4/26/1966



© 2007 Warren Communications News

Tim Tschudin, Creative Services Director.

Conie McCully, Traffic Manager.

Paula Gustin, Executive Assistant & Human Resources Administrator.

Highest 30 Sec. Rate: \$1500.

City of License: Omaha. **Station DMA:** Omaha, NE. **Rank:** 75.

Circulation © 2006 Nielsen. Coverage based on Nielsen study.

GrandTotal	Cable TV Households	Non-cable TV Households	Total TV Households
Estimated Station Totals *	399,440	149,760	549,200
Average Weekly Circulation (2006)	229,257	75,126	304,383
Average Daily Circulation (2006)			138,818
Station OMA Total	Cable TV Households	Non-cable TV Households	Total TV Households
Estimated Station Totals *	293,630	104,320	397,950
Average Weekly Circulation (2006)	192,383	70,110	262,493
Average Daily Circulation (2006)			126,278
Other OMA Total	Cable TV Households	Non-cable TV Households	Total TV Households
Estimated Station Totals *	105,810	45,440	151,250
Average Weekly Circulation (2006)	36,874	5,016	41,890
Average Daily Circulation (2006)			12,540

*Estimated station totals are sums of the Nielsen TV and Cable TV household estimates for each county in which the station registers viewing of more than 5% as per the Nielsen Survey Methods.

KMTV-DT
Ch. 45

Network Service: CBS.

Grantee: Emmis Television License LLC, 3500 W. Olive Ave., Suite 1450, Burbank, CA 91505.

Studio: 10714 Mockingbird Dr., Omaha, NE 68127.

Mailing Address: 10714 Mockingbird Dr., Omaha, NE 68127.

Phone: 402-592-3333. **Fax:** 402-597-7698.

E-mail: intouch@kmtv3.com

Web Site: <http://www.kmtv3.com>

Technical Facilities: Channel No. 45 (656-662 MHz). Authorized power: 1000-kw max. visual. Antenna: 1396-ft above av. terrain, 1318-ft. above ground, 2520-ft. above sea level.

Latitude	41°	18'	24.6"
Longitude	96°	01'	36.6"

Note: Latitude and longitude coordinates shown are based on the North American Datum of 1927 (NAD 27) as currently required by the Mass Media Bureau of the FCC.

Ownership: Emmis Communications Corp. (Group Owner).

Began Operation: Station operating under Special Temporary Authority at 700-kw max. visual; no on-air date

Represented (legal): Wiley, Rein & Fielding.

Represented (sales): Continental Television Sales.

Personnel:

Steve Wexler, General Manager.

Eric Hanneman, Sales Director.

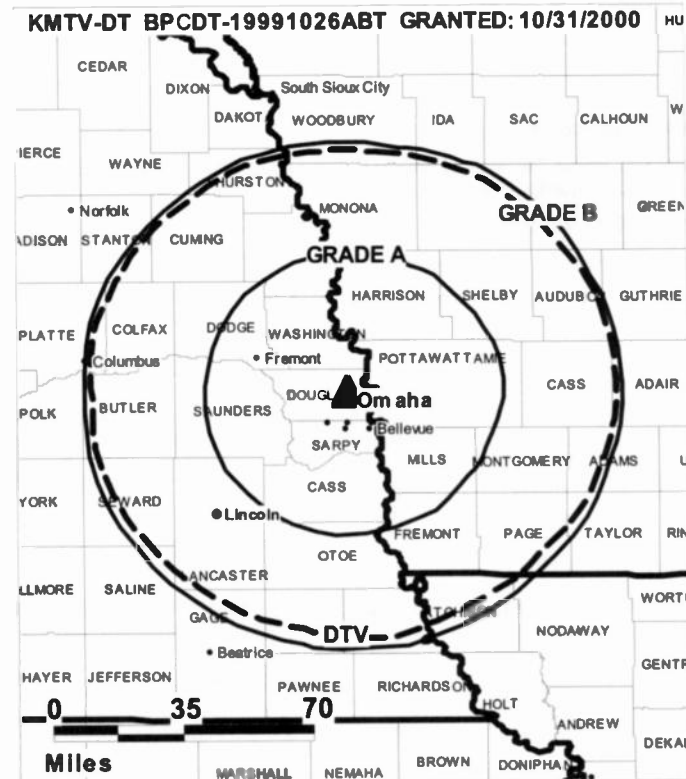
Oan Hoffman, Local Sales Manager.

Jim Nelson, National Sales Manager.

Ken Dudzik, Sales Director.

Scot Krayenhagen, Broadcast Operations Director.

Dennis Waggoner, Business Manager.



© 2007 Warren Communications News

Kelly Orr, Marketing Manager.

Tim Tschudin, Creative Services Director.

Conie McCully, Traffic Manager.

Paula Gustin, Executive Assistant & Human Resources Administrator.

City of License: Omaha. **Station DMA:** Omaha, NE. **Rank:** 75.

Nielsen Data: Not available.

KPTM
Ch. 42

Network Service: FOX.

Licensee: KPTM (TV) License LLC, 500 S. Chinowth Rd., Visalia, CA 93277.

Studio: 4625 Famam St., Omaha, NE 68132.

Mailing Address: 4625 Famam St., Omaha, NE 68132.

Phone: 402-558-4200. **Fax:** 402-554-4290.

E-mail: news42@kptm.com

Web Site: http://www.kptm.com

Technical Facilities: Channel No. 42 (638-644 MHz). Authorized power: 4800-kw max. visual, aural. Antenna: 1558-ft above av. terrain, 1484-ft. above ground, 2697-ft. above sea level.

Latitude 41° 04' 14"
Longitude 96° 13' 33"

Digital Facilities: Channel No. 43 (644-650 MHz). Power: 700-kw max. visual, aural. Antenna: 1558-ft above av. terrain, 1484-ft. above ground, 2697-ft. above sea level.

Latitude 41° 04' 14"
Longitude 96° 13' 33"

FCC Digital File Number: BPCDT-19991101AGZ. Granted: July 05, 2005.

Note: Latitude and longitude coordinates shown are based on the North American Datum of 1927 (NAD 27) as currently required by the Mass Media Bureau of the FCC.

Multichannel TV Sound: Stereo and separate audio program.

Satellite Earth Stations: Transmitter Cornark; Harris, 6.1-meter C-band; AFC, 3.6-meter Ku-band; M/A-Com, Harris receivers.

LMA: Local marketing agreement with KXVO (W), Omaha.

Ownership: Pappas Telecasting Companies (Group Owner).

Began Operation: April 6, 1986.

Represented (sales): TeleRep Inc.

Represented (legal): Paul, Hastings, Janofsky & Walker LLP.

Represented (engineering): Smith & Fisher.

Personnel:

John Carpenter, Executive Vice President & Chief Executive Officer.

Randy Oswald, General Manager.

Donna Ridgley, Promotion Manager.

Rick Creager, Production Manager.

Shannon McIntosh, Traffic Manager.

Darrin T. McDonald, General Sales Manager.

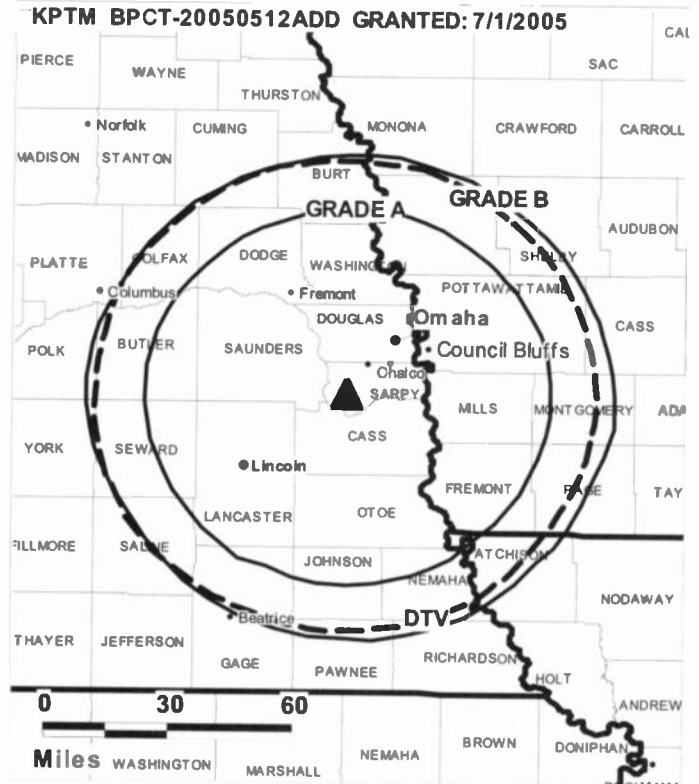
Ed Zachary, Local Sales Manager.

Shane Beardstee, National Sales Manager.

Doug Crary, News Director.

Dan Sommers, Chief Engineer.

Patty Moore, Business Manager.



© 2007 Warren Communications News

Darlene Goldsberry, Program Manager.

Highest 30 Sec. Rate: \$2300.

City of License: Omaha. **Station DMA:** Omaha, NE. **Rank:** 75.

Circulation © 2006 Nielsen. Coverage based on Nielsen study.

GrandTotal	Cable TV Households	Non-cable TV Households	Total TV Households
Estimated Station Totals *	413,470	158,390	571,860
Average Weekly Circulation (2006)	208,633	60,742	269,375
Average Daily Circulation (2006)			96,967
Station OMA Total	Cable TV Households	Non-cable TV Households	Total TV Households
Estimated Station Totals *	293,630	104,320	397,950
Average Weekly Circulation (2006)	155,762	49,780	205,542
Average Daily Circulation (2006)			76,254
Other OMA Total	Cable TV Households	Non-cable TV Households	Total TV Households
Estimated Station Totals *	119,840	54,070	173,910
Average Weekly Circulation (2006)	52,871	10,962	63,833
Average Daily Circulation (2006)			20,713

*Estimated station totals are sums of the Nielsen TV and Cable TV household estimates for each county in which the station registers viewing of more than 5% as per the Nielsen Survey Methods.

KPTM-DT
Ch. 43

Network Service: MNT, FDX.

Licensee: KPTM (TV) License LLC, 500 S. Chinowth Rd., Visalia, CA 93277.

Studio: 4625 Farnam St., Omaha, NE 68132.

Mailing Address: 4625 Farnam St., Omaha, NE 68132.

Phone: 402-558-4200. **Fax:** 402-554-4290.

E-mail: news42@kptm.com

Web Site: <http://www.kptm.com>

Technical Facilities: Channel No. 43 (644-650 MHz). Authorized power: 700-kw max. visual, aural. Antenna: 1558-ft above av. terrain, 1484-ft. above ground, 2697-ft. above sea level.

Latitude	41°	04'	14"
Longitude	96°	13'	33"

Note: Latitude and longitude coordinates shown are based on the North American Datum of 1927 (NAD 27) as currently required by the Mass Media Bureau of the FCC.

Ownership: Pappas Telecasting Companies (Group Owner).

Began Operation: Station operating; no on-air date

Represented (legal): Paul, Hastings, Janofsky & Walker LLP.

Represented (sales): TeleRep Inc.

Personnel:

John Carpenter, Executive Vice President & Chief Executive Officer.

Randy Oswald, General Manager.

Donna Ridgley, Promotion Director.

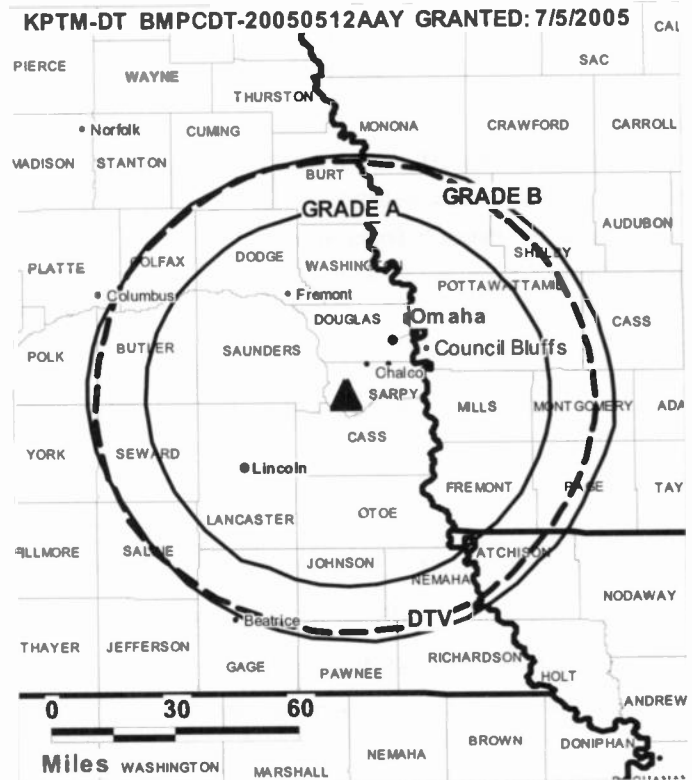
Rick Creager, Production Manager.

Shannon McIntosh, Traffic Manager.

Darrin T. McDonald, General Sales Manager.

Ed Zachary, Local Sales Manager.

Shane Beardslee, National Sales Manager.



© 2007 Warren Communications News

Doug Crary, News Director.

Dan Sommers, Chief Engineer.

Patty Moore, Business Manager.

Darlene Goldsberry, Program Manager.

City of License: Omaha. **Station DMA:** Omaha, NE. **Rank:** 75.

Nielsen Data: Not available.

KXVO
Ch. 15

Network Service: CW.

Licensee: Mitts Telecasting Co., 205 S. West St., Suite A, Visalia, CA 93291.

Studio: 4625 Famam St., Omaha, NE 68132.

Mailing Address: 4625 Famam St., Omaha, NE 68132.

Phone: 402-554-1500. **Fax:** 402-551-1515.

Web Site: <http://www.kxvo.com>

Technical Facilities: Channel No. 15 (476-482 MHz). Authorized power: 5000-kw max. visual, aural. Antenna: 1486-ft above av. terrain, 1407-ft. above ground, 2618-ft. above sea level.

Latitude 41° 04' 14"
Longitude 96° 13' 33"

Digital Facilities: Channel No. 38 (614-620 MHz). Power: 490-kw max. visual, aural. Antenna: 1558-ft above av. terrain, 1484-ft. above ground, 2697-ft. above sea level.

Latitude 41° 04' 16"
Longitude 96° 13' 31"

FCC Digital File Number: BPCDT-19991029ADQ. **Granted:** July 17, 2006.

Note: Latitude and longitude coordinates shown are based on the North American Datum of 1927 (NAD 27) as currently required by the Mass Media Bureau of the FCC.

LMA: Local marketing agreement with KPTM (F), Omaha.

Ownership: Mitts Telecasting Co. (Group Owner).

Began Operation: June 10, 1995.

Represented (legal): Dow, Lohnes & Albertson PLLC.

Personnel:

John F. Carpenter, Executive Vice President & Chief Executive Officer.

Darren McDonald, Vice President & General Sales Manager.

Randy Oswald, General Manager.

Donna Ridgley, Promotion & Creative Services Director.

Rick Creager, Production Manager.

Shannon McIntosh, Traffic Manager.

Ed Zachary, Local Sales Manager.

Shane Beardslee, National Sales Manager.

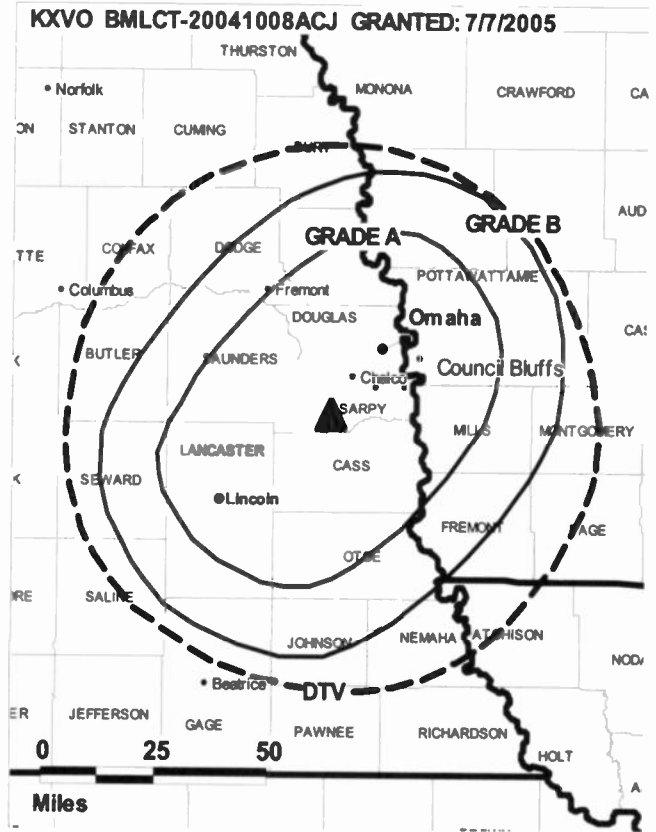
Richard Graham, Chief Engineer.

Patty Moore, Business Manager.

Dariene Goldsberry, Program Manager.

Rates: On request.

City of License: Omaha. **Station DMA:** Omaha, NE. **Rank:** 75.



© 2007 Warren Communications News

Circulation © 2006 Nielsen. Coverage based on Nielsen study.

Grand Total	Cable TV Households	Non-cable TV Households	Total TV Households
Estimated Station Totals *	387,000	146,690	533,690
Average Weekly Circulation (2006)	100,271	39,236	139,507
Average Daily Circulation (2006)			42,762
Station OMA Total	Cable TV Households	Non-cable TV Households	Total TV Households
Estimated Station Totals *	292,680	104,320	397,000
Average Weekly Circulation (2006)	77,497	31,819	109,316
Average Daily Circulation (2006)			34,232
Other OMA Total	Cable TV Households	Non-cable TV Households	Total TV Households
Estimated Station Totals *	94,320	42,370	136,690
Average Weekly Circulation (2006)	22,774	7,417	30,191
Average Daily Circulation (2006)			8,530

*Estimated station totals are sums of the Nielsen TV and Cable TV household estimates for each county in which the station registers viewing of more than 5% as per the Nielsen Survey Methods.

KXVO-DT
Ch. 38

Network Service: CW.

Grantee: Mitts Telecasting Co., 205 S. West St., Suite A, Visalia, CA 93291.

Studio: 4625 Famam St., Omaha, NE 68132-3222.

Mailing Address: 4625 Famam St., Omaha, NE 68132-3222.

Phone: 402-554-1500. **Fax:** 402-551-1515.

Web Site: <http://www.kxvo.com>

Technical Facilities: Channel No. 38 (614-620 MHz). Authorized power: 490-kw max. visual, aural. Antenna: 1558-ft above av. terrain, 1484-ft. above ground, 2697-ft. above sea level.

Latitude	41°	04'	16"
Longitude	96°	13'	31"

Note: Latitude and longitude coordinates shown are based on the North American Datum of 1927 (NAD 27) as currently required by the Mass Media Bureau of the FCC.

Ownership: Mitts Telecasting Co. (Group Owner).

Began Operation: March 7, 2002. Standard Definition. Station operating under Special Temporary Authority at 16.8-kw max. visual.

Represented (legal): Bryan Cave LLP.

Personnel:

John Carpenter, Executive Vice President & Chief Executive Officer.

Darren McDonald, Vice President & General Sales Manager.

Randy Oswald, General Manager.

Donna Ridgley, Promotion & Creative Services Director.

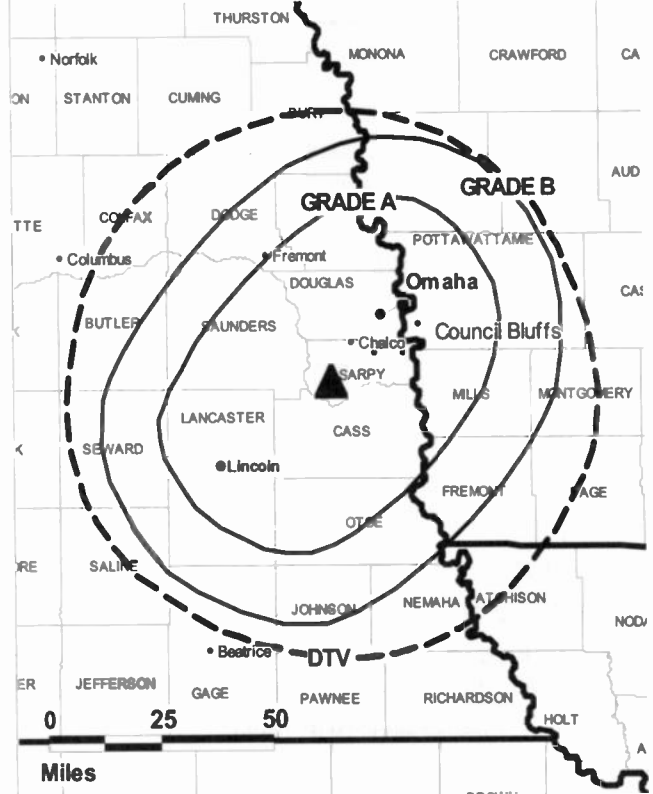
Rich Creager, Production Manager.

Shannon McIntosh, Traffic Manager.

Ed Zachary, Local Sales Manager.

Shane Beardslee, National Sales Manager.

KXVO-DT BMPCDT-20040618AAW GRANTED: 7/17/2006



© 2007 Warren Communications News

Richard Graham, Chief Engineer.

Patty Moore, Business Manager.

Darlene Goldsberry, Program Manager.

City of License: Omaha. **Station DMA:** Omaha, NE. **Rank:** 75.

Nielsen Data: Not available.

WOWT-DT
Ch. 22

Network Service: MNT, NBC.

Licensee: Gray Television Licensee Inc., 1750 K St. NW, Suite 1200, Washington, DC 20005.

Studio: 3501 Farnam St., Omaha, NE 68131.

Mailing Address: 3501 Farnam St., Omaha, NE 68131-3356.

Phone: 402-346-6666. **Fax:** 402-233-7880.

E-mail: sixonline@wowt.com

Web Site: http://www.wowt.com

Technical Facilities: Channel No. 22 (518-524 MHz). Authorized power: 1000-kw max. visual, aural. Antenna: 1306-ft above av. terrain, 1240-ft. above ground, 2433-ft. above sea level.

Latitude	41°	18'	40"
Longitude	96°	01'	37"

Note: Latitude and longitude coordinates shown are based on the North American Datum of 1927 (NAD 27) as currently required by the Mass Media Bureau of the FCC.

Ownership: Gray Television Inc. (Group Owner).

Began Operation: Station operating; no on-air date

Represented (legal): Wiley, Rein & Fielding.

Represented (sales): Continental Television Sales.

Personnel:

Frank Jonas, General Manager.

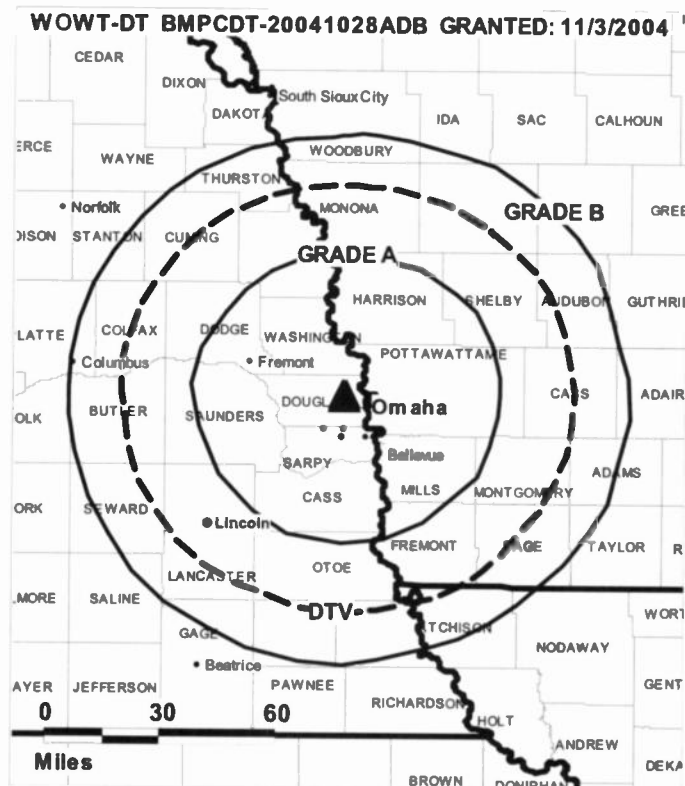
Don Felton, General & Local Sales Manager.

Brenda Constant, National Sales Manager.

John Clark, News Director.

Jay Nix, Chief Engineer.

Trish Gade-Jones, Controller.



Vic Richards, Promotion & Marketing Manager.

Gail Lee, Community Affairs Director.

City of License: Omaha. **Station DMA:** Omaha, NE. **Rank:** 75.

Nielsen Data: Not available.

WOWT-TV
Ch. 6

Network Service: NBC.

Licensee: Gray Television Licensee Inc., 1750 K St. NW, Suite 1200, Washington, DC 20005.

Studio: 3501 Farnam St., Omaha, NE 68131-3356.

Mailing Address: 3501 Farnam St., Omaha, NE 68131-3356.

Phone: 402-346-6666. **Fax:** 402-233-7880.

E-mail: sixonline@wowt.com

Web Site: http://www.wowt.com

Technical Facilities: Channel No. 6 (82-88 MHz). Authorized power: 100-kw visual, 20-kw aural. Antenna: 1370-ft above av. terrain, 1343-ft. above ground, 2534-ft. above sea level.

Latitude 41° 18' 40"
Longitude 96° 01' 37"

Transmitter: 5800 N. 72nd St.

Digital Facilities: Channel No. 22 (518-524 MHz). Power: 1000-kw max. visual, aural. Antenna: 1306-ft above av. terrain, 1240-ft. above ground, 2433-ft. above sea level.

Latitude 41° 18' 40"
Longitude 96° 01' 37"

FCC Digital File Number: BPCDT-19991018AAS. Granted: November 03, 2004.

Note: Latitude and longitude coordinates shown are based on the North American Datum of 1927 (NAD 27) as currently required by the Mass Media Bureau of the FCC.

Multichannel TV Sound: Stereo only.

Satellite Earth Station: Transmitter RCA; Harris, 6.1-meter; Scientific-Atlanta, M/A-Com, Harris receivers.

News Services: NBC News Channel, National Weather Service, ESDI, CNN Newsource, AP.

Ownership: Gray Television Inc. (Group Owner).

Began Operation: August 29, 1949. Sale to present owner by Benedek Broadcasting Co. LLC approved by FCC August 29, 2002 (Television Digest, Vol. 42:14). Chronicle Publishing sold station to LIN Television, which then traded station to Benedek Broadcasting Co. LLC for WWLP, Springfield, MA. FCC approved deal March 23, 2000. Sale to Chronicle Publishing Inc. by Meredith Corp. approved by FCC May 20, 1975 (Vol. 15:6, 8). Sale to Meredith approved by FCC September 1951 (Vol. 7:32, 39).

Represented (sales): Continental Television Sales.

Represented (legal): Wiley, Rein & Fielding.

Represented (engineering): duTreil, Lundin & Rackley Inc.

Personnel:

Frank Jonas, General Manager.

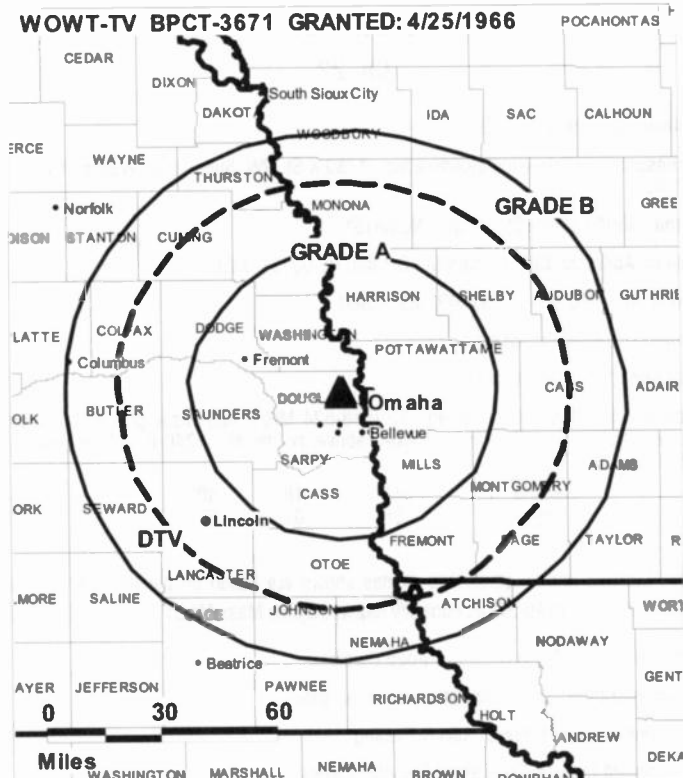
Don Felton, General & Local Sales Manager.

Brenda Constant, National Sales Manager.

John Clark, News Director.

Jay Nix, Chief Engineer.

Trish Gade-Jones, Controller.



© 2007 Warren Communications News

Vic Richards, Promotion & Marketing Manager.

Gail Lee, Community Affairs Director.

Rates: On request.

City of License: Omaha. **Station DMA:** Omaha, NE. **Rank:** 75.

Circulation © 2006 Nielsen. Coverage based on Nielsen study.

GrandTotal	Cable TV Households	Non-cable TV Households	Total TV Households
Estimated Station Totals *	418,930	157,090	576,020
Average Weekly Circulation (2006)	288,891	81,502	370,393
Average Daily Circulation (2006)			198,486
Station OMA Total	Cable TV Households	Non-cable TV Households	Total TV Households
Estimated Station Totals *	293,630	104,320	397,950
Average Weekly Circulation (2006)	222,507	71,991	294,498
Average Daily Circulation (2006)			168,036
Other OMA Total	Cable TV Households	Non-cable TV Households	Total TV Households
Estimated Station Totals *	125,300	52,770	178,070
Average Weekly Circulation (2006)	66,384	9,511	75,895
Average Daily Circulation (2006)			30,450

*Estimated station totals are sums of the Nielsen TV and Cable TV household estimates for each county in which the station registers viewing of more than 5% as per the Nielsen Survey Methods.

KDUH-DT
Ch. 7

Network Service: ABC.

Licensee: Duhamel Broadcasting Enterprises, Box 1760, Rapid City, SD 57709-1760.

Studio: 1523 First Ave., Scottsbluff, NE 69361.

Mailing Address: Box 1529, Scottsbluff, NE 69361.

Phone: 308-632-3071. **Fax:** 308-632-3596.

E-mail: patrick@kduhtv.com

Web Site: http://www.kduhtv.com

Technical Facilities: Channel No. 7 (174-180 MHz). Authorized power: 32-kw visual, aural. Antenna: 1558-ft above av. terrain, 1445-ft. above ground, 5716-ft. above sea level.

Latitude	41°	50'	28"
Longitude	103°	04'	27"

Note: Latitude and longitude coordinates shown are based on the North American Datum of 1927 (NAD 27) as currently required by the Mass Media Bureau of the FCC.

Ownership: Duhamel Broadcasting Enterprises (Group Owner).

Began Operation: Station operating; no on-air date

Represented (sales): Continental Television Sales.

Personnel:

Patrick Maag, General Manager & Local Sales Manager.

Steve Duffy, General Sales Manager.

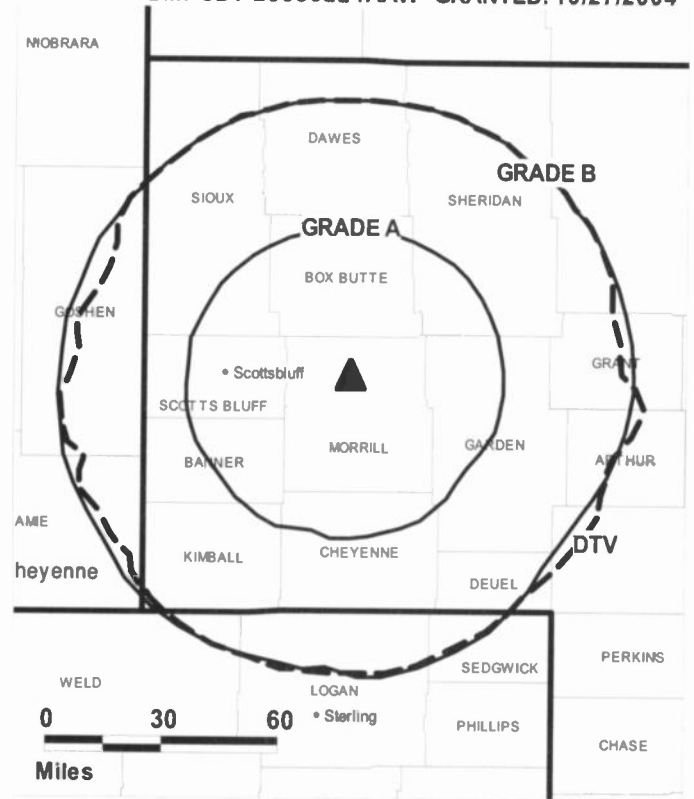
Sandi Craig, News Director.

Teddy Johnson, Engineering Director.

Jerry Oeshong, Promotion Director.

Will Thomas, Production Manager.

KDUH-DT BMPCDT-20030224AAW GRANTED: 10/27/2004



© 2007 Warren Communications News

Christine Schell, Traffic Manager.

City of License: Scottsbluff. **Station DMA:** Rapid City, SD. **Rank:** 177.

Nielsen Data: Not available.

KDUH-TV
Ch. 4
(Affiliated with KOTA-TV, Rapid City)

Network Service: ABC.

Licensee: Duhamel Broadcasting Enterprises, Box 1760, Rapid City, SD 57709.

Studio: 1523 First Ave., Scottsbluff, NE 69361.

Mailing Address: Box 1529, Scottsbluff, NE 69361.

Phone: 308-632-3071. **Fax:** 308-632-3596.

E-mail: patrick@kduhtv.com

Web Site: http://www.kduhtv.com

Technical Facilities: Channel No. 4 (66-72 MHz). Authorized power: 100-kw visual, aural. Antenna: 1463-ft above av. terrain, 1350-ft. above ground, 5623-ft. above sea level.

Latitude 41° 50' 28"
 Longitude 103° 04' 27"

Digital Facilities: Channel No. 7 (174-180 MHz). Power: 32-kw visual, aural. Antenna: 1558-ft above av. terrain, 1445-ft. above ground, 5716-ft. above sea level.

Latitude 41° 50' 28"
 Longitude 103° 04' 27"

FCC Digital File Number: BPCDT-20010206ABB. Granted: October 27, 2004.

Note: Latitude and longitude coordinates shown are based on the North American Datum of 1927 (NAD 27) as currently required by the Mass Media Bureau of the FCC.

Satellite Earth Stations: RCA Americom, Ku-band; Simulsat, 5-meter; Simulsat receivers.

News Services: ABC NewsDne, AP.

Ownership: Duhamel Broadcasting Enterprises (Group Owner).

Began Operation: February 20, 1958. Tower collapsed September 24, 2002. Station returned to air September 13, 2003.

Represented (sales): The Soderlund Co.

Represented (sales): Continental Television Sales.

Represented (legal): Shaw Pittman.

Represented (engineering): Vir James PC Broadcast Engineering.

Represented (engineering): Edward F. Lorentz & Associates.

Personnel:

Patrick Maag, General Manager & Local Sales Manager.

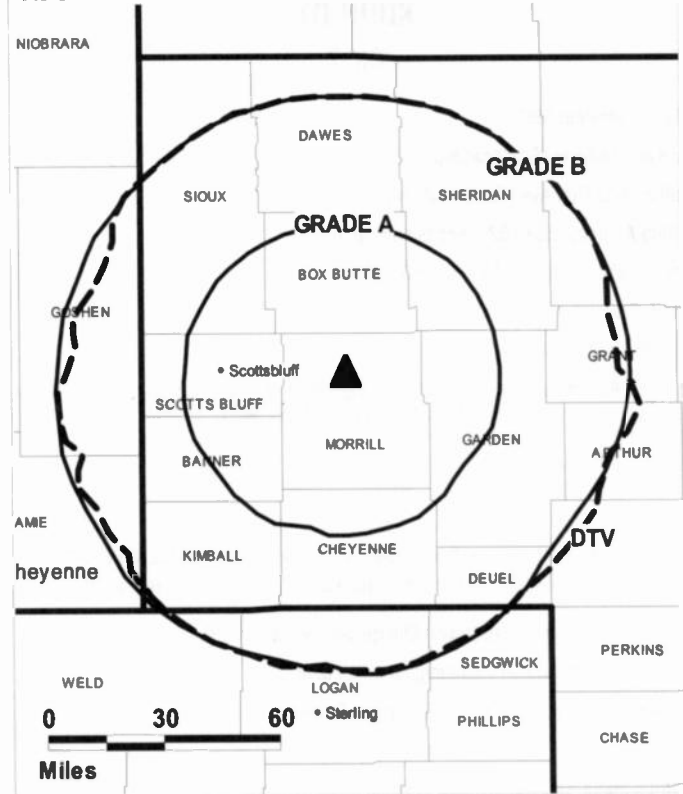
Steve Duffy, General Sales Manager.

Sandi Craig, News Director.

Teddy Johnson, Engineering Director.

Jerry Deshong, Promotion Director.

KDUH-TV BPCT-20030124AGJ GRANTED: 4/4/2003



© 2007 Warren Communications News

Will Thomas, Production Manager.

Christine Schell, Traffic Manager.

Rates: On request.

City of License: Scottsbluff. **Station DMA:** Rapid City, SD. **Rank:** 177.

Circulation © 2006 Nielsen. Coverage based on Nielsen study.

GrandTotal	Cable TV Households	Non-cable TV Households	Total TV Households
Estimated Station Totals *	10,630	20,230	30,860
Average Weekly Circulation (2006)	7,936	4,703	12,639
Average Daily Circulation (2006)			6,295
Other DMA Total	Cable TV Households	Non-cable TV Households	Total TV Households
Estimated Station Totals *	10,630	20,230	30,860
Average Weekly Circulation (2006)	7,936	4,703	12,639
Average Daily Circulation (2006)			6,295

*Estimated station totals are sums of the Nielsen TV and Cable TV household estimates for each county in which the station registers viewing of more than 5% as per the Nielsen Survey Methods.

KSTF
Ch. 10
 (Satellite of KGWN, Cheyenne)

Network Service: CBS.

Licensee: SagamoreHill Broadcasting of Wyoming/Northern Colorado LLC, 2 Embarcadero Center, 23rd Floor, San Francisco, CA 94111.

Studio: 3385 N. 10th St., Gering, NE 69341.

Mailing Address: 3385 N. 10th St., Gering, NE 69341.

Phone: 308-632-6107; 307-634-7755. **Fax:** 308-632-3470.

Technical Facilities: Channel No. 10 (192-198 MHz). Authorized power: 240-kw visual, 24-kw aural. Antenna: 840-ft above av. terrain, 674-ft. above ground, 5141-ft. above sea level.

Latitude 41° 59' 58"
 Longitude 103° 39' 55"

Transmitter: 9.5-mi. N of center of Scottsbluff.

Digital Facilities: Channel No. 29 (560-566 MHz). Power: 100-kw max. visual. Antenna: 840-ft above av. terrain, 643-ft. above ground.

Latitude 41° 59' 58"
 Longitude 103° 39' 55"

FCC Digital File Number: BPCDT-19991028ACU. Granted: March 10, 2000.

Note: Latitude and longitude coordinates shown are based on the North American Datum of 1927 (NAD 27) as currently required by the Mass Media Bureau of the FCC.

Satellite Earth Station: Transmitter RCA; RCA, 3.5-meter; RCA receivers.

News Service: AP.

Ownership: SagamoreHill Broadcasting LLC (Group Owner).

Began Operation: August 7, 1955. Sale to Lamb Enterprises by Frontier Broadcasting Co. (McCraken) approved by FCC July 6, 1972 (Television Digest, Vol. 11:47; 12:28). Sale to Burke Broadcasting by Lamb Enterprises approved by FCC October 14, 1983. Sale to Stauffer Communications by Burke Broadcasting approved by FCC July 8, 1986 (Vol. 26:13). Sale to Morris Communications by Stauffer Communications approved by FCC May 2, 1995. Sale to Benedek Broadcasting Co. LLC by Morris Communications approved by FCC April 12, 1996 (Vol. 35:49). Sale to Chelsey Broadcasting Co. LLC by Benedek Broadcasting Co. LLC approved by FCC August 29, 2002 (Vol. 42:14). Sale to present owner by Chelsey Broadcasting Co. LLC approved by FCC December 22, 2003.

Represented (sales): Continental Television Sales.

Represented (sales): Pety Television Inc.

Represented (legal): Wiley, Rein & Fielding.

Personnel:

Joan Turner, General Manager.

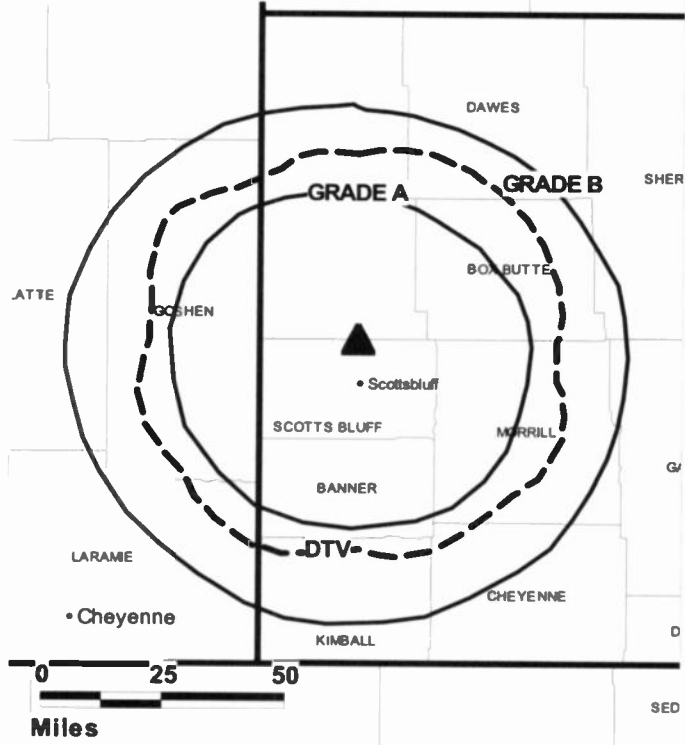
Keith Lindstrom, General & Local Sales Manager.

Roxanne Klass, News Director.

Tony Schaefer, Chief Engineer.

Beth Ellis, Business Manager.

KSTF BMPCT-4858 GRANTED: 10/9/1957



Barbara Parenti, Program Director.
 Nathan Stoltman, Promotion & Creative Services Director.
 Loretta Castro, Traffic Manager.

Highest 30 Sec. Rate: \$65.

City of License: Scottsbluff. **Station DMA:** Cheyenne, WY-Scottsbluff, NE.

Rank: 195.

Circulation © 2006 Nielsen. Coverage based on Nielsen study.

GrandTotal	Cable TV Households	Non-cable TV Households	Total TV Households
Estimated Station Totals *	10,570	9,110	19,680
Average Weekly Circulation (2006)	6,376	2,894	9,270
Average Daily Circulation (2006)			4,891

Station DMA Total	Cable TV Households	Non-cable TV Households	Total TV Households
Estimated Station Totals *	10,570	9,110	19,680
Average Weekly Circulation (2006)	6,376	2,894	9,270
Average Daily Circulation (2006)			4,891

*Estimated station totals are sums of the Nielsen TV and Cable TV household estimates for each county in which the station registers viewing of more than 5% as per the Nielsen Survey Methods.

KSTF-DT
Ch. 29

Network Service: CBS.

Grantee: SagamoreHill Broadcasting of Wyoming/Northern Colorado LLC, 2 Embarcadero Center, 23rd Floor, San Francisco, CA 94111.

Studio: 3385 N. 10th St., Gering, NE 69341.

Mailing Address: 3385 N. 10th St., Gering, NE 69341.

Phone: 308-632-6107; 307-634-7755. **Fax:** 308-632-3470.

Technical Facilities: Channel No. 29 (560-566 MHz). Authorized power: 100-kw max. visual. Antenna: 840-ft above av. terrain, 643-ft. above ground.

Latitude	41°	59'	58"
Longitude	103°	39'	55"

Note: Latitude and longitude coordinates shown are based on the North American Datum of 1927 (NAD 27) as currently required by the Mass Media Bureau of the FCC.

Ownership: SagamoreHill Broadcasting LLC (Group Owner).

Began Operation: Station operating under Special Temporary Authority at 3.1-kw max. visual; no on-air date

Represented (sales): Continental Television Sales.

Represented (legal): Wiley, Rein & Fielding.

Personnel:

Joan Turner, General Manager.

Keith Lindstrom, General & Local Sales Manager.

Roxanne Klass, News Director.

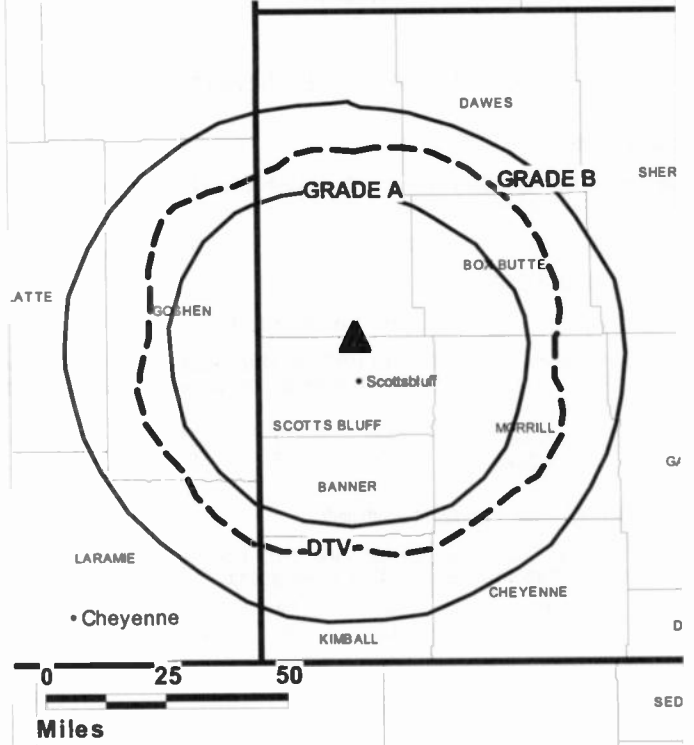
Tony Schaefer, Chief Engineer.

Beth Ellis, Business Manager.

Barbara Parenti, Program Director.

Nathan Stoitman, Promotion & Creative Services Director.

KSTF-DT BPCDT-19991028ACU GRANTED: 3/10/2000



© 2007 Warren Communications News

Loretta Castro, Traffic Manager.

City of License: Scottsbluff. **Station DMA:** Cheyenne, WY-Scottsbluff, NE.

Rank: 195.

Nielsen Data: Not available.

KSNB-DT
Ch. 34

Network Service: FOX.

Grantee: Collins Broadcasting Co., 205 S. West St., Suite A, Visalia, CA 93291.

Studio: 1078 25 Rd., Axtell, NE 68924.

Mailing Address: PO Box 220, Kearney, NE 68848.

Phone: 209-625-4234; 308-743-2494. **Fax:** 308-743-2644.

Technical Facilities: Channel No. 34 (590-596 MHz). Authorized power: 1000-kw max. visual. Antenna: 1034-ft above av. terrain, 967-ft. above ground.

Latitude	40°	05'	15"
Longitude	97°	55'	12"

Note: Latitude and longitude coordinates shown are based on the North American Datum of 1927 (NAD 27) as currently required by the Mass Media Bureau of the FCC.

Ownership: Collins Broadcasting Co. (Group Owner).

Began Operation: March 7, 2002. Standard Definition. Station operating under Special Temporary Authority at 0.534-kw max. visual.

Personnel:

Steve Morris, Vice President & General Manager.

Mark Baumert, News Director.

Jerry Fuehrer, Chief Engineer.

Cheryl Alkire, Business Manager.

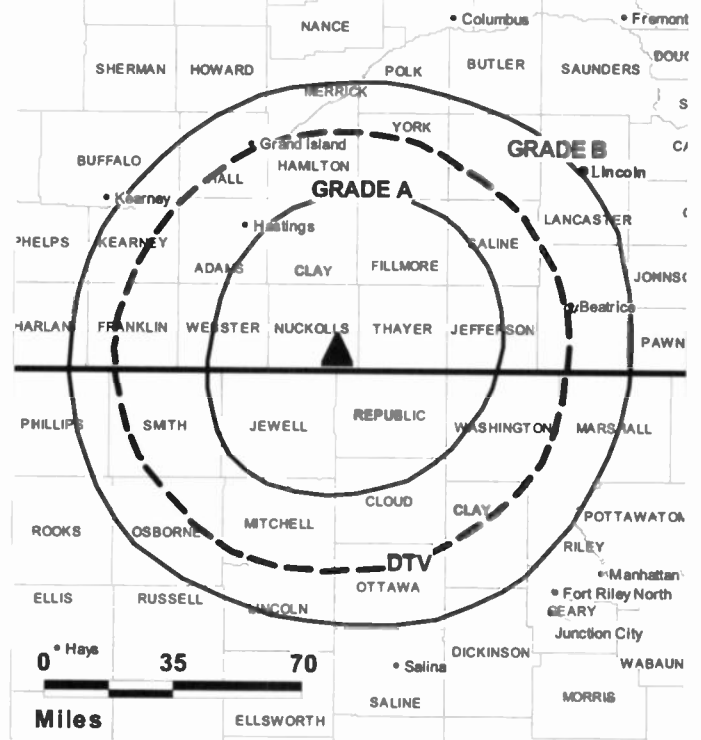
Scott Swinson, Program Director.

Anita Wragge, Promotion Director.

Mike Wallace, Production Manager.

Roxie Johnson, Traffic Manager.

KSNB-DT BPCDT-19991004ABO GRANTED: 11/30/1999



© 2007 Warren Communications News

City of License: Superior. **Station DMA:** Lincoln & Hastings-Kearney, NE. **Rank:** 104.
Nielsen Data: Not available.

KSNB-TV

Ch. 4

(Satellite of KTVG, Grand Island)

Network Service: FOX.

Licensee: Colins Broadcasting Co., 205 S. West St., Suite A, Visalia, CA 93291.

Studio: 1078 25 Rd., Axtell, NE 68924.

Mailing Address: PO Box 220, Kearney, NE 68848.

Phone: 308-743-2494. **Fax:** 308-743-2644.

Technical Facilities: Channel No. 4 (66-72 MHz). Authorized power: 100-kw visual, 10-kw aural. Antenna: 1109-ft above av. terrain, 1040-ft. above ground, 2774-ft. above sea level.

Latitude	40°	05'	15"
Longitude	97°	55'	12"

Transmitter: 5-mi. NW of Superior.

Digital Facilities: Channel No. 34 (590-596 MHz). Power: 1000-kw max. visual. Antenna: 1034-ft above av. terrain, 967-ft. above ground.

Latitude	40°	05'	15"
Longitude	97°	55'	12"

FCC Digital File Number: BPCDT-19991004ABO. Granted: November 30, 1999.

Note: Latitude and longitude coordinates shown are based on the North American Datum of 1927 (NAD 27) as currently required by the Mass Media Bureau of the FCC.

Satellite Earth Station: Transmitter RCA; Prodelin, 5-meter; Standard Components receivers.

News Services: ABC NewsOne, WSI, National Weather Service, Conus, AP.

Ownership: Colins Broadcasting Co. (Group Owner).

Began Operation: October 1, 1965.

Represented (sales): Pety Television Inc.

Represented (engineering): Denny & Associates PC.

Personnel:

Steve Morris, Vice President & General Manager.

Mark Baumert, News Director.

Jerry Fuehrer, Chief Engineer.

Cheryl Alkire, Business Manager.

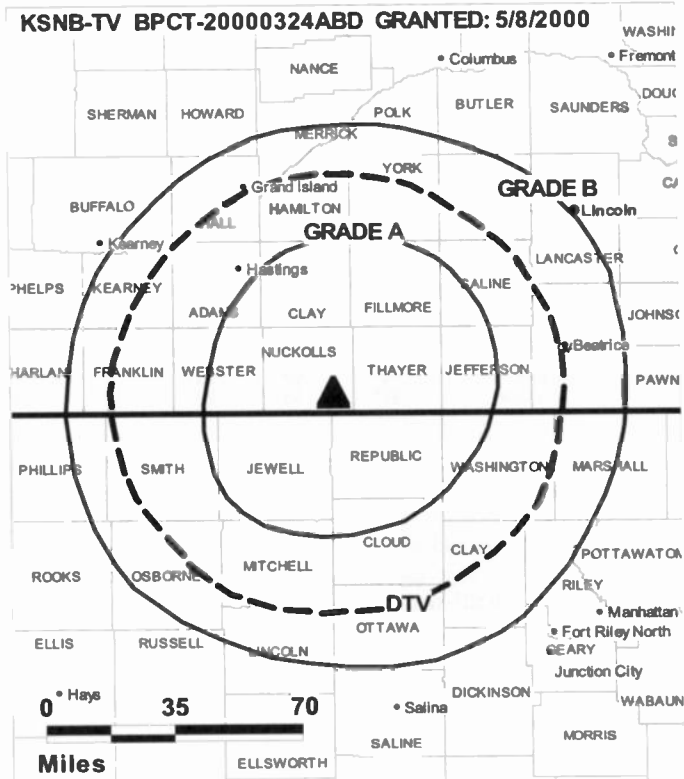
Scott Swinson, Program Director.

Mike Wallace, Production Manager.

Roxie Johnson, Traffic Manager.

Anita Wragge, Promotion Director.

Rates: On request.

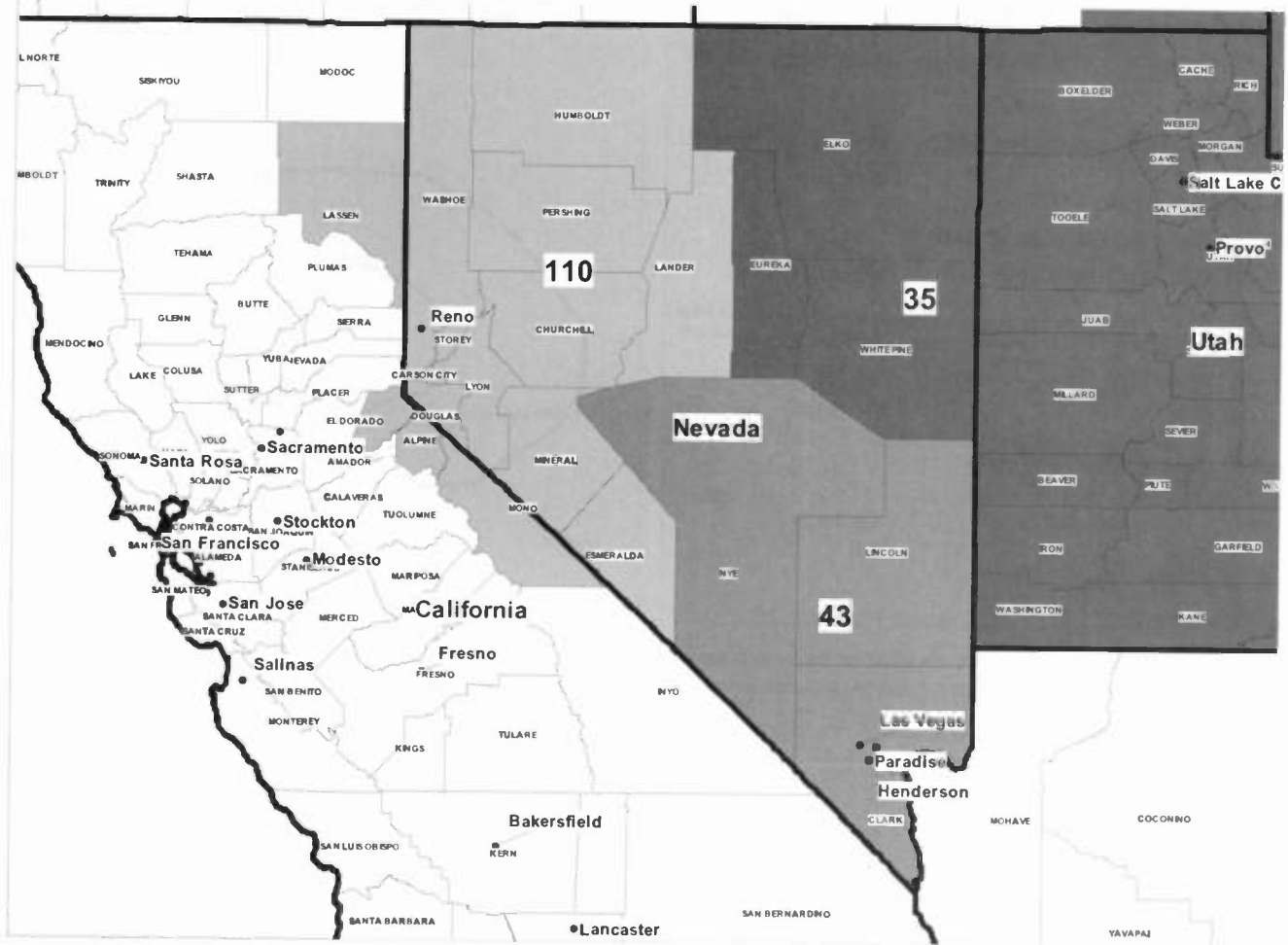


City of License: Superior. **Station DMA:** Lincoln & Hastings-Kearney, NE. **Rank:** 104.

Circulation © 2006 Nielsen. Coverage based on Nielsen study.

Grand Total	Cable TV Households	Non-cable TV Households	Total TV Households
Estimated Station Totals *	115,520	37,210	152,730
Average Weekly Circulation (2006)	20,976	4,275	25,251
Average Daily Circulation (2006)			6,662
Station DMA Total	Cable TV Households	Non-cable TV Households	Total TV Households
Estimated Station Totals *	104,340	37,210	141,550
Average Weekly Circulation (2006)	18,926	4,275	23,201
Average Daily Circulation (2006)			6,291
Other DMA Total	Cable TV Households	Non-cable TV Households	Total TV Households
Estimated Station Totals *	11,180	0	11,180
Average Weekly Circulation (2006)	2,050	0	2,050
Average Daily Circulation (2006)			371

*Estimated station totals are sums of the Nielsen TV and Cable TV household estimates for each county in which the station registers viewing of more than 5% as per the Nielsen Survey Methods.



© 2007 Warren Communications News

MARKET	NIELSEN DMA TV HOUSEHOLDS	RANK	MARKET AREA COMMERCIAL STATIONS
Salt Lake City, UT	839,170	35	KCBU-DT (3); KCSG (4); KCSG-DT (14); KENV (10); KJZZ-DT (46); KJZZ-TV (14); KPNZ (24); KSL-DT (38); KSL-TV (5); KSTU (13); KSTU-DT (28); KTMW (20); KTVX (4); KTVX-DT (40); KUCW (30); KUCW-DT (48); KUPX (16); KUPX-DT (28); KUSG (12); KUSG-DT (9); KUTF (12); KUTH (32); KUTV (2); KUTV-DT (34); KVVN (3)
Las Vegas, NV	671,630	43	KBLR (39); KBLR-DT (40); KEGS (7); KINC (15); KINC-DT (16); KLAS-DT (7); KLAS-TV (8); KMCC (34); KMCC-DT (32); KTNV (13); KTNV-DT (12); KVBC (3); KVBC-DT (2); KVCW (33); KVCW-DT (29); KVMY (21); KVMY-DT (22); KVVU-DT (24); KVVU-TV (5)
Reno, NV	261,250	110	KAME-DT (22); KAME-TV (21); KOLO-DT (9); KOLO-TV (8); KREN-DT (26); KREN-TV (27); KRNV (4); KRNV-DT (7); KRXI-DT (44); KRXI-TV (11); KTVN (2); KTVN-DT (13); KWNV (7)

Nevada Digital Station Totals as of October 1, 2006

	VHF	UHF	TOTAL
Commercial Television	6	9	15
Educational Television	1	1	2
	7	10	17

Nevada Analog Station Totals as of October 1, 2006

	VHF	UHF	TOTAL
Commercial Television	12	7	19
Educational Television	2	0	2
	14	7	21

**KENV
Ch. 10**

Network Service: NBC.

Licensee: Ruby Mountain Broadcasting Co., 1500 Foremaster Lane, Las Vegas, NV 89102.

Studio: 1025 Chilton Circle, Elko, NV 89801.

Mailing Address: 1025 Chilton Circle, Elko, NV 89801.

Phone: 775-777-8500. **Fax:** 775-777-7758.

Technical Facilities: Channel No. 10 (192-198 MHz). Authorized power: 3.1-kw visual. Antenna: 1850-ft above av. terrain, 66-ft. above ground, 7441-ft. above sea level.

Latitude	40°	41'	53"
Longitude	115°	54'	13"

Transmitter: Grindstone Mountain, 12-mi. SW of Elko.

Digital Facilities: Channel No. 8 (180-186 MHz). Power: 3.1-kw visual. Antenna: 1827-ft above av. terrain, 43-ft. above ground, 7418-ft. above sea level.

Latitude	40°	41'	52.5"
Longitude	115°	54'	13"

FCC Digital File Number: BPCDT-19991029AEC. Granted: February 22, 2001.

Note: Latitude and longitude coordinates shown are based on the North American Datum of 1927 (NAD 27) as currently required by the Mass Media Bureau of the FCC.

Ownership: Sunbelt Communications Co. (Group Owner).

Began Operation: March 25, 1997.

Represented (engineering): Hammett & Edison Inc.

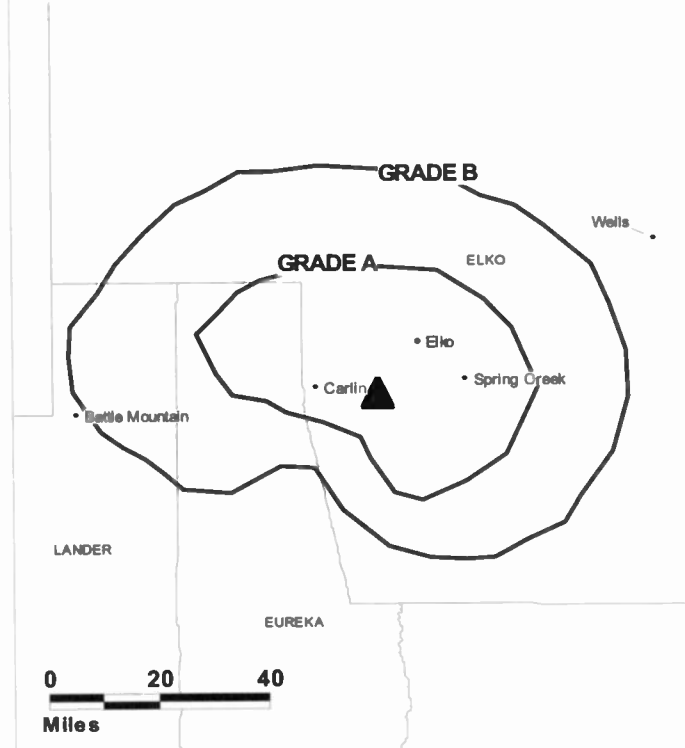
Personnel:

Steve Galvin, Chief Engineer.

Rates: On request.

City of License: Elko. **Station OMA:** Salt Lake City, UT. **Rank:** 35.

KENV BMPCT-19960712KJ GRANTED: 1/29/1997



© 2007 Warren Communications News

Circulation © 2006 Nielsen. Coverage based on Nielsen study.

GrandTotal	Cable TV Households	Non-cable TV Households	Total TV Households
Estimated Station Totals *	5,880	8,620	14,500
Average Weekly Circulation (2006)	4,175	1,138	5,313
Average Daily Circulation (2006)			2,059
Station OMA Total	Cable TV Households	Non-cable TV Households	Total TV Households
Estimated Station Totals *	5,880	8,620	14,500
Average Weekly Circulation (2006)	4,175	1,138	5,313
Average Daily Circulation (2006)			2,059

*Estimated station totals are sums of the Nielsen TV and Cable TV household estimates for each county in which the station registers viewing of more than 5% as per the Nielsen Survey Methods.

The industry bible...

Consumer Electronics Daily

Warren Communications News

Free 30-day trial — call 800-771-9202 or visit www.warren-news.com

KVNV
(formerly KBJN)
Ch. 3
(Satellite of KVBC, Las Vegas)

Network Service: NBC.

Licensee: Valley Broadcasting Co., 1500 Foremaster Lane, Las Vegas, NV 89101.

Mailing Address: 417 W. Plumb Lane, Reno, NV 89509.

Phone: 775-786-7600.

Technical Facilities: Channel No. 3 (60-66 MHz). Authorized power: 1.08-kw visual.
Antenna: 914-ft above av. terrain, 49-ft. above ground, 7959-ft. above sea level.

Latitude	39°	14'	46"
Longitude	114°	55'	36"

Note: Latitude and longitude coordinates shown are based on the North American Datum of 1927 (NAD 27) as currently required by the Mass Media Bureau of the FCC.

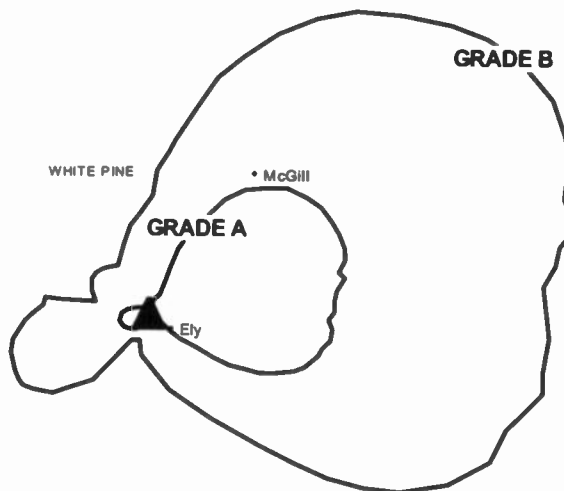
Ownership: Sunbelt Communications Co. (Group Owner).

Began Operation: July 9, 2001. Transfer of control from Kaleidoscope Foundation to Equity Broadcasting Corp. approved by FCC September 3, 1998. Sale to Harris Broadcasting Co. by Equity Broadcasting Corp. approved by FCC August 16, 1999. Sale to present owner by Harris Broadcasting Co. approved by FCC December 13, 2003.

City of License: Ely. **Station DMA:** Salt Lake City, UT. **Rank:** 35.

Nielsen Data: Not available.

KVNV BMLCT-20020719AAW GRANTED: 1/6/2004



© 2007 Warren Communications News

KEGS
(formerly KBNX)
Ch. 7

Network Service: IND.

Licensee: Nevada Channel 3 Inc., One Shackelford Dr., Suite 400, Little Rock, AR 72211.

Studio: 4160 S. Pecos Rd., Suite 14, Las Vegas, NV 89121.

Mailing Address: One Shackelford Dr., Suite 400, Little Rock, AR 72211.

Phone: 702-369-3911.

E-mail: info@sgpn.net

Web Site: http://www.kegstv.com

Technical Facilities: Channel No. 7 (174-180 MHz). Authorized power: 23-kw visual.
Antenna: 1470-ft above av. terrain, 82-ft. above ground, 7157-ft. above sea level.

Latitude	38°	03'	05"
Longitude	117°	13'	30"

Transmitter: Brock Mountain, 1-mi. S of Tonopah.

Note: Latitude and longitude coordinates shown are based on the North American Datum of 1927 (NAD 27) as currently required by the Mass Media Bureau of the FCC.

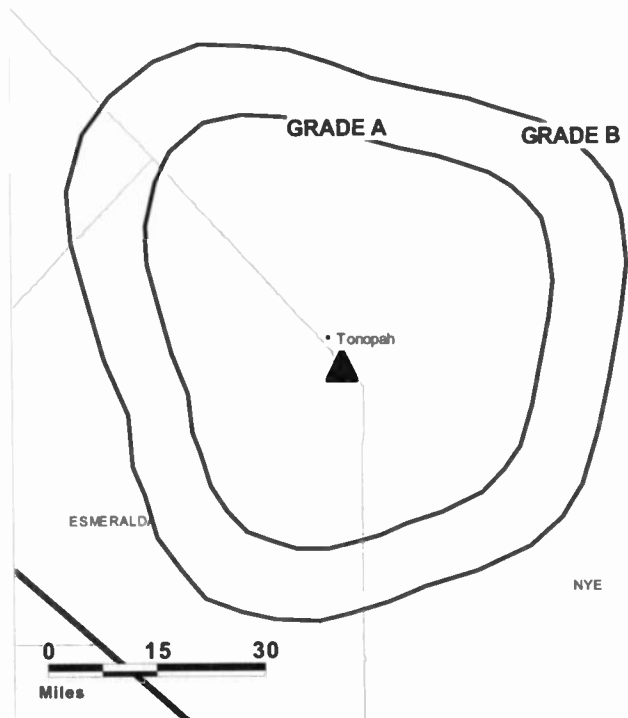
Ownership: Equity Broadcasting Corp. (Group Owner).

Began Operation: Station operating; no on-air date

City of License: Goldfield. **Station DMA:** Las Vegas, NV. **Rank:** 43.

Nielsen Data: Not available.

KEGS BPCT-1997032BKG GRANTED: 9/27/2002



© 2007 Warren Communications News

KVVU-DT
Ch. 24

Network Service: FOX.

Licensee: KVVU Broadcasting Corp., 1716 Locust St., Des Moines, IA 50309.

Studio: 25 TV 5 Dr., Henderson, NV 89014.

Mailing Address: 25 TV 5 Dr., Henderson, NV 89014.

Phone: 702-435-5555; 702-436-8256. **Fax:** 702-451-4220.

E-mail: kvvu.programming@kvvu.com

Web Site: http://www.kvvutv.com

Technical Facilities: Channel No. 24 (530-536 MHz). Authorized power: 86-kw visual, aural. Antenna: 1261-ft above av. terrain, 170-ft. above ground, 3529-ft. above sea level.

Latitude	36°	00'	26"
Longitude	115°	00'	23"

Note: Latitude and longitude coordinates shown are based on the North American Datum of 1927 (NAD 27) as currently required by the Mass Media Bureau of the FCC.

Ownership: Meredith Corp. (Group Owner).

Began Operation: November 11, 2002. Standard Definition.

Represented (legal): Dow, Lohnes & Albertson PLLC.

Personnel:

Susan Lucas, Vice President & General Manager.

Terri Peck, Director, Marketing & Creative Services.

Gary Prager, Production Manager.

Tondi Hobaica, Research Director.

Denise Logue, Traffic Manager.

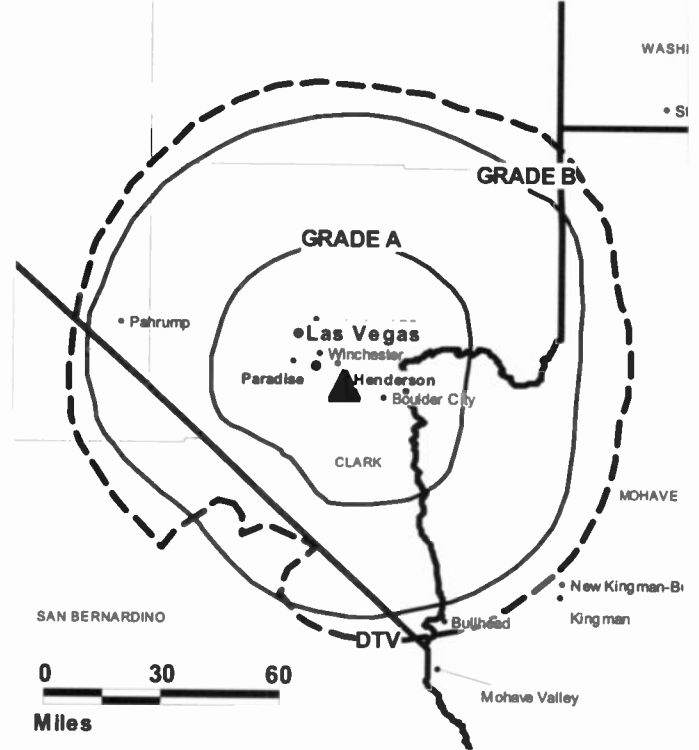
Jill Saarela, General Sales Manager.

Troy Carlson, Local Sales Manager.

Todd Brown, Local Sales Manager.

Henry Krajewski, National Sales Manager.

KVVU-DT B MPCDT-20010314AAD GRANTED: 8/29/2001



Mark Neerman, News Director.

Jack Smith, Engineering Director.

Monte Wagner, Business Manager.

City of License: Henderson. **Station DMA:** Las Vegas, NV. **Rank:** 43.

Nielsen Data: Not available.

KVVU-TV
Ch. 5

Network Service: FOX.

Licensee: KVVU Broadcasting Corp., 1716 Locust St., Des Moines, IA 50309.

Studio: 25 TV5 Dr., Henderson, NV 89014.

Mailing Address: 25 TV5 Dr., Henderson, NV 89014.

Phone: 702-435-5555. **Fax:** 702-451-4220.

E-mail: kvvu.programming@kvvu.com

Web Site: http://www.kvutv.com

Technical Facilities: Channel No. 5 (76-82 MHz). Authorized power: 100-kw visual, 20-kw aural. Antenna: 1190-ft above av. terrain, 139-ft. above ground, 3499-ft. above sea level.

Latitude 36° 00' 26"
Longitude 115° 00' 23"

Transmitter: Black Mountain, 2-mi. SW of Henderson.

Digital Facilities: Channel No. 24 (530-536 MHz). Power: 86-kw visual, aural. Antenna: 1261-ft above av. terrain, 170-ft. above ground, 3529-ft. above sea level.

Latitude 36° 00' 26"
Longitude 115° 00' 23"

FCC Digital File Number: B MPCDT-20010314AAD. Granted: August 29, 2001.

Note: Latitude and longitude coordinates shown are based on the North American Datum of 1927 (NAD 27) as currently required by the Mass Media Bureau of the FCC.

Multichannel TV Sound: Stereo only.

Satellite Earth Stations: Transmitter RCA; AFC, 3.5-meter Ku-band; Simulsat, 5-meter C-band; Standard Communications, M/A-Corn receivers.

News Service: UPI.

Ownership: Meredith Corp. (Group Owner).

Began Operation: September 10, 1967. Sale to present owner by John W. Carson, et al., approved by FCC April 5, 1985 (Television Digest, Vol. 25:3). Sale to John W. Carson, et al., by William H. Hemstadt, et al., approved by FCC March 30, 1979 (Vol. 18:25, 19:14, 16). Sale to William H. Hemstadt, et al., approved by FCC September 1, 1971. Sale to Levin-Townsend Enterprises by Chris Vanda approved by FCC May 1, 1969 (Vol. 9:18).

Represented (sales): TeleRep Inc.

Represented (legal): Dow, Lohnes & Albertson PLLC.

Personnel:

Susan Lucas, Vice President & General Manager.

Jill Saarela, General Sales Manager.

Troy Carlson, Local Sales Manager.

Todd Brown, Local Sales Manager.

Henry Krajewski, National Sales Manager.

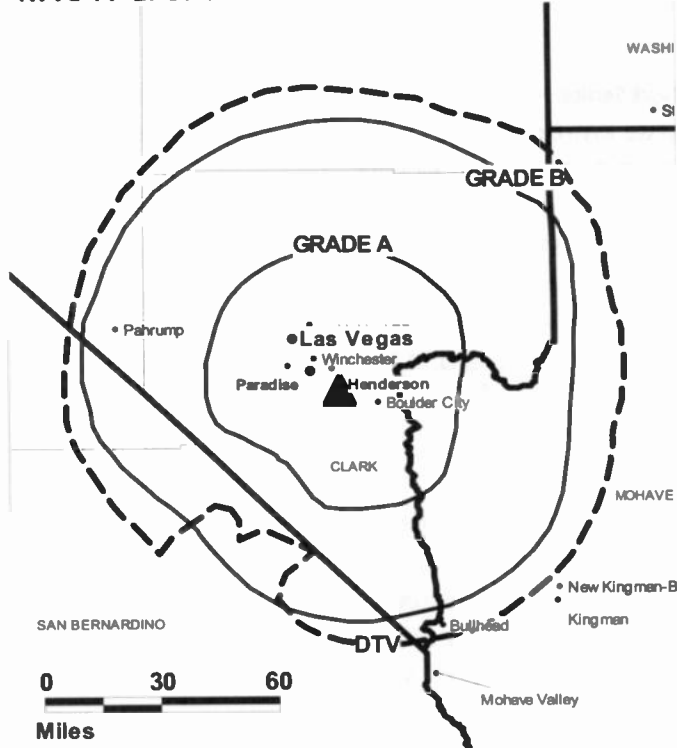
Mark Neerman, News Director.

Jack Smith, Engineering Director.

Monte Wagner, Business Manager.

Terri Peck, Director, Marketing & Creative Services.

KVVU-TV BPCT-19801103KF GRANTED: 1/6/1981



© 2007 Warren Communications News

Gary Prager, Production Manager.

Tondi Hobaica, Director, Research.

Denise Logue, Traffic Manager.

Rates: On request.

City of License: Henderson. **Station OMA:** Las Vegas, NV. **Rank:** 43.

Circulation © 2006 Nielsen. Coverage based on Nielsen study.

GrandTotal	Cable TV Households	Non-cable TV Households	Total TV Households
Estimated Station Totals *	509,100	181,410	690,510
Average Weekly Circulation (2006)	263,454	84,685	348,139
Average Daily Circulation (2006)			129,778
Station OMA Total	Cable TV Households	Non-cable TV Households	Total TV Households
Estimated Station Totals *	468,170	181,410	649,580
Average Weekly Circulation (2006)	260,425	84,685	345,110
Average Daily Circulation (2006)			129,410
Other OMA Total	Cable TV Households	Non-cable TV Households	Total TV Households
Estimated Station Totals *	40,930	0	40,930
Average Weekly Circulation (2006)	3,029	0	3,029
Average Daily Circulation (2006)			368

*Estimated station totals are sums of the Nielsen TV and Cable TV household estimates for each county in which the station registers viewing of more than 5% as per the Nielsen Survey Methods.

KINC
Ch. 15

Network Service: UNV.

Licensee: Entravision Holdings LLC, 11900 Olympic Blvd., Suite 590, Los Angeles, CA 90064.

Studio: 500 Pilot Rd., Suite D, Las Vegas, NV 89119.

Mailing Address: 500 Pilot Rd., Suite D, Las Vegas, NV 89119.

Phone: 702-434-0015. **Fax:** 702-434-2977.

Web Site: <http://www.kinc-tv15.com>

Technical Facilities: Channel No. 15 (476-482 MHz). Authorized power: 1145-kw max. visual. Antenna: 1850-ft above av. terrain, 125-ft. above ground, 4446-ft. above sea level.

Latitude 35° 56' 44"
Longitude 115° 02' 31"

Transmitter: KFBT tower on Black Mountain.

Digital Facilities: Channel No. 16 (482-488 MHz). Power: 1000-kw max. visual. Antenna: 1872-ft above av. terrain, 125-ft. above ground, 4444-ft. above sea level.

Latitude 35° 56' 46"
Longitude 115° 02' 34"

FCC Digital File Number: BPCDT-19991029ACP. Granted: November 24, 2000.

Note: Latitude and longitude coordinates shown are based on the North American Datum of 1927 (NAD 27) as currently required by the Mass Media Bureau of the FCC.

Ownership: Entravision Communications Corp. (Group Owner).

Began Operation: July 15, 1995.

Represented (sales): Univision.

Represented (legal): Thompson, Hine & Flory LLP.

Personnel:

Gabriel Quiroz, General Manager & Business Manager.

Tim Foster, General Sales Manager.

David Fish, National Sales Manager.

Juan Aviles, News Director.

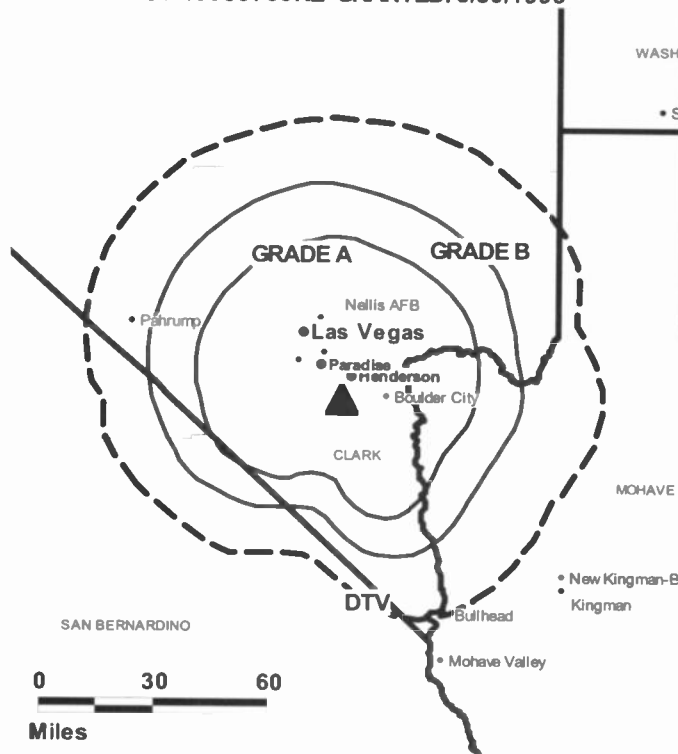
John Garcia, Chief Engineer.

Aaron Thomas, Traffic Manager.

Highest 30 Sec. Rate: \$400.

City of License: Las Vegas. **Station DMA:** Las Vegas, NV. **Rank:** 43.

KINC BMPCT-19950705KE GRANTED: 8/30/1995



© 2007 Warren Communications News

Circulation © 2006 Nielsen. Coverage based on Nielsen study.

GrandTotal	Cable TV Households	Non-cable TV Households	Total TV Households
Estimated Station Totals *	0	167,200	167,200
Average Weekly Circulation (2006)	0	28,090	28,090
Average Daily Circulation (2006)			8,694

Station DMA Total	Cable TV Households	Non-cable TV Households	Total TV Households
Estimated Station Totals *	0	167,200	167,200
Average Weekly Circulation (2006)	0	28,090	28,090
Average Daily Circulation (2006)			8,694

*Estimated station totals are sums of the Nielsen TV and Cable TV household estimates for each county in which the station registers viewing of more than 5% as per the Nielsen Survey Methods.

KINC-DT

Ch. 16

Network Service: UNV.

Grantee: Entravision Holdings LLC, 11900 Olympic Blvd., Suite 590, Los Angeles, CA 90064.

Studio: 500 Pilot Rd., Suite D, Las Vegas, NV 89119.

Mailing Address: 500 Pilot Rd., Suite D, Las Vegas, NV 89119.

Phone: 702-434-0015. **Fax:** 702-434-0527.

Web Site: <http://www.kinc-tv15.com>

Technical Facilities: Channel No. 16 (482-488 MHz). Authorized power: 1000-kw max. visual. Antenna: 1872-ft above av. terrain, 125-ft. above ground, 4444-ft. above sea level.

Latitude	35°	56'	46"
Longitude	115°	02'	34"

Note: Latitude and longitude coordinates shown are based on the North American Datum of 1927 (NAD 27) as currently required by the Mass Media Bureau of the FCC.

Ownership: Entravision Communications Corp. (Group Owner).

Began Operation: Station operating under Special Temporary Authority at 9-kw max. visual; no on-air date

Personnel:

Gabriel Quiroz, General Manager & Business Manager.

Tim Foster, General Sales Manager.

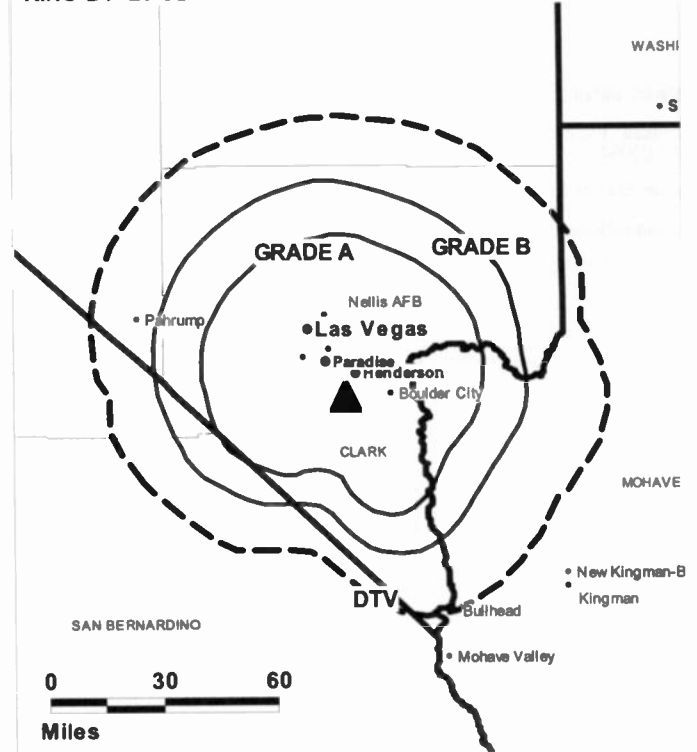
David Fish, National Sales Manager.

Juan Aviles, News Director.

John Garcia, Chief Engineer.

Aaron Thomas, Traffic Manager.

KINC-DT BPCDT-19991029ACP GRANTED: 11/24/2000



© 2007 Warren Communications News

City of License: Las Vegas. **Station DMA:** Las Vegas, NV. **Rank:** 43.

Nielsen Data: Not available.

KLAS-DT
Ch. 7

Network Service: CBS.

Licensee: KLAS Inc., 3228 Channel 8 Dr., Las Vegas, NV 89109.

Studio: 3228 Channel 8 Dr., Las Vegas, NV 89109.

Mailing Address: Box 15047, Las Vegas, NV 89114.

Phone: 702-792-8888. **Fax:** 702-792-2977.

E-mail: enilson@klastv.com

Web Site: http://www.klastv.com

Technical Facilities: Channel No. 7 (174-180 MHz). Authorized power: 30.1-kw visual, aural. Antenna: 1998-ft above av. terrain, 231-ft. above ground, 4566-ft. above sea level.

Latitude	35°	56'	44"
Longitude	115°	02'	33"

Note: Latitude and longitude coordinates shown are based on the North American Datum of 1927 (NAD 27) as currently required by the Mass Media Bureau of the FCC.

Multichannel TV Sound: Stereo only.

Satellite Earth Stations: Transmitter Harris; Scientific-Atlanta, 7-meter C-band; Microdyne, 7-meter C-band; Scientific-Atlanta, 4.6-meter C-band; DH Satellite, 5-meter Ku-band; Anixter, 5-meter C-band; Microdyne receivers.

SNG Mobile Dish: SatCom, 2.4-meter Ku-band.

News Services: AP, UPI, NIWS, Conus.

Ownership: Landmark Communications Inc. (Group Owner).

Began Operation: April 1, 2000.

Represented (legal): Wiley, Rein & Fielding.

Represented (sales): Continental Television Sales.

Personnel:

Emily Neilson, President & General Manager.

Linda Bonnici, Vice President, Sales.

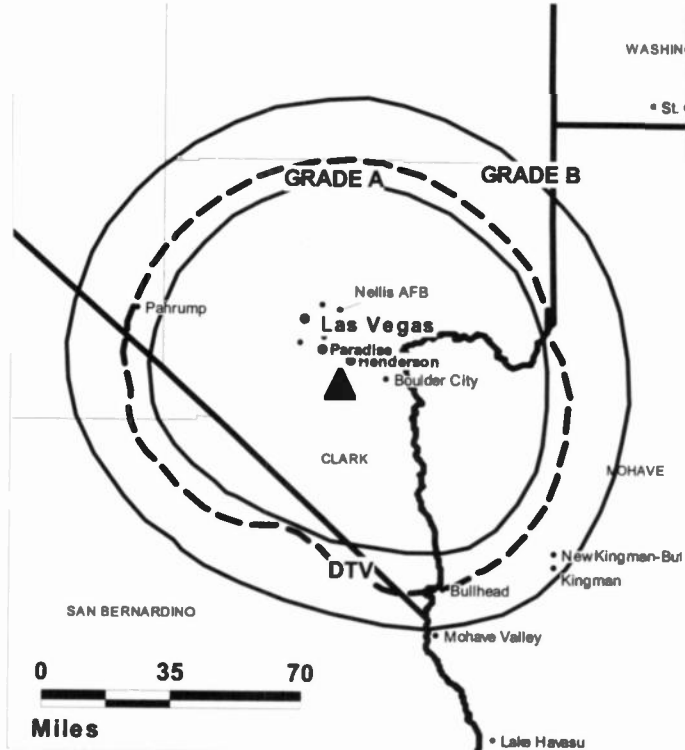
Bob Stoldal, Vice President, News Operations.

Lee Minard, Promotion Director.

Brenda Coburn, Traffic Manager.

Russell Garcia, Studio Operations Technician.

KLAS-DT BMLCDT-20041104AGP GRANTED: 4/8/2005



© 2007 Warren Communications News

Michael Watkins, General Sales Manager.

Dan Schwarz, Local Sales Manager.

Tamara Chase, National Sales Manager.

Doug Kramer, Chief Engineer.

Kathy Kramer, Program & Research Director.

Rates: On request.

City of License: Las Vegas. **Station DMA:** Las Vegas, NV. **Rank:** 43.

Nielsen Data: Not available.

KLAS-TV
Ch. 8

Network Service: CBS.

Licensee: KLAS Inc., 3228 Channel 8 Dr., Las Vegas, NV 89109.

Studio: 3228 Channel 8 Dr., Las Vegas, NV 89109.

Mailing Address: Box 15047, Las Vegas, NV 89114.

Phone: 702-792-8888. **Fax:** 702-792-2977.

E-mail: enilson@klastv.com

Web Site: http://www.klastv.com

Technical Facilities: Channel No. 8 (180-186 MHz). Authorized power: 316-kw max. & 288-kw horizontal visual, 63.2-kw & 57.5-kw horizontal aural. Antenna: 2000-ft above av. terrain, 271-ft. above ground, 4606-ft. above sea level.

Latitude 35° 56' 44"
Longitude 115° 02' 33"

Transmitter: Black Mountain, 7-mi. from Henderson.

Digital Facilities: Channel No. 7 (174-180 MHz). Power: 30.1-kw visual, aural. Antenna: 1998-ft above av. terrain, 231-ft. above ground, 4566-ft. above sea level.

Latitude 35° 56' 44"
Longitude 115° 02' 33"

FCC Digital File Number: BMDPDT-20000203AAJ. Granted: April 26, 2002.

Note: Latitude and longitude coordinates shown are based on the North American Datum of 1927 (NAD 27) as currently required by the Mass Media Bureau of the FCC.

Satellite Earth Stations: Transmitter Harris; Scientific-Atlanta, 7-meter C-band; Microdyne, 7-meter C-band; Scientific-Atlanta, 4.6-meter C-band; DH Satellite, 5-meter Ku-band; Anixter, 5-meter C-band; Microdyne receivers.

SNG Mobile Dish: SatCom, 2.4-meter Ku-band.

News Services: AP, UPI, NIWS, Conus.

Ownership: Landmark Communications Inc. (Group Owner).

Began Operation: July 8, 1953. Sale to Hughes Tool Co. by H. M. Greenspun and Las Vegas Sun approved by FCC February 14, 1968. Sale to present owner by the estate of Howard R. Hughes approved by FCC May 15, 1978.

Represented (sales): Continental Television Sales.

Represented (legal): Wiley, Rein & Fielding.

Personnel:

Emily Neilson, President & General Manager.

Linda Bonnici, Vice President, Sales.

Bob Stoldal, Vice President, News Operations.

Lee Minard, Promotion Director.

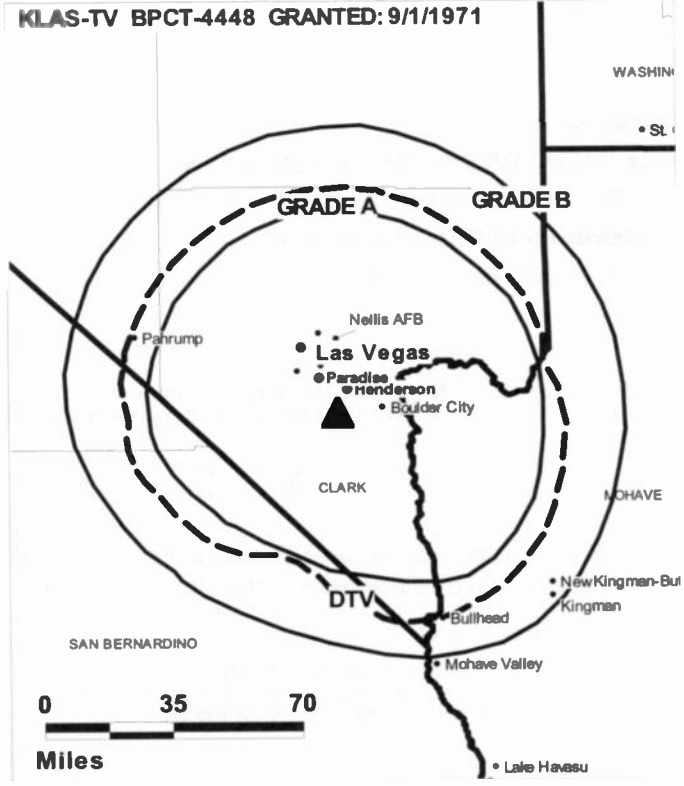
Brenda Coburn, Traffic Manager.

Russell Garcia, Studio Operations Technician.

Michael Watkins, General Sales Manager.

Dan Schwarz, Local Sales Manager.

Tamara Chase, National Sales Manager.



Doug Kramer, Chief Engineer.

Kathy Kramer, Program & Research Director.

Rates: On request.

City of License: Las Vegas. **Station DMA:** Las Vegas, NV. Rank: 43.

Circulation © 2006 Nielsen. Coverage based on Nielsen study.

Grand Total	Cable TV Households	Non-cable TV Households	Total TV Households
Estimated Station Totals *	468,170	215,150	683,320
Average Weekly Circulation (2006)	322,581	100,746	423,327
Average Daily Circulation (2006)			216,006
Station OMA Total	Cable TV Households	Non-cable TV Households	Total TV Households
Estimated Station Totals *	468,170	181,410	649,580
Average Weekly Circulation (2006)	322,581	99,025	421,606
Average Daily Circulation (2006)			215,736
Other OMA Total	Cable TV Households	Non-cable TV Households	Total TV Households
Estimated Station Totals *	0	33,740	33,740
Average Weekly Circulation (2006)	0	1,721	1,721
Average Daily Circulation (2006)			270

*Estimated station totals are sums of the Nielsen TV and Cable TV household estimates for each county in which the station registers viewing of more than 5% as per the Nielsen Survey Methods.

KTNV
Ch. 13

Network Service: ABC.

Licensee: Journal Broadcast Corp., 720 E. Capitol Dr., Milwaukee, WI 53212.

Studio: 3355 S. Valley View Blvd., Las Vegas, NV 89102.

Mailing Address: 3355 S. Valley View Blvd., Las Vegas, NV 89102.

Phone: 702-876-1313. **Fax:** 702-876-2237.

E-mail: tga@ktnv.com

Web Site: http://www.ktnv.com

Technical Facilities: Channel No. 13 (210-216 MHz). Authorized power: 316-kw visual, 15.8-kw aural. Antenna: 2000-ft above av. terrain, 268-ft. above ground, 4603-ft. above sea level.

Latitude 35° 56' 43"
Longitude 115° 00' 32"

Transmitter: 15.1-mi. SSE of Las Vegas, Black Mountain.

Digital Facilities: Channel No. 12 (204-210 MHz). Power: 16-kw visual. Antenna: 2001-ft above av. terrain, 227-ft. above ground.

Latitude 35° 56' 43"
Longitude 115° 02' 32"

FCC Digital File Number: BPCDT-19991101AKE. Granted: March 09, 2001.

Note: Latitude and longitude coordinates shown are based on the North American Datum of 1927 (NAD 27) as currently required by the Mass Media Bureau of the FCC.

Multichannel TV Sound: Stereo only.

Satellite Earth Stations: Transmitter Harris; Andrew, 7-meter C-band; RCA, 3-meter Ku-band; DX Antenna, 3-meter C-band; Andrew, 4.5-meter C-band; Microdyne, 5-meter C-band; Standard Electronics, Scientific-Atlanta, RCA, DX Engineering, Avantek receivers.

News Services: ABC NewsOne, AP.

Ownership: Journal Communications Inc. (Group Owner).

Began Operation: May 4, 1956. Sale to Adelson group by Albert Zugsmith interests approved by FCC November 20, 1957 (Television Digest, Vol. 13:34, 42, 47). Sale to Nevada Broadcasters Fund Inc. by Mervyn L. & Nathan Adelson and Irwin A. Molasky approved by FCC November 5, 1959 (Vol. 15:42, 45). Interim authorization granted August 9, 1967 to Ch. 13 of Las Vegas Inc. CP granted to Talmac Inc. April 16, 1969 (Vol. 9:15). Positive control by Williams Family Group approved by FCC July 11, 1974. Sale to present owner approved by FCC June 29, 1979 (Vol. 19:8).

Represented (legal): Crowell & Moring LLP.

Personnel:

Jim Prather, Vice President & General Manager.

Thom Porterfield, General Sales Manager.

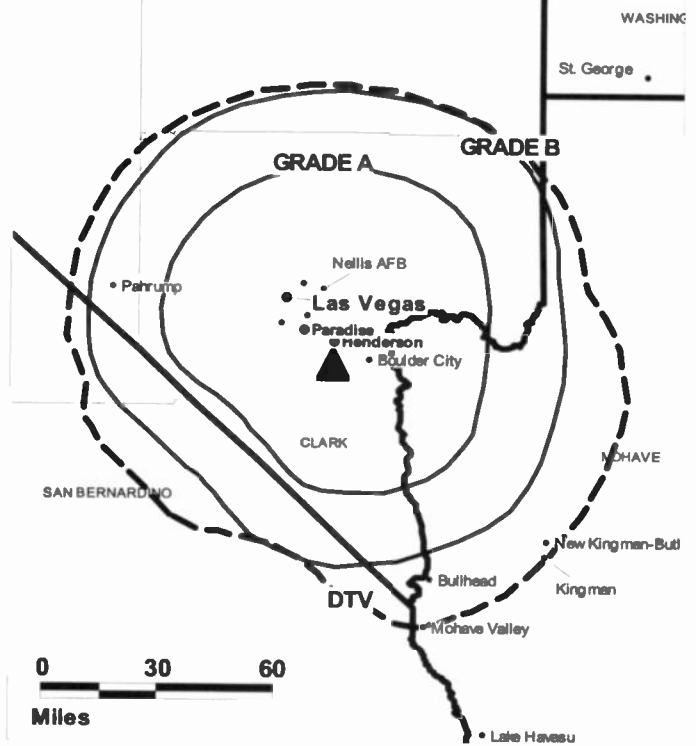
Byron Williams, Local Sales Manager.

Colleen Andring, National Sales Manager.

Dick Tuininga, News Director.

Ron Adair, Engineering Director, Western Region.

KTNV BMPCT-19800104KE GRANTED: 5/30/1980



© 2007 Warren Communications News

Marie Shea, Program Director.

Jim Koonce, Marketing & Promotion Manager.

Greg Rogers, Technical Operations Manager.

Ken Adams, Traffic Manager.

Rates: On request.

City of License: Las Vegas. **Station DMA:** Las Vegas, NV. **Rank:** 43.

Circulation © 2006 Nielsen. Coverage based on Nielsen study.

GrandTotal	Cable	Non-cable	Total
	TV Households	TV Households	
Estimated Station Totals *	468,170	181,410	649,580
Average Weekly Circulation (2006)	269,287	90,718	360,005
Average Daily Circulation (2006)			147,259
Station DMA Total	Cable	Non-cable	Total
	TV Households	TV Households	TV Households
Estimated Station Totals *	468,170	181,410	649,580
Average Weekly Circulation (2006)	269,287	90,718	360,005
Average Daily Circulation (2006)			147,259

*Estimated station totals are sums of the Nielsen TV and Cable TV household estimates for each county in which the station registers viewing of more than 5% as per the Nielsen Survey Methods.

KTNV-DT
Ch. 12

Network Service: ABC.

Licensee: Journal Broadcast Corp., 720 E. Capitol Dr., Milwaukee, WI 53212.

Studio: 3355 S. Valley View Blvd., Las Vegas, NV 89102.

Mailing Address: 3355 S. Valley View Blvd., Las Vegas, NV 89102.

Phone: 702-876-1313. **Fax:** 702-876-2237.

E-mail: tga@ktnv.com

Web Site: http://www.ktnv.com

Technical Facilities: Channel No. 12 (204-210 MHz). Authorized power: 16-kw visual.
Antenna: 2001-ft above av. terrain, 227-ft. above ground.

Latitude	35°	56'	43"
Longitude	115°	02'	32"

Note: Latitude and longitude coordinates shown are based on the North American Datum of 1927 (NAD 27) as currently required by the Mass Media Bureau of the FCC.

Satellite Earth Stations: Transmitter Harris; RCA, 3-meter Ku-band; DX Antenna, 3-meter C-band; Andrew, 4.5-meter C-band; Microdyne, 5-meter C-band; Andrew, 7-meter C-band; Standard Electronics, Scientific-Atlanta, RCA, DX Engineering, Avantek receivers.

Ownership: Journal Communications Inc. (Group Owner).

Began Operation: Station operating; no on-air date.

Personnel:

Jim Prather, Vice President & General Manager.

Thom Porterfield, General Sales Manager.

Byron Williams, Local Sales Manager.

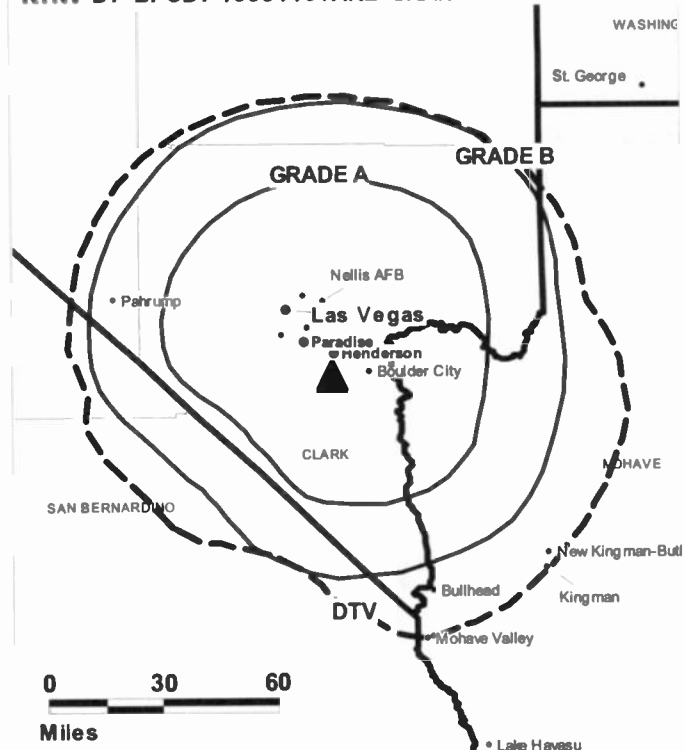
Colleen Andring, National Sales Manager.

Dick Tuininga, News Director.

Ron Adair, Engineering Director, Western Region.

Maria Shea, Program Director.

KTNV-DT BPCDT-19991101AKE GRANTED: 3/9/2001



© 2007 Warren Communications News

Jim Koonce, Marketing & Promotion Director.

Greg Rogers, Technical Operations Manager.

Ken Adams, Traffic Manager.

City of License: Las Vegas. **Station DMA:** Las Vegas, NV. **Rank:** 43.

Nielsen Data: Not available.

KVBC
Ch. 3
(Operates satellite KVVV, Ely)

Network Service: NBC.

Licensee: Valley Broadcasting Co., Box 44169, Las Vegas, NV 89116.

Studio: 1500 Foremaster Lane, Las Vegas, NV 89101.

Mailing Address: Box 44169, Las Vegas, NV 89116.

Phone: 702-642-3333. **Fax:** 702-657-5455.

E-mail: gggreenberg@kvbc.com

Web Site: http://www.kvbc.com

Technical Facilities: Channel No. 3 (60-66 MHz). Authorized power: 100-kw visual. Antenna: 1263-ft above av. terrain, 226-ft. above ground, 3543-ft. above sea level.

Latitude 36° 00' 32"
 Longitude 115° 00' 19"

Digital Facilities: Channel No. 2 (54-60 MHz). Power: 27.7-kw visual, aural. Antenna: 1266-ft above av. terrain, 226-ft. above ground, 3543-ft. above sea level.

Latitude 36° 00' 32"
 Longitude 115° 00' 19"

FCC Digital File Number: BPCDT-990617KE. Granted: August 18, 2005.

Note: Latitude and longitude coordinates shown are based on the North American Datum of 1927 (NAD 27) as currently required by the Mass Media Bureau of the FCC.

Multichannel TV Sound: Stereo only.

Satellite Earth Stations: Transmitter RCA; Andrew, 2.4-meter Ku-band; Paracom, 3.1-meter C-band; Prodelin, 5-meter C-band; Pinzone, DX Engineering receivers.

News Services: NBC News Channel, CNN Newsource, AP.

Ownership: Sunbelt Communications Co. (Group Owner).

Began Operation: January 23, 1955. Donrey Inc. lost license (Television Digest, Vol. 18:46; 19:19, 32). Began operation under present ownership September 30, 1979.

Represented (sales): Blair Television.

Represented (legal): Dow, Lohnes & Albertson PLLC.

Personnel:

Gene R. Greenberg, Vice President & General Manager.

Leslie Fox Priest, Local Marketing Director.

Joanne Nasby, National Marketing Director.

Jamie Ioss, News Director.

Mark Guranik, Chief Engineer.

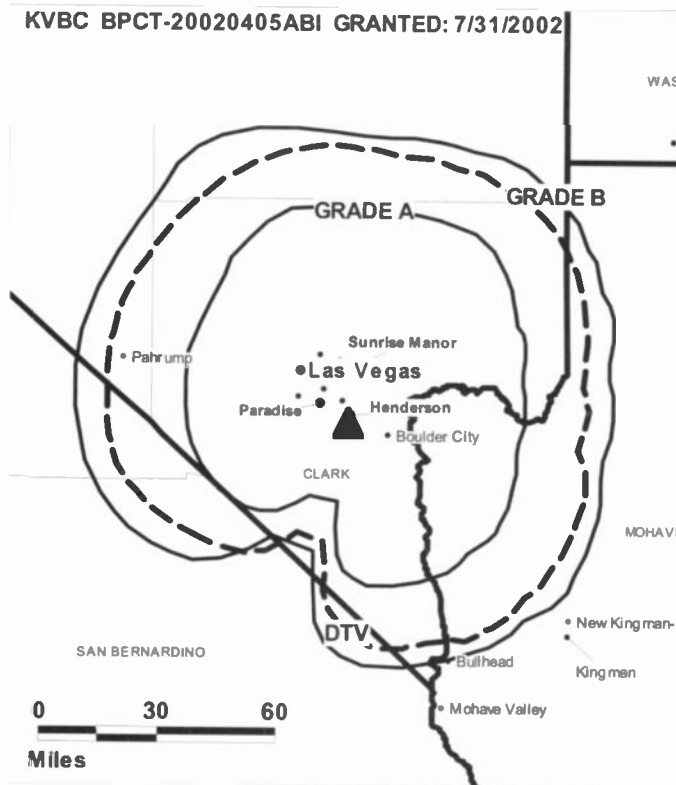
Shelly Goings, Business Manager.

Judy Reich, Program & Community Affairs Director.

Dale Wyman, Promotion Manager.

Pam Sewel, Traffic Manager.

KVBC BPCT-20020405ABI GRANTED: 7/31/2002



© 2007 Warren Communications News

Paul Heine, Corporate Resource Director.

Rates: On request.

City of License: Las Vegas. **Station DMA:** Las Vegas, NV. **Rank:** 43.

Circulation © 2006 Nielsen. Coverage based on Nielsen study.

GrandTotal	Cable TV Households	Non-cable TV Households	Total TV Households
Estimated Station Totals *	486,650	181,410	668,060
Average Weekly Circulation (2006)	319,060	97,241	416,301
Average Daily Circulation (2006)			223,979

Station DMA Total	Cable TV Households	Non-cable TV Households	Total TV Households
Estimated Station Totals *	468,170	181,410	649,580
Average Weekly Circulation (2006)	312,167	97,241	409,408
Average Daily Circulation (2006)			222,870

Other DMA Total	Cable TV Households	Non-cable TV Households	Total TV Households
Estimated Station Totals *	18,480	0	18,480
Average Weekly Circulation (2006)	6,893	0	6,893
Average Daily Circulation (2006)			1,109

*Estimated station totals are sums of the Nielsen TV and Cable TV household estimates for each county in which the station registers viewing of more than 5% as per the Nielsen Survey Methods.

KVBC-DT
Ch. 2

Network Service: NBC.

Licensee: Valley Broadcasting Co., Box 44169, Las Vegas, NV 89116.

Studio: 1500 Foremaster Lane, Las Vegas, NV 89101.

Mailing Address: Box 44169, Las Vegas, NV 89116.

Phone: 702-642-3333. **Fax:** 702-657-5455.

E-mail: ggreenberg@kvbc.com

Web Site: <http://www.kvbc.com>

Technical Facilities: Channel No. 2 (54-60 MHz). Authorized power: 27.7-kw visual, aural. Antenna: 1266-ft above av. terrain, 226-ft. above ground, 3543-ft. above sea level.

Latitude	36°	00'	32"
Longitude	115°	00'	19"

Note: Latitude and longitude coordinates shown are based on the North American Datum of 1927 (NAD 27) as currently required by the Mass Media Bureau of the FCC.

Ownership: Sunbelt Communications Co. (Group Owner).

Began Operation: October 22, 2002.

Represented (sales): Blair Television.

Personnel:

Gene R. Greenberg, Vice President & General Manager.

Leslie Fox Priest, Local Marketing Director.

Joanne Nasby, National Marketing Director.

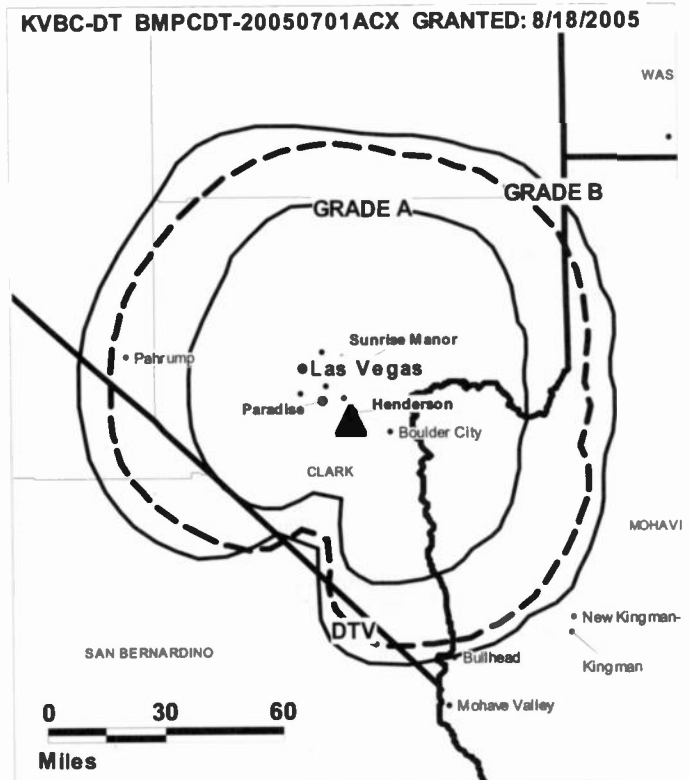
Jamie Ios, News Director.

Mark Guranik, Chief Engineer.

Shelly Goings, Business Manager.

Judy Reich, Program & Continuity Affairs Director.

Dale Wyman, Promotion Manager.



© 2007 Warren Communications News

Pam Sewel, Traffic Manager.

Paul Heine, Corporate Resource Director.

City of License: Las Vegas. **Station DMA:** Las Vegas, NV. **Rank:** 43.

Nielsen Data: Not available.

KVCW
 (formerly KFBT)
 Ch. 33

Network Service: CW.

Licensee: Channel 33 Inc., 10760 Beaver Dam Rd., Cockeysville, MD 21030.

Studio: 3830 S. Jones Blvd., Las Vegas, NV 89103.

Mailing Address: 3830 S. Jones Blvd., Las Vegas, NV 89103.

Phone: 702-873-0033; 702-382-2121. **Fax:** 702-873-1233.

Web Site: <http://www.kfbt33.com>

Technical Facilities: Channel No. 33 (584-590 MHz). Authorized power: 1349-kw max. visual. Antenna: 1906-ft above av. terrain, 174-ft. above ground, 4494-ft. above sea level.

Latitude 35° 56' 44"
 Longitude 115° 02' 31"

Transmitter: 1.03-mi. NE of Black Mountain.

Digital Facilities: Channel No. 29 (560-566 MHz). Power: 1000-kw max. visual. Antenna: 1256-ft above av. terrain, 199-ft. above ground, 3540-ft. above sea level.

Latitude 36° 00' 28"
 Longitude 115° 00' 24"

FCC Digital File Number: BPCDT-19991101AKC. Granted: January 26, 2001.

Note: Latitude and longitude coordinates shown are based on the North American Datum of 1927 (NAD 27) as currently required by the Mass Media Bureau of the FCC.

Satellite Earth Station: Comtech, C-band; Harris receivers.

Ownership: Sinclair Broadcast Group Inc. (Group Owner).

Began Operation: August 1, 1989. Sale to ACME Television Holdings LLC by Channel 33 Inc. approved by FCC December 18, 1997. Sale to present owner by ACME approved by FCC February 23, 2000.

Represented (sales): Millennium Sales & Marketing.

Personnel:

Rob Weisbord, General Manager.

Sonya Maxwell, Director, Sales & Station Manager.

Christopher Cohen, General & National Sales Manager.

Tia Rongavill, Local Sales Manager.

Misti Morgan, Local Sales Manager.

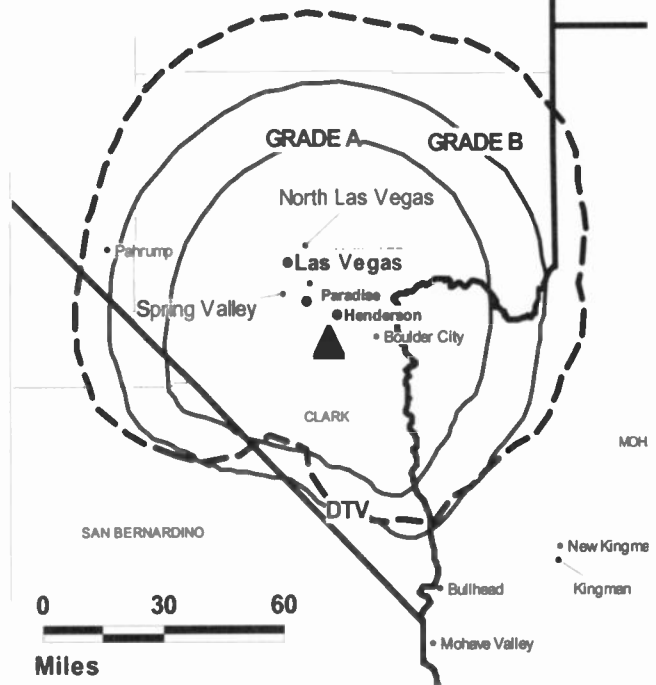
Janet Noll, Local Sales Manager.

Greg Ferris, Chief Engineer.

Kendra Stronoch, Business Manager.

Tina Miller, Program Director.

KVCW BMPCT-19890130KL GRANTED: 5/5/1989



© 2007 Warren Communications News

Eric Dahl, Promotion Director.

Maggy Leak, Traffic Manager.

Highest 30 Sec. Rate: \$225.

City of License: Las Vegas. **Station DMA:** Las Vegas, NV. **Rank:** 43.

Circulation © 2006 Nielsen. Coverage based on Nielsen study.

GrandTotal	Cable TV Households	Non-cable TV Households	Total TV Households
Estimated Station Totals *	466,430	181,410	647,840
Average Weekly Circulation (2006)	62,968	23,428	86,396
Average Daily Circulation (2006)			24,320

Station DMA Total	Cable TV Households	Non-cable TV Households	Total TV Households
Estimated Station Totals *	466,430	181,410	647,840
Average Weekly Circulation (2006)	62,968	23,428	86,396
Average Daily Circulation (2006)			24,320

*Estimated station totals are sums of the Nielsen TV and Cable TV household estimates for each county in which the station registers viewing of more than 5% as per the Nielsen Survey Methods.

KVCW-DT
 (formerly KFBT-DT)
 Ch. 29

Network Service: CW.

Licensee: Channel 33 Inc., 10760 Beaver Dam Rd., Cockeysville, MD 21030.

Studio: 3830 S. Jones Blvd., Las Vegas, NV 89103.

Mailing Address: 3830 S. Jones Blvd., Las Vegas, NV 89103.

Phone: 702-873-0033; 702-382-2121. **Fax:** 702-873-1233.

Web Site: <http://www.kfbt33.com>

Technical Facilities: Channel No. 29 (560-566 MHz). Authorized power: 1000-kw max. visual. Antenna: 1256-ft above av. terrain, 199-ft. above ground, 3540-ft. above sea level.

Latitude	36°	00'	28"
Longitude	115°	00'	24"

Note: Latitude and longitude coordinates shown are based on the North American Datum of 1927 (NAD 27) as currently required by the Mass Media Bureau of the FCC.

Ownership: Sinclair Broadcast Group Inc. (Group Owner).

Began Operation: Station operating; no on-air date.

Represented (sales): Millennium Sales & Marketing.

Personnel:

Rob Weisbord, General Manager.

Sonya Maxwell, Station Manager & Director of Sales.

Christopher Cohen, General & National Sales Manager.

Janet Noll, Local Sales Manager.

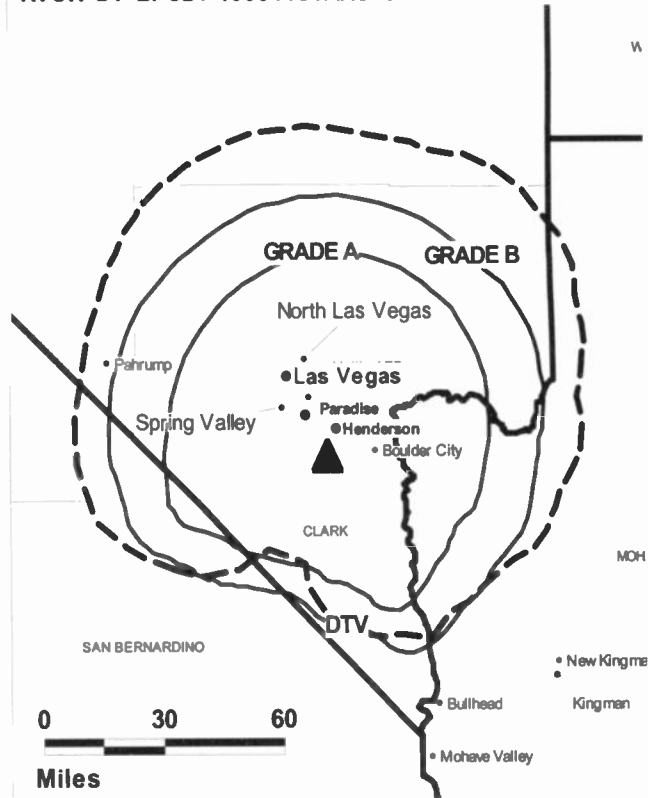
Tia Rongavill, Local Sales Manager.

Misti Morgan, Local Sales Manager.

Greg Ferris, Chief Engineer.

Kendra Stronoch, Business Manager.

KVCW-DT BPCDT-19991101AKC GRANTED: 1/26/2001



© 2007 Warren Communications News

Tina Miller, Program Director.

Eric Dahl, Promotion Director.

Maggy Leak, Traffic Manager.

City of License: Las Vegas. Station DMA: Las Vegas, NV. Rank: 43.

Nielsen Data: Not available.

KVMY
(formerly KVWB)
Ch. 21

Network Service: MNT.

Licensee: KUPN Licensee LLC, 10706 Beaver Dam Rd., Cockeysville, MD 21030.

Studio: 3830 S. Jones Blvd., Las Vegas, NV 89103.

Mailing Address: 3830 S. Jones Blvd., Las Vegas, NV 89103.

Phone: 702-382-2121. **Fax:** 702-382-1351.

E-mail: edahl@kvwb.sbgnet.com

Web Site: http://www.wblasvegas.com

Technical Facilities: Channel No. 21 (512-518 MHz). Authorized power: 2570-kw max. visual. Antenna: 1207-ft above av. terrain, 150-ft. above ground, 3491-ft. above sea level.

Latitude 36° 00' 28"
Longitude 115° 00' 24"

Transmitter: Off State Rte. 146, Henderson.

Digital Facilities: Channel No. 22 (518-524 MHz). Power: 630-kw max. visual. Antenna: 1207-ft above av. terrain, 150-ft. above ground.

Latitude 36° 00' 28"
Longitude 115° 00' 24"

FCC Digital File Number: BPCDT-19991014ABL. Granted: November 24, 2000.

Note: Latitude and longitude coordinates shown are based on the North American Datum of 1927 (NAD 27) as currently required by the Mass Media Bureau of the FCC.

Multichannel TV Sound: Stereo and separate audio program.

Satellite Earth Stations: Transmitter Townsend; M/A-Corn, 3.2-meter Ku-band; DX Engineering, 3.2-meter C-band; ChannelMaster, 3.2-meter C-band; Comtech, 5-meter C-band; Pinzone, M/A-Corn, DX Engineering, ChannelMaster receivers.

Ownership: Sinclair Broadcast Group Inc. (Group Owner).

Began Operation: July 31, 1984.

Represented (sales): Millennium Sales & Marketing.

Represented (legal): Shaw Pittman.

Represented (engineering): Carl T. Jones Corp.

Personnel:

Rob Weisbord, General Manager.

Sonia Maxwell, Station Manager & Sales Director.

Christopher Cohen, General & National Sales Manager.

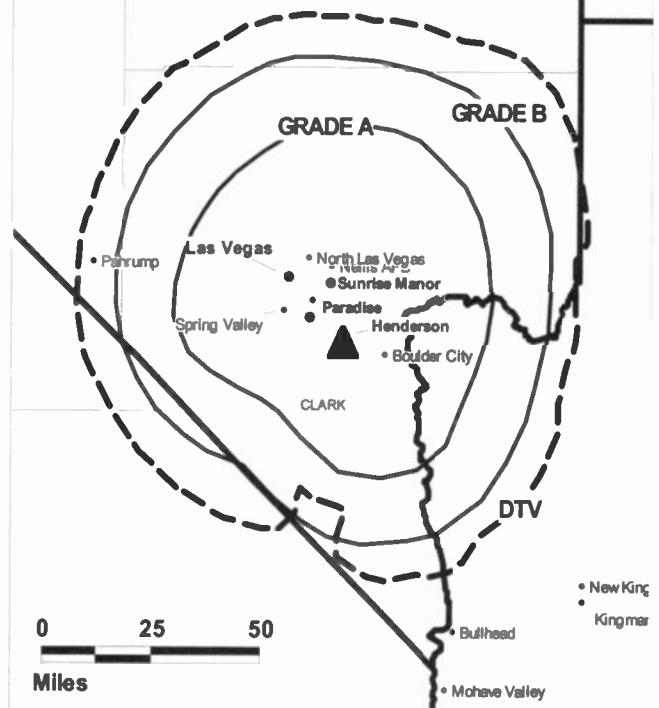
Janet Noll, Local Sales Manager.

Tia Rongavill, Local Sales Manager.

Misti Morgan, Local Sales Manager.

Greg Ferris, Chief Engineer.

KVMY BMPCT-19990708KG GRANTED: 10/15/1999



© 2007 Warren Communications News

Kendra Stronoch, Business Manager.

Tina Miller, Program Director.

Eric Dahl, Promotion Director.

Maggy Leak, Traffic Manager.

Rates: On request.

City of License: Las Vegas. **Station DMA:** Las Vegas, NV. **Rank:** 43.

Circulation © 2006 Nielsen. Coverage based on Nielsen study.

GrandTotal	Cable TV Households	Non-cable TV Households	Total TV Households
Estimated Station Totals *	466,430	181,410	647,840
Average Weekly Circulation (2006)	127,335	50,217	177,552
Average Daily Circulation (2006)			56,078
Station DMA Total	Cable TV Households	Non-cable TV Households	Total TV Households
Estimated Station Totals *	466,430	181,410	647,840
Average Weekly Circulation (2006)	127,335	50,217	177,552
Average Daily Circulation (2006)			56,078

*Estimated station totals are sums of the Nielsen TV and Cable TV household estimates for each county in which the station registers viewing of more than 5% as per the Nielsen Survey Methods.

KVMY-DT
(formerly KVWB-DT)

Ch. 22

Network Service: MNT.

Licensee: KUPN Licensee LLC, 10706 Beaver Dam Rd., Cockeysville, MD 21030.

Studio: 3830 S. Jones Blvd., Las Vegas, NV 89103.

Mailing Address: 3830 S. Jones Blvd., Las Vegas, NV 89103.

Phone: 702-382-2121. **Fax:** 702-382-1351.

E-mail: edahl@kvwb.sbgnet.com

Web Site: <http://www.wbiasvegas.com>

Technical Facilities: Channel No. 22 (518-524 MHz). Authorized power: 630-kw max. visual. Antenna: 1207-ft above av. terrain, 150-ft. above ground.

Latitude	36°	00'	28"
Longitude	115°	00'	24"

Requests modification of CP for change to 1256-ft above av. terrain, 199-ft. above ground, 3540-ft. above sea level; BMPCDT-20060630AAJ.

Note: Latitude and longitude coordinates shown are based on the North American Datum of 1927 (NAD 27) as currently required by the Mass Media Bureau of the FCC.

Ownership: Sinclair Broadcast Group Inc. (Group Owner).

Began Operation: Station operating; no on-air date.

Represented (sales): Millennium Sales & Marketing.

Personnel:

Rob Weisbord, General Manager.

Sonia Maxwell, Station Manager & Sales Director.

Christopher Cohen, General & National Sales Manager.

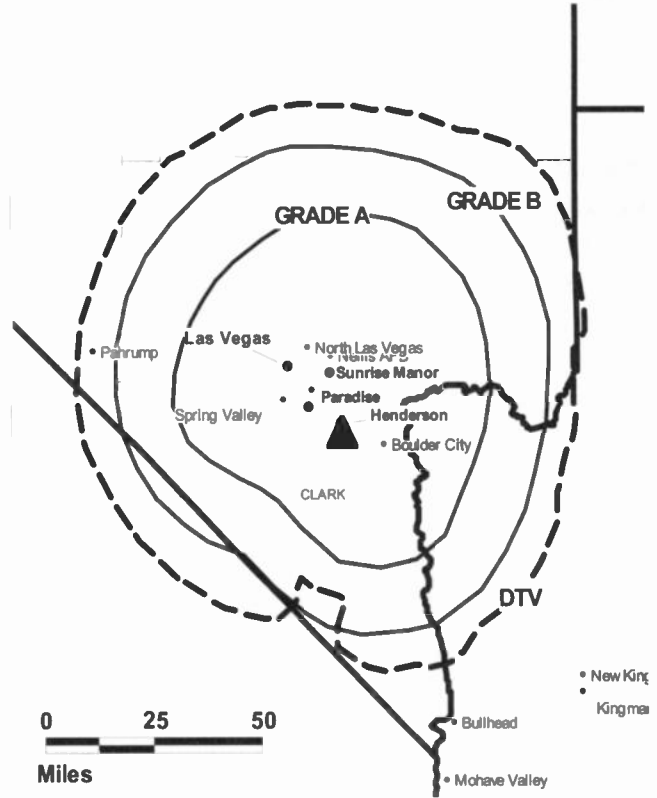
Janet Noll, Local Sales Manager.

Tia Rongavill, Local Sales Manager.

Misti Morgan, Local Sales Manager.

Greg Ferris, Chief Engineer.

KVMY-DT BPCDT-19991014ABL GRANTED: 11/24/2000



Kendra Stronoch, Business Manager.

Tina Miller, Program Director.

Eric Oahi, Promotion Director.

Maggy Leak, Traffic Manager.

City of License: Las Vegas. **Station DMA:** Las Vegas, NV. **Rank:** 43.

Nielsen Data: Not available.

KMCC
Ch. 34

Network Service: NBC.

Grantee: Cranston II LLC, 10275 Collins Ave., Suite 1231, Bal Harbour, FL 33154.

Studio: 3100 S. Needles Hwy., Suite 1700, Laughlin, NV 89029.

Mailing Address: 3100 S. Needles Hwy., Suite 1700, Laughlin, NV 89029.

Phone: 702-298-2222. **Fax:** 702-298-3495.

Technical Facilities: Channel No. 34 (590-596 MHz). Authorized power: 416-kw max. visual, aural. Antenna: minus 207-ft above av. terrain, 270-ft. above ground, 1507-ft. above sea level.

Latitude	35°	10'	008"
Longitude	114°	38'	009"

Transmitter: Near Crossman Peak, 8.6-mi. ENE of Havasu City.

Digital Facilities: Channel No. 32 (578-584 MHz). Power: 1000-kw max. visual, aural. Antenna: 1991-ft above av. terrain, 1191-ft. above ground, 5403-ft. above sea level.

Latitude	35°	39'	007"
Longitude	114°	18'	42"

FCC Digital File Number: BPCDT-20000907AGF. Granted: August 19, 2004.

Note: Latitude and longitude coordinates shown are based on the North American Datum of 1927 (NAD 27) as currently required by the Mass Media Bureau of the FCC.

Ownership: Cranston II LLC.

Began Operation: March 29, 2004. Sale to present owner by Mojave Broadcasting Co. approved by FCC October 14, 2004.

Represented (legal): Leventhal, Senter & Lerman PLLC.

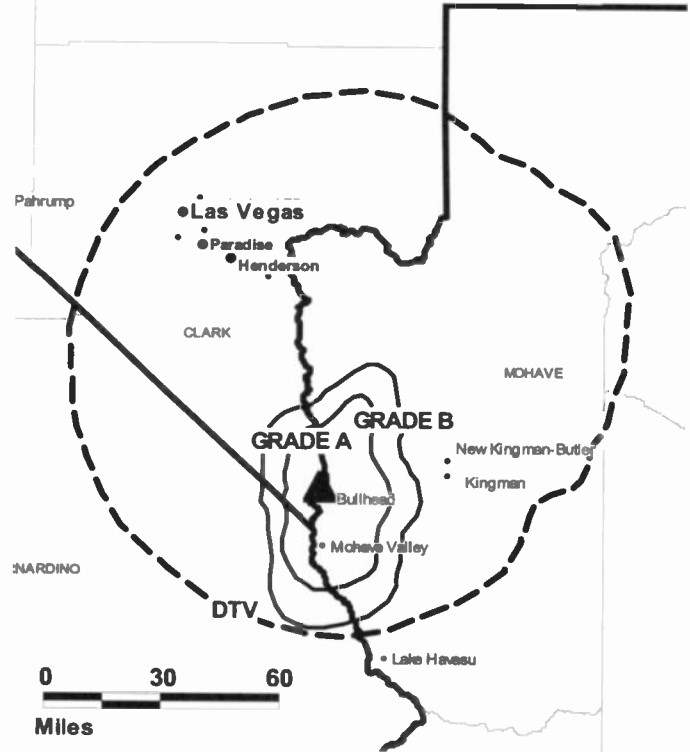
Represented (engineering): duTreil, Lundin & Rackley Inc.

Personnel:

Bruce Clark, General Manager.

Frank Haynes, Chief Engineer.

KMCC BMPCT-20021113AAR GRANTED: 4/16/2003



© 2007 Warren Communications News

Lynn Clark, Administrative Assistant.

City of License: Laughlin. **Station OMA:** Las Vegas, NV. **Rank:** 43.

Nielsen Data: Not available.

KMCC-DT

Ch. 32

Network Service: NBC.

Grantee: Cranston II LLC, 10275 Collins Ave., Suite 1231, Bal Harbour, FL 33154.

Studio: 3100 S. Needles Hwy., Suite 1700, Laughlin, NV 89029.

Mailing Address: 3100 S. Needles Hwy., Suite 1700, Laughlin, NV 89029.

Phone: 702-298-2222. **Fax:** 702-298-3495.

Technical Facilities: Channel No. 32 (578-584 MHz). Authorized power: 1000-kw max. visual, aural. Antenna: 1991-ft above av. terrain, 1191-ft. above ground, 5403-ft. above sea level.

Latitude	35°	39'	007"
Longitude	114°	18'	42"

Note: Latitude and longitude coordinates shown are based on the North American Datum of 1927 (NAD 27) as currently required by the Mass Media Bureau of the FCC.

Ownership: Cranston II LLC.

Began Operation: Station operating under Special Temporary Authority at 15-kw max. visual; no on-air date

Represented (legal): Leventhal, Senter & Lerman PLLC.

Personnel:

Bruce Clark, General Manager.

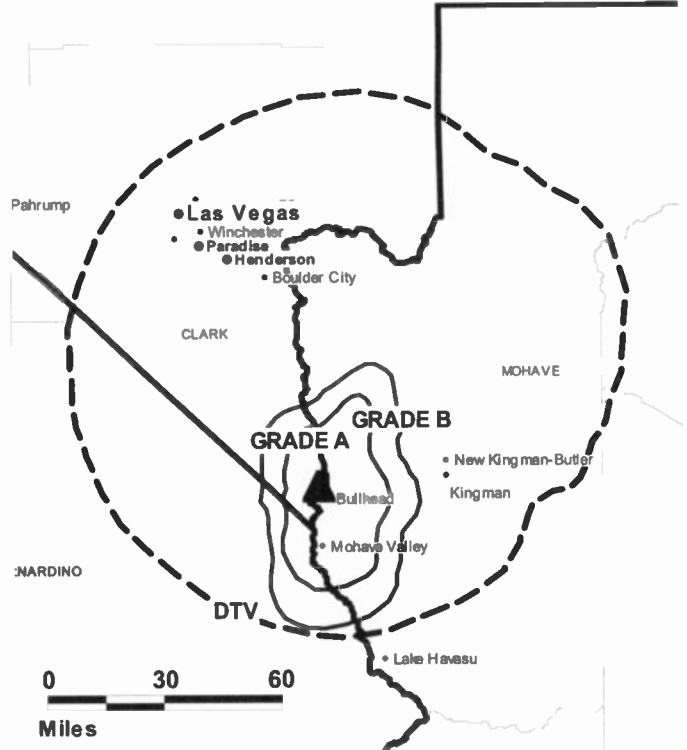
Frank Haynes, Chief Engineer.

Lynn Clark, Administrative Assistant.

City of License: Laughlin. **Station DMA:** Las Vegas, NV. **Rank:** 43.

Nielsen Data: Not available.

KMCC-DT B MPCDT-20040527ALR GRANTED: 8/19/2004



© 2007 Warren Communications News

KBLR
Ch. 39

Network Service: TMO.

Licensee: Telemundo Las Vegas License LLC, 1299 Pennsylvania Ave. NW, 11th Floor, Washington, DC 20004.

Studio: 73 Spectrum Blvd., Las Vegas, NV 89101.

Mailing Address: 73 Spectrum Blvd., Las Vegas, NV 89101.

Phone: 702-258-0039. **Fax:** 702-258-0556.

Technical Facilities: Channel No. 39 (320-626 MHz). Authorized power: 1320-kw max. visual, aural. Antenna: 1191-ft above av. terrain, 219-ft. above ground, 3448-ft. above sea level.

Latitude 36° 00' 36"
Longitude 115° 00' 20"

Digital Facilities: Channel No. 40 (626-632 MHz). Power: 230-kw max. visual, aural. Antenna: 1078-ft above av. terrain, 67-ft. above ground, 3335-ft. above sea level.

Latitude 36° 00' 34.3"
Longitude 115° 00' 19.1"

FCC Digital File Number: BMPCDT-20000501AEX. Granted: June 23, 2006.

Note: Latitude and longitude coordinates shown are based on the North American Datum of 1927 (NAD 27) as currently required by the Mass Media Bureau of the FCC.

Satellite Earth Station: Transmitter Acrodyne; Midwest Communications, Ku & C-band; Drake receivers.

Ownership: NBC Universal (Group Owner).

Began Operation: April 1, 1989. Left air August 1, 1992; resumed operation March 1, 1994 following sale to Summit Media LP by Rose Communications, approved by FCC August 25, 1993. Sale to present owner Telemundo Las Vegas License LLC by Summit Media LP approved by FCC April 8, 2005.

Represented (sales): Telemundo Network Sales.

Represented (engineering): Cavell, Mertz & Davis Inc.

Personnel:

Scott Gentry, General Manager.

Bill George, National Sales Manager.

Erik Pugh, Chief Engineer.

Elizabeth Quirarte, Program & Traffic Manager.

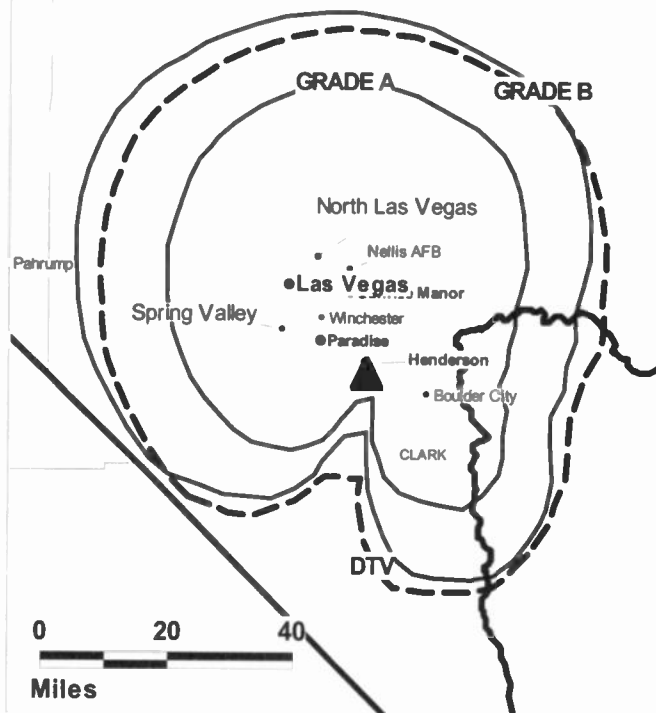
Brett Gentry, Production Manager.

Betina Bair, Business Manager.

Andrea Gail, Public Affairs Director.

Highest 30 Sec. Rate: \$225.

KBLR BPCT-20050114AEH GRANTED: 1/25/2005



City of License: Paradise. **Station DMA:** Las Vegas, NV. **Rank:** 43.

Circulation © 2006 Nielsen. Coverage based on Nielsen study.

GrandTotal	Cable TV Households	Non-cable TV Households	Total TV Households
Estimated Station Totals *	0	167,200	167,200
Average Weekly Circulation (2006)	0	16,887	16,887
Average Daily Circulation (2006)			3,511
Station DMA Total	Cable TV Households	Non-cable TV Households	Total TV Households
Estimated Station Totals *	0	167,200	167,200
Average Weekly Circulation (2006)	0	16,887	16,887
Average Daily Circulation (2006)			3,511

*Estimated station totals are sums of the Nielsen TV and Cable TV household estimates for each county in which the station registers viewing of more than 5% as per the Nielsen Survey Methods.

KBLR-DT
Ch. 40

Network Service: TMD.

Grantee: Telemundo Las Vegas License LLC, 1299 Pennsylvania Ave. NW, 11th Floor, Washington, DC 20004.

Studio: 73 Spectrum Blvd., Las Vegas, NV 89101.

Mailing Address: 73 Spectrum Blvd., Las Vegas, NV 89101.

Phone: 702-258-0039. **Fax:** 702-258-0556.

Technical Facilities: Channel No. 40 (626-632 MHz). Authorized power: 230-kw max. visual, aural. Antenna: 1078-ft above av. terrain, 67-ft. above ground, 3335-ft. above sea level.

Latitude	36°	00'	34.3"
Longitude	115°	00'	19.1"

Note: Latitude and longitude coordinates shown are based on the North American Datum of 1927 (NAD 27) as currently required by the Mass Media Bureau of the FCC.

Ownership: NBC Universal (Group Owner).

Began Operation: Station operating under Special Temporary Authority at 32.4-kw max. visual; no on-air date

Represented (sales): Telemundo Network Sales.

Represented (engineering): Cavell, Mertz & Davis Inc.

Personnel:

Scott Gentry, General Manager.

Bill George, National Sales Manager.

Erik Pugh, Chief Engineer.

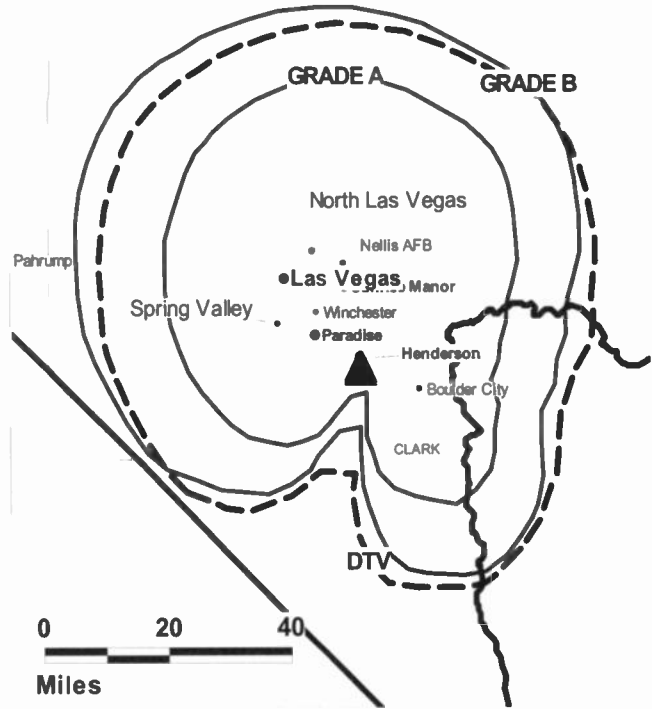
Betina Bair, Business Manager.

Elizabeth Quirarte, Program & Traffic Manager.

Brett Gentry, Production Manager.

Andrea Gail, Public Affairs Director.

KBLR-DT BMPCDT-20060425AAS GRANTED: 6/23/2006



© 2007 Warren Communications News

Highest 30 Sec. Rate: \$225.00.

City of License: Paradise. **Station DMA:** Las Vegas, NV. **Rank:** 43.

Nielsen Data: Not available.

KAME-DT
Ch. 22

Network Service: MNT.

Licensee: Broadcast Development Corp., 1888 Emory St., 2nd Floor, Atlanta, GA 30318.

Studio: 4920 Brookside Court, Reno, NV 89502.

Mailing Address: 4920 Brookside Court, Reno, NV 89502.

Phone: 775-856-2121. **Fax:** 775-856-2100; 775-856-1101.

E-mail: ray.stofer@cox.com

Technical Facilities: Channel No. 22 (518-524 MHz). Authorized power: 53.7-kw max. visual. Antenna: 577-ft above av. terrain, 82-ft. above ground, 5548-ft. above sea level.

Latitude	39°	35'	03"
Longitude	119°	47'	51"

Note: Latitude and longitude coordinates shown are based on the North American Datum of 1927 (NAD 27) as currently required by the Mass Media Bureau of the FCC.

Ownership: Broadcast Development Corp. (Group Owner).

Began Operation: May 17, 2002. Standard Definition.

Personnel:

Marty Ozer, President & General Manager.

Steve Cummings, General Sales Manager.

Kelley Couiter, Local Sales Manager.

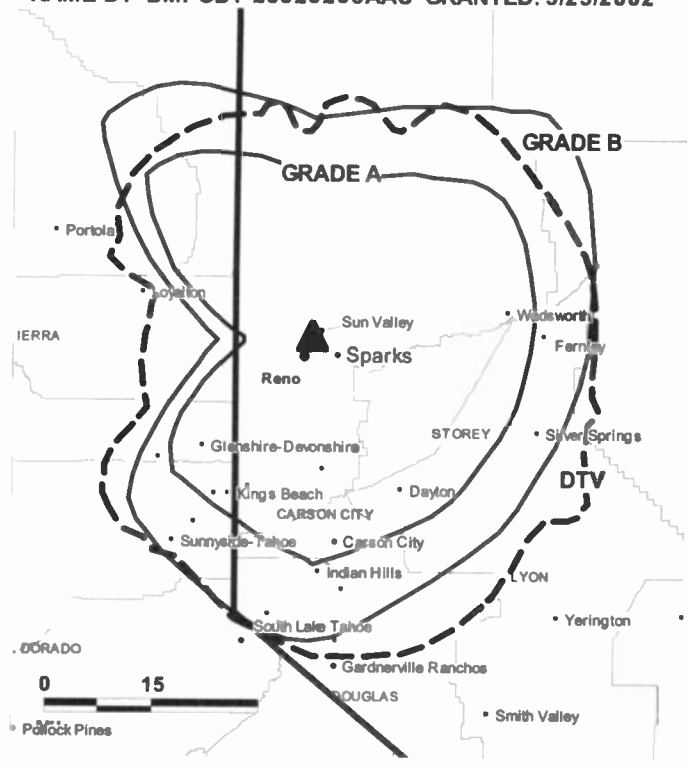
Amie Chapman, National Sales Manager.

Ray Stofer, Chief Engineer.

Ray Lucky, Business Manager.

Steve Halliwell, Promotion Director & Production Manager.

KAME-DT BMPCDT-20020206AAU GRANTED: 3/25/2002



© 2007 Warren Communications News

Tracey Wells, Traffic Manager.

City of License: Reno. **Station DMA:** Reno, NV. **Rank:** 110.

Nielsen Data: Not available.

KAME-TV
Ch. 21

Network Service: MNT.

Licensee: Broadcast Development Corp., 1888 Emory St., Third Floor, Bldg. 2, Atlanta, GA 30318.

Studio: 4920 Brookside Court, Reno, NV 89502.

Mailing Address: 4920 Brookside Court, Reno, NV 89502.

Phone: 775-856-2121. **Fax:** 775-856-2100.

E-mail: ray.stofer@cox.com

Technical Facilities: Channel No. 21 (512-518 MHz). Authorized power: 631-kw visual, 63.1-kw aural. Antenna: 620-ft above av. terrain, 152-ft. above ground, 5625-ft. above sea level.

Latitude 39° 35' 03.5"
Longitude 119° 47' 51"

Transmitter: E Knob of Red Peak, 4-mi. N of Reno.

Digital Facilities: Channel No. 22 (518-524 MHz). Power: 53.7-kw max. visual. Antenna: 577-ft above av. terrain, 82-ft. above ground, 5548-ft. above sea level.

Latitude 39° 35' 03"
Longitude 119° 47' 51"

FCC Digital File Number: BMDPDT-20020206AAU. Granted: July 27, 2001.

Note: Latitude and longitude coordinates shown are based on the North American Datum of 1927 (NAD 27) as currently required by the Mass Media Bureau of the FCC.

Multichannel TV Sound: Stereo and separate audio program.

Satellite Earth Stations: Transmitter Harris; Scientific-Atlanta, 7-meter C-band; Prodelin, 2.2-meter Ku & C-band; Andrew, 4.5-meter Ku & C-band; Scientific-Atlanta, Agile Omni receivers.

LMA: Local marketing agreement with KRXI (F), Reno.

Ownership: Broadcast Development Corp. (Group Owner).

Began Operation: October 11, 1981.

Represented (sales): TeleRep Inc.

Represented (legal): Goldberg, Godles, Wiener & Wright.

Personnel:

Marty Ozer, President & General Manager.

Steve Cummings, General Sales Manager.

Kelley Coulter, Local Sales Manager.

Amie Chapman, National Sales Manager.

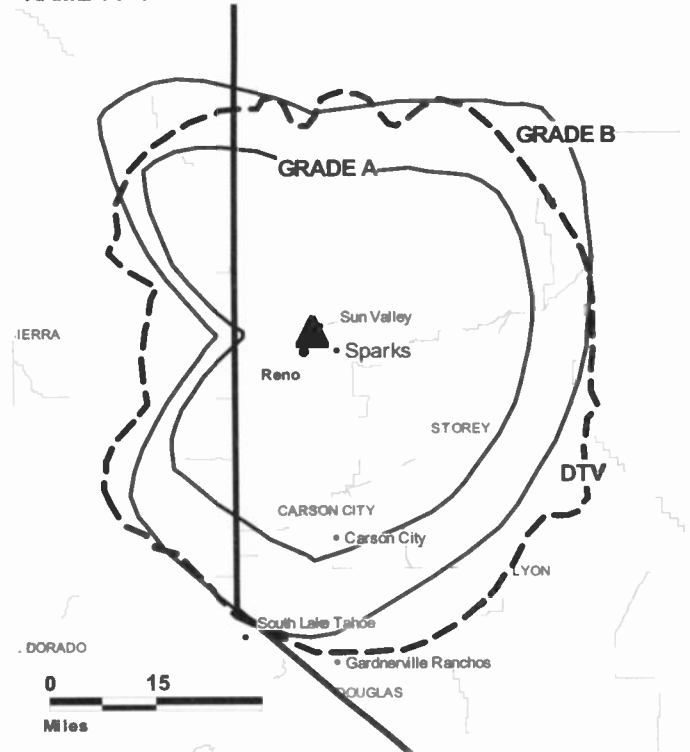
Ray Stofer, Chief Engineer.

Ray Lucky, Business Manager.

Steve Halliwell, Promotion Director & Production Manager.

Tracey Wells, Traffic Manager.

KAME-TV BMPCT-19810706KH GRANTED: 8/6/1981



© 2007 Warren Communications News

Highest 30 Sec. Rate: \$1200.

City of License: Reno. **Station DMA:** Reno, NV. **Rank:** 110.

Circulation © 2006 Nielsen. Coverage based on Nielsen study.

GrandTotal	Cable TV Households	Non-cable TV Households	Total TV Households
Estimated Station Totals *	149,560	95,600	245,160
Average Weekly Circulation (2006)	34,413	23,538	57,951
Average Daily Circulation (2006)			18,097
Station DMA Total	Cable TV Households	Non-cable TV Households	Total TV Households
Estimated Station Totals *	146,830	95,600	242,430
Average Weekly Circulation (2006)	34,238	23,538	57,776
Average Daily Circulation (2006)			18,089
Other DMA Total	Cable TV Households	Non-cable TV Households	Total TV Households
Estimated Station Totals *	2,730	0	2,730
Average Weekly Circulation (2006)	175	0	175
Average Daily Circulation (2006)			8

*Estimated station totals are sums of the Nielsen TV and Cable TV household estimates for each county in which the station registers viewing of more than 5% as per the Nielsen Survey Methods.

KOLO-DT
Ch. 9

Network Service: ABC.

Licensee: Gray Television Licensee Inc., 1750 K St. NW, Suite 1200, Washington, DC 20005.

Studio: 4850 Ampere Dr., Reno, NV 89502.

Mailing Address: 4850 Ampere Dr., Reno, NV 89502.

Phone: 775-858-8888. **Fax:** 775-858-8855.

E-mail: matt.james@kolotv.com

Web Site: <http://www.kolotv.com>

Technical Facilities: Channel No. 9 (186-192 MHz). Authorized power: 15.6-kw visual. Antenna: 2930-ft above av. terrain, 88-ft. above ground, 9757-ft. above sea level.

Latitude	39°	18'	49"
Longitude	119°	53'	000"

Note: Latitude and longitude coordinates shown are based on the North American Datum of 1927 (NAD 27) as currently required by the Mass Media Bureau of the FCC.

Satellite Earth Stations: Transmitter Harris; GE, 3-meter Ku-band; Andrew, 4.5-meter C-band; Andrew, 7.3-meter C-band; Standard Components, Avantek, Andrew receivers.

Ownership: Gray Television Inc. (Group Owner).

Began Operation: March 1, 2004.

Represented (legal): Wiley, Rein & Fielding.

Represented (sales):

Personnel:

Matt James, Vice President, General Manager & Station Manager.

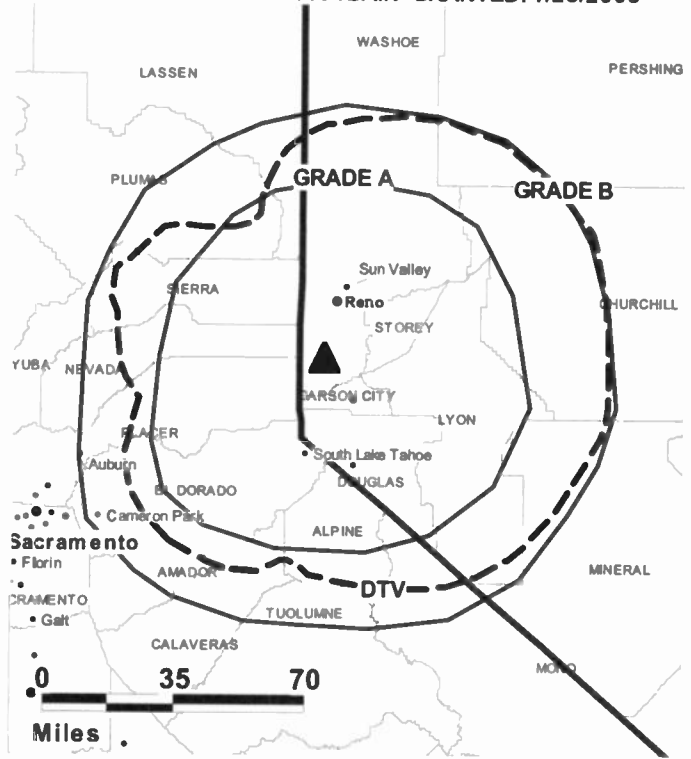
Matt Eldredge, Sales Director.

Dan Watkins, Local Sales Manager.

Jack Bowe, News Director.

Mac McShane, Chief Engineer.

KOLO-DT BMLCDT-20041012AIN GRANTED: 1/28/2005



Donna Mayo, Business Manager.

Bruce Leckband, Promotion & Marketing Director.

Frank Leto, Creative Services Manager.

Samson Williams, Traffic Manager.

City of License: Reno. **Station DMA:** Reno, NV. **Rank:** 110.

Nielsen Data: Not available.

KOLO-TV
Ch. 8

Network Service: ABC.

Licensee: Gray Television Licensee Inc., 1750 K St. NW, Suite 1200, Washington, DC 20005.

Studio: 4850 Ampere Dr., Reno, NV 89502.

Mailing Address: 4850 Ampere Dr., Reno, NV 89502.

Phone: 775-858-8888. **Fax:** 775-858-8855.

E-mail: matt.james@kolotv.com

Web Site: http://www.kolotv.com

Technical Facilities: Channel No. 8 (180-186 MHz). Authorized power: 151-kw visual, 30.2-kw aural. Antenna: 2930-ft above av. terrain, 120-ft. above ground, 9789-ft. above sea level.

Latitude 39° 18' 49"
Longitude 119° 53' 00"

Transmitter: Slide Mountain, Washoe County.

Digital Facilities: Channel No. 9 (186-192 MHz). Power: 15.6-kw visual. Antenna: 2930-ft above av. terrain, 88-ft. above ground, 9757-ft. above sea level.

Latitude 39° 18' 49"
Longitude 119° 53' 00"

FCC Digital File Number: BMPCDT-20011205AAQ. Granted: December 13, 2002.

Note: Latitude and longitude coordinates shown are based on the North American Datum of 1927 (NAD 27) as currently required by the Mass Media Bureau of the FCC.

Satellite Earth Stations: Transmitter Harris; Andrew, 7.3-meter C-band; GE, 3-meter Ku-band; Andrew, 4.5-meter C-band; Standard Components, Avantek, Andrew receivers.

News Services: ABC NewsOne, , AP, CNN.

Ownership: Gray Television Inc. (Group Owner).

Began Operation: September 26, 1953. Sale to present owner by Smith Broadcasting Group Inc. approved by FCC December 10, 2002.

Represented (sales): Millennium Sales & Marketing.

Represented (legal): Wiley, Rein & Fielding.

Represented (engineering): Hammitt & Edison Inc.

Personnel:

Matt James, Vice President & General Manager.

Matt Eldredge, Sales Director.

Dan Watkins, Local Sales Manager.

Jack Bowe, News Director.

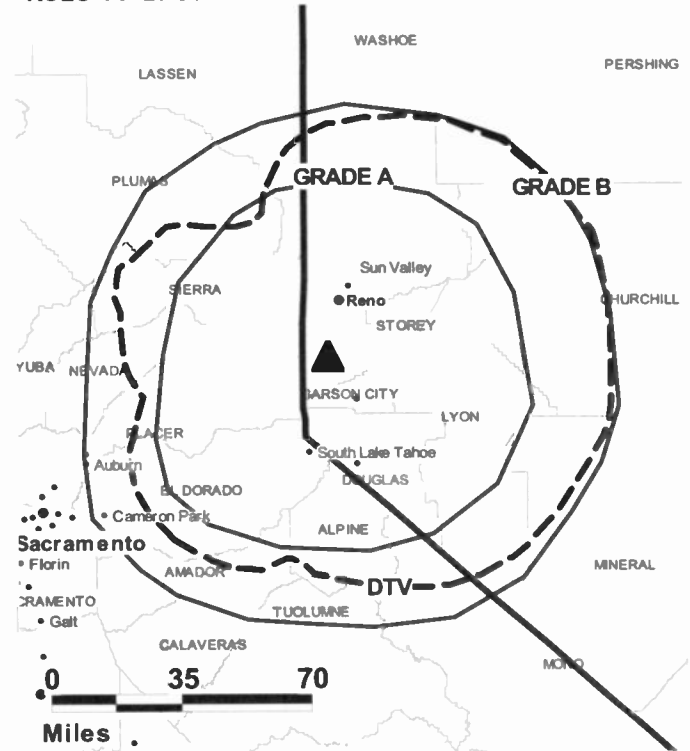
Mac McShane, Chief Engineer.

Donna Mayo, Business Manager.

Bruce Leckband, Promotion & Marketing Director.

Frank Leto, Creative Services Manager.

KOLO-TV BPCT-3473 GRANTED: 5/6/1965



© 2007 Warren Communications News

Samson Williams, Traffic Manager.

City of License: Reno. **Station DMA:** Reno, NV. **Rank:** 110.

Circulation © 2006 Nielsen. Coverage based on Nielsen study.

GrandTotal	Cable TV Households	Non-cable TV Households	Total TV Households
Estimated Station Totals *	169,360	95,600	264,960
Average Weekly Circulation (2006)	102,010	57,295	159,305
Average Daily Circulation (2006)			78,587
Station DMA Total	Cable TV Households	Non-cable TV Households	Total TV Households
Estimated Station Totals *	146,830	95,600	242,430
Average Weekly Circulation (2006)	99,577	57,295	156,872
Average Daily Circulation (2006)			78,121
Other DMA Total	Cable TV Households	Non-cable TV Households	Total TV Households
Estimated Station Totals *	22,530	0	22,530
Average Weekly Circulation (2006)	2,433	0	2,433
Average Daily Circulation (2006)			466

*Estimated station totals are sums of the Nielsen TV and Cable TV household estimates for each county in which the station registers viewing of more than 5% as per the Nielsen Survey Methods.

KREN-DT
Ch. 26

Network Service: CW.

Grantee: Reno License LLC, 500 S. Chinowth Rd., Visalia, CA 93277.

Studio: 940 Matley Lane, Suite 15, Reno, NV 89502.

Mailing Address: 940 Matley Lane, Suite 15, Reno, NV 89502.

Phone: 775-333-2727. **Fax:** 775-327-6827.

Web Site: <http://www.kren.com>

Technical Facilities: Channel No. 26 (542-548 MHz). Authorized power: 1000-kw max. visual. Antenna: 2933-ft above av. terrain, 108-ft. above ground, 9754-ft. above sea level.

Latitude	39°	18'	47"
Longitude	119°	52'	59"

Note: Latitude and longitude coordinates shown are based on the North American Datum of 1927 (NAD 27) as currently required by the Mass Media Bureau of the FCC.

Ownership: Pappas Telecasting Companies (Group Owner).

Began Operation: Station operating under Special Temporary Authority at 4-kw max. visual; no on-air date

Personnel:

Leo Ramos, General Manager.

Barry Poles, Local Sales Manager.

Adolpho Segura, News Director.

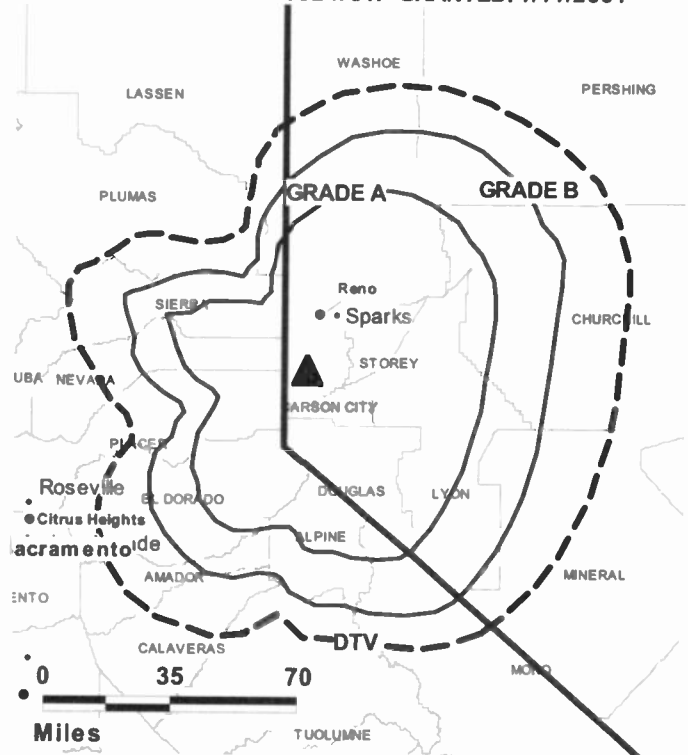
James Ocon, Chief Engineer.

Tina Graham, Business Manager.

Lupe Jimenez, Program Director.

Diane Bird, Promotion Director.

KREN-DT BPCDT-19990924AAT GRANTED: 1/11/2001



© 2007 Warren Communications News

Miriam Carbajal, Traffic Manager.

City of License: Reno. **Station DMA:** Reno, NV. **Rank:** 110.

Nielsen Data: Not available.

KREN-TV
Ch. 27

Network Service: CW.

Licensee: Reno License LLC, 500 S. Chinowth Rd., Visalia, CA 93277.

Studio: 940 Matley Lane, Suite 15, Reno, NV 89502.

Mailing Address: 940 Matley Lane, Suite 15, Reno, NV 89502.

Phone: 775-333-2727. **Fax:** 775-327-6827.

Web Site: http://www.kren.com

Technical Facilities: Channel No. 27 (548-554 MHz). Authorized power: 1820-kw max. visual, 182-kw aural. Antenna: 2925-ft above av. terrain, 107-ft. above ground, 9754-ft. above sea level.

Latitude 39° 18' 47"
Longitude 119° 52' 59"

Holds CP for change to 2600-kw max. visual, 2933-ft above av. terrain, 108-ft. above ground, 9754-ft. above sea level; BPCT-20040507AAV.

Digital Facilities: Channel No. 26 (542-548 MHz). Power: 1000-kw max. visual. Antenna: 2933-ft above av. terrain, 108-ft. above ground, 9754-ft. above sea level.

Latitude 39° 18' 47"
Longitude 119° 52' 59"

FCC Digital File Number: BPCDT-990924AAT. Granted: January 11, 2001.

Note: Latitude and longitude coordinates shown are based on the North American Datum of 1927 (NAD 27) as currently required by the Mass Media Bureau of the FCC.

Satellite Earth Stations: Scientific-Atlanta, 5-meter C-band; M/A-Corn, 5-meter Ku-band.

Ownership: Pappas Telecasting Companies (Group Owner).

Began Operation: October 8, 1986.

Represented (sales): TeleRep Inc.

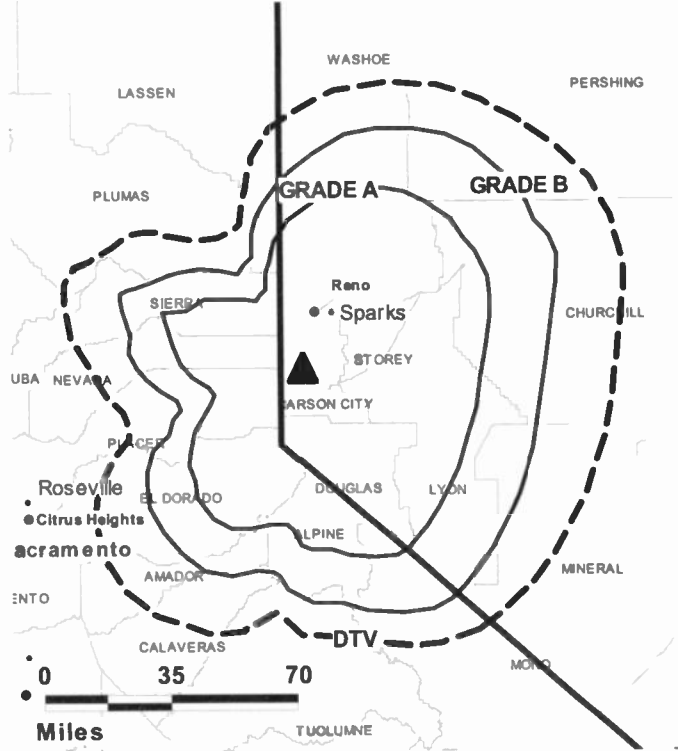
Represented (legal): Fletcher, Heald & Hildreth PLC.

Represented (engineering): Cecil Lynch.

Personnel:

- Leo Ramos, General Manager.
- Barry Poles, Local Sales Manager.
- Aldolpho Segure, News Director.
- James Ocon, Chief Engineer.
- Tina Graham, Business Manager.
- Lupe Jimenez, Program Manager.
- Diane Bird, Promotion Director.

KREN-TV BPCT-20040507AAV GRANTED: 10/29/2004



© 2007 Warren Communications News

Miriam Carbajal, Traffic Manager.

Highest 30 Sec. Rate: \$150.

City of License: Reno. **Station DMA:** Reno, NV. **Rank:** 110.

Circulation © 2006 Nielsen. Coverage based on Nielsen study.

GrandTotal	Cable TV Households	Non-cable TV Households	Total TV Households
Estimated Station Totals *	145,160	91,310	236,470
Average Weekly Circulation (2006)	30,634	18,227	48,861
Average Daily Circulation (2006)			13,223
Station DMA Total	Cable TV Households	Non-cable TV Households	Total TV Households
Estimated Station Totals *	145,160	91,310	236,470
Average Weekly Circulation (2006)	30,634	18,227	48,861
Average Daily Circulation (2006)			13,223

*Estimated station totals are sums of the Nielsen TV and Cable TV household estimates for each county in which the station registers viewing of more than 5% as per the Nielsen Survey Methods.

KRNV

Ch. 4

Network Service: NBC.

Licensee: Sierra Broadcasting Co., 1500 Foremaster Lane, Las Vegas, NV 89101.

Studio: 1790 Vassar St., Reno, NV 89502.

Mailing Address: Box 7160, Reno, NV 89510-7160.

Phone: 775-322-4444. **Fax:** 775-785-1200.

E-mail: sales@krnv.com

Web Site: http://www.krnv.com

Technical Facilities: Channel No. 4 (66-72 MHz). Authorized power: 17.04-kw visual, 3.44-kw aural. Antenna: 420-ft above av. terrain, 92-ft. above ground, 5539-ft. above sea level.

Latitude 39° 35' 03"
Longitude 119° 48' 06"

Transmitter: Red Peak, 4-mi. N of Reno Post Office.

Digital Facilities: Channel No. 7 (174-180 MHz). Power: 16.1-kw visual. Antenna: 2884-ft above av. terrain, 184-ft. above ground, 9741-ft. above sea level.

Latitude 39° 18' 57"
Longitude 119° 53' 00"

Note: Latitude and longitude coordinates shown are based on the North American Datum of 1927 (NAD 27) as currently required by the Mass Media Bureau of the FCC.

Satellite Earth Stations: Transmitter Larcas; Harris, 3-meter Ku-band; Scientific-Atlanta, 4.5-meter Ku & C-band; Harris, 6-meter Ku-band; Scientific-Atlanta, Harris receivers.

SNG Mobile Dish: 2.4-meter Ku-band.

News Services: AP, NBC News Channel.

Ownership: Sunbelt Communications Co. (Group Owner).

Began Operation: September 30, 1962.

Represented (sales): Blair Television.

Personnel:

Ralph Toddre, President & Chief Operating Officer.

Mary Beth Farrel, Station Manager.

John Finkbohner, Operations Manager.

Mark Murakami, Sales Manager.

Patrick Fisher, National Sales Manager.

Jon Killoran, News Director.

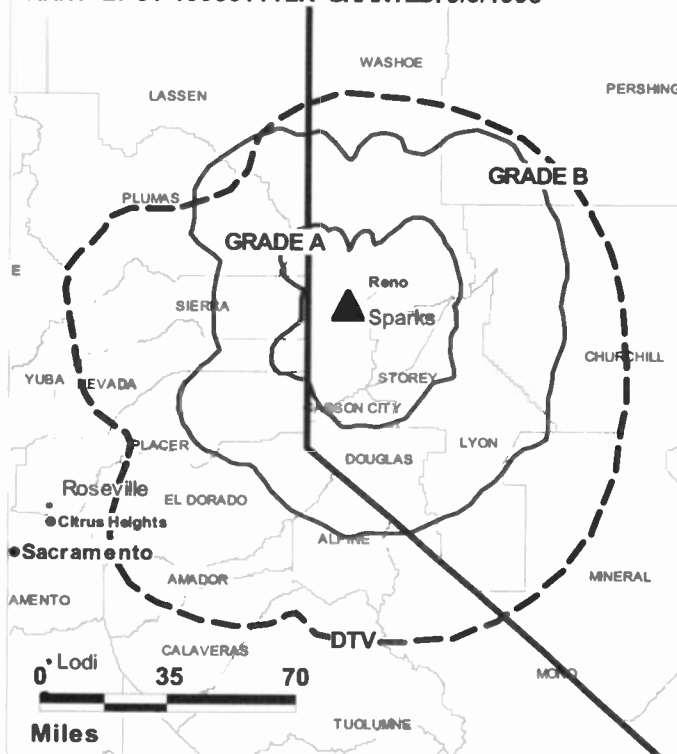
Carrie Walker, Business Manager.

Dustin Thomas, Production Manager.

Staci Hays, Marketing Specialist.

Barbara Monroy, Traffic Manager.

KRNV BPCT-19960111LK GRANTED: 9/6/1996



Rates: On request.

City of License: Reno. **Station DMA:** Reno, NV. **Rank:** 110.

Circulation © 2006 Nielsen. Coverage based on Nielsen study.

GrandTotal	Cable TV Households	Non-cable TV Households	Total TV Households
Estimated Station Totals *	148,570	95,600	244,170
Average Weekly Circulation (2006)	100,170	53,195	153,365
Average Daily Circulation (2006)			79,440
Station DMA Total	Cable TV Households	Non-cable TV Households	Total TV Households
Estimated Station Totals *	146,830	95,600	242,430
Average Weekly Circulation (2006)	99,154	53,195	152,349
Average Daily Circulation (2006)			79,390
Other DMA Total	Cable TV Households	Non-cable TV Households	Total TV Households
Estimated Station Totals *	1,740	0	1,740
Average Weekly Circulation (2006)	1,016	0	1,016
Average Daily Circulation (2006)			50

*Estimated station totals are sums of the Nielsen TV and Cable TV household estimates for each county in which the station registers viewing of more than 5% as per the Nielsen Survey Methods.

KRNV-DT
Ch. 7

Network Service: NBC.

Licensee: Sierra Broadcasting Co., 1500 Foremaster Lane, Las Vegas, NV 89101.

Studio: 1790 Vassar St., Reno, NV 89502.

Mailing Address: Box 7160, Reno, NV 89510-7160.

Phone: 775-322-4444. **Fax:** 775-785-1200.

E-mail: sales@krmv.com

Web Site: http://www.krmv.com

Technical Facilities: Channel No. 7 (174-180 MHz). Authorized power: 16.1-kw visual. Antenna: 2884-ft above av. terrain, 184-ft. above ground, 9741-ft. above sea level.

Latitude	39°	18'	57"
Longitude	119°	53'	002"

Note: Latitude and longitude coordinates shown are based on the North American Datum of 1927 (NAD 27) as currently required by the Mass Media Bureau of the FCC.

Satellite Earth Stations: Transmitter Larcam; Harris, 3-meter Ku-band; Scientific-Atlanta, 4.5-meter Ku & C-band; Harris, 6-meter Ku-band; Scientific-Atlanta, Harris receivers.

Ownership: Sunbelt Communications Co. (Group Owner).

Began Operation: Station operating; no on-air date

Represented (sales): Petry Television Inc.

Personnel:

Ralph Toddre, President & Chief Operating Officer.

Mary Beth Farrel, Station Manager.

John Finkbohner, Operations Manager.

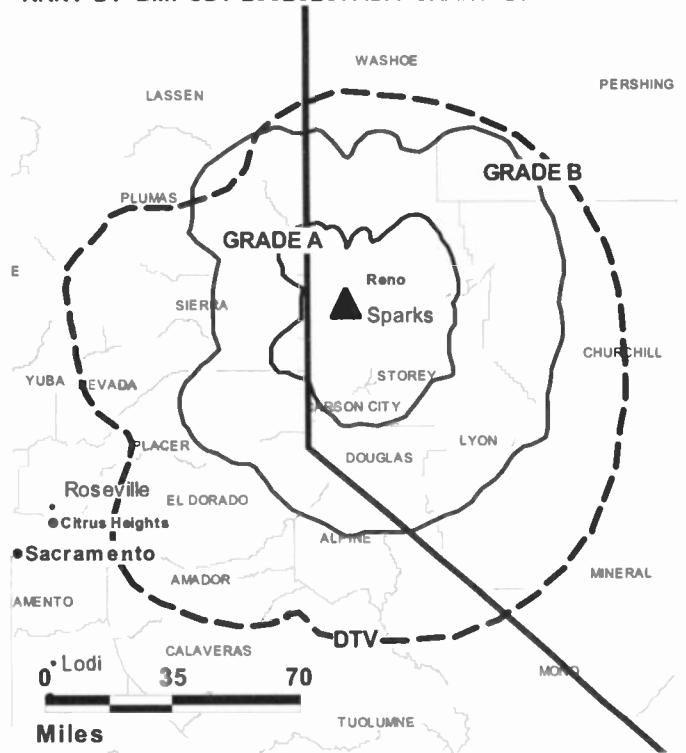
Mark Murakami, Sales Manager.

Patrick Fisher, National Sales Manager.

Jon Killoran, News Director.

Carrie Walker, Business Manager.

KRNV-DT BMPCDT-20020207ABA GRANTED: 4/5/2002



© 2007 Warren Communications News

Dustin Thomas, Production Manager.

Staci Hays, Marketing Specialist.

Barbara Monroy, Traffic Manager.

City of License: Reno. **Station DMA:** Reno, NV. **Rank:** 110.

Nielsen Data: Not available.

KRXI-DT
Ch. 44

Network Service: FOX.

Grantee: KTVU Partnership, 4920 Brookside Court, Reno, NV 89502.

Studio: 4920 Brookside Court, Reno, NV 89502.

Mailing Address: 4920 Brookside Court, Reno, NV 89502.

Phone: 775-856-2121. **Fax:** 775-856-1101.

E-mail: steve.halliwell@cox.com

Web Site: <http://www.foxreno.com>

Technical Facilities: Channel No. 44 (650-656 MHz). Authorized power: 1000-kw max. visual, aural. Antenna: 2743-ft above av. terrain, 121-ft. above ground, 8471-ft. above sea level.

Latitude	39°	35'	23"
Longitude	119°	55'	37"

Note: Latitude and longitude coordinates shown are based on the North American Datum of 1927 (NAD 27) as currently required by the Mass Media Bureau of the FCC.

Ownership: KTVU Partnership (Group Owner).

Began Operation: Station operating under Special Temporary Authority at 500-kw max. visual; no on-air date

Represented (sales): TeleRep Inc.

Personnel:

Marty Ozer, President & General Manager.

Steve Cummings, General Sales Manager.

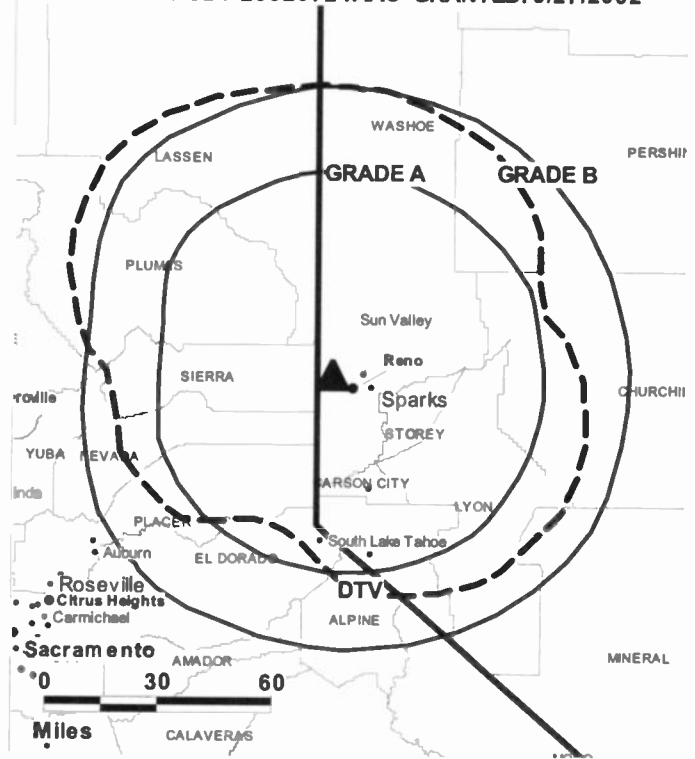
Kelly Couiter, Local Sales Manager.

Amie Chapman, National Sales Manager.

Mike Arnold, Chief Engineer.

Ray Lucky, Business Manager.

KRXI-DT BMPCDT-20020724AAU GRANTED: 9/27/2002



© 2007 Warren Communications News

Steve Halliwell, Promotion, Program & Production Manager.

Tracy Wells, Traffic Manager.

City of License: Reno. **Station DMA:** Reno, NV. **Rank:** 110.

Nielsen Data: Not available.

KRXI-TV
Ch. 11

Network Service: FDX.

Licensee: KTVU Partnership, 4920 Brookside Court, Reno, NV 89502.

Studio: 4920 Brookside Court, Reno, NV 89502.

Mailing Address: 4920 Brookside Court, Reno, NV 89502.

Phone: 775-856-2121. **Fax:** 775-856-1101.

E-mail: steve.halliwell@cox.com

Web Site: http://www.foxreno.com

Technical Facilities: Channel No. 11 (198-204 MHz). Authorized power: 178-kw visual, 17.8-kw aural. Antenna: 2802-ft above av. terrain, 175-ft. above ground, 8402-ft. above sea level.

Latitude 39° 35' 23"
Longitude 119° 55' 37"

Transmitter: Peavine Peak, 8.5-mi. NW of Reno.

Digital Facilities: Channel No. 44 (650-656 MHz). Power: 1000-kw max. visual, aural. Antenna: 2743-ft above av. terrain, 121-ft. above ground, 8471-ft. above sea level.

Latitude 39° 35' 23"
Longitude 119° 55' 37"

FCC Digital File Number: BPCDT-19991101AFQ. Granted: September 27, 2002.

Note: Latitude and longitude coordinates shown are based on the North American Datum of 1927 (NAD 27) as currently required by the Mass Media Bureau of the FCC.

LMA: Local marketing agreement with KAME-TV (U), Reno.

Ownership: KTVU Partnership (Group Owner).

Began Operation: September 1, 1995. Transfer to present owner by Nevada Television Corp. approved by FCC April 4, 1997.

Represented (sales): TeleRep Inc.

Represented (legal): Dow, Lohnes & Albertson PLLC.

Represented (engineering): Denny & Associates PC.

Personnel:

Marty Ozer, President & General Manager.

Steve Cummings, General Sales Manager.

Kelly Coulter, Local Sales Manager.

Amie Chapman, National Sales Manager.

Mike Arnold, Chief Engineer.

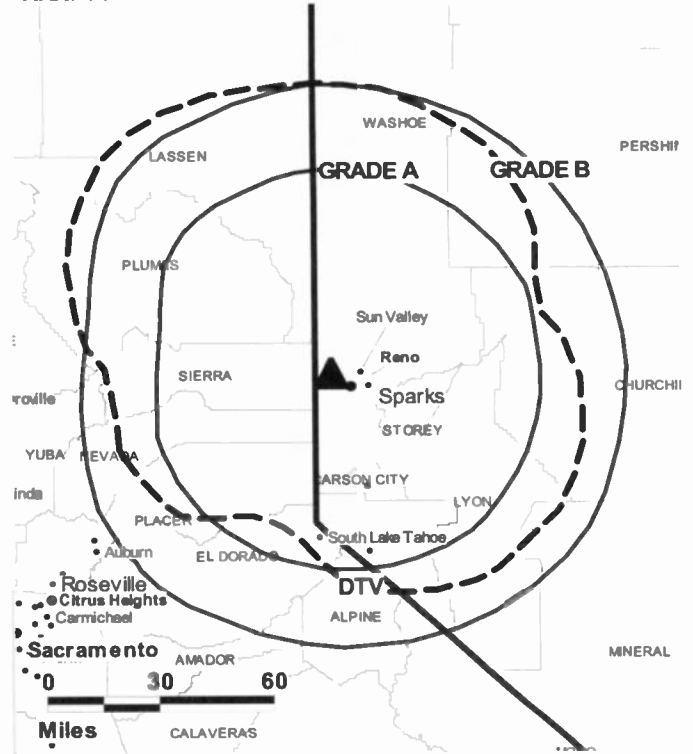
Ray Lucky, Business Manager.

Steve Halliwell, Promotion, Program & Production Manager.

Tracy Wells, Traffic Manager.

Highest 30 Sec. Rate: \$7500.

KRXI-TV BPCT-19850509KU GRANTED: 8/24/1990



© 2007 Warren Communications News

City of License: Reno. **Station DMA:** Reno, NV. **Rank:** 110.

Circulation © 2006 Nielsen. Coverage based on Nielsen study.

GrandTotal	Cable TV Households	Non-cable TV Households	Total TV Households
Estimated Station Totals *	164,840	95,600	260,440
Average Weekly Circulation (2006)	71,242	45,671	116,913
Average Daily Circulation (2006)			40,276
Station DMA Total	Cable TV Households	Non-cable TV Households	Total TV Households
Estimated Station Totals *	146,830	95,600	242,430
Average Weekly Circulation (2006)	69,873	45,671	115,544
Average Daily Circulation (2006)			40,173
Other DMA Total	Cable TV Households	Non-cable TV Households	Total TV Households
Estimated Station Totals *	18,010	0	18,010
Average Weekly Circulation (2006)	1,369	0	1,369
Average Daily Circulation (2006)			103

*Estimated station totals are sums of the Nielsen TV and Cable TV household estimates for each county in which the station registers viewing of more than 5% as per the Nielsen Survey Methods.

KTVN
Ch. 2

Network Service: CBS.

Licensee: Sarkes Tarzian Inc., Box 7220, Reno, NV 89510.

Studio: 4925 Energy Way, Reno, NV 89502.

Mailing Address: Box 7220, Reno, NV 89510.

Phone: 775-858-2222. **Fax:** 775-861-4298.

E-mail: ktvn@ktvn.com

Web Site: http://www.ktvn.com

Technical Facilities: Channel No. 2 (54-60 MHz). Authorized power: 89.1-kw visual, 8.9-kw aural. Antenna: 2152-ft above av. terrain, 151-ft. above ground, 7569-ft. above sea level.

Latitude 39° 15' 29"
Longitude 119° 42' 37"

Transmitter: McClellan Peak, approx. 12-mi. at a bearing of 165 degrees from Reno.

Digital Facilities: Channel No. 13 (210-216 MHz). Power: 12.7-kw & 16.1-kw horizontal visual. Antenna: 2874-ft above av. terrain, 174-ft. above ground, 9731-ft. above sea level.

Latitude 39° 18' 57"
Longitude 119° 53' 02"

FCC Digital File Number: BMPCDT-20000926ANY. Granted: October 09, 2002.

Note: Latitude and longitude coordinates shown are based on the North American Datum of 1927 (NAD 27) as currently required by the Mass Media Bureau of the FCC.

Satellite Earth Stations: Transmitter Harris; Scientific-Atlanta, 7-meter C-band; Scientific-Atlanta, 4.6-meter C-band; Andrew, 4.6-meter Ku-band; Superior, 6-meter Ku & C-band; Standard Components, Scientific-Atlanta, Andrew receivers.

SNG Mobile Dish: 4.6-meter Ku-band.

News Services: CNN Newsource, AP.

Ownership: Sarkes Tarzian Inc. (Group Owner).

Began Operation: June 4, 1967. Sale to present owner by Lee D. Hirshland, et al., approved by FCC August 13, 1980 (Television Digest, Vol. 19:44).

Represented (sales): Continental Television Sales.

Represented (legal): Leventhal, Senter & Lerman PLLC.

Represented (engineering): Benard Segal.

Personnel:

Lawson Fox, General Manager.

Al Richards, Operations & Engineering Director.

John Richardson, General Sales Manager.

Sharon Faque, Local & National Sales Manager.

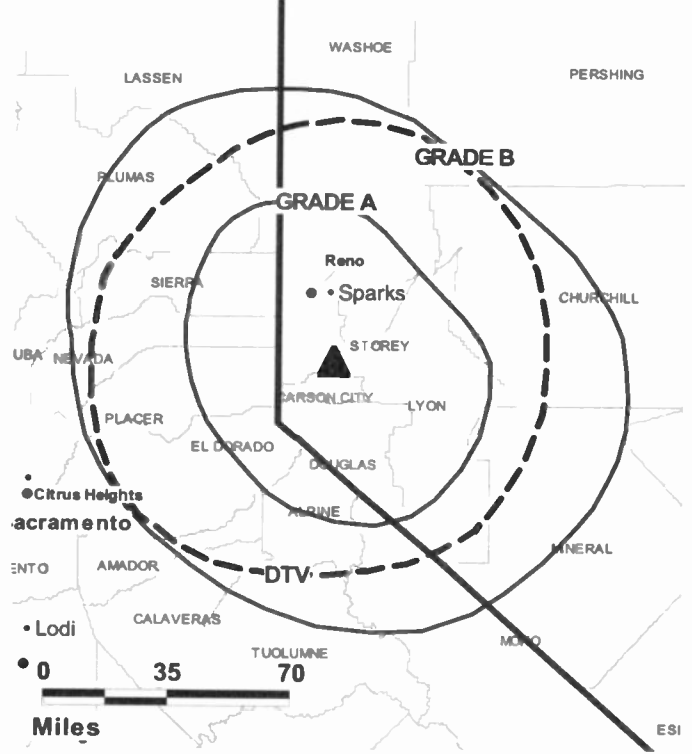
Gina Martini, News Director.

Lynne Hartung, Controller.

Pat Hall, Program & Traffic Manager.

Tanya Soule, Marketing Director.

KTVN BPCT-19860507KG GRANTED: 4/23/1991



Michelle Loftin, Promotion Manager.

Brent Richard, Production Manager.

Rates: Dn request.

City of License: Reno. **Station DMA:** Reno, NV. **Rank:** 110.

Circulation © 2006 Nielsen. Coverage based on Nielsen study.

GrandTotal	Cable TV Households	Non-cable TV Households	Total TV Households
Estimated Station Totals *	154,450	95,600	250,050
Average Weekly Circulation (2006)	103,244	50,863	154,107
Average Daily Circulation (2006)			69,000
Station DMA Total	Cable TV Households	Non-cable TV Households	Total TV Households
Estimated Station Totals *	146,830	95,600	242,430
Average Weekly Circulation (2006)	99,411	50,863	150,274
Average Daily Circulation (2006)			68,538
Other DMA Total	Cable TV Households	Non-cable TV Households	Total TV Households
Estimated Station Totals *	7,620	0	7,620
Average Weekly Circulation (2006)	3,833	0	3,833
Average Daily Circulation (2006)			462

*Estimated station totals are sums of the Nielsen TV and Cable TV household estimates for each county in which the station registers viewing of more than 5% as per the Nielsen Survey Methods.

KTVN-DT
Ch. 13

Network Service: CBS.

Licensee: Sarkes Tarzian Inc., Box 62, Bloomington, IN 47402.

Studio: 4925 Energy Way, Reno, NV 89502.

Mailing Address: Box 7220, Reno, NV 89510.

Phone: 775-858-2222. **Fax:** 775-861-4298.

E-mail: ktvn@ktvn.com

Web Site: http://www.ktvn.com

Technical Facilities: Channel No. 13 (210-216 MHz). Authorized power: 12.7-kw & 16.1-kw horizontal visual. Antenna: 2874-ft above av. terrain, 174-ft. above ground, 9731-ft. above sea level.

Latitude	39°	18'	57"
Longitude	119°	53'	02"

Transmitter: Slide Mountain, approx. 12-mi. at a bearing of 195 degrees from Reno.

Note: Latitude and longitude coordinates shown are based on the North American Datum of 1927 (NAD 27) as currently required by the Mass Media Bureau of the FCC.

Multichannel TV Sound: Stereo only.

SNG Mobile Dish: BAF, 2.5-meter Ku-band.

News Service: AP.

Ownership: Sarkes Tarzian Inc. (Group Owner).

Began Operation: Station operating; no on-air date.

Represented (sales): Continental Television Sales.

Represented (legal): Leventhal, Senter & Lerman PLLC.

Represented (engineering): Denny & Associates PC.

Personnel:

Lawson Fox, General Manager.

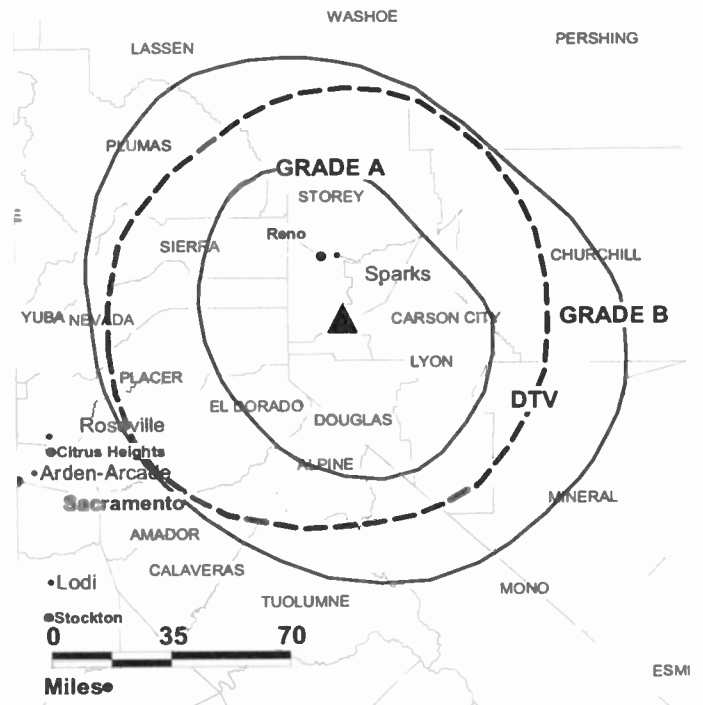
Al Richards, Operations & Engineering Director.

John Richardson, General Sales Manager.

Sharon Faque, Local & National Sales Manager.

Gina Martini, News Director.

KTVN-DT BMPCDT-20020909AAS GRANTED: 10/9/2002



Lynne Hartung, Controller.

Pat Hall, Program & Traffic Manager.

Tanya Soule, Marketing Director.

Michelle Loftin, Promotion Director.

Brent Richard, Production Manager.

City of License: Reno. **Station DMA:** Reno, NV. **Rank:** 110.

Nielsen Data: Not available.

KWNV
Ch. 7

Network Service: NBC.

Licensee: Sierra Broadcasting Co., 1500 Foremaster Lane, Las Vegas, NV 89101.

Studio: 1790 Vasser St., Reno, NV 89101.

Mailing Address: 1500 Foremaster Lane, Las Vegas, NV 89101.

Phone: 702-642-3333. **Fax:** 702-657-3423.

Technical Facilities: Channel No. 7 (174-180 MHz). Authorized power: 0.9-kw visual. Antenna: 2132-ft above av. terrain, 36-ft. above ground, 6762-ft. above sea level.

Latitude	41°	00'	41"
Longitude	117°	45'	59"

Transmitter: Winnemucca Mountain, approx. 3.1-mi. NW of Winnemucca.

Digital Facilities: Channel No. 12 (204-210 MHz). Power: 2.6-kw visual. Antenna: 2133-ft above av. terrain, 41-ft. above ground, 6767-ft. above sea level.

Latitude	41°	00'	41"
Longitude	117°	45'	59"

FCC Digital File Number: BPCDT-19991029AEB. Granted: March 30, 2000.

Note: Latitude and longitude coordinates shown are based on the North American Datum of 1927 (NAD 27) as currently required by the Mass Media Bureau of the FCC.

Ownership: Sierra Broadcasting Co. (Group Owner).

Began Operation: July 1, 1998. Sale to present owner by Sunbelt Broadcasting Co. approved by FCC October 15, 1998.

Represented (engineering): Hammett & Edison Inc.

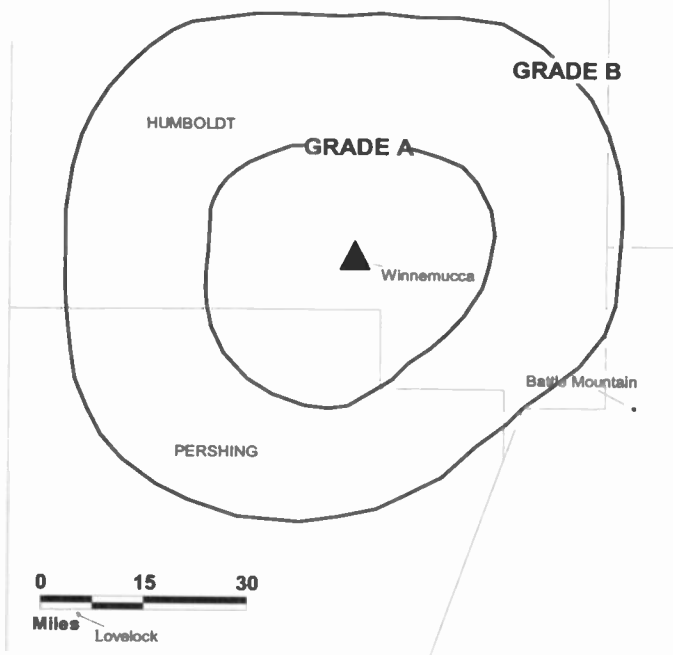
Personnel:

Ralph Toddre, General Manager.

Steve Galvan, Chief Engineer.

Rates: On request.

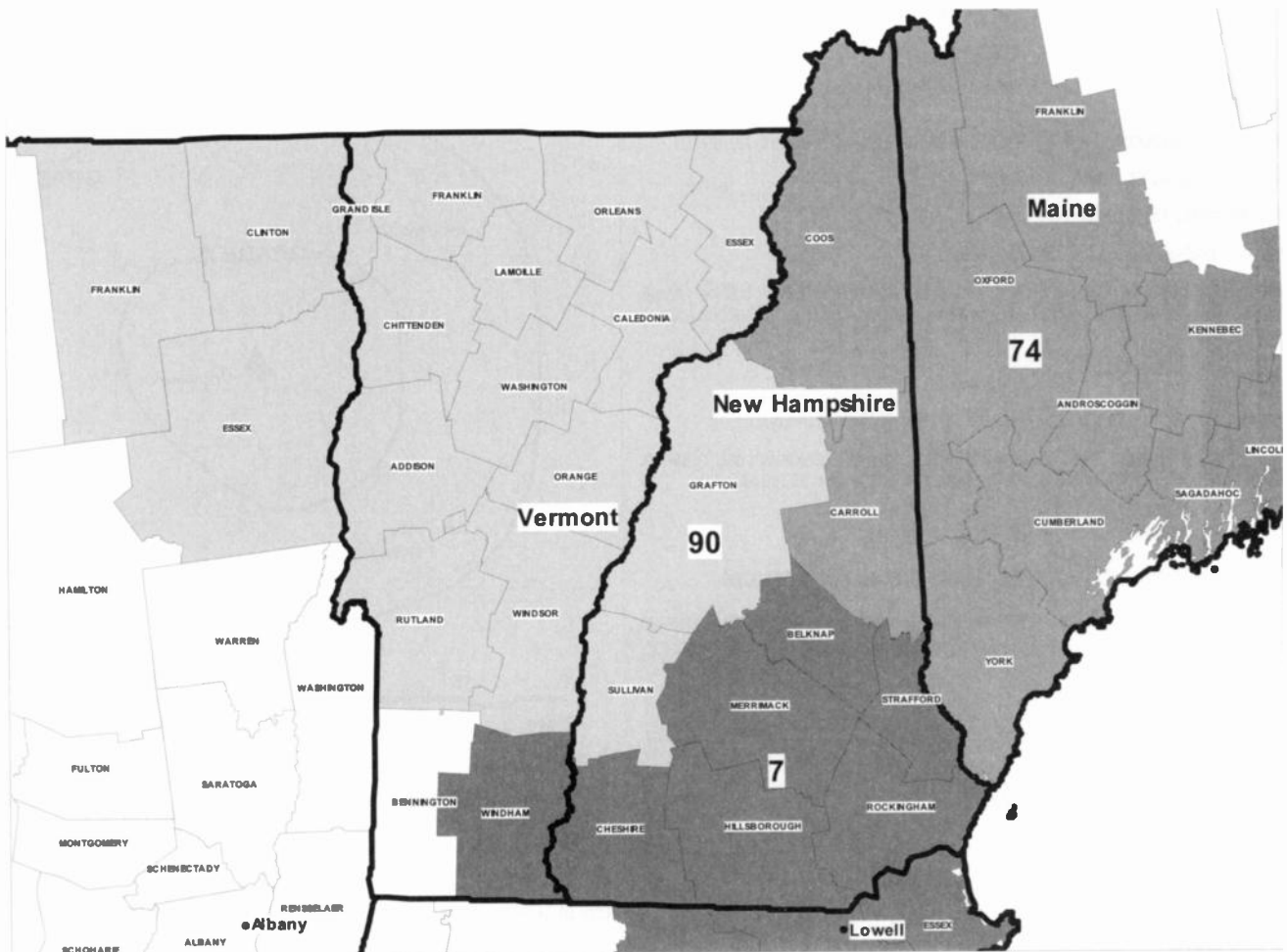
KWNV BMPCT-19970527KE GRANTED: 5/12/1998



© 2007 Warren Communications News

City of License: Winnemucca. **Station DMA:** Reno, NV. **Rank:** 110.

Nielsen Data: Not available.



© 2007 Warren Communications News

MARKET	NIELSEN DMA TV HOUSEHOLDS	RANK	MARKET AREA COMMERCIAL STATIONS
Boston, MA-Manchester, NH	2,372,030	7	WBPX (68); WBPX-OT (32); WBZ-OT (30); WBZ-TV (4); WCVB-OT (20); WCVB-TV (5); WDPX (58); WDPX-OT (40); WFXT (25); WFXT-OT (31); WHDH-OT (42); WHDH-TV (7); WLVI-OT (41); WLVI-TV (56); WMFP (62); WMFP-OT (18); WMUR-OT (59); WMUR-TV (9); WNEU (60); WNEU-OT (34); WPXG (21); WPXG-OT (33); WSBK-OT (39); WSBK-TV (38); WUNI (27); WUNI-OT (29); WUTF-OT (23); WUTF-TV (66); WWDP (46); WWOP-OT (52); WZMY-OT (35); WZMY-TV (50)
Portland-Auburn, ME	409,180	74	WCSH (6); WCSH-OT (44); WGME-OT (38); WGME-TV (13); WMTW-OT (46); WMTW-TV (8); WPFO (23); WPME (35); WPME-OT (28); WPXT (51); WPXT-OT (43)
Burlington, VT-Plattsburgh, NY	327,480	90	WCAX-TV (3); WFFF-TV (44); WNNE (31); WNNE-OT (25); WPTZ (5); WVNY (22)

New Hampshire *Digital* Station Totals as of October 1, 2006

	VHF	UHF	TOTAL
Commercial Television	0	4	4
Educational Television	0	3	3
	0	7	7

New Hampshire Analog Station Totals as of October 1, 2006

	VHF	UHF	TOTAL
Commercial Television	1	3	4
Educational Television	1	2	3
	2	5	7

New Hampshire — Concord

**WPXG
Ch. 21
(Satellite of WBPX, Boston)**

Network Service: ION.

Licensee: Paxson Boston-68 License Inc., 601 Clearwater Park Rd., West Palm Beach, FL 33401-6233.

Studio: 1120 Soldiers Field Rd., Boston, MA 02134.

Mailing Address: 1120 Soldiers Field, Boston, MA 02134.

Phone: 617-787-6868. **Fax:** 617-787-4114.

E-mail: robertgilbert@ionmedia.tv

Web Site: http://www.ionline.tv

Technical Facilities: Channel No. 21 (512-518 MHz). Authorized power: 1860-kw max. visual. Antenna: 1049-ft above av. terrain, 180-ft. above ground, 1594-ft. above sea level.

Latitude 43° 11' 14"
Longitude 71° 19' 11.5"

Transmitter: Fort Mountain, 2.68-mi. S of Hwy. 4, 2.72-mi. W of Pleasant Lake, near Goss.

Digital Facilities: Channel No. 33 (584-590 MHz). Power: 100-kw max. visual. Antenna: 1129-ft above av. terrain, 259-ft. above ground, 1669-ft. above sea level.

Latitude 43° 11' 004"
Longitude 71° 19' 12"

Note: Latitude and longitude coordinates shown are based on the North American Datum of 1927 (NAD 27) as currently required by the Mass Media Bureau of the FCC.

Ownership: ION Media Networks Inc. (Group Owner).

Began Operation: April 16, 1984. Left air March 31, 1989. Sale by NHTV 21 Inc. (John Gikas & Frances D. Shalne) approved by FCC September 14, 1984. Sale to New England Television (Wilson Hickman), approved by FCC June 23, 1992. Sale to Boston U. Communications Inc. approved by FCC June 19, 1995. Returned to air September 1, 1995. Sale to DP Media Inc., and subsequent purchase by present owner, approved by FCC May 2, 2000.

Personnel:

Robert Gilbert, Vice President, General Manager & Sales Manager.

Diane Sullivan, Local Sales Manager.

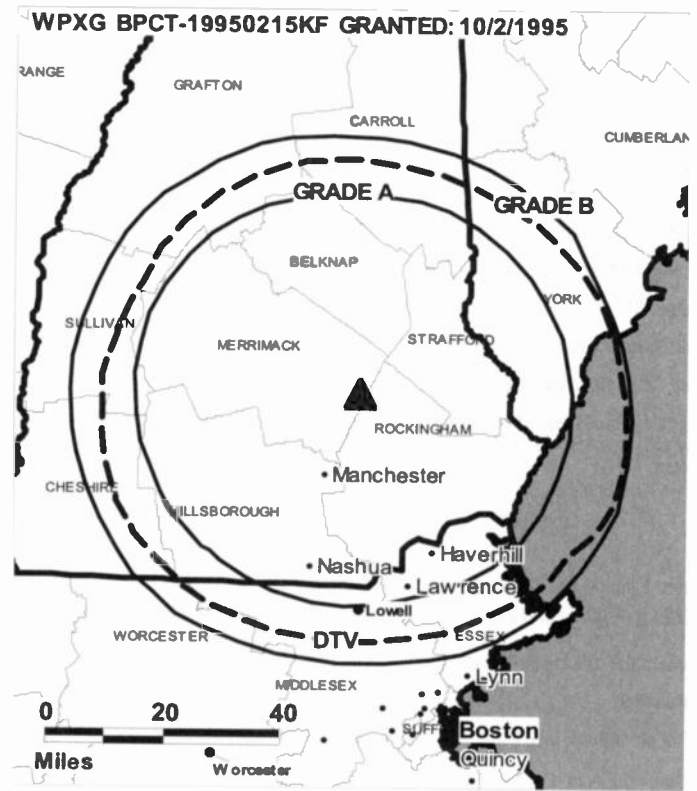
Paul Strieby, Chief Engineer.

Tracy Gosselin, Business Manager.

Jenny DiBartolomeo, Program & Promotion Director.

April LeCrose, Production & Public Affairs Manager.

Diane McLaughlin, Traffic Manager.



© 2007 Warren Communications News

Rates: On request.

City of License: Concord. **Station DMA:** Boston, MA-Manchester, NH. Rank: 7.

Circulation © 2006 Nielsen. Coverage based on Nielsen study.

GrandTotal	Cable TV Households	Non-cable TV Households	Total TV Households
Estimated Station Totals *	159,830	21,190	181,020
Average Weekly Circulation (2006)	16,543	5,403	21,946
Average Daily Circulation (2006)			6,100

Station DMA Total	Cable TV Households	Non-cable TV Households	Total TV Households
Estimated Station Totals *	159,830	21,190	181,020
Average Weekly Circulation (2006)	16,543	5,403	21,946
Average Daily Circulation (2006)			6,100

*Estimated station totals are sums of the Nielsen TV and Cable TV household estimates for each county in which the station registers viewing of more than 5% as per the Nielsen Survey Methods.

WPXG-DT
Ch. 33

Network Service: ION.

Licensee: Paxson Boston-68 License Inc., 601 Clearwater Park Rd., West Palm Beach, FL 33401-6233.

Studio: 1120 Soldiers Field Rd., Boston, MA 02134.

Mailing Address: 1120 Soldiers Field Rd., Boston, MA 02134.

Phone: 617-787-6868. **Fax:** 617-787-4114.

E-mail: robertgilbert@ionmedia.tv

Web Site: <http://www.ionline.tv>

Technical Facilities: Channel No. 33 (584-590 MHz). Authorized power: 100-kw max. visual. Antenna: 1129-ft above av. terrain, 259-ft. above ground, 1669-ft. above sea level.

Latitude	43°	11'	004"
Longitude	71°	19'	12"

Note: Latitude and longitude coordinates shown are based on the North American Datum of 1927 (NAD 27) as currently required by the Mass Media Bureau of the FCC.

Ownership: ION Media Networks Inc. (Group Owner).

Personnel:

Robert Gilbert, Vice President, General Manager & Sales Manager.

Diane Sullivan, Local Sales Manager.

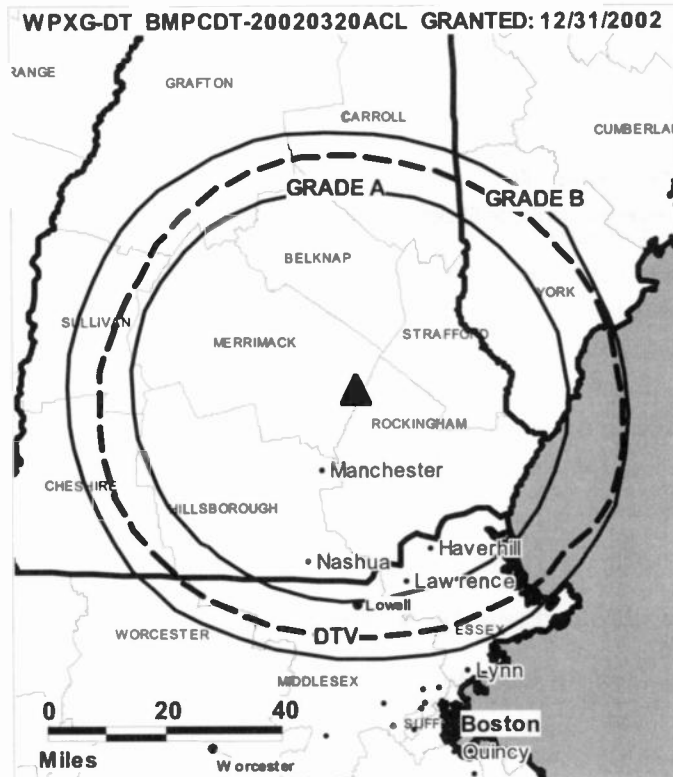
Paul Strieby, Chief Engineer.

Tracy Gosselin, Business Manager.

Jenny DiBartolomeo, Program & Promotion Director.

April LeCrose, Production & Public Affairs Director.

Diane McLaughlin, Traffic Manager.



City of License: Concord. **Station DMA:** Boston, MA-Manchester, NH. **Rank:** 7.

Nielsen Data: Not available.

New Hampshire — Derry

WZMY-DT (formerly WNDS-DT)

Ch. 35

Network Service: MNT.

Grantee: ShootingStar Broadcasting of New England LLC, 3606 Camino de la Cumbre, Sherman Oaks, CA 91423.

Studio: 50 Television Place, Derry, NH 03038.

Mailing Address: 50 Television Place, Derry, NH 03038-1451.

Phone: 603-845-1000. **Fax:** 603-434-8627.

E-mail: pniekamp@shootingstartv.com

Web Site: <http://www.mytvstation.tv>

Technical Facilities: Channel No. 35 (596-602 MHz). Authorized power: 7.3-kw max. visual, aural. Antenna: 672-ft above av. terrain, 409-ft. above ground, 889-ft. above sea level.

Latitude	42°	44'	07"
Longitude	71°	23'	37"

Note: Latitude and longitude coordinates shown are based on the North American Datum of 1927 (NAD 27) as currently required by the Mass Media Bureau of the FCC.

Ownership: ShootingStar Broadcasting of New England LLC (Group Owner).

Began Operation: November 1, 2002. Standard Definition. Station operating under Special Temporary Authority at 7.3-kw max. visual.

Represented (legal): Leventhal, Senter & Lerman PLLC.

Personnel:

Diane Sutter, President & Chief Executive Officer.

Pat Niekamp, Director, Sales.

Judy Carlough, General Sales Manager.

Tom Loy, Local & Regional Sales Manager.

Dave Alcorta, National Sales Manager.

Leo Demers, Engineering Director.

WZMY-DT BMPCDT-20060630ADT GRANTED: 7/28/2006



© 2007 Warren Communications News

Gene Steinberg, Program Director & Chief Creative Officer.

Alicia Doucette, Marketing & Promotion Director.

Rob Fay, Production Manager.

City of License: Derry. Station DMA: Boston, MA-Manchester, NH. Rank: 7.

Nielsen Data: Not available.

New Hampshire — Derry

WZMY-TV
(formerly WNDS)
Ch. 50

Network Service: MNT.

Licensee: ShootingStar Broadcasting of New England LLC, 3606 Camino de la Cumbre, Sherman Oaks, CA 91423.

Studio: 50 Television Place, Derry, NH 03038.

Mailing Address: 50 Television Place, Derry, NH 03038.

Phone: 603-434-8850. **Fax:** 603-434-8627.

E-mail: pniekamp@wnds.com

Web Site: <http://www.mytvstation.tv>

Technical Facilities: Channel No. 50 (686-692 MHz). Authorized power: 5000-kw max. visual, 500-kw aural. Antenna: 702-ft above av. terrain, 499-ft. above ground, 983-ft. above sea level.

Latitude 42° 44' 07"
Longitude 71° 23' 36"

Transmitter: Trigate Rd. on Merrill Hill, Hudson.

Digital Facilities: Channel No. 35 (596-602 MHz). Power: 7.3-kw max. visual, aural. Antenna: 672-ft above av. terrain, 409-ft. above ground, 889-ft. above sea level.

Latitude 42° 44' 07"
Longitude 71° 23' 37"

FCC Digital File Number: BPCDT-19991101AKG. Granted: July 28, 2006.

Note: Latitude and longitude coordinates shown are based on the North American Datum of 1927 (NAD 27) as currently required by the Mass Media Bureau of the FCC.

Ownership: ShootingStar Broadcasting of New England LLC (Group Owner).

Began Operation: September 12, 1983. Sale to present owner by CTV of Derry Inc. approved by FCC July 21, 2004.

Represented (legal): Leventhal, Senter & Lerman PLLC.

Personnel:

Diane Sutter, President & Chief Executive Officer.

Pat Niekamp, Director, Sales.

Judy Carlough, General Sales Manager.

Tom Loy, Local & Regional Sales Manager.

Dave Alcorta, National Sales Manager.

Leo Demurs, Engineering Director.

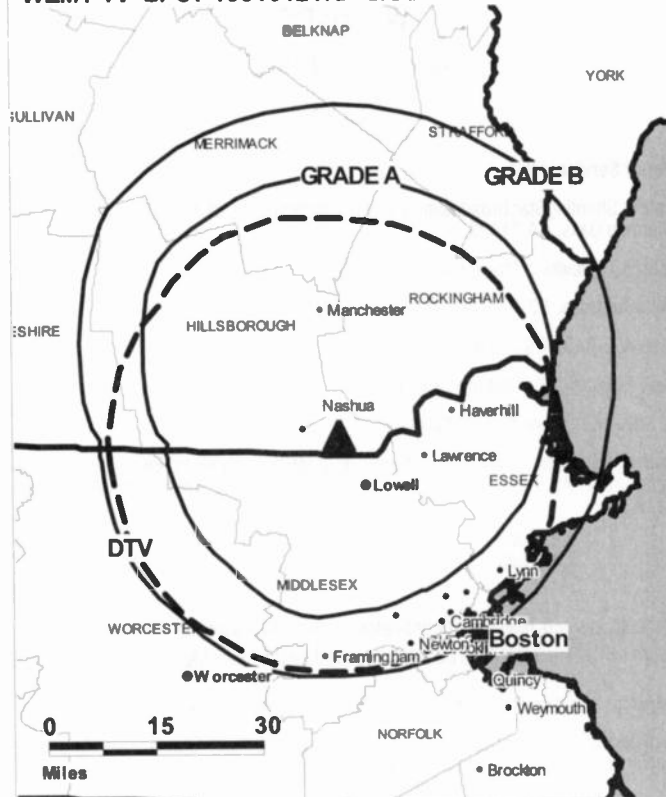
Gene Steinberg, Program Director & Chief Creative Officer.

Alicia Doucette, Marketing & Promotion Director.

Rob Fay, Production Manager.

Rates: On request.

WZMY-TV BPCT-19810121KF GRANTED: 7/16/1982



© 2007 Warren Communications News

City of License: Derry. **Station DMA:** Boston, MA-Manchester, NH. **Rank:** 7.

Circulation © 2006 Nielsen. Coverage based on Nielsen study.

GrandTotal	Cable TV Households	Non-cable TV Households	Total TV Households
Estimated Station Totals *	1,819,800	220,090	2,039,890
Average Weekly Circulation (2006)	350,143	35,819	385,962
Average Daily Circulation (2006)			88,197
Station DMA Total	Cable TV Households	Non-cable TV Households	Total TV Households
Estimated Station Totals *	1,797,500	220,090	2,017,590
Average Weekly Circulation (2006)	347,581	35,819	383,400
Average Daily Circulation (2006)			87,786
Other DMA Total	Cable TV Households	Non-cable TV Households	Total TV Households
Estimated Station Totals *	22,300	0	22,300
Average Weekly Circulation (2006)	2,562	0	2,562
Average Daily Circulation (2006)			411

*Estimated station totals are sums of the Nielsen TV and Cable TV household estimates for each county in which the station registers viewing of more than 5% as per the Nielsen Survey Methods.

**WMUR-DT
Ch. 59**

Network Service: ABC.

Licensee: Hearst-Argyle Properties Inc., 888 7th Ave., New York, NY 10106.

Studio: 100 S. Commercial St., Manchester, NH 03101.

Mailing Address: Box 9, Manchester, NH 03105.

Phone: 603-669-9999; 800-257-5151. **Fax:** 603-641-9042.

E-mail: jbartlett@thewmurchannel.com

Web Site: <http://www.thewmurchannel.com>

Technical Facilities: Channel No. 59 (740-746 MHz). Authorized power: 537-kw max. visual. Antenna: 1001-ft above av. terrain, 167-ft. above ground, 1457-ft. above sea level.

Latitude	42°	59'	02"
Longitude	71°	35'	24"

Transmitter: Summit of Mount Uncanoonuc, Goffstown, Hillsborough County.

Note: Latitude and longitude coordinates shown are based on the North American Datum of 1927 (NAD 27) as currently required by the Mass Media Bureau of the FCC.

Ownership: Hearst-Argyle Television Inc. (Group Owner).

Began Operation: November 1, 1998.

Represented (sales): Eagle Television Sales.

Personnel:

Jeff Bartlett, President & General Manager.

Gerry McGavick, General Sales Manager.

Mike Taffaro, National Sales Manager.

Andrew Vrees, News Director.

Jim Grimes, Chief Engineer.

Gloria Spence, Finance Director.

Linda Wilkins, Controller.

Cindy Terazzino, Promotion Director.

WMUR-DT BPCDT-980720KE GRANTED: 8/12/1998



Steve Reardon, Production Manager.

Lynn Stevens, Traffic Manager.

Rates: On request.

City of License: Manchester. **Station DMA:** Boston, MA-Manchester, NH. **Rank:** 7.

Nielsen Data: Not available.

WMUR-TV
Ch. 9

Network Service: ABC.

Licensee: Hearst-Argyle Properties Inc., 888 7th Ave., New York, NY 10106.

Studio: 100 S. Commercial St., Manchester, NH 03105.

Mailing Address: Box 9, Manchester, NH 03105.

Phone: 603-669-9999; 800-257-5151. **Fax:** 603-641-9042.

E-mail: jbartlett@thewmurchannel.com

Web Site: http://www.thewmurchannel.com

Technical Facilities: Channel No. 9 (186-192 MHz). Authorized power: 282-kw visual, 33.5-kw aural. Antenna: 1030-ft above av. terrain, 227-ft. above ground, 1513-ft. above sea level.

Latitude 42° 58' 59"
Longitude 71° 35' 19"

Holds CP for change to 1030-ft above av. terrain, 187-ft. above ground, 1486-ft. above sea level; lat. 42° 59' 01", long. 71° 35' 25", BPC2-20050218AAU.

Transmitter: Goffstown.

Digital Facilities: Channel No. 59 (740-746 MHz). Power: 537-kw max. visual. Antenna: 1001-ft above av. terrain, 167-ft. above ground, 1457-ft. above sea level.

Latitude 42° 59' 02"
Longitude 71° 35' 24"

FCC Digital File Number: BPCDT-980720KE. Granted: August 12, 1998.

Note: Latitude and longitude coordinates shown are based on the North American Datum of 1927 (NAD 27) as currently required by the Mass Media Bureau of the FCC.

Multichannel TV Sound: Stereo and separate audio program.

Satellite Earth Stations: Andrew, 7.3-meter C-band; Vertex, 4-meter C-band; Vertex, 4.5-meter Ku-band; Andrew, 4.5-meter Ku-band; Standard Components, M/A-Corn, Andrew receivers.

News Services: CNN Newsource, AP, ABC NewsDne.

Ownership: Hearst-Argyle Television Inc. (Group Owner).

Began Operation: March 28, 1954. Transfer from estate of Francis P. Murphy approved by FCC February 3, 1959 (Television Digest, Vol. 14:15; 15:2, 6). Sale to Imes Communications by Richard Eaton Estate approved by FCC July 22, 1981. Sale to present owner by Imes Communications approved by FCC November 3, 2000 (Vol. 40:37).

Represented (sales): Eagle Television Sales.

Personnel:

Jeff Bartlett, President & General Manager.

Gerry McGavick, General Sales Manager.

Mike Taffaro, National Sales Manager.

Andrew Vrees, News Director.

Jim Grimes, Chief Engineer.

Gloria Spence, Finance Director.

Linda Wilkins, Controller.

Cindy Terazzino, Promotion Director.



© 2007 Warren Communications News

Steve Reardon, Production Manager.

Lynn Stevens, Traffic Manager.

Rates: Dn request.

City of License: Manchester. **Station DMA:** Boston, MA-Manchester, NH. Rank: 7.

Circulation © 2006 Nielsen. Coverage based on Nielsen study.

GrandTotal	Cable TV Households	Non-cable TV Households	Total TV Households
Estimated Station Totals *	579,820	229,200	809,020
Average Weekly Circulation (2006)	196,506	64,470	260,976
Average Daily Circulation (2006)			125,503

Station DMA Total	Cable TV Households	Non-cable TV Households	Total TV Households
Estimated Station Totals *	455,540	199,740	655,280
Average Weekly Circulation (2006)	164,442	58,569	223,011
Average Daily Circulation (2006)			104,175

Other DMA Total	Cable TV Households	Non-cable TV Households	Total TV Households
Estimated Station Totals *	124,280	29,460	153,740
Average Weekly Circulation (2006)	32,064	5,901	37,965
Average Daily Circulation (2006)			21,328

*Estimated station totals are sums of the Nielsen TV and Cable TV household estimates for each county in which the station registers viewing of more than 5% as per the Nielsen Survey Methods.

New Hampshire — Merrimack

WNEU

Ch. 60

Network Service: TMD.

Licensee: NBC Telemundo License Co., c/o NBC Inc., 1299 Pennsylvania Ave. NW, Washington, DC 20004.

Studio: One Sundial Ave., Suite 501, Manchester, NH 03103.

Mailing Address: One Sundial Ave., Suite 501, Manchester, NH 03103.

Phone: 603-647-6060.

E-mail: wneu@comcast.net

Technical Facilities: Channel No. 60 (746-752 MHz). Authorized power: 5000-kw max. visual. Antenna: 1010-ft above av. terrain, 138-ft. above ground, 1463-ft. above sea level.

Latitude 42° 59' 00"
Longitude 71° 35' 20"

Digital Facilities: Channel No. 34 (590-596 MHz). Power: 80-kw max. visual. Antenna: 961-ft above av. terrain, 89-ft. above ground.

Latitude 42° 59' 02"
Longitude 71° 35' 20"

FCC Digital File Number: BPCOT-19990930AAX. Granted: April 24, 2001.

Note: Latitude and longitude coordinates shown are based on the North American Datum of 1927 (NAO 27) as currently required by the Mass Media Bureau of the FCC.

Satellite Earth Stations: Transmitter Comark; ChannelMaster, 3.1-meter C-band; Comtech, 3.8-meter Ku-band; Comtech, 3.8-meter C-band; Vertex, 4.6-meter Ku-band; Sony receivers.

Ownership: NBC Universal (Group Owner).

Began Operation: August 14, 1987. Sale to present owner by Paxson Communications Corp. approved by FCC October 22, 2002. Sale to Paxson Communications Corp. by Paugus Television Inc. approved by FCC March 29, 1995.

Represented (legal): Davis Wright Tremaine LLP.

Personnel:

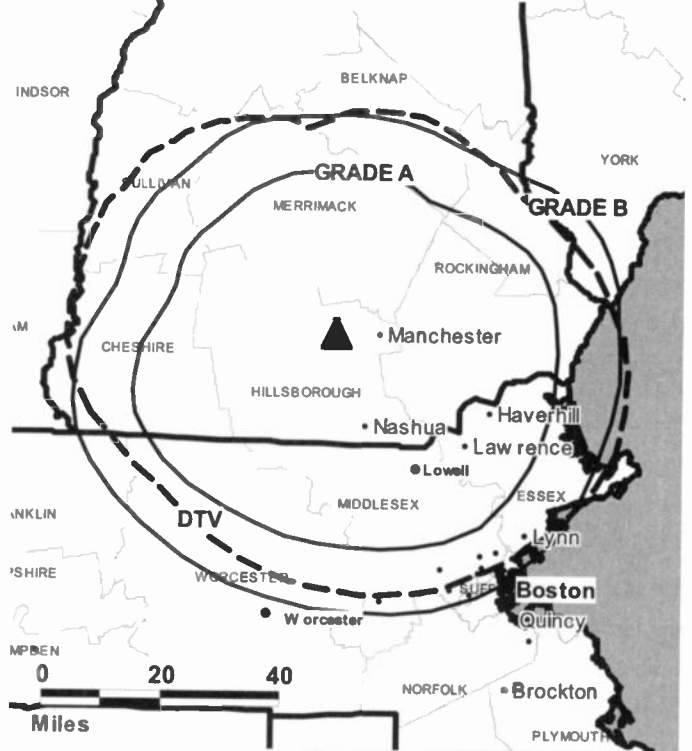
Donna Sill, Station Administrator & Operations Manager.

Dave Raymond, Chief Engineer.

Highest 30 Sec. Rate: \$700.

City of License: Merrimack. **Station DMA:** Boston, MA-Manchester, NH. **Rank:** 7.

WNEU BPCT-19980706KK GRANTED: 11/19/1999



© 2007 Warren Communications News

Circulation © 2006 Nielsen. Coverage based on Nielsen study.

GrandTotal	Cable TV Households	Non-cable TV Households	Total TV Households
Estimated Station Totals *	324,890	96,580	421,470
Average Weekly Circulation (2006)	27,519	8,788	36,307
Average Daily Circulation (2006)			11,105
Station DMA Total	Cable TV Households	Non-cable TV Households	Total TV Households
Estimated Station Totals *	324,890	96,580	421,470
Average Weekly Circulation (2006)	27,519	8,788	36,307
Average Daily Circulation (2006)			11,105

*Estimated station totals are sums of the Nielsen TV and Cable TV household estimates for each county in which the station registers viewing of more than 5% as per the Nielsen Survey Methods.

New Hampshire — Merrimack

WNEU-DT

Ch. 34

Network Service: TMO.

Licensee: NBC Telemundo License Co., c/o NBC Inc., 1299 Pennsylvania Ave. NW, Washington, DC 20004.

Studio: One Sundial Ave., Suite 501, Manchester, NH 03103.

Mailing Address: One Sundial Ave., Suite 501, Manchester, NH 03103.

Phone: 603-647-6060.

E-mail: wneu@comcast.net

Technical Facilities: Channel No. 34 (590-596 MHz). Authorized power: 80-kw max. visual. Antenna: 961-ft above av. terrain, 89-ft. above ground.

Latitude	42°	59'	02"
Longitude	71°	35'	20"

Note: Latitude and longitude coordinates shown are based on the North American Datum of 1927 (NAD 27) as currently required by the Mass Media Bureau of the FCC.

Ownership: NBC Universal (Group Owner).

Began Operation: October 25, 2002. Standard Definition.

Personnel:

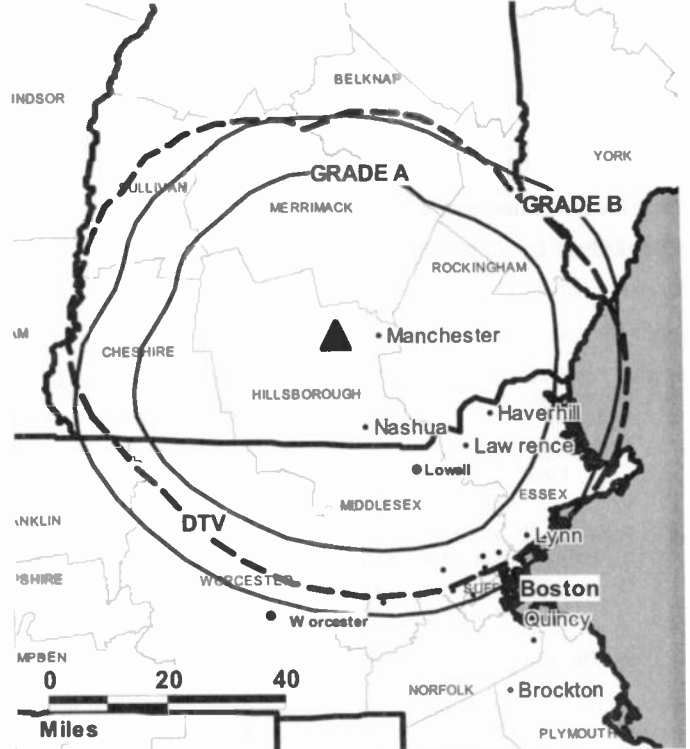
Donna Still, Station Administrator & Operations Manager.

David Raymond, Chief Engineer.

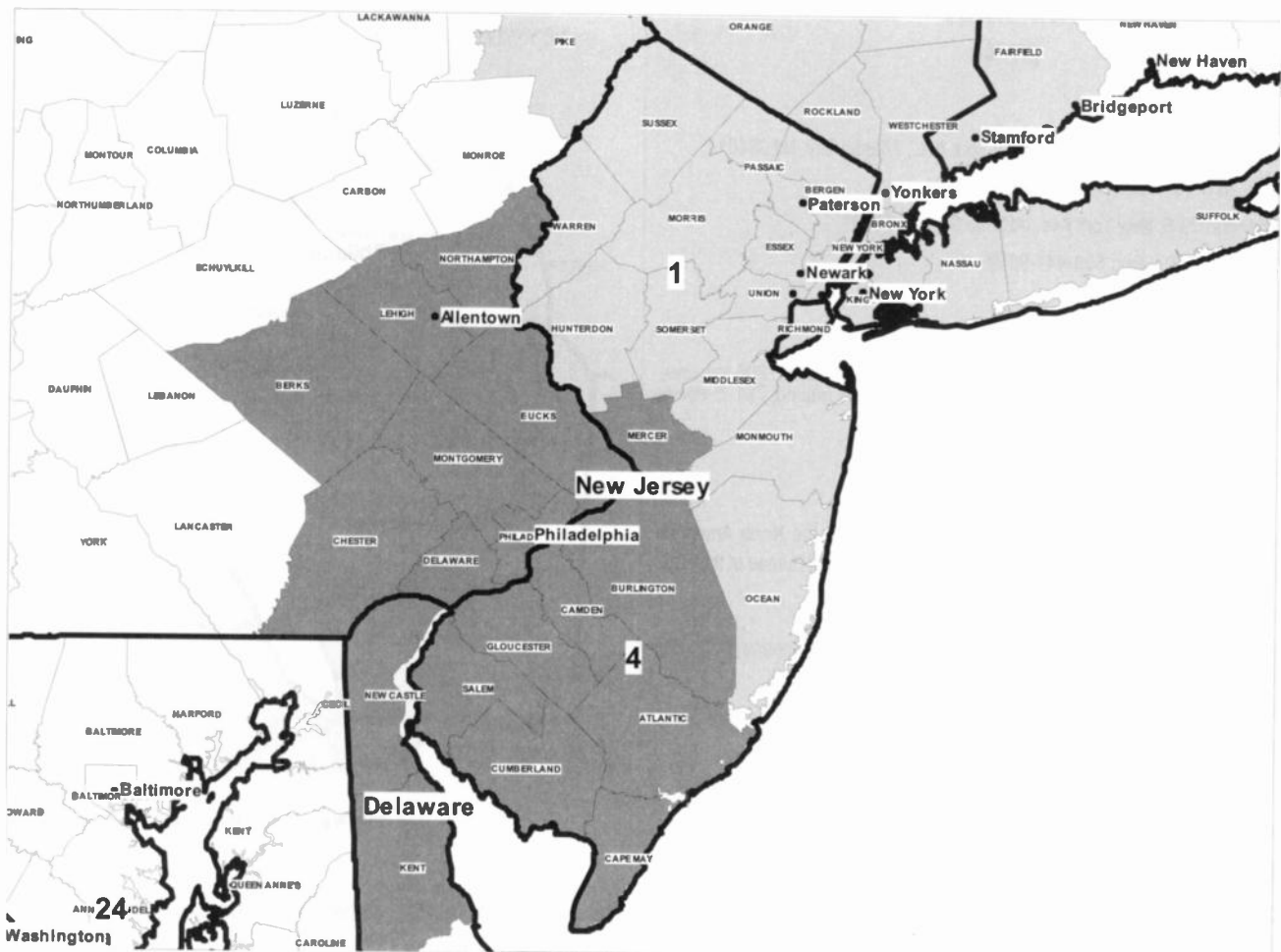
City of License: Merrimack. **Station DMA:** Boston, MA-Manchester, NH. **Rank:** 7.

Nielsen Data: Not available.

WNEU-DT BPCDT-19990930AAX GRANTED: 4/27/2001 CUI



© 2007 Warren Communications News



© 2007 Warren Communications News

MARKET	NIELSEN DMA TV HOUSEHOLDS	RANK	MARKET AREA COMMERCIAL STATIONS
New York, NY	7,366,950	1	WABC-OT (45); WABC-TV (7); WCBS-OT (56); WCBS-TV (2); WFTY-OT (23); WFTY-TV (67); WFUT-OT (53); WFUT-TV (68); WLNJ-OT (57); WMBC-OT (18); WMBC-TV (63); WNBC (4); WNBC-OT (28); WNJU (47); WNJU-OT (36); WNYW (5); WNYW-OT (44); WPIX (11); WPIX-OT (33); WPXN-OT (30); WPXN-TV (31); WRNN-OT (48); WSAH (43); WTBY-OT (27); WTBY-TV (54); WWOR-OT (38); WWOR-TV (9); WXTV (41); WXTV-OT (40)
Philadelphia, PA	2,941,450	4	KYW-OT (26); KYW-TV (3); WBPH-OT (9); WBPH-TV (60); WCAU (10); WCAU-OT (67); WFMZ-OT (46); WFMZ-TV (69); WGTW-OT (27); WGTW-TV (48); WMCN-OT (44); WMGM-OT (36); WMGM-TV (40); WPHL-OT (54); WPHL-TV (17); WPPX (61); WPPX-OT (31); WPSG (57); WPSG-OT (32); WPVI-OT (64); WPVI-TV (6); WTVE (51); WTVE-OT (25); WTXF-OT (42); WTXF-TV (29); WUVP-OT (66); WUVP-TV (65); WWSI (62); WWSI-OT (49)

New Jersey Digital Station Totals as of October 1, 2006

	VHF	UHF	TOTAL
Commercial Television	0	10	10
Educational Television	1	5	6
	1	15	16

New Jersey Analog Station Totals as of October 1, 2006

	VHF	UHF	TOTAL
Commercial Television	1	8	9
Educational Television	1	5	6
	2	13	15

New Jersey — Atlantic City

WMCN-DT Ch. 44

Network Service: IND.

Grantee: Lenfest Broadcasting LLC, 19 New York Ave., Atlantic City, NJ 08401.

Studio: 19 S. New York Ave., Atlantic City, NJ 08401.

Mailing Address: 19 S. New York Ave., Atlantic City, NJ 08401.

Phone: 609-441-1120. **Fax:** 609-441-9559.

E-mail: contact@wmcn.tv

Web Site: <http://www.wmcn.tv>

Technical Facilities: Channel No. 44 (650-656 MHz). Authorized power: 200-kw max. visual, aural. Antenna: 696-ft above av. terrain, 679-ft. above ground, 791-ft. above sea level.

Latitude	39°	43'	41"
Longitude	74°	50'	39"

Note: Latitude and longitude coordinates shown are based on the North American Datum of 1927 (NAD 27) as currently required by the Mass Media Bureau of the FCC.

Ownership: H. Chase Lenfest.

Began Operation: June 12, 2002. Station operating under Special Temporary Authority at reduced height. Analog operations ceased 2002/12/13.

Personnel:

Robert M. Lund, Vice President & General Manager.

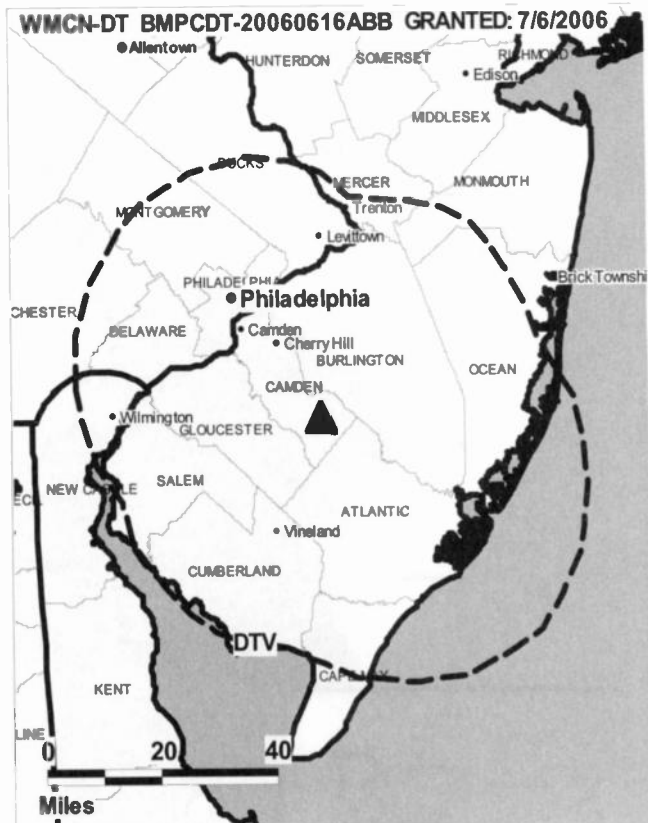
Steve Cass, General Sales Manager.

Volislav Radosavijevic, Chief Engineer.

Mark Chesterton, Traffic Manager & Program Director.

Kate S. Wigginton, Marketing & Public Affairs Manager.

Justin LeFevre, Production Manager.



© 2007 Warren Communications News

City of License: Atlantic City. **Station DMA:** Philadelphia, PA. **Rank:** 4.

Nielsen Data: Not available.

New Jersey — Atlantic City

WWSI Ch. 62

Network Service: TMO.

Licensee: Hispanic Broadcasters of Philadelphia LLC, 2919 W. 17th Ave., Suite 211, Longmont, CO 80503.

Studio: 1341 N. Delaware Ave., No. 408, Philadelphia, PA 19125.

Mailing Address: 1341 N. Delaware Ave., No. 408, Philadelphia, PA 19125.

Phone: 215-634-8862. **Fax:** 215-425-2683.

E-mail: wws@wwsi-tv.com

Technical Facilities: Channel No. 62 (758-764 MHz). Authorized power: 5000-kw max. visual. Antenna: 972-ft above av. terrain, 970-ft. above ground, 1005-ft. above sea level.

Latitude	39°	37'	53"
Longitude	74°	21'	12"

Digital Facilities: Channel No. 49 (680-686 MHz). Power: 130-kw max. visual. Antenna: 972-ft above av. terrain, 970-ft. above ground.

Latitude	39°	37'	53"
Longitude	74°	21'	12"

FCC Digital File Number: BPCDT-19991019ABE. Granted: January 17, 2002.

Note: Latitude and longitude coordinates shown are based on the North American Datum of 1927 (NAD 27) as currently required by the Mass Media Bureau of the FCC.

Ownership: Garden State Communications (Group Owner); Council Tree Communications (Group Owner).

Began Operation: January 17, 2001. Transfer of 75% interest to Council Tree Communications by Garden State Communications approved by FCC March 8, 2000.

Represented (legal): Vinson & Elkins LLP.

Represented (engineering): Lechman & Johnson Inc.

Personnel:

Uriel Rendon, General Manager & General Sales Manager.

Frank Polisano, Chief Engineer.

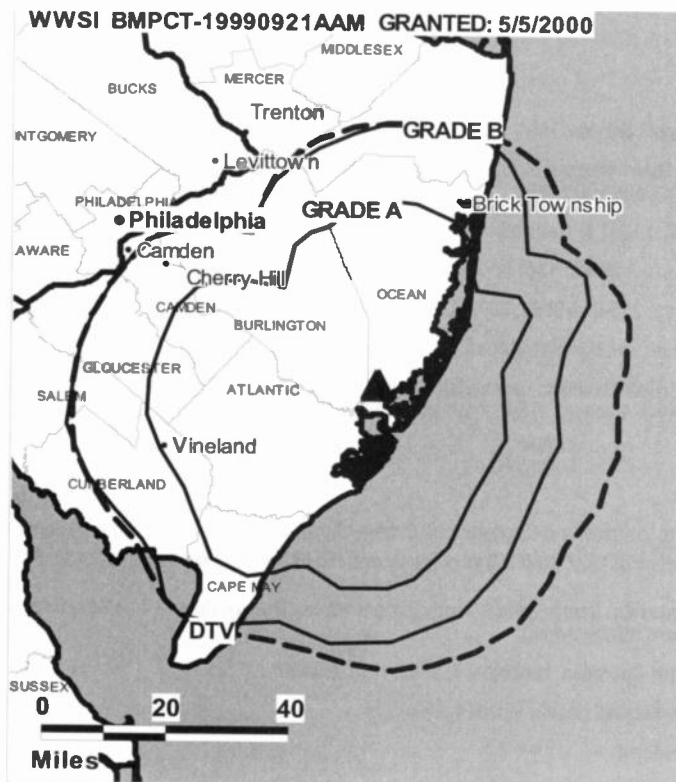
Marila Delpilar, Program Director.

Liz Maris Ravira, Marketing Director.

Marisala Santiago, Promotion & Traffic Manager.

Rates: On request.

City of License: Atlantic City. **Station DMA:** Philadelphia, PA. **Rank:** 4.



© 2007 Warren Communications News

Circulation © 2006 Nielsen. Coverage based on Nielsen study.

GrandTotal	Cable TV Households	Non-cable TV Households	Total TV Households
Estimated Station Totals *	42,800	52,550	95,350
Average Weekly Circulation (2006)	3,638	7,696	11,334
Average Daily Circulation (2006)			2,814

Station DMA Total	Cable TV Households	Non-cable TV Households	Total TV Households
Estimated Station Totals *	42,800	52,550	95,350
Average Weekly Circulation (2006)	3,638	7,696	11,334
Average Daily Circulation (2006)			2,814

*Estimated station totals are sums of the Nielsen TV and Cable TV household estimates for each county in which the station registers viewing of more than 5% as per the Nielsen Survey Methods.

WWSI-DT
Ch. 49

Network Service: TMO.

Licensee: Hispanic Broadcasters of Philadelphia LLC, 2919 17th Ave., Suite 211, Longmont, CO 80503.

Studio: 1341 N. Delaware Ave., Suite 408, Philadelphia, PA 19125.

Mailing Address: 1341 N. Delaware Ave., Suite 408, Philadelphia, PA 19125.

Phone: 215-634-8862; 609-449-0049. **Fax:** 215-425-2683.

E-mail: wwsj@wwsj-tv.com

Technical Facilities: Channel No. 49 (680-686 MHz). Authorized power: 130-kw max. visual. Antenna: 972-ft above av. terrain, 970-ft. above ground.

Latitude	39°	37'	53"
Longitude	74°	21'	12"

Note: Latitude and longitude coordinates shown are based on the North American Datum of 1927 (NAD 27) as currently required by the Mass Media Bureau of the FCC.

Ownership: Garden State Communications (Group Owner); Council Tree Communications (Group Owner).

Began Operation: November 1, 2002. High Definition.

Represented (legal): Vinson & Elkins LLP.

Personnel:

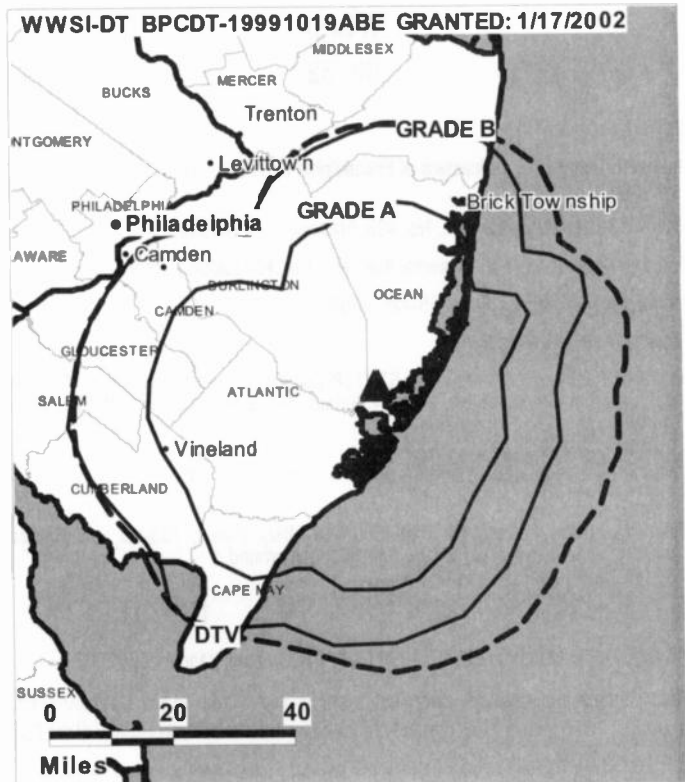
Uriel Rendon, General Manager & General Sales Manager.

Frank Pollisano, Chief Engineer.

Marila Delpilar, Program Director.

Liz Maris Ravira, Marketing Director.

Marisala Santiago, Promotion & Traffic Manager.



© 2007 Warren Communications News

City of License: Atlantic City. **Station DMA:** Philadelphia, PA. **Rank:** 4.

Nielsen Data: Not available.

WGTW-DT

Ch. 27

Network Service: IND.

Licensee: Trinity Broadcasting Network Inc., 2442 Michelle Dr., Tustin, CA 92780.

Studio: 3900 Main St., Philadelphia, PA 19127.

Mailing Address: 3900 Main St., Philadelphia, PA 19127.

Phone: 215-930-0482. **Fax:** 215-930-0496.

Web Site: <http://www.tbn.org>

Technical Facilities: Channel No. 27 (548-554 MHz). Authorized power: 160-kw max. visual, aural. Antenna: 1161-ft above av. terrain, 1083-ft. above ground, 1375-ft. above sea level.

Latitude	40°	02'	30"
Longitude	75°	14'	11"

Note: Latitude and longitude coordinates shown are based on the North American Datum of 1927 (NAD 27) as currently required by the Mass Media Bureau of the FCC.

Ownership: Trinity Broadcasting Network Inc. (Group Owner).

Began Operation: Station operating; no on-air date

Personnel:

Dorothy Brunson, General Manager.

Edward Brunson, Station & Operations Manager.

Syreita King, Sales Research Director.

Stephanie Contino-Faust, Local Sales Manager.

Bruno Vassalo, Accounts Receivable.

Frank Voight, Program Director.

Kim Stafinsky, Promotion Director.

Allen Box, Continuity Production Manager.

Oennis Pritchett, Dn-Air Production Manager.

WGTW-DT BMPCDT-20050209AJY GRANTED: 3/3/2005



© 2007 Warren Communications News

Eric Liberi, Traffic Manager.

City of License: Burlington. **Station DMA:** Philadelphia, PA. **Rank:** 4.

Nielsen Data: Not available.

WGTW-TV
Ch. 48

Network Service: IND.

Licensee: Trinity Broadcasting Network Inc., 2442 Michelle Dr., Tustin, CA 92780.

Studio: 3900 Main St., Philadelphia, PA 19127.

Mailing Address: 3900 Main St., Philadelphia, PA 19127.

Phone: 215-930-0482. **Fax:** 215-930-0496.

Web Site: <http://www.tbn.org>

Technical Facilities: Channel No. 48 (674-680 MHz). Authorized power: 2340-kw max. visual, 234-kw aural. Antenna: 1100-ft above av. terrain, 1079-ft. above ground, 1332-ft. above sea level.

Latitude 40° 02' 35.5"
Longitude 75° 14' 32.5"

Transmitter: Umbria St. near Domino Lane, Roxborough.

Digital Facilities: Channel No. 27 (548-554 MHz). Power: 160-kw max. visual, aural. Antenna: 1161-ft above av. terrain, 1083-ft. above ground, 1375-ft. above sea level.

Latitude 40° 02' 30"
Longitude 75° 14' 11"

FCC Digital File Number: BMPCDT-20000501AFH. Granted: March 03, 2005.

Note: Latitude and longitude coordinates shown are based on the North American Datum of 1927 (NAD 27) as currently required by the Mass Media Bureau of the FCC.

Ownership: Trinity Broadcasting Network Inc. (Group Owner).

Began Operation: August 13, 1992. Transfer of control to present owner by Dorothy E. Brunson approved by FCC September 16, 2004.

Personnel:

Dorothy E. Brunson, General Manager.

Edward Brunson, Station & Operations Manager.

Syreita King, Sales Research Director.

Stephanie Contino-Faust, Local Sales Manager.

Bruno Vassalo, Accounts Receivable.

Frank Voight, Program Director.

Kim Stafinsky, Promotion Director.

Allen Box, Continuity Production Manager.

Oennis Prichett, On-Air Production Manager.

Eric Liberi, Traffic Manager.

Rates: On request.

WGTW-TV BPCT-19840104KL GRANTED: 8/1/1986



© 2007 Warren Communications News

City of License: Burlington. **Station OMA:** Philadelphia, PA. **Rank:** 4.

Circulation © 2006 Nielsen. Coverage based on Nielsen study.

GrandTotal	Cable TV Households	Non-cable TV Households	Total TV Households
Estimated Station Totals *	2,110,790	381,190	2,491,980
Average Weekly Circulation (2006)	144,060	55,978	200,038
Average Daily Circulation (2006)			57,491

Station DMA Total	Cable TV Households	Non-cable TV Households	Total TV Households
Estimated Station Totals *	2,110,790	381,190	2,491,980
Average Weekly Circulation (2006)	144,060	55,978	200,038
Average Daily Circulation (2006)			57,491

*Estimated station totals are sums of the Nielsen TV and Cable TV household estimates for each county in which the station registers viewing of more than 5% as per the Nielsen Survey Methods.

New Jersey — Linden

WNJU
Ch. 47

Network Service: TMO.

Licensee: NBC Telemundo License Co., c/o NBC Inc., 1299 Pennsylvania Ave. NW, Washington, DC 20004.

Studio: 2200 Fletcher Ave., Fort Lee, NJ 07024.

Sales Office: 1775 Broadway, 3rd Floor, New York, NY 10019.

Mailing Address: 2200 Fletcher Ave., Fort Lee, NJ 07024.

Phone: 201-288-5550; 201-969-4247. **Fax:** 201-288-0129.

E-mail: correo@noticiero47.com

Web Site: http://www.telemundo47.com

Technical Facilities: Channel No. 47 (668-674 MHz). Authorized power: 4570-kw max. visual. Antenna: 1508-ft above av. terrain, 1549-ft. above ground, 1561-ft. above sea level.

Latitude 40° 42' 43"
Longitude 74° 00' 49"

Digital Facilities: Channel No. 36 (602-608 MHz). Power: 832-kw max. visual. Antenna: 1137-ft above av. terrain, 1330-ft. above ground.

Latitude 40° 44' 54"
Longitude 73° 59' 10"

FCC Digital File Number: BPCDT-19991004ABJ. Granted: September 24, 2002.

Note: Latitude and longitude coordinates shown are based on the North American Datum of 1927 (NAD 27) as currently required by the Mass Media Bureau of the FCC.

Satellite Earth Station: Transmitter Harris; Miralite, 3.7-meter C-band; Scientific-Atlanta, M/A-Com receivers.

News Services: UPI, CNN Newsource, AP.

Ownership: NBC Universal (Group Owner).

Began Operation: May 16, 1965.

Represented (sales): Telemundo Network Sales.

Represented (legal): Hogan & Hartson LLP.

Represented (engineering): Hammett & Edison Inc.

Personnel:

Manuel Martinez, General Manager.

Sylvia Santiago, Operations Manager.

Jose Pagan, General Sales Manager.

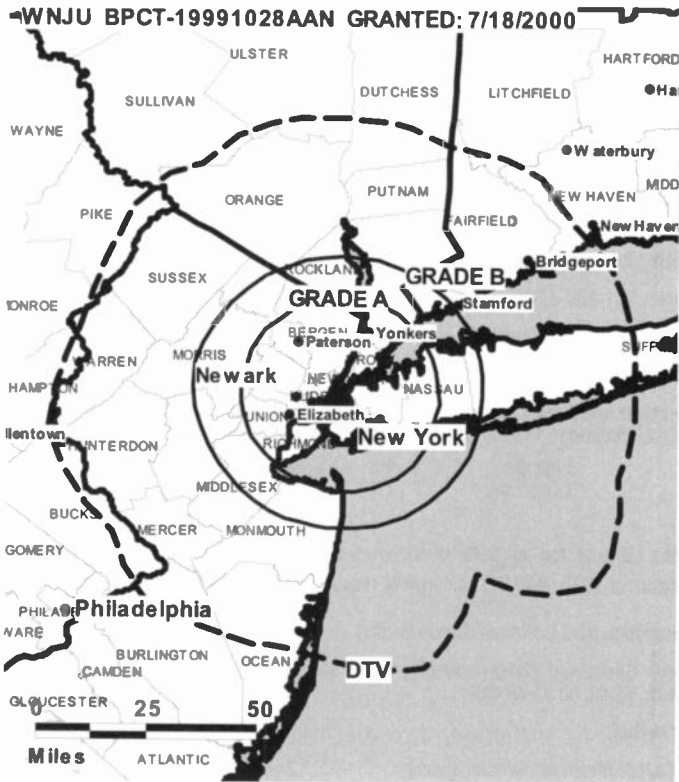
Michael Velazquez, Local Sales Manager.

Rick Schwartz, National Sales Manager.

Hugo Balta, News Director.

Bill Mierisch, Chief Engineer.

Morris Marotta, Vice President, Finance.



© 2007 Warren Communications News

Isabel Martin, Marketing Director.

Manolo Oliva-Garcia, Public Affairs Director.

Highest 30 Sec. Rate: \$8000.

City of License: Linden. **Station DMA:** New York, NY. **Rank:** 1.

Circulation © 2006 Nielsen. Coverage based on Nielsen study.

GrandTotal	Cable TV Households	Non-cable TV Households	Total TV Households
Estimated Station Totals *	3,653,740	856,920	4,510,660
Average Weekly Circulation (2006)	587,109	172,855	759,964
Average Daily Circulation (2006)			383,698
Station DMA Total	Cable TV Households	Non-cable TV Households	Total TV Households
Estimated Station Totals *	3,653,740	856,920	4,510,660
Average Weekly Circulation (2006)	587,109	172,855	759,964
Average Daily Circulation (2006)			383,698

*Estimated station totals are sums of the Nielsen TV and Cable TV household estimates for each county in which the station registers viewing of more than 5% as per the Nielsen Survey Methods.

WNJU-DT
Ch. 36

Network Service: TMO.

Grantee: NBC Telemundo License Co., c/o NBC Inc., 1299 Pennsylvania Ave. NW, Washington, DC 20004.

Studio: 2200 Fletcher Ave., Fort Lee, NJ 27024.

Mailing Address: 2200 Fletcher Ave., Fort Lee, NJ 07024.

Phone: 201-969-4241; 201-288-5550. **Fax:** 201-288-0129.

E-mail: correo@noticiero47.com

Web Site: http://www.telemundo47.com

Technical Facilities: Channel No. 36 (602-608 MHz). Authorized power: 832-kw max. visual. Antenna: 1137-ft above av. terrain, 1330-ft. above ground.

Latitude	40°	44'	54"
Longitude	73°	59'	10"

Note: Latitude and longitude coordinates shown are based on the North American Datum of 1927 (NAD 27) as currently required by the Mass Media Bureau of the FCC.

Ownership: NBC Universal (Group Owner).

Began Operation: Station operating under Special Temporary Authority at 14.89-kw max. visual; no on-air date

Personnel:

Manuel Martinez, General Manager.

Sylvia Santiago, Operations Manager.

Jose Pagan, General Sales Manager.

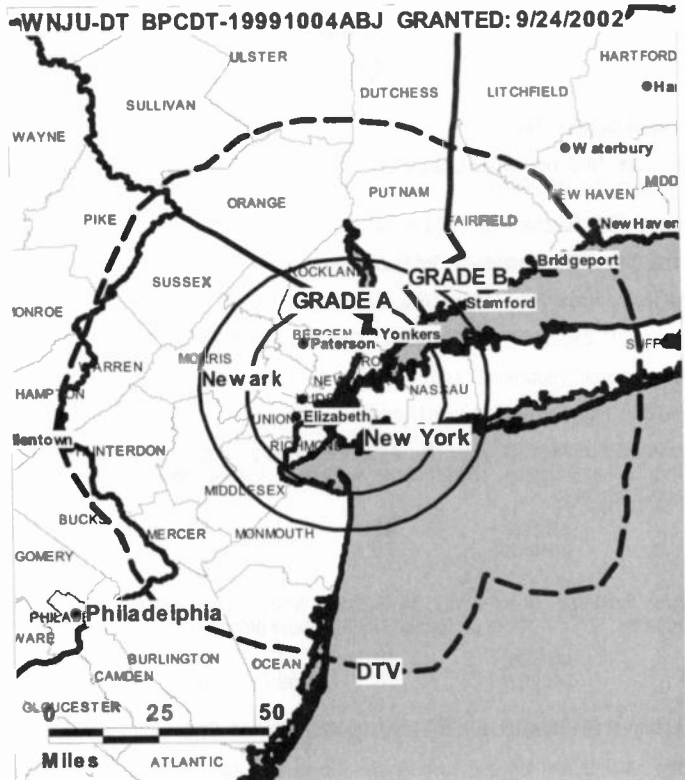
Michael Velazquez, Local Sales Manager.

Rick Schwartz, National Sales Manager.

Hugo Balta, News Director.

Bill Mierisch, Chief Engineer.

Morris Marotta, Vice President, Finance.



© 2007 Warren Communications News

Isabel Martin, Marketing Director.

Manolo Oliva-Garcia, Public Affairs Director.

City of License: Linden. **Station DMA:** New York, NY. **Rank:** 1.

Nielsen Data: Not available.

WFUT-DT
Ch. 53

Network Service: TEL.

Licensee: Univision New York LLC, 1999 Avenue of the Stars, Suite 3050, Los Angeles, CA 90067.

Studio: 500 Frank W. Burr Blvd., 6th Floor, Teaneck, NJ 07666.

Mailing Address: 500 Frank W. Burr Blvd., 6th Floor, Teaneck, NJ 07666.

Phone: 201-287-4141. **Fax:** 201-287-9423.

E-mail: cschwarz@univision.net

Web Site: <http://www.univision.net>

Technical Facilities: Channel No. 53 (704-710 MHz). Authorized power: 310-kw max. visual, aural. Antenna: 1053-ft above av. terrain, 1053-ft. above ground, 1102-ft. above sea level.

Latitude	40°	45'	22"
Longitude	73°	59'	12"

Note: Latitude and longitude coordinates shown are based on the North American Datum of 1927 (NAD 27) as currently required by the Mass Media Bureau of the FCC.

Ownership: Univision Communications Inc. (Group Owner).

Began Operation: Station operating; no on-air date

Personnel:

Cristina Schwarz, Vice President & General Manager.

Evelyn Mercado, Operations Manager.

Michelle Liebowitz, Director, Sales.

Chuck Chiocco, General Sales Manager.

Angela Mancayo-Yera, Local Sales Manager.

Joseph Sebolao, Local Sales Manager.

Norma Morato, News Director.

Dave Barth, Chief Engineer.

Morris Marotta, Controller & Station Manager.



© 2007 Warren Communications News

Maria Lopez, Program Manager.

Miriam Coletta, Promotion Manager.

Carmen Lobelo, Traffic Manager.

Frankie Miranda, Public Relations Director.

City of License: Newark. **Station DMA:** New York, NY. **Rank:** 1.

Nielsen Data: Not available.

WFUT-TV
 (formerly WFUT)
Ch. 68
 (Operates satellite WFTY-TV, Smithtown)

Network Service: TEL.

Licensee: Univision New York LLC, 1999 Avenue of the Stars, Suite 3050, Los Angeles, CA 90067.

Studio: 500 W. Frank W. Burr Blvd., 6th Floor, Teaneck, NJ 07666.

Mailing Address: 500 W. Frank W. Burr Blvd., 6th Floor, Teaneck, NJ 07666.

Phone: 201-287-4141. **Fax:** 201-287-9423.

E-mail: cschwarz@univision.net

Web Site: http://www.univision.net

Technical Facilities: Channel No. 68 (794-800 MHz). Authorized power: 2190-kw max. visual, 219-kw aural. Antenna: 1440-ft above av. terrain, 1495-ft. above ground, 1483-ft. above sea level.

Latitude 40° 44' 54"
 Longitude 73° 59' 10"

Holds CP for change to 2630-kw max. visual, 1391-ft above av. terrain, 1384-ft. above ground, 1435-ft. above sea level; BPCT-20030805AIL.

Digital Facilities: Channel No. 53 (704-710 MHz). Power: 310-kw max. visual, aural. Antenna: 1053-ft above av. terrain, 1053-ft. above ground, 1102-ft. above sea level.

Latitude 40° 45' 22"
 Longitude 73° 59' 12"

FCC Digital File Number: BPCDT-19991029ADO. Granted: July 07, 2004.

Note: Latitude and longitude coordinates shown are based on the North American Datum of 1927 (NAD 27) as currently required by the Mass Media Bureau of the FCC.

Multichannel TV Sound: Stereo only.

Ownership: Univision Communications Inc. (Group Owner).

Began Operation: September 29, 1974. Left air December 27, 1974. Resumed operation September 28, 1975. Began prime-time subscription television operation March 1, 1977. Sale to Wometco Enterprises Inc. by Blonder-Tongue Broadcasting Corp. approved by FCC July 20, 1977. Transfer of control to WBC Broadcasting Inc. approved by FCC April 16, 1984. Resumed full-time commercial operation June 1, 1985. Sale to USA Broadcasting by Wometco Enterprises Inc. approved by FCC September 18, 1986. Sale to present owner by USA Broadcasting approved by FCC May 21, 2001. Sale to Broadcasting Media Partners Inc. pends.

Represented (legal): Shaw Pittman.

Personnel:

Cristina Schwarz, Vice President & General Manager.

Evelyn Mercado, Operations Manager.

Michelle Liebowitz, Director, Sales.

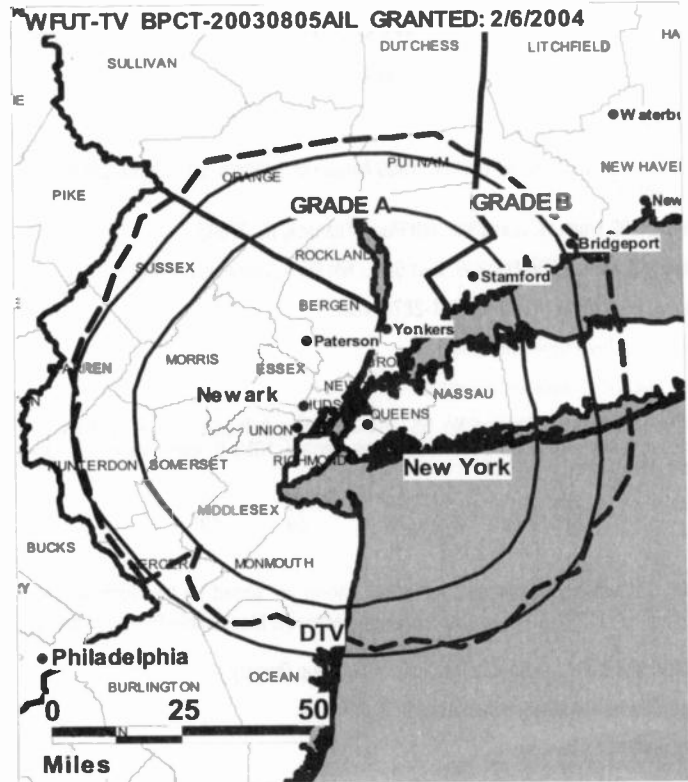
Chuck Chiocco, General Sales Manager.

Angela Mancayo-Yera, Local Sales Manager.

Joseph Sebolao, Local Sales Manager.

Norma Morato, News Director.

Dave Barth, Chief Engineer.



© 2007 Warren Communications News

Morris Marotta, Controller & Station Manager.

Maria Lopez, Program Manager.

Miriam Coletta, Promotion Director.

Carmen Lobelo, Traffic Manager.

Frank Miranda, Public Relations Director.

Rates: On request.

City of License: Newark. **Station DMA:** New York, NY. **Rank:** 1.

Circulation © 2006 Nielsen. Coverage based on Nielsen study.

GrandTotal	Cable TV Households	Non-cable TV Households	Total TV Households
Estimated Station Totals *	3,683,520	796,400	4,479,920
Average Weekly Circulation (2006)	422,173	162,858	585,031
Average Daily Circulation (2006)			240,786
Station DMA Total	Cable TV Households	Non-cable TV Households	Total TV Households
Estimated Station Totals *	3,683,520	796,400	4,479,920
Average Weekly Circulation (2006)	422,173	162,858	585,031
Average Daily Circulation (2006)			240,786

*Estimated station totals are sums of the Nielsen TV and Cable TV household estimates for each county in which the station registers viewing of more than 5% as per the Nielsen Survey Methods.

WMBC-DT
Ch. 18

Network Service: IND.

Licensee: Mountain Broadcasting Corp., 99 Clinton Rd., West Caldwell, NJ 07006.

Studio: 99 Clinton Rd., West Caldwell, NJ 07006.

Mailing Address: 99 Clinton Rd, West Caldwell, NJ 07006.

Phone: 973-852-0300. **Fax:** 973-852-0377.

E-mail: info@wmbctv.com

Web Site: http://www.wmbctv.com

Technical Facilities: Channel No. 18 (494-500 MHz). Authorized power: 1000-kw max. visual, aural. Antenna: 820-ft above av. terrain, 633-ft. above ground, 1027-ft. above sea level.

Latitude	40°	51'	53"
Longitude	74°	12'	03"

Note: Latitude and longitude coordinates shown are based on the North American Datum of 1927 (NAD 27) as currently required by the Mass Media Bureau of the FCC.

News Service: Pathfire.

Ownership: Mountain Broadcasting Corp. (Group Owner).

Began Operation: April 3, 2003.

Personnel:

June Joo, President.

Sun Young Joo, Chairman.

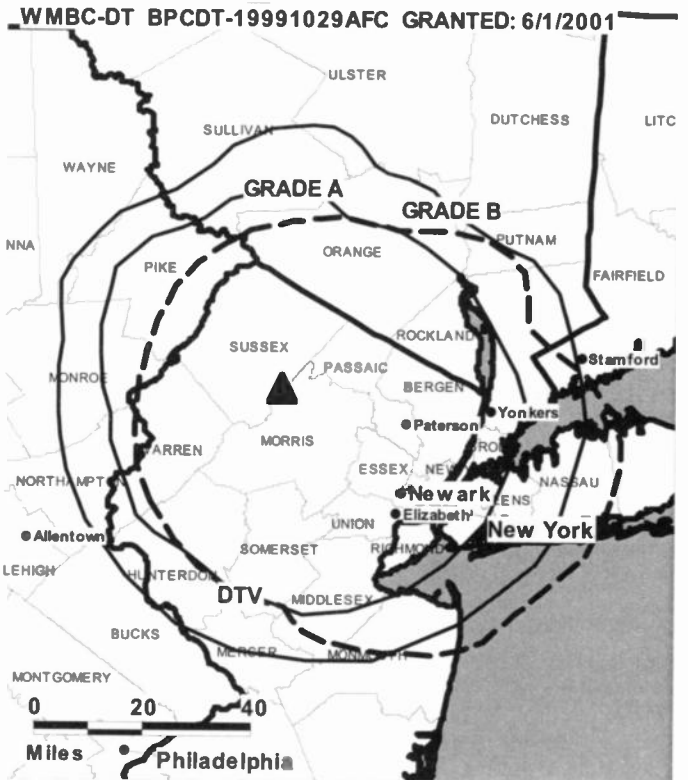
Victor Joo, General Manager & Sales Manager.

Hansen Lau, News & Program Director.

Joe Rivera, Chief Engineer.

Thomas Cha, Business Manager.

Sooji Park, Finance Manager.



Sue Orangeo, Traffic Manager.

City of License: Newton. **Station DMA:** New York, NY. **Rank:** 1.

Nielsen Data: Not available.

WMBC-TV
Ch. 63

Network Service: IND.

Licensee: Mountain Broadcasting Corp., 99 Clinton Rd., West Caldwell, NJ 07006.

Studio: 99 Clinton Rd., West Caldwell, NJ 07006-6601.

Mailing Address: 99 Clinton Rd., West Caldwell, NJ 07006-6601.

Phone: 973-852-0300. **Fax:** 973-808-5516.

E-mail: info@wmbctv.com

Web Site: http://www.wmbctv.com

Technical Facilities: Channel No. 63 (764-770 MHz). Authorized power: 2190-kw max. visual. Antenna: 732-ft above av. terrain, 253-ft. above ground, 1591-ft. above sea level.

Latitude 41° 00' 36"
Longitude 74° 35' 39"

Holds CP for change to 5000-kw max. visual, 1142-ft above av. terrain, 673-ft. above ground, 1998-ft. above sea level; lat. 41° 00' 43", long. 74° 35' 32", BPCT-980126KH.

Transmitter: Weldon Rd., 2.8-mi. SE of Sparta.

Digital Facilities: Channel No. 18 (494-500 MHz). Power: 1000-kw max. visual, aural. Antenna: 820-ft above av. terrain, 633-ft. above ground, 1027-ft. above sea level.

Latitude 40° 51' 53"
Longitude 74° 12' 03"

FCC Digital File Number: BPCDT-19991029AFC. Granted: March 28, 2005.

Note: Latitude and longitude coordinates shown are based on the North American Datum of 1927 (NAD 27) as currently required by the Mass Media Bureau of the FCC.

Satellite Earth Station: Transmitter Comark; Comtech, 5-meter KC-band.

Ownership: Mountain Broadcasting Corp. (Group Owner).

Began Operation: April 26, 1993.

Represented (legal): Fleischman & Walsh LLP.

Represented (engineering): duTreil, Lundin & Rackley Inc.

Personnel:

Sun Young Joo, Chairman.

Joon Joo, President.

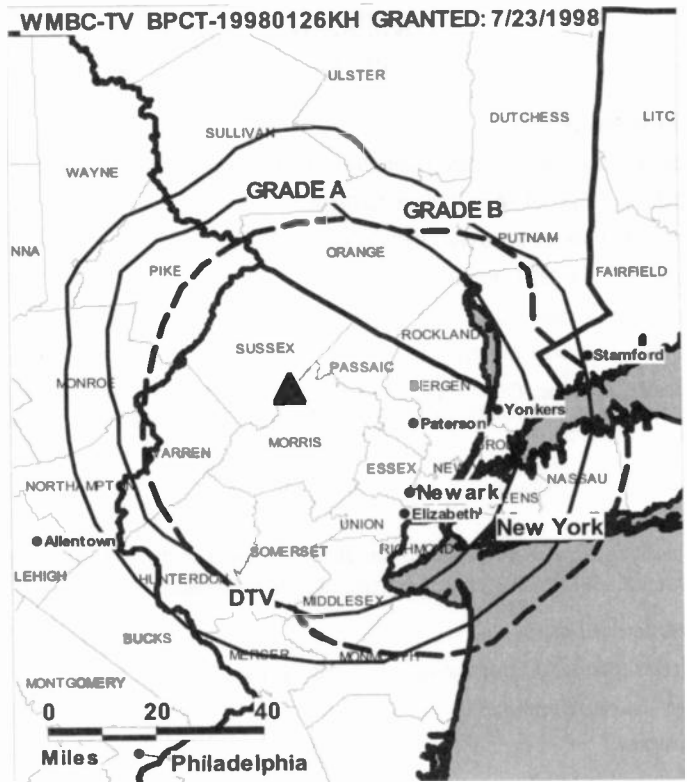
Victor Joo, General Manager & Sales Manager.

Hansen Lau, News & Program Director.

Joe Rivera, Chief Engineer.

Thomas Cha, Business Manager.

Sooji Park, Finance Manager.



© 2007 Warren Communications News

Sue Orangeo, Traffic Manager.

Rates: On request.

City of License: Newton. **Station DMA:** New York, NY. **Rank:** 1.

Circulation © 2006 Nielsen. Coverage based on Nielsen study.

GrandTotal	Cable TV Households	Non-cable TV Households	Total TV Households
Estimated Station Totals *	1,341,680	13,840	1,355,520
Average Weekly Circulation (2006)	96,427	1,619	98,046
Average Daily Circulation (2006)			14,876
Station DMA Total	Cable TV Households	Non-cable TV Households	Total TV Households
Estimated Station Totals *	1,341,680	13,840	1,355,520
Average Weekly Circulation (2006)	96,427	1,619	98,046
Average Daily Circulation (2006)			14,876

*Estimated station totals are sums of the Nielsen TV and Cable TV household estimates for each county in which the station registers viewing of more than 5% as per the Nielsen Survey Methods.

**WXTV
Ch. 41**

Network Service: UNV.

Licensee: WXTV License Partnership GP, 1999 Avenue of the Stars, Suite 3050, Los Angeles, CA 90067.

Studio: 500 Frank W. Burr Blvd., 6th Floor, Teaneck, NJ 07666.

Mailing Address: 500 Frank W. Burr Blvd., 6th Floor, Teaneck, NJ 07666.

Phone: 201-287-4141. **Fax:** 201-287-9422.

Web Site: <http://www.univision.com>

Technical Facilities: Channel No. 41 (632-638 MHz). Authorized power: 2340-kw max. visual. Antenna: 1381-ft above av. terrain, 1384-ft. above ground, 1434-ft. above sea level.

Latitude 40° 44' 54"
Longitude 73° 59' 10"

Digital Facilities: Channel No. 40 (626-632 MHz). Power: 300-kw max. visual. Antenna: 1381-ft above av. terrain, 1384-ft. above ground, 1434-ft. above sea level.

Latitude 40° 44' 54"
Longitude 73° 59' 10"

FCC Digital File Number: BPCDT-19991028AEW. Granted: July 27, 2001.

Note: Latitude and longitude coordinates shown are based on the North American Datum of 1927 (NAD 27) as currently required by the Mass Media Bureau of the FCC.

Satellite Earth Stations: Transmitter Harris; Scientific-Atlanta, 10-meter; Scientific-Atlanta, 4.6-meter.

News Services: UPI, AP.

Ownership: Univision Communications Inc. (Group Owner).

Began Operation: August 4, 1968. Merger of Trans-Tel Corp. with Spanish International Communications Corp. approved by FCC December 26, 1972. Sale to Hallmark Cards by Spanish International Communications Corp. approved by FCC June 12, 1987. Sale to Perenchio TV (later Univision Communications Inc.) by Hallmark Cards Inc. approved by FCC September 30, 1992. Sale to Broadcasting Media Partners Inc. pends.

Represented (sales): Univision.

Represented (legal): Shaw Pittman.

Represented (engineering): Denny & Associates PC.

Personnel:

Cristina Schwarz, Vice President & General Manager.

Michelle Liebowitz, Vice President & Sales Director.

Maurice Marotta, Station Manager & Controller.

Evelyn Mercado, Operations Manager.

Chuck Chiocco, General Sales Manager.

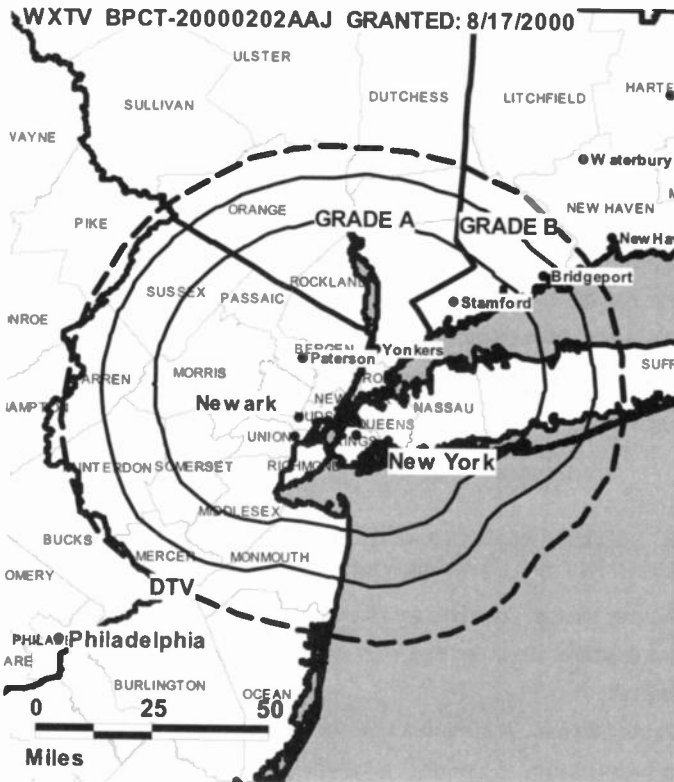
Angela Mancayo-Yera, Local Sales Manager.

Peggy Zambrano, National Sales Manager.

Norma Morato, News Director.

David Barth, Chief Engineer.

Maria Lopez, Program Director.



© 2007 Warren Communications News

Mark Duval, Marketing & New Business Development Director.

Miriam Coletta, Promotion Director.

Bebbie Barrett, Research Director.

Carmen Lobelo, Traffic Manager.

Diana Diaz, Communications Director.

Rates: On request.

City of License: Paterson. **Station DMA:** New York, NY. **Rank:** 1.

Circulation © 2006 Nielsen. Coverage based on Nielsen study.

GrandTotal	Cable TV Households	Non-cable TV Households	Total TV Households
Estimated Station Totals *	4,478,150	912,720	5,390,870
Average Weekly Circulation (2006)	699,599	152,427	852,026
Average Daily Circulation (2006)			468,087
Station DMA Total	Cable TV Households	Non-cable TV Households	Total TV Households
Estimated Station Totals *	4,478,150	912,720	5,390,870
Average Weekly Circulation (2006)	699,599	152,427	852,026
Average Daily Circulation (2006)			468,087

*Estimated station totals are sums of the Nielsen TV and Cable TV household estimates for each county in which the station registers viewing of more than 5% as per the Nielsen Survey Methods.

New Jersey — Paterson

WXTV-DT Ch. 40

Network Service: UNV.

Licensee: WXTV License Partnership GP, 1999 Avenue of the Stars, Suite 3050, Los Angeles, CA 90067.

Studio: 500 Frank W. Burr Blvd., 6th Floor, Teaneck, NJ 07666.

Mailing Address: 500 Frank W. Burr Blvd., 6th Floor, Teaneck, NJ 07666.

Phone: 201-287-4141. **Fax:** 201-287-9427.

Web Site: <http://www.univision.com>

Technical Facilities: Channel No. 40 (626-632 MHz). Authorized power: 300-kw max. visual. Antenna: 1381-ft above av. terrain, 1384-ft. above ground, 1434-ft. above sea level.

Latitude	40°	44'	54"
Longitude	73°	59'	10"

Note: Latitude and longitude coordinates shown are based on the North American Datum of 1927 (NAD 27) as currently required by the Mass Media Bureau of the FCC.

Ownership: Univision Communications Inc. (Group Owner).

Began Operation: Station operating; no on-air date

Personnel:

Christina Schwarz, Vice President & General Manager.

Michelle Liebowitz, Vice President & Sales Director.

Maurice Marotta, Station Manager & Controller.

Evelyn Mercado, Operations Manager.

Chuck Chiocco, General Sales Manager.

Angela Mancayo-Yera, Local Sales Manager.

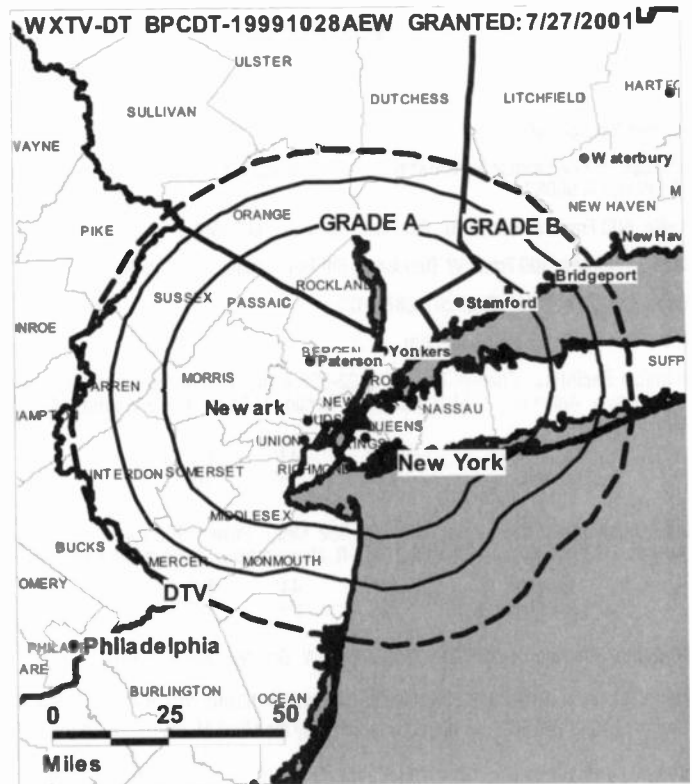
Peggy Zambrano, National Sales Manager.

Norma Morato, News Director.

David Barth, Chief Engineer.

Maria Lopez, Program Director.

Mark Duval, Marketing & New Business Development Director.



© 2007 Warren Communications News

Miriam Coletta, Promotion Director.

Bebbie Barrett, Research Director.

Carmelo Lobelo, Traffic Manager.

Diana Diaz, Communications Director.

City of License: Paterson. **Station DMA:** New York, NY. **Rank:** 1.

Nielsen Data: Not available.

WWOR-DT
Ch. 38

Network Service: MNT.

Grantee: Fox Television Stations Inc., 5151 Wisconsin Ave. NW, Washington, DC 20016.

Studio: 9 Broadcast Plaza, Secaucus, NJ 07096.

Mailing Address: 9 Broadcast Plaza, Secaucus, NJ 07096.

Phone: 201-348-0009. **Fax:** 201-330-2190.

E-mail: newsdirector@wwortv.com

Web Site: http://www.upn9.com

Technical Facilities: Channel No. 38 (614-620 MHz). Authorized power: 143-kw max. visual. Antenna: 1470-ft above av. terrain, 1493-ft. above ground, 1506-ft. above sea level.

Latitude	40°	42'	43"
Longitude	74°	00'	49"

Requests modification of CP for change to 170-kw max. visual, 1302-ft above av. terrain, 1296-ft. above ground, 1347-ft. above sea level; lat. 40° 44' 54", long. 73° 59' 10", BMPCDT-20040130AZR.

Note: Latitude and longitude coordinates shown are based on the North American Datum of 1927 (NAD 27) as currently required by the Mass Media Bureau of the FCC.

SNG Mobile Dish: Wolf Coach, 2.4-meter Ku-band.

Ownership: Fox Television Holdings Inc. (Group Owner).

Began Operation: Station operating under Special Temporary Authority at 170-kw max. visual; no on-air date

Represented (legal): Hogan & Hartson LLP.

Represented (engineering): Cohen Dippell & Everist PC.

Personnel:

Debbie von Ahrens, Vice President, Sales.

Nicholas Gardner, Local Sales Manager.

Brian Myencheck, Local Sale Manager.

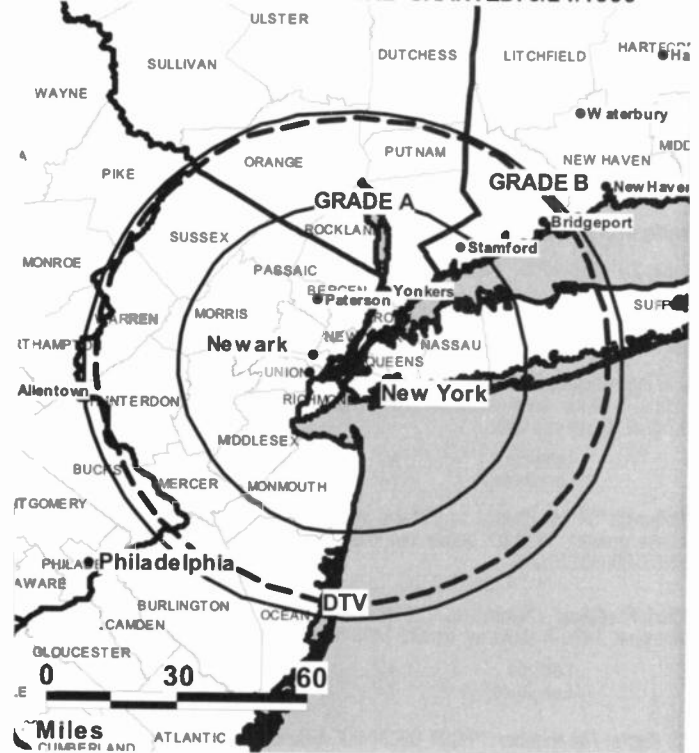
Rob Schu, National Sales Manager.

Art Ventura, National Sales Manager.

Scott Matthews, Vice President, News.

Al Shjarback, Vice President, Engineering.

WWOR-DT BPCDT-19990304KE GRANTED: 6/24/1999



© 2007 Warren Communications News

Lee Bradley, Business Manager.

Dan Carlin, Program Director.

Rich Corwin, Sales & Marketing Manager.

Brian Blum, Creative Services Director.

Violet Cheu, Traffic Manager.

Iris Sierra, Human Resources Director.

City of License: Secaucus. **Station DMA:** New York, NY. **Rank:** 1.

Nielsen Data: Not available.

New Jersey — Secaucus

**WWOR-TV
Ch. 9**

Network Service: MNT.

Licensee: Fox Television Stations Inc., 5151 Wisconsin Ave. NW, Washington, DC 20016.

Studio: 9 Broadcast Plaza, Secaucus, NJ 07096.

Mailing Address: 9 Broadcast Plaza, Secaucus, NJ 07096.

Phone: 201-348-0009. **Fax:** 201-330-2190.

E-mail: newsdirector@wwortv.com

Web Site: http://www.upn9.com

Technical Facilities: Channel No. 9 (186-192 MHz). Authorized power: 47.9-kw visual, 4.79-kw aural. Antenna: 1640-ft above av. terrain, 1729-ft. above ground, 1741-ft. above sea level.

Latitude 40° 42' 43"
Longitude 74° 00' 49"

Requests CP for change to 121-kw visual, 1335-ft above av. terrain, 1325-ft. above ground, 1378-ft. above sea level; lat. 40° 44' 54", long. 73° 59' 10", BPC2-20040225AAQ.

Digital Facilities: Channel No. 38 (614-620 MHz). Power: 143-kw max. visual. Antenna: 1470-ft above av. terrain, 1493-ft. above ground, 1506-ft. above sea level.

Latitude 40° 42' 43"
Longitude 74° 00' 49"

FCC Digital File Number: BPCDT-990304KE. Granted: June 25, 1999.

Note: Latitude and longitude coordinates shown are based on the North American Datum of 1927 (NAD 27) as currently required by the Mass Media Bureau of the FCC.

Multichannel TV Sound: Stereo and separate audio program.

Satellite Earth Stations: Transmitter Larcen; Vertex, 6.1-meter C-band; Vertex, 6.1-meter Ku-band; Radiation Systems, 2.8-meter Ku-band; Microdyne, Harris, Drake receivers.

News Services: Conus, CNN Newsource, AP.

Ownership: Fox Television Holdings Inc. (Group Owner).

Began Operation: October 5, 1949. In January 1952, R. H. Macy Co. merged ownership with Thomas S. Lee Enterprises Inc., Macy Co. retaining 10%. In December 1955, Macy sold its interest to General Tire & Rubber Co., the latter setting up a parent holding firm, RKO General Inc., for both broadcasting and RKO Radio Pictures. Sale to MCA by RKO General approved by FCC November 25, 1986. Spun off to shareholders as Pinelands Inc. Transfer to BHC Communications Inc. approved by FCC August 18, 1992. Sale to present owner by BHC Communications Inc. approved by FCC July 25, 2001.

Represented (sales): United Television Sales Inc.

Personnel:

Debbie von Ahrens, Vice President, Sales.

Nicholas Gardner, Local Sales Manager.

Brian Myenckek, Local Sales Manager.

Rob Schu, National Sales Manager.

Art Ventura, National Sales Manager.

Scott Matthews, Vice President, News.

Al Shjarback, Vice President, Engineering.

Lee Bradley, Business Manager.

Dan Carlin, Program Director.



© 2007 Warren Communications News

Rich Corwin, Sales & Marketing Manager.

Brian Blum, Creative Services Director.

Violet Cheu, Traffic Manager.

Iris Sierra, Human Resources Director.

Rates: On request.

City of License: Secaucus. **Station DMA:** New York, NY. **Rank:** 1.

Circulation © 2006 Nielsen. Coverage based on Nielsen study.

GrandTotal	Cable TV Households	Non-cable TV Households	Total TV Households
Estimated Station Totals *	5,784,720	1,397,290	7,182,010
Average Weekly Circulation (2006)	2,370,894	590,373	2,961,267
Average Daily Circulation (2006)			934,093
Station DMA Total	Cable TV Households	Non-cable TV Households	Total TV Households
Estimated Station Totals *	5,104,430	1,122,570	6,227,000
Average Weekly Circulation (2006)	2,217,987	571,369	2,789,356
Average Daily Circulation (2006)			901,875
Other DMA Total	Cable TV Households	Non-cable TV Households	Total TV Households
Estimated Station Totals *	680,290	274,720	955,010
Average Weekly Circulation (2006)	152,907	19,004	171,911
Average Daily Circulation (2006)			32,218

*Estimated station totals are sums of the Nielsen TV and Cable TV household estimates for each county in which the station registers viewing of more than 5% as per the Nielsen Survey Methods.

WUVP-DT
Ch. 66

Network Service: UNV.

Licensee: Univision Philadelphia LLC, 1999 Avenue of the Stars, Suite 3050, Los Angeles, CA 90067.

Studio: 4449 N. Delsea Dr., Newfield, NJ 08344.

Mailing Address: 4449 N. Delsea Dr., Newfield, NJ 08344.

Phone: 856-691-6565. **Fax:** 856-691-2483.

E-mail: eortiz@univision.net

Web Site: <http://www.univision.net>

Technical Facilities: Channel No. 66 (782-788 MHz). Authorized power: 500-kw max. visual. Antenna: 1299-ft above av. terrain, 1220-ft. above ground, 1512-ft. above sea level.

Latitude	40°	02'	30"
Longitude	75°	14'	11"

Transmitter: Church Ave. Rd., N of Chew Rd.

Note: Latitude and longitude coordinates shown are based on the North American Datum of 1927 (NAD 27) as currently required by the Mass Media Bureau of the FCC.

Ownership: Univision Communications Inc. (Group Owner).

Represented (legal): Hogan & Hartson LLP.

Personnel:

Diana Bald, General Manager.

Bob Webb, General Sales Manager.

Eddie Petrosky, Local Sales Manager.

Ken Nanus, National Sales Manager.

John Skelnik, Chief Engineer.

Robin Rusinski, Business Manager.

Erica Ortiz, Marketing & Communications Coordinator.

WUVP-DT BMPCDT-20011022AAM GRANTED: 2/22/2002



© 2007 Warren Communications News

Josue Duarte, Promotions & Production Manager.

Chris Loftin, Traffic Manager.

A'da Rosario, Community Relations Manager.

City of License: Vineland. **Station DMA:** Philadelphia, PA. **Rank:** 4.

Nielsen Data: Not available.

WUVP-TV
Ch. 65

Network Service: UNV.

Licensee: Univision Philadelphia LLC, 1999 Avenue of the Stars, Suite 3050, Los Angeles, CA 90067.

Studio: 4449 N. Delsea Dr., Newfield, NJ 08344.

Mailing Address: 4449 N. Delsea Dr., Newfield, NJ 08344.

Phone: 856-691-6565. **Fax:** 856-691-2483.

E-mail: eortiz@univision.net

Web Site: http://www.univision.net

Technical Facilities: Channel No. 65 (776-782 MHz). Authorized power: 4070-kw max. visual. Antenna: 1299-ft above av. terrain, 1220-ft. above ground, 1512-ft. above sea level.

Latitude 40° 00' 30"
Longitude 75° 14' 11"

Transmitter: 400-405 Domino Lane.

Digital Facilities: Channel No. 66 (782-788 MHz). Power: 500-kw max. visual. Antenna: 1299-ft above av. terrain, 1220-ft. above ground, 1512-ft. above sea level.

Latitude 40° 02' 30"
Longitude 75° 14' 11"

Note: Latitude and longitude coordinates shown are based on the North American Datum of 1927 (NAD 27) as currently required by the Mass Media Bureau of the FCC.

Satellite Earth Stations: AFC, 3.7-meter Ku-band; Paraclipse, 4.6-meter C-band; Standard Communications, M/A-Corn receivers.

Ownership: Univision Communications Inc. (Group Owner).

Began Operation: July 21, 1981. Sale to Broadcasting Media Partners Inc. pends. Sale to present owner by USA Broadcasting approved by FCC May 21, 2001. Sale to USA Broadcasting by Press Broadcasting Co. approved by FCC December 16, 1986. Sale to Press Broadcasting Co. by Richard M. Milstead, Trustee in Bankruptcy approved by FCC April 30, 1985. Involuntary assignment to Richard M. Milstead, Receiver from Renaissance Broadcasting Corp. approved by FCC March 22, 1982.

Represented (legal): Hogan & Hartson LLP.

Personnel:

Diana Bald, General Manager.

Bob Webb, General Sales Manager.

Eddie Petrosky, Local Sales Manager.

Ken Nanus, National Sales Manager.

John Skelnik, Chief Engineer.

Robin Rusinski, Business Manager.

Erica Ortiz, Marketing & Communications Coordinator.

Josue Quarte, Promotions & Production Manager.



© 2007 Warren Communications News

Chris Loftin, Traffic Manager.

Aida Rosario, Community Relations Manager.

Rates: On request.

City of License: Vineland. **Station OMA:** Philadelphia, PA. **Rank:** 4.

Circulation © 2006 Nielsen. Coverage based on Nielsen study.

GrandTotal	Cable TV Households	Non-cable TV Households	Total TV Households
Estimated Station Totals *	264,870	283,970	548,840
Average Weekly Circulation (2006)	16,361	28,374	44,735
Average Daily Circulation (2006)			20,709
Station OMA Total	Cable TV Households	Non-cable TV Households	Total TV Households
Estimated Station Totals *	264,870	283,970	548,840
Average Weekly Circulation (2006)	16,361	28,374	44,735
Average Daily Circulation (2006)			20,709

*Estimated station totals are sums of the Nielsen TV and Cable TV household estimates for each county in which the station registers viewing of more than 5% as per the Nielsen Survey Methods.

WMGM-DT
Ch. 36

Network Service: NBC.

Licensee: Access.1 New Jersey License Co., 505 8th Ave., 9th Floor, New York, NY 10018.

Studio: 1601 New Rd., Linwood, NJ 08221.

Mailing Address: 1601 New Rd., Linwood, NJ 08221.

Phone: 609-927-4440. **Fax:** 609-927-7014.

E-mail: gm@nbc40.net

Web Site: http://www.nbc40.net

Technical Facilities: Channel No. 36 (602-608 MHz). Authorized power: 205-kw max. visual, aural. Antenna: 415-ft above av. terrain, 417-ft. above ground, 422-ft. above sea level.

Latitude	39°	07'	28"
Longitude	74°	45'	56"

Note: Latitude and longitude coordinates shown are based on the North American Datum of 1927 (NAD 27) as currently required by the Mass Media Bureau of the FCC.

Satellite Earth Stations: ChannelMaster, .

Ownership: Access.1 Communications Corp. (Group Owner).

Began Operation: No on-air date

Represented (legal): Rubin, Winston, Diercks, Harris & Cooke LLP.

Personnel:

Ron Smith, General Manager.

John Ford, General Sales Manager.

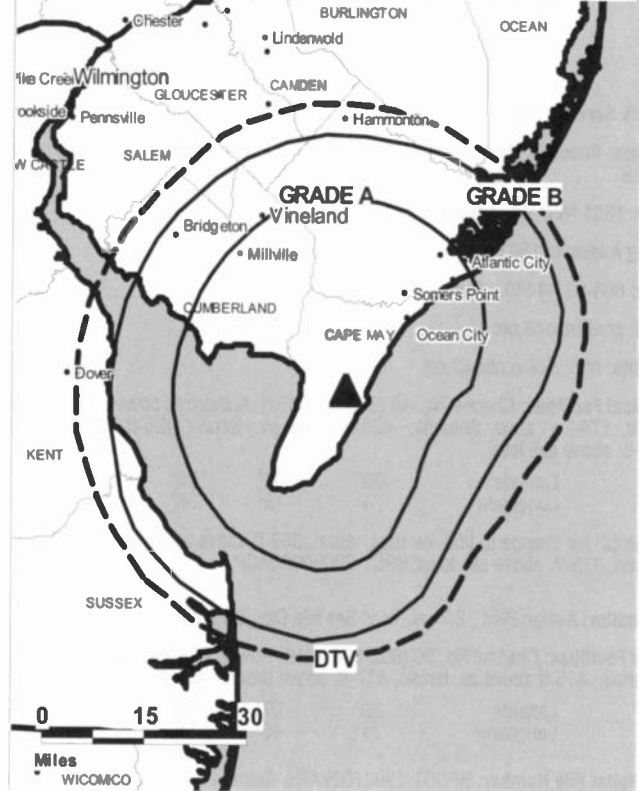
Harvey Cox, News Director.

Frank Polisano, Chief Engineer.

Terri Cowan, Business Manager.

Julie Mulhall, Program & Promotion Director.

WMGM-DT BMPCDT-20050906ACO GRANTED: 5/24/2006



© 2007 Warren Communications News

Willie Munns, Production Manager.

Kathi Bauder, Traffic Manager.

City of License: Wildwood. **Station OMA:** Philadelphia, PA. **Rank:** 4.

Nielsen Data: Not available.

WMGM-TV
Ch. 40

Network Service: NBC.

Licensee: Access.1 New Jersey License Co., 505 8th Ave., 9th Floor, New York, NY 10018.

Studio: 1601 New Rd., Linwood, NJ 08221.

Mailing Address: 1601 New Rd., Linwood, NJ 08221.

Phone: 609-927-4440. **Fax:** 609-927-7014.

E-mail: gm@nbc40.net

Web Site: http://www.nbc40.net

Technical Facilities: Channel No. 40 (626-632 MHz). Authorized power: 740-kw max. visual, 174-kw aural. Antenna: 420-ft above av. terrain, 426-ft. above ground, 430-ft. above sea level.

Latitude 39° 07' 28"
Longitude 74° 45' 56"

Holds CP for change to 955-kw max. visual, 368-ft above av. terrain, 370-ft. above ground, 375-ft. above sea level; BPCT-20050906ACP.

Transmitter: Avalon Blvd., 2.7-mi. W of Sea Isle City, Swainton.

Digital Facilities: Channel No. 36 (602-608 MHz). Power: 205-kw max. visual, aural. Antenna: 415-ft above av. terrain, 417-ft. above ground, 422-ft. above sea level.

Latitude 39° 07' 28"
Longitude 74° 45' 56"

FCC Digital File Number: BPCDT-19991029AFH. Granted: May 24, 2006.

Note: Latitude and longitude coordinates shown are based on the North American Datum of 1927 (NAD 27) as currently required by the Mass Media Bureau of the FCC.

Multichannel TV Sound: Stereo only.

Satellite Earth Stations: ChannelMaster, .

News Service: NBC News Channel.

Ownership: Access.1 Communications Corp. (Group Owner).

Began Operation: January 25, 1966. Sale to South Jersey Radio Inc. by William C. Wotring Jr., et al., approved by FCC February 25, 1981. Involuntary transfer of control from Howard L. Green, voting trustee to Estates of Howard L. Green & Donald M. Simmons Jr. approved by FCC December 2, 2002. Sale to present owner by South Jersey Radio Inc. approved by FCC 2003.

Represented (legal): Rubin, Winston, Diercks, Harris & Cooke LLP.

Represented (engineering): Lohnes & Culver.

Personnel:

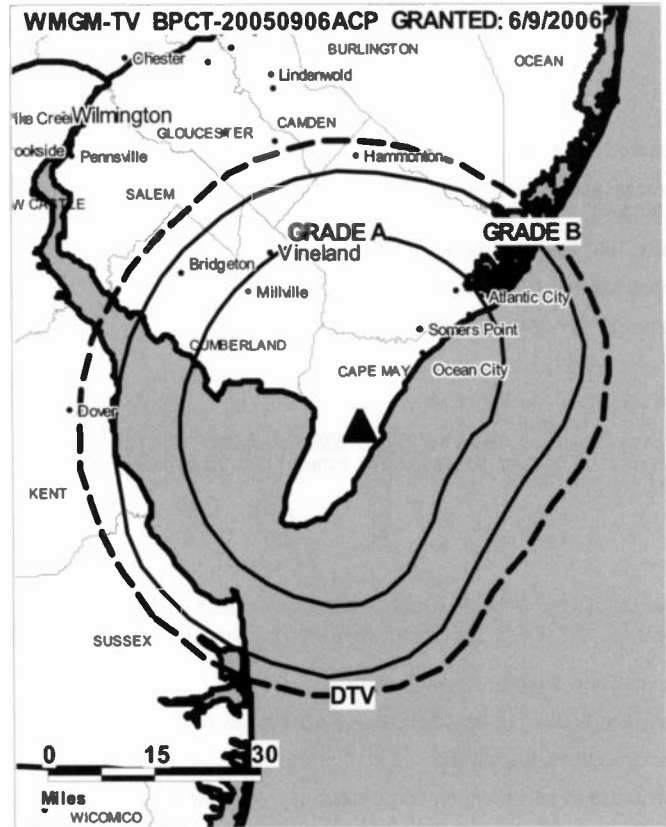
Ron Smith, General Manager.

John Ford, General Sales Manager.

Harvey Cox, News Director.

Frank Pollisano, Chief Engineer.

Terri Cowan, Business Manager.



© 2007 Warren Communications News

Julie Mulhall, Program & Promotion Director.

Willie Munns, Production Manager.

Kathi Bauder, Traffic Manager.

Rates: On request.

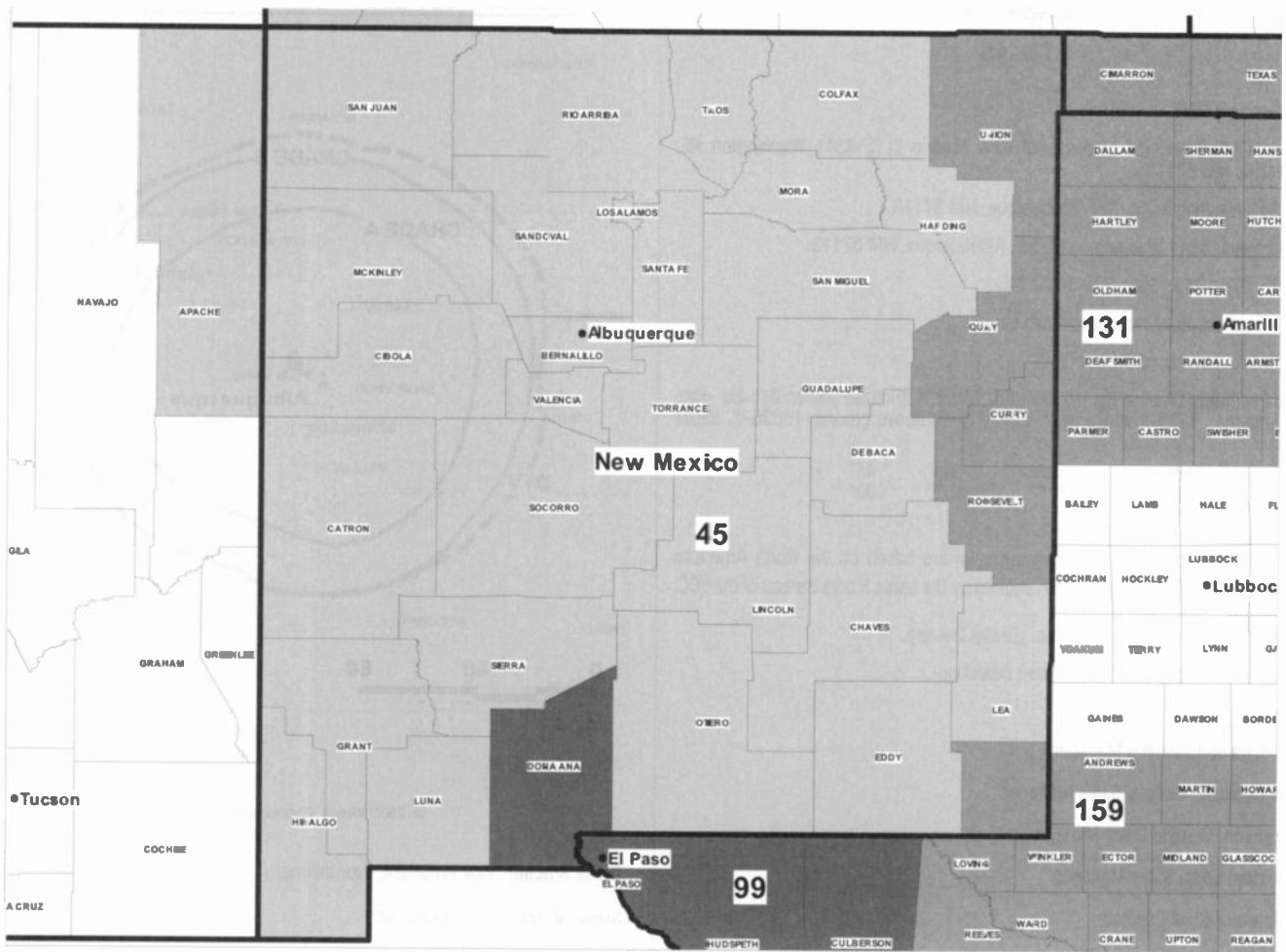
City of License: Wildwood. **Station DMA:** Philadelphia, PA. **Rank:** 4.

Circulation © 2006 Nielsen. Coverage based on Nielsen study.

GrandTotal	Cable TV Households	Non-cable TV Households	Total TV Households
Estimated Station Totals *	42,800	18,990	61,790
Average Weekly Circulation (2006)	5,350	2,260	7,610
Average Daily Circulation (2006)			1,284

Station DMA Total	Cable TV Households	Non-cable TV Households	Total TV Households
Estimated Station Totals *	42,800	18,990	61,790
Average Weekly Circulation (2006)	5,350	2,260	7,610
Average Daily Circulation (2006)			1,284

*Estimated station totals are sums of the Nielsen TV and Cable TV household estimates for each county in which the station registers viewing of more than 5% as per the Nielsen Survey Methods.



© 2007 Warren Communications News

MARKET	NIELSEN DMA TV HOUSEHOLDS	RANK	MARKET AREA COMMERCIAL STATIONS
Albuquerque-Santa Fe, NM	662,380	45	KASA-DT (27); KASA-TV (2); KASY-DT (45); KASY-TV (50); KBJM-DT (41); KBJM-TV (10); KCHF (11); KCHF-DT (10); KLUZ-DT (42); KLUZ-TV (41); KNAT-DT (24); KNAT-TV (23); KOAT-DT (21); KOAT-TV (7); KOB-DT (26); KOB-TV (4); KOCT (6); KOCT-DT (19); KOFT-DT (8); KOFT-TV (6); KOBR (8); KOBR-DT (38); KOBR-TV (4); KOCT (6); KOCT-DT (19); KOFT-DT (8); KOFT-TV (6); KRQE (13); KRQE-DT (16); KRWB-TV (21); KTEL-TV (25); KTFQ-TV (14); KTLN-TV (33); KUPT (29); KUPT-DT (16); KWBO (19); KWBO-DT (29)
El Paso, TX-Las Cruces, NM	293,700	99	KDBC-DT (18); KDBC-TV (4); KFOX-DT (15); KFOX-TV (14); KINT-DT (25); KINT-TV (26); KTDO (48); KTDO-DT (47); KTFN (65); KTFN-DT (51); KTSM-DT (16); KTSM-TV (9); KVIA-DT (17); KVIA-TV (7)
Amarillo, TX	190,590	131	KAMR-DT (42); KAMR-TV (4); KCIT (14); KCIT-DT (15); KEYU-DT (31); KFDA-DT (9); KFOA-TV (10); KPTF (18); KVIH-DT (20); KVIH-TV (12); KVII-DT (23); KVII-TV (7)
Odessa-Midland, TX	135,270	159	KMIO (2); KMIO-DT (26); KMLM (42); KMLM-DT (43); KOSA-DT (31); KOSA-TV (7); KPEJ (24); KPEJ-DT (23); KUPB (18); KWAB-DT (33); KWAB-TV (4); KWES-DT (13); KWES-TV (9); KWWT (30)

New Mexico *Digital* Station Totals as of October 1, 2006

	VHF	UHF	TOTAL
Commercial Television	3	16	19
Educational Television	1	4	5
	4	20	24

New Mexico Analog Station Totals as of October 1, 2006

	VHF	UHF	TOTAL
Commercial Television	12	10	22
Educational Television	2	2	4
	14	12	26

New Mexico — Albuquerque

**KASY-DT
Ch. 45**

Network Service: MNT.

Licensee: ACME Television Licenses of New Mexico LLC, 8341 Washington NE, Albuquerque, NM 87113.

Studio: 8341 Washington St. NE, Albuquerque, NM 87113.

Mailing Address: 8341 Washington St. NE, Albuquerque, NM 87113.

Phone: 505-797-1919. **Fax:** 505-344-1145.

E-mail: barbara.casaus@newmexicoswb.com

Web Site: <http://www.upn50tv.com>

Technical Facilities: Channel No. 45 (656-662 MHz). Authorized power: 245-kw max. visual. Antenna: 4222-ft above av. terrain, 220-ft. above ground, 10830-ft. above sea level.

Latitude	35°	12'	48"
Longitude	106°	27'	00"

Note: Latitude and longitude coordinates shown are based on the North American Datum of 1927 (NAD 27) as currently required by the Mass Media Bureau of the FCC.

Ownership: ACME Communications Inc. (Group Owner).

Began Operation: June 1, 2003. Standard Definition.

Personnel:

John Greenwood, General Manager.

Melissa Coburne, General Sales Manager.

Joe Ferguson, General Sales Manager.

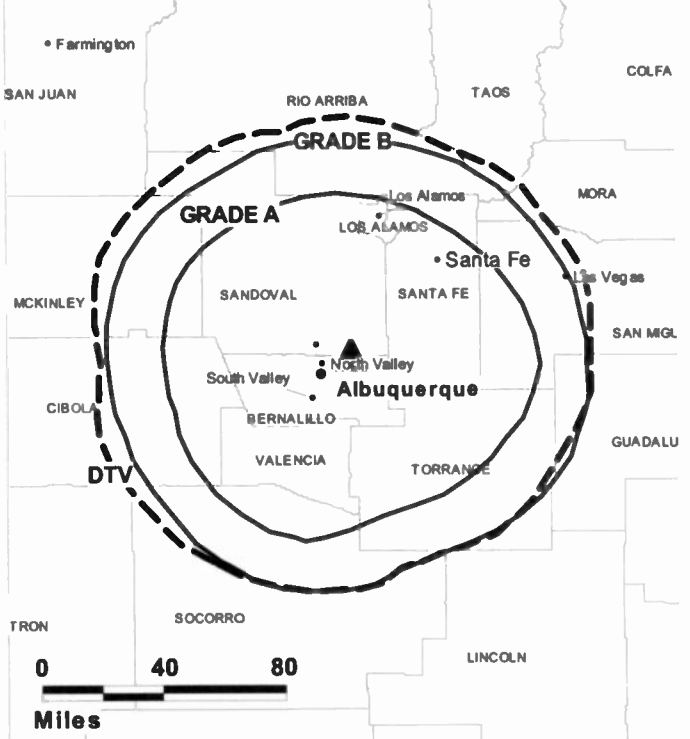
Joe Houston, Local Sales Manager.

Tony Liparoto, Chief Engineer.

Anthony Cordova, Business Manager.

Loretta Sanchez, Program Director.

KASY-DT BMPCDT-20011102AAG GRANTED: 12/14/2001



© 2007 Warren Communications News

David Butcher, Vice President, Promotions.

Steve Wroski, Traffic Manager.

City of License: Albuquerque. **Station DMA:** Albuquerque-Santa Fe, NM. **Rank:** 45.

Nielsen Data: Not available.

New Mexico — Albuquerque

KASY-TV

Ch. 50

Network Service: MNT.

Licensee: ACME Television Licenses of New Mexico LLC, 8341 Washington NE, Albuquerque, NM 87113.

Studio: 8341 Washington St. NE, Albuquerque, NM 87113.

Mailing Address: 8341 Washington St. NE, Albuquerque, NM 87113.

Phone: 505-797-1919. **Fax:** 505-344-1145.

E-mail: barbara.casaus@newmexicoswb.com

Web Site: http://www.upn50tv.com

Technical Facilities: Channel No. 50 (686-692 MHz). Authorized power: 1399-kw max. visual. Antenna: 4222-ft above av. terrain, 220-ft. above ground, 10829-ft. above sea level.

Latitude 35° 12' 48"
Longitude 106° 27' 00"

Transmitter: Sandia Crest.

Digital Facilities: Channel No. 45 (656-662 MHz). Power: 245-kw max. visual. Antenna: 4222-ft above av. terrain, 220-ft. above ground, 10830-ft. above sea level.

Latitude 35° 12' 48"
Longitude 106° 27' 00"

FCC Digital File Number: BMPCDT-20011102AAG. Granted: December 14, 2001.

Note: Latitude and longitude coordinates shown are based on the North American Datum of 1927 (NAD 27) as currently required by the Mass Media Bureau of the FCC.

Ownership: ACME Communications Inc. (Group Owner).

Began Operation: October 6, 1995. Sale to present owner by Ramar Communications II Ltd. approved by FCC June 18, 1999. ACME Communications Inc. went public September 30, 1999.

Represented (legal): Leventhal, Senter & Lerman PLLC.

Personnel:

John Greenwood, General Manager.

Melissa Coburne, General Sales Manager.

Joe Ferguson, General Sales Manager.

Joe Houston, Local Sales Manager.

Tony Liparoto, Chief Engineer.

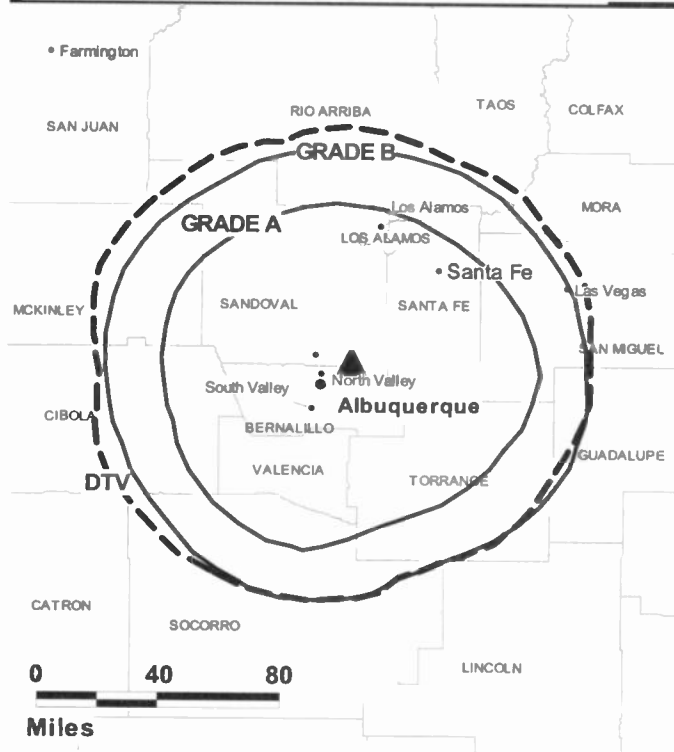
Anthony Cordova, Business Manager.

Loretta Sanchez, Program Director.

David Butcher, Vice President, Promotions.

Steve Wroski, Traffic Manager.

KASY-TV BPCT-20010320AAD GRANTED: 9/21/2001



© 2007 Warren Communications News

Rates: On request.

City of License: Albuquerque. **Station DMA:** Albuquerque-Santa Fe, NM. **Rank:** 45.

Circulation © 2006 Nielsen. Coverage based on Nielsen study.

GrandTotal	Cable TV Households	Non-cable TV Households	Total TV Households
Estimated Station Totals *	275,520	302,260	577,780
Average Weekly Circulation (2006)	49,712	61,552	111,264
Average Daily Circulation (2006)			32,289

Station DMA Total	Cable TV Households	Non-cable TV Households	Total TV Households
Estimated Station Totals *	275,520	302,260	577,780
Average Weekly Circulation (2006)	49,712	61,552	111,264
Average Daily Circulation (2006)			32,289

*Estimated station totals are sums of the Nielsen TV and Cable TV household estimates for each county in which the station registers viewing of more than 5% as per the Nielsen Survey Methods.

New Mexico — Albuquerque

**KLUZ-DT
Ch. 42**

Network Service: UNV.

Grantee: Entravision Holdings LLC, 11900 Olympic Blvd., Suite 590, Los Angeles, CA 90064.

Studio: 2725 Broadbent Pkwy. NE, Suite F, Albuquerque, NM 87107.

Mailing Address: 2725 Broadbent Pkwy. NE, Suite F, Albuquerque, NM 87107.

Phone: 505-344-5589. **Fax:** 505-344-8714.

E-mail: noticia.nm@univision.com

Technical Facilities: Channel No. 42 (638-644 MHz). Authorized power: 321-kw max. visual, aural. Antenna: 4140-ft above av. terrain, 118-ft. above ground, 10758-ft. above sea level.

Latitude	35°	12'	41"
Longitude	106°	26'	56"

Note: Latitude and longitude coordinates shown are based on the North American Datum of 1927 (NAD 27) as currently required by the Mass Media Bureau of the FCC.

Ownership: Entravision Communications Corp. (Group Owner).

Began Operation: Station operating under Special Temporary Authority at 6-kw max. visual; no on-air date

Personnel:

Margarita Wilder, General Manager & General & Local Sales Manager.

Kambiz Victory, Chief Engineer.

Annmarie Salazar, Controller.

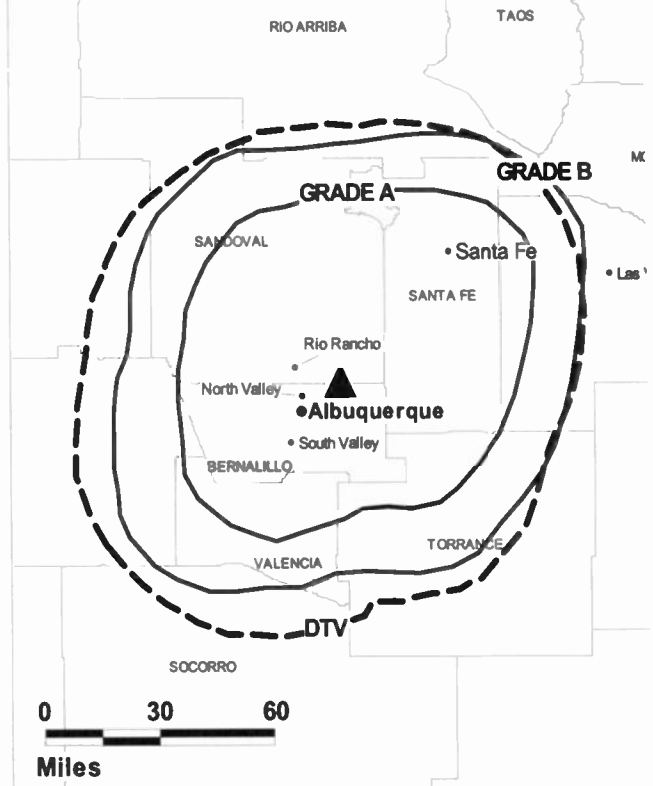
Adrienna Valcreau, Program Director & Traffic Manager.

Delia J. Montoya, Promotion Coordinator.

Jonathan Montes, Production Manager.

Gretchen Young, Research Analyst.

KLUZ-DT BMPCDT-20060705ACC GRANTED: 7/28/2006



© 2007 Warren Communications News

Carmen Rockwell, Office Manager.

City of License: Albuquerque. **Station DMA:** Albuquerque-Santa Fe, NM. **Rank:** 45.

Nielsen Data: Not available.

New Mexico — Albuquerque

**KLUZ-TV
Ch. 41**

Network Service: UNV.

Licensee: Entravision Holdings LLC, 11900 Olympic Blvd., Suite 590, Los Angeles, CA 90064.

Studio: 2725 Broadbent Pkwy. NE, Suite F, Albuquerque, NM 87107.

Mailing Address: 2725 Broadbent Pkwy. NE, Suite F, Albuquerque, NM 87107.

Phone: 505-344-5589. **Fax:** 505-344-8714.

E-mail: lherandez@entravision.com

Technical Facilities: Channel No. 41 (632-638 MHz). Authorized power: 1200-kw max. visual, 58.9-kw aural. Antenna: 4121-ft above av. terrain, 118-ft. above ground, 10758-ft. above sea level.

Latitude 35° 12' 41"
Longitude 106° 26' 56"

Transmitter: Sandia Crest, approx. 30-mi. NE of Albuquerque.

Digital Facilities: Channel No. 42 (638-644 MHz). Power: 321-kw max. visual, aural. Antenna: 4140-ft above av. terrain, 118-ft. above ground, 10758-ft. above sea level.

Latitude 35° 12' 41"
Longitude 106° 26' 56"

FCC Digital File Number: BMPCDT-20000501AET. Granted: July 28, 2006.

Note: Latitude and longitude coordinates shown are based on the North American Datum of 1927 (NAD 27) as currently required by the Mass Media Bureau of the FCC.

Satellite Earth Station: Transmitter Comark; Scientific-Atlanta, 5-meter.

Ownership: Entravision Communications Corp. (Group Owner).

Began Operation: September 5, 1987.

Represented (sales): Univision.

Represented (legal): Thompson, Hine & Flory LLP.

Represented (engineering): JP Associates.

Personnel:

Margarita Wilder, General Manager & General & Local Sales Manager.

Kambiz Victory, Chief Engineer.

Annmarie Salazar, Controller.

Adrienna Valcreau, Program Director & Traffic Manager.

Delia J. Montoya, Promotion Coordinator.

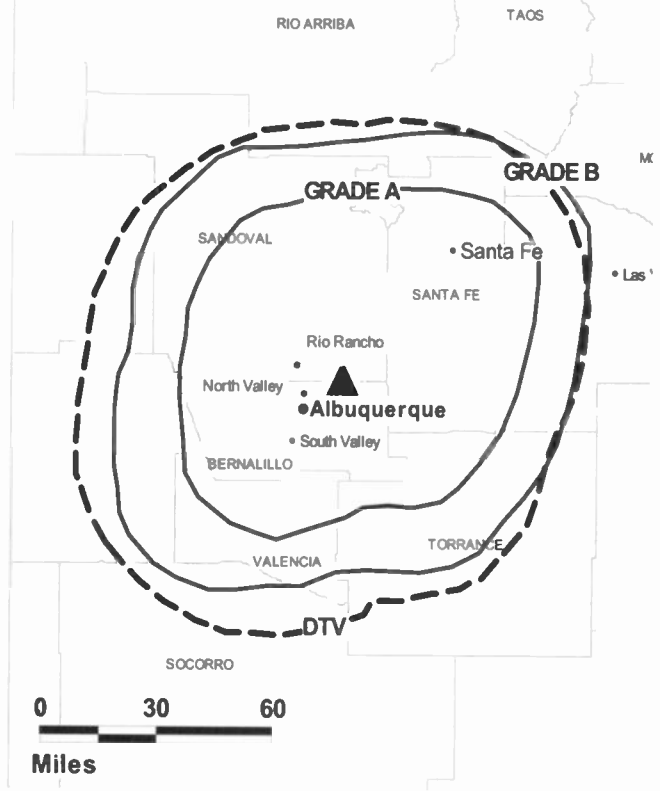
Jonathan Montes, Production Manager.

Gretchen Young, Research Analyst.

Carmen Rockwell, Office Manager.

Rates: On request.

KLUZ-TV BPCT-19960624KE GRANTED: 3/19/1997



© 2007 Warren Communications News

City of License: Albuquerque. **Station DMA:** Albuquerque-Santa Fe, NM. **Rank:** 45.

Circulation © 2006 Nielsen. Coverage based on Nielsen study.

GrandTotal	Cable TV Households	Non-cable TV Households	Total TV Households
Estimated Station Totals *	112,300	190,440	302,740
Average Weekly Circulation (2006)	11,278	22,264	33,542
Average Daily Circulation (2006)			16,032
Station DMA Total	Cable TV Households	Non-cable TV Households	Total TV Households
Estimated Station Totals *	111,190	190,440	301,630
Average Weekly Circulation (2006)	10,874	22,264	33,138
Average Daily Circulation (2006)			15,988
Other DMA Total	Cable TV Households	Non-cable TV Households	Total TV Households
Estimated Station Totals *	1,110	0	1,110
Average Weekly Circulation (2006)	404	0	404
Average Daily Circulation (2006)			44

*Estimated station totals are sums of the Nielsen TV and Cable TV household estimates for each county in which the station registers viewing of more than 5% as per the Nielsen Survey Methods.

KNAT-DT
Ch. 24

Network Service: TBN.

Licensee: Trinity Broadcasting Network Inc., 2442 Michelle Dr., Tustin, CA 92780.

Studio: 1510 Coors Blvd. NW, Albuquerque, NM 87121.

Mailing Address: 1510 Coors Blvd. NW, Albuquerque, NM 87121.

Phone: 505-836-6585. **Fax:** 505-831-8725.

E-mail: knat@tbn.org

Web Site: <http://www.tbn.org>

Technical Facilities: Channel No. 24 (530-536 MHz). Authorized power: 200-kw max. visual. Antenna: 4078-ft above av. terrain, 59-ft. above ground, 10672-ft. above sea level.

Latitude	35°	12'	54"
Longitude	106°	27'	02"

Note: Latitude and longitude coordinates shown are based on the North American Datum of 1927 (NAD 27) as currently required by the Mass Media Bureau of the FCC.

Ownership: Trinity Broadcasting Network Inc. (Group Owner).

Began Operation: Station operating; no on-air date

Personnel:

Cynthia Mansfield, Station Manager.

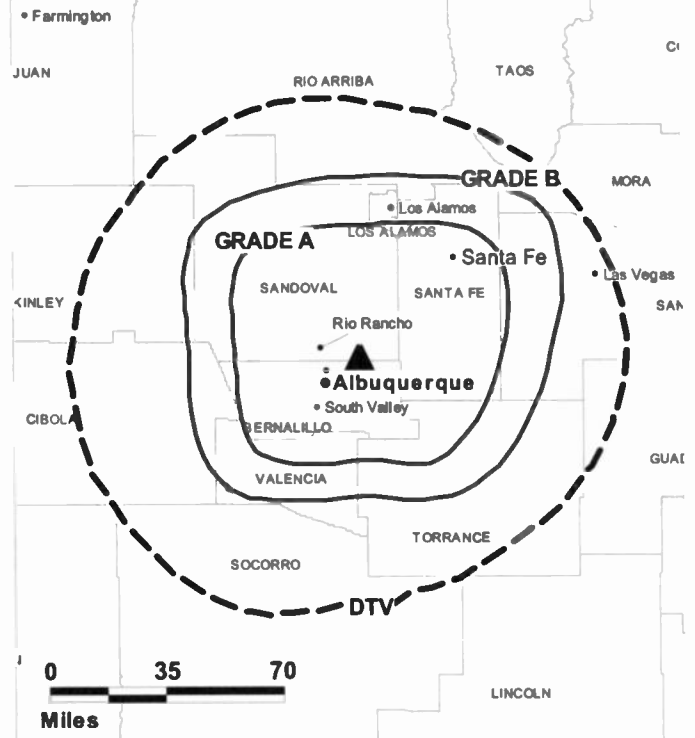
Ben Miller, Chief Engineer.

Gary Pratz, Production Manager.

City of License: Albuquerque. **Station DMA:** Albuquerque-Santa Fe, NM. **Rank:** 45.

Nielsen Data: Not available.

KNAT-DT BPCDT-19991101AHW GRANTED: 3/7/2001



© 2007 Warren Communications News

New Mexico — Albuquerque

**KNAT-TV
Ch. 23**

Network Service: TBN.

Licensee: Trinity Broadcasting Network Inc., 2442 Michelle Dr., Tustin, CA 92780.

Studio: 1510 Coors Blvd. NW, Albuquerque, NM 87121-1152.

Mailing Address: 1510 Coors Blvd. NW, Albuquerque, NM 87121.

Phone: 505-836-6585. **Fax:** 505-831-8725.

E-mail: knat@tbn.org

Technical Facilities: Channel No. 23 (524-530 MHz). Authorized power: 1191-kw max. & 387-kw horizontal visual, 119.1-kw & 38.7-kw horizontal aural. Antenna: 4130-ft above av. terrain, 136-ft. above ground, 10748-ft. above sea level.

Latitude 35° 12' 54"
Longitude 106° 27' 02"

Transmitter: Sandia Crest, Cibola National Forest.

Digital Facilities: Channel No. 24 (530-536 MHz). Power: 200-kw max. visual. Antenna: 4078-ft above av. terrain, 59-ft. above ground, 10672-ft. above sea level.

Latitude 35° 12' 54"
Longitude 106° 27' 02"

FCC Digital File Number: BPCDT-19991101AHW. Granted: March 07, 2001.

Note: Latitude and longitude coordinates shown are based on the North American Datum of 1927 (NAD 27) as currently required by the Mass Media Bureau of the FCC.

Multichannel TV Sound: Separate audio program.

Satellite Earth Stations: Transmitter Philips; Harris, 6-meter C-band; Scientific-Atlanta, 7-meter C-band.

Ownership: Trinity Broadcasting Network Inc. (Group Owner).

Began Operation: August 10, 1975. Sale to present owner by All American TV Inc. approved by FCC May 8, 2000. Sale to All American TV Inc. by Trinity Broadcasting Network approved by FCC November 6, 1989. Sale to Trinity by John Carson, et al., approved by FCC December 4, 1985. Sale to Carson group by Eddie L. Pena, et al., approved by FCC July 23, 1982. Station left air in 1985 (Television Digest, Vol. 25:24). Later resumed operation.

Personnel:

Cynthia Mansfield, Station Manager.

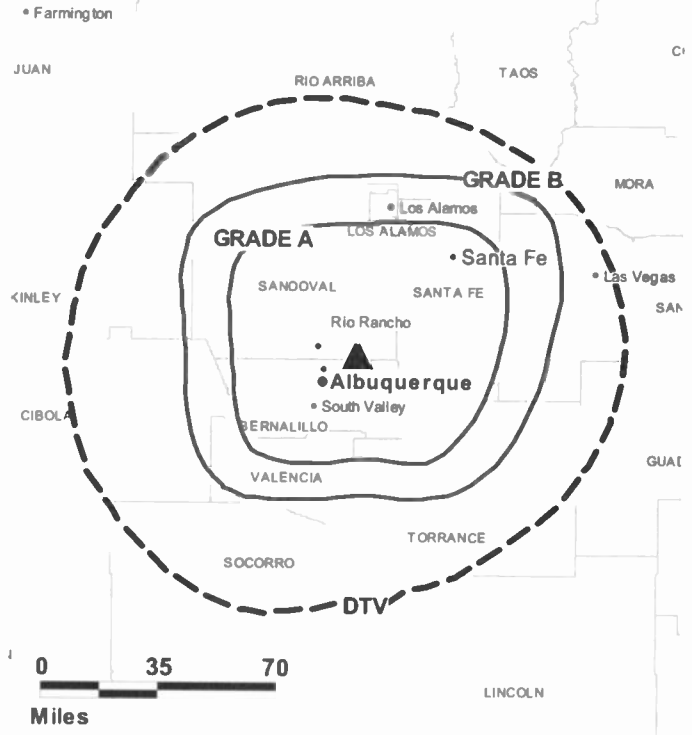
Ben Miller, Chief Engineer.

Gary Pratz, Production Manager.

Highest 30 Sec. Rate: \$25.

City of License: Albuquerque. **Station DMA:** Albuquerque-Santa Fe, NM. **Rank:** 45.

KNAT-TV BPCT-19820930KG GRANTED: 10/12/1982



© 2007 Warren Communications News

Circulation © 2006 Nielsen. Coverage based on Nielsen study.

GrandTotal	Cable TV Households	Non-cable TV Households	Total TV Households
Estimated Station Totals *	6,780	22,110	28,890
Average Weekly Circulation (2006)	387	1,828	2,215
Average Daily Circulation (2006)			539

Station DMA Total	Cable TV Households	Non-cable TV Households	Total TV Households
Estimated Station Totals *	6,780	22,110	28,890
Average Weekly Circulation (2006)	387	1,828	2,215
Average Daily Circulation (2006)			539

*Estimated station totals are sums of the Nielsen TV and Cable TV household estimates for each county in which the station registers viewing of more than 5% as per the Nielsen Survey Methods.

KOAT-DT
Ch. 21

Network Service: ABC.

Licensee: KOAT Hearst-Argyle Television Inc., 888 7th Ave., New York, NY 10106.

Studio: 3801 Carlisle Blvd. NE, Albuquerque, NM 87125.

Mailing Address: Box 25982, Albuquerque, NM 87125.

Phone: 505-884-7777. **Fax:** 505-884-6282.

E-mail: drbrown@hearst.com

Web Site: http://www.thenewmexicochannel.com

Technical Facilities: Channel No. 21 (512-518 MHz). Authorized power: 280-kw max. visual. Antenna: 4078-ft above av. terrain, 79-ft. above ground, 10672-ft. above sea level.

Latitude	35°	12'	53"
Longitude	106°	27'	01"

Transmitter: Sandia Crest antenna site.

Note: Latitude and longitude coordinates shown are based on the North American Datum of 1927 (NAD 27) as currently required by the Mass Media Bureau of the FCC.

Ownership: Hearst-Argyle Television Inc. (Group Owner).

Began Operation: May 1, 2002. Standard and High Definition.

Represented (sales): Eagle Television Sales.

Represented (legal): Brooks, Pierce, McLendon, Humphrey & Leonard LLP.

Represented (engineering): John F. X. Browne & Associates PC.

Personnel:

Mary Lynn Roper, President & General Manager.

Laura Hargis, General Sales Manager.

Frank Montoya, Local Sales Manager.

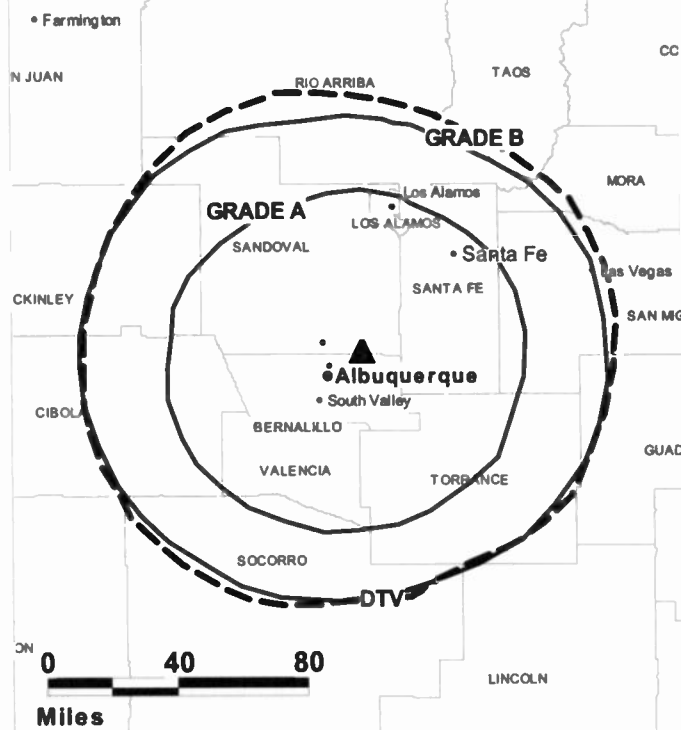
Melissa Coburn, National Sales Manager.

Sue Stephens, News Director.

Andrew Vrees, Assistant News Director.

Oan Brown, Chief Engineer.

KOAT-DT BMPCDT-20020321AAT GRANTED: 4/25/2002



© 2007 Warren Communications News

John Sylvester, Business Manager.

John Trambley, Program Director.

Brian Bouloy, Production Manager.

Jennifer Krisco, Creative Services Director.

Oebbie Apodaca, Traffic Manager.

City of License: Albuquerque. **Station OMA:** Albuquerque-Santa Fe, NM. **Rank:** 45.

Nielsen Data: Not available.

New Mexico — Albuquerque

KOAT-TV

Ch. 7

(Operates satellites KOCT, Carlsbad; KOVT, Silver City)

Network Service: ABC.

Licensee: KOAT Hearst-Argyle Television Inc., 888 7th Ave., New York, NY 10106.

Studio: 3801 Carlisle Blvd. NE, Albuquerque, NM 87107.

Mailing Address: Box 25982, Albuquerque, NM 87125.

Phone: 505-884-7777. **Fax:** 505-884-6282.

E-mail: drbrown@hearst.com

Web Site: http://www.thenewmexicochannel.com

Technical Facilities: Channel No. 7 (174-180 MHz). Authorized power: 87.1-kw visual, 19.4-kw aural. Antenna: 4239-ft above av. terrain, 262-ft. above ground, 10827-ft. above sea level.

Latitude 35° 12' 53"
Longitude 106° 27' 01"

Transmitter: 14.5-mi. NE of Albuquerque.

Digital Facilities: Channel No. 21 (512-518 MHz). Power: 280-kw max. visual. Antenna: 4078-ft above av. terrain, 79-ft. above ground, 10672-ft. above sea level.

Latitude 35° 12' 53"
Longitude 106° 27' 01"

Note: Latitude and longitude coordinates shown are based on the North American Datum of 1927 (NAD 27) as currently required by the Mass Media Bureau of the FCC.

Satellite Earth Stations: Transmitter Harris; Harris, 6.1-meter; Andrew, 9.3-meter; Andrew, 4.5-meter; Vertex, 4.7-meter; Standard Components, M/A-Corn, Harris, Avantek receivers.

News Services: ABC NewsOne, UPI, CNN Newsource, AP.

Ownership: Hearst-Argyle Television Inc. (Group Owner).

Began Operation: September 28, 1953. Sale to present owner by Pulitzer Publishing Co. approved by FCC November 24, 1998 (Television Digest, Vol. 38:22, 48). Sale to Pulitzer Publishing Co. by WGAL Television Inc. approved by FCC May 7, 1969 (Vol. 9:19). Sale by Alvarado Television Co. Inc. approved by FCC January 23, 1963. Merger with KVOA-TV Tucson, approved by FCC September 30, 1959 (Vol. 15:34, 40). Sale to Clinton McKinnon by A. M. Caldwell, Walter Stiles and associates approved by FCC February 6, 1957 (Vol. 12:51; 13:6).

Represented (sales): Eagle Television Sales.

Represented (legal): Brooks, Pierce, McLendon, Humphrey & Leonard LLP.

Represented (engineering):

Personnel:

Mary Lynn Roper, President & General Manager.

Laura Hargis, General Sales Manager.

Frank Montoya, Local Sales Manager.

Melissa Coburn, National Sales Manager.

Sue Stephens, News Director.

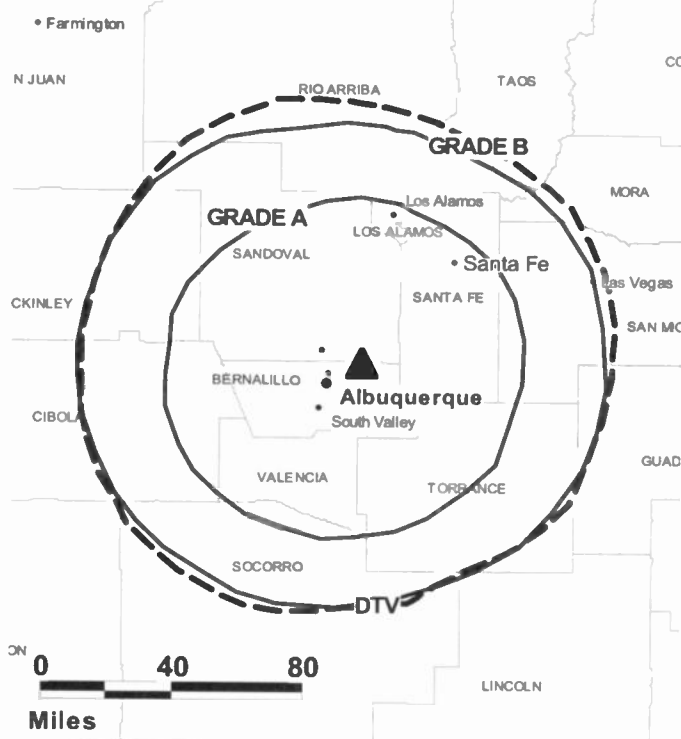
Andrew Vrees, Assistant News Director.

Dan Brown, Chief Engineer.

John Sylvester, Business Manager.

John Trambley, Program Director.

KOAT-TV BPCT-19860722KG GRANTED: 3/26/1987



© 2007 Warren Communications News

Brian Bouloy, Production Manager.

Jennifer Krisco, Creative Services Director.

Debbie Apodaca, Traffic Manager.

Highest 30 Sec. Rate: \$2500.

City of License: Albuquerque. Station DMA: Albuquerque-Santa Fe, NM. Rank: 45.

Circulation © 2006 Nielsen. Coverage based on Nielsen study.

GrandTotal	Cable TV Households	Non-cable TV Households	Total TV Households
Estimated Station Totals *	321,140	326,720	647,860
Average Weekly Circulation (2006)	192,720	191,965	384,685
Average Daily Circulation (2006)			195,320
Station DMA Total	Cable TV Households	Non-cable TV Households	Total TV Households
Estimated Station Totals *	281,840	316,570	598,410
Average Weekly Circulation (2006)	188,878	190,059	378,937
Average Daily Circulation (2006)			193,645
Other DMA Total	Cable TV Households	Non-cable TV Households	Total TV Households
Estimated Station Totals *	39,300	10,150	49,450
Average Weekly Circulation (2006)	3,842	1,906	5,748
Average Daily Circulation (2006)			1,675

* Estimated station totals are sums of the Nielsen TV and Cable TV household estimates for each county in which the station registers viewing of more than 5% as per the Nielsen Survey Methods.

New Mexico — Albuquerque

KOB-DT Ch. 26

Network Service: NBC.

Licensee: KOB-TV LLC, 3415 university Ave. W, St. Paul, MN 55114-2099.

Studio: 4 Broadcast Plaza SW, Albuquerque, NM 87104.

Mailing Address: Box 1351, Albuquerque, NM 87103.

Phone: 505-243-4411. **Fax:** 505-764-2522.

E-mail: sraybon@kobtv.com

Web Site: <http://www.kobtv.com>

Technical Facilities: Channel No. 26 (542-548 MHz). Authorized power: 270-kw max. visual, aural. Antenna: 4190-ft above av. terrain, 170-ft. above ground, 10796-ft. above sea level.

Latitude	35°	12'	42"
Longitude	106°	26'	58"

Note: Latitude and longitude coordinates shown are based on the North American Datum of 1927 (NAD 27) as currently required by the Mass Media Bureau of the FCC.

Ownership: Hubbard Broadcasting Inc. (Group Owner).

Began Operation: August 2, 2002. Standard Definition.

Represented (legal): Holland & Knight LLP.

Represented (sales): Petry Television Inc.

Personnel:

Jerry Danziger, Vice Chairman.

Mike Burgess, Vice President & General Manager.

Susan Connor, Station Manager.

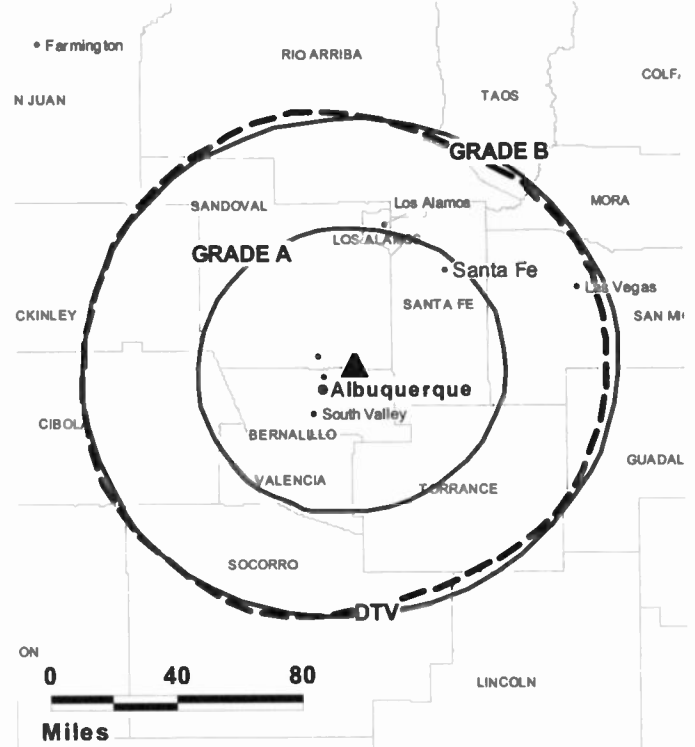
Barbara Wagener, General Sales Manager.

Sue Raybon, Local Sales Manager.

Sean Anker, Engineering & Production Manager.

Dru Felt, Business Manager.

KOB-DT BMPCDT-20050331AES GRANTED: 4/5/2005



© 2007 Warren Communications News

Juanita Garay, Program Coordinator.

Girard Demarest, Promotion Director.

Bernadette Himeur, Traffic Manager.

City of License: Albuquerque. **Station DMA:** Albuquerque-Santa Fe, NM. **Rank:** 45.

Nielsen Data: Not available.

KOB-TV

Ch. 4

(Operates satellites KOBG-TV, Silver City; KOBF, Farmington; KOBR, Roswell)

Network Service: NBC.

Licensee: KOB-TV LLC, 3415 University Ave. W, St. Paul, MN 55114-2099.

Studio: 4 Broadcast Plaza SW, Albuquerque, NM 87104.

Mailing Address: Box 1351, Albuquerque, NM 87103.

Phone: 505-243-4411. **Fax:** 505-764-2522.

E-mail: sraybon@kobtv.com

Web Site: http://www.kobtv.com

Technical Facilities: Channel No. 4 (66-72 MHz). Authorized power: 27-kw visual, 2.7-kw aural. Antenna: 4200-ft above av. terrain, 183-ft. above ground, 10833-ft. above sea level.

Latitude 35° 12' 42"
Longitude 106° 26' 57"

Transmitter: Sandia Crest.

Digital Facilities: Channel No. 26 (542-548 MHz). Power: 270-kw max. visual, aural. Antenna: 4190-ft above av. terrain, 170-ft. above ground, 10796-ft. above sea level.

Latitude 35° 12' 42"
Longitude 106° 26' 58"

Note: Latitude and longitude coordinates shown are based on the North American Datum of 1927 (NAD 27) as currently required by the Mass Media Bureau of the FCC.

Multichannel TV Sound: Stereo only.

Satellite Earth Stations: Transmitter RCA; Harris, 6.2-meter Ku-band; Andrew, 2.4-meter Ku-band; RCA Americom, 4.6-meter Ku-band; Scientific-Atlanta, 5-meter C-band; Satellite Technology, 5.5-meter Ku-band; Scientific-Atlanta, Harris receivers.

SNG Mobile Dish: Hubcom, Ku-band, .

News Services: AP, NOAA, NIWS, NBC News Channel, Conus.

Ownership: Hubbard Broadcasting Inc. (Group Owner).

Begin Operation: November 29, 1948. Sale to present owner by Wayne Coy & Time Inc. approved by FCC March 13, 1957 (Television Digest, Vol. 13:2, 11). Sale to Wayne Coy & Time Inc. by T. H. Pepperday approved by FCC 1952 (Vol. 8:9, 16, 17, 22).

Represented (sales): Petry Television Inc.

Represented (legal): Holland & Knight LLP.

Represented (engineering): duTreil, Lundin & Rackley Inc.

Personnel:

Jerry Danziger, Vice Chairman.

Mike Burgess, Vice President & General Manager.

Susan Connor, Station Manager.

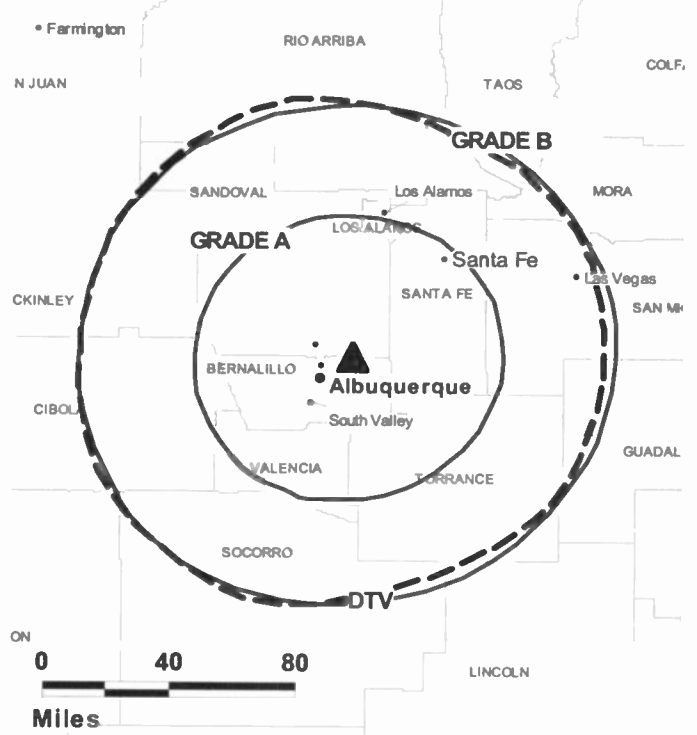
Barbara Wagener, General Sales Manager.

Sue Raybon, Local Sales Manager.

Sean Anker, Engineering & Production Manager.

Dru Felt, Business Manager.

-KOB-TV BPCT-1693 GRANTED: 6/2/1953-



© 2007 Warren Communications News

Juanita Garay, Program Coordinator.

Girard Demarest, Promotion Manager.

Bernadette Himeur, Traffic Manager.

Rates: On request.

City of License: Albuquerque. **Station DMA:** Albuquerque-Santa Fe, NM. **Rank:** 45.

Circulation © 2006 Nielsen. Coverage based on Nielsen study.

GrandTotal	Cable TV Households	Non-cable TV Households	Total TV Households
Estimated Station Totals *	199,130	322,480	521,610
Average Weekly Circulation (2006)	138,677	163,733	302,410
Average Daily Circulation (2006)			143,655
Station DMA Total	Cable TV Households	Non-cable TV Households	Total TV Households
Estimated Station Totals *	198,020	316,570	514,590
Average Weekly Circulation (2006)	137,568	162,170	299,738
Average Daily Circulation (2006)			142,783
Other DMA Total	Cable TV Households	Non-cable TV Households	Total TV Households
Estimated Station Totals *	1,110	5,910	7,020
Average Weekly Circulation (2006)	1,109	1,563	2,672
Average Daily Circulation (2006)			872

*Estimated station totals are sums of the Nielsen TV and Cable TV household estimates for each county in which the station registers viewing of more than 5% as per the Nielsen Survey Methods.

KRQE

Ch. 13

(Operates satellites KREZ-TV, Durango; KBIM-TV, Roswell)

Network Service: CBS.

Licensee: LIN of New Mexico LLC, c/o LIN Television Corp., 4 Richmond Square, Suite 200, Providence, RI 02906.

Studio: 13 Broadcast Plaza S.W., Albuquerque, NM 87104.

Mailing Address: 13 Broadcast Plaza S.W., Albuquerque, NM 87104.

Phone: 505-243-2285. **Fax:** 505-248-1464.

E-mail: krqe@krqe.com

Web Site: http://www.krqe.com

Technical Facilities: Channel No. 13 (210-216 MHz). Authorized power: 88.3-kw visual, 8.98-kw aural. Antenna: 4222-ft above av. terrain, 10827-ft. above ground, 177-ft. above sea level.

Latitude 35° 12' 40"
Longitude 106° 26' 57"

Transmitter: Sandia Crest.

Digital Facilities: Channel No. 16 (482-488 MHz). Power: 75-kw max. visual. Antenna: 4160-ft above av. terrain, 130-ft. above ground, 10779-ft. above sea level.

Latitude 35° 12' 40"
Longitude 106° 26' 57"

Note: Latitude and longitude coordinates shown are based on the North American Datum of 1927 (NAD 27) as currently required by the Mass Media Bureau of the FCC.

Multichannel TV Sound: Stereo and separate audio program.

Satellite Earth Stations: Transmitter Harris; Scientific-Atlanta, 7-meter C-band; Scientific-Atlanta, 4.2-meter Ku-band; Microdyne, 5-meter C-band; Scientific-Atlanta, Microdyne, M/A-Corn receivers.

News Service: AP.

Ownership: LIN TV Corp. (Group Owner).

Began Operation: October 4, 1953. Sale to New Mexico Broadcasting Co. by estate of Goldie Hebenstreit approved by FCC June 5, 1984. Transfer of control to Lee Enterprises Inc. approved by FCC September 16, 1991. Sale to Emmis Communications Corp. by Lee Enterprises Inc. approved by FCC September 27, 2000. Sale to present owner by Emmis Communications Corp. approved by FCC November 29, 2005.

Represented (sales): Harrington, Righter & Parsons Inc.

Represented (legal): Wilmer Hale.

Personnel:

William Anderson, General Manager.

Arnie Routson, General Sales Manager.

Kim Smith, Local Sales Manager.

Mary Lou Davis, National Sales Manager.

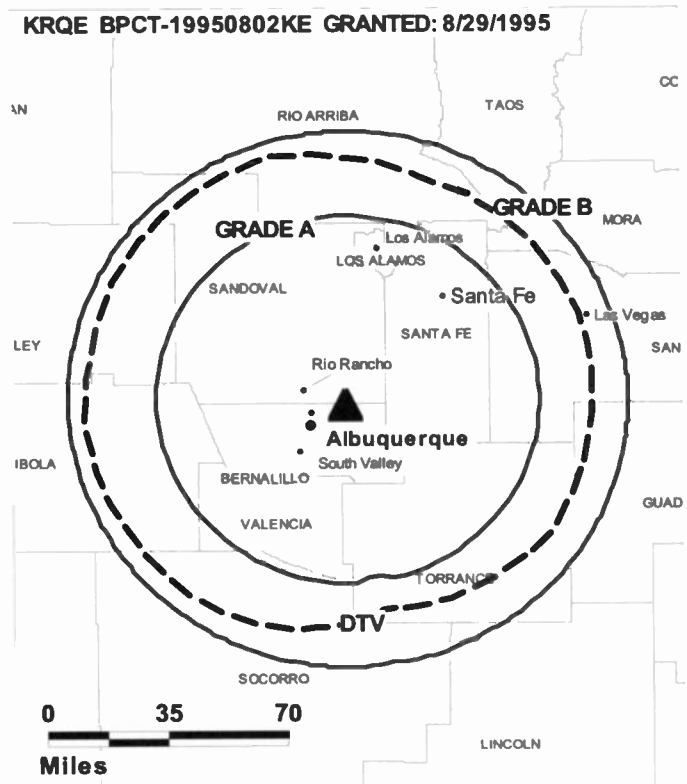
Michelle Donaldson, News Director.

Frank Lilley, Engineering Director.

Bill Worden, Business Manager.

Frank Woskofs, Program & Production Manager.

KRQE BPCT-19950802KE GRANTED: 8/29/1995



© 2007 Warren Communications News

Parker Harms, Promotion Director.

Pat Gonzales, Traffic Manager.

Highest 30 Sec. Rate: \$10,000.

City of License: Albuquerque. **Station DMA:** Albuquerque-Santa Fe, NM. **Rank:** 45.

Circulation © 2006 Nielsen. Coverage based on Nielsen study.

GrandTotal	Cable TV Households	Non-cable TV Households	Total TV Households
Estimated Station Totals *	212,730	322,480	535,210
Average Weekly Circulation (2006)	140,122	179,288	319,410
Average Daily Circulation (2006)			151,763
Station OMA Total	Cable TV Households	Non-cable TV Households	Total TV Households
Estimated Station Totals *	211,620	316,570	528,190
Average Weekly Circulation (2006)	139,210	177,998	317,208
Average Daily Circulation (2006)			150,724
Other OMA Total	Cable TV Households	Non-cable TV Households	Total TV Households
Estimated Station Totals *	1,110	5,910	7,020
Average Weekly Circulation (2006)	912	1,290	2,202
Average Daily Circulation (2006)			1,039

*Estimated station totals are sums of the Nielsen TV and Cable TV household estimates for each county in which the station registers viewing of more than 5% as per the Nielsen Survey Methods.

KRQE-DT

Ch. 16

Network Service: CBS.

Licensee: LIN of New Mexico LLC, c/o LIN Television Corp., 4 Richmond Square, Suite 200, Providence, RI 02906.

Studio: 13 Broadcast Plaza SW, Albuquerque, NM 87104.

Mailing Address: 13 Broadcast Plaza SW, Albuquerque, NM 87104.

Phone: 505-243-2285. **Fax:** 505-248-1464.

E-mail: krqe@krqe.com

Web Site: <http://www.krqe.com>

Technical Facilities: Channel No. 16 (482-488 MHz). Authorized power: 75-kw max. visual. Antenna: 4160-ft above av. terrain, 130-ft. above ground, 10779-ft. above sea level.

Latitude	35°	12'	40"
Longitude	106°	26'	57"

Note: Latitude and longitude coordinates shown are based on the North American Datum of 1927 (NAD 27) as currently required by the Mass Media Bureau of the FCC.

Ownership: LIN TV Corp. (Group Owner).

Began Operation: May 31, 2002. High Definition.

Represented (legal): Wilmer Hale.

Represented (sales): Harrington, Righter & Parsons Inc.

Personnel:

William Anderson, General Manager.

Arnie Routson, General Sales Manager.

Kim Smith, Local Sales Manager.

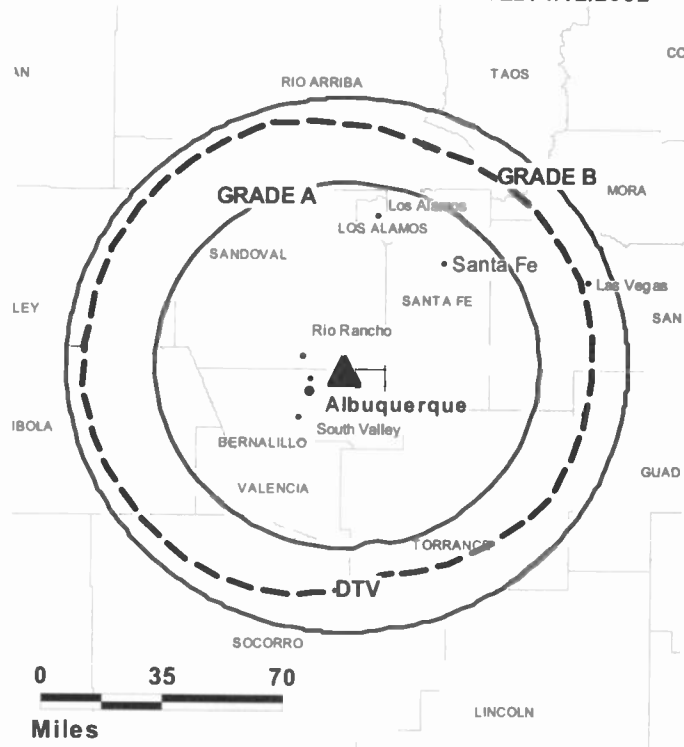
Mary Lou Oavis, National Sales Manager.

Michelle Donaldson, News Director.

Frank Lilley, Engineering Director.

Bill Worden, Business Manager.

KRQE-DT BMPCDT-20020319AAC GRANTED: 4/12/2002



© 2007 Warren Communications News

Frank Woskofs, Program & Production Manager.

Parker Harms, Promotion Director.

Pat Gonzales, Traffic Manager.

City of License: Albuquerque. **Station OMA:** Albuquerque-Santa Fe, NM. **Rank:** 45.

Nielsen Data: Not available.

New Mexico — Albuquerque

KTFQ-TV

Ch. 14

Network Service: TEL.

Licensee: Telefutura Albuquerque LLC, 1999 Avenue of the Stars, Suite 3050, Los Angeles, CA 90067.

Studio: 211 Montano Rd. NW, Suite A, Albuquerque, NM 87107.

Mailing Address: 211 Montano Rd. NW, Suite A, Albuquerque, NM 87107.

Phone: 505-345-0014. **Fax:** 505-345-4217.

Technical Facilities: Channel No. 14 (470-476 MHz). Authorized power: 5000-kw max. visual. Antenna: 1234-ft above av. terrain, 1014-ft. above ground, 7014-ft. above sea level.

Latitude 35° 24' 44"
Longitude 106° 43' 32"

Transmitter: 6.2-mi. N 68 degrees to Santa Ana Pueblo.

Note: Latitude and longitude coordinates shown are based on the North American Datum of 1927 (NAD 27) as currently required by the Mass Media Bureau of the FCC.

Ownership: Univision Communications Inc. (Group Owner).

Began Operation: April 28, 1999. Sale to Broadcasting Media Partners Inc. pends. Sale to present owner by Paxson Communications Corp. approved by FCC May 2, 2003. Sale to Paxson Communications Corp. by Roberts Broadcasting Co. approved by FCC July 11, 2001.

Represented (legal): Shaw Pittman.

Represented (engineering): John F. X. Browne & Associates PC.

Personnel:

Barb Wagoner, General Sales Manager.

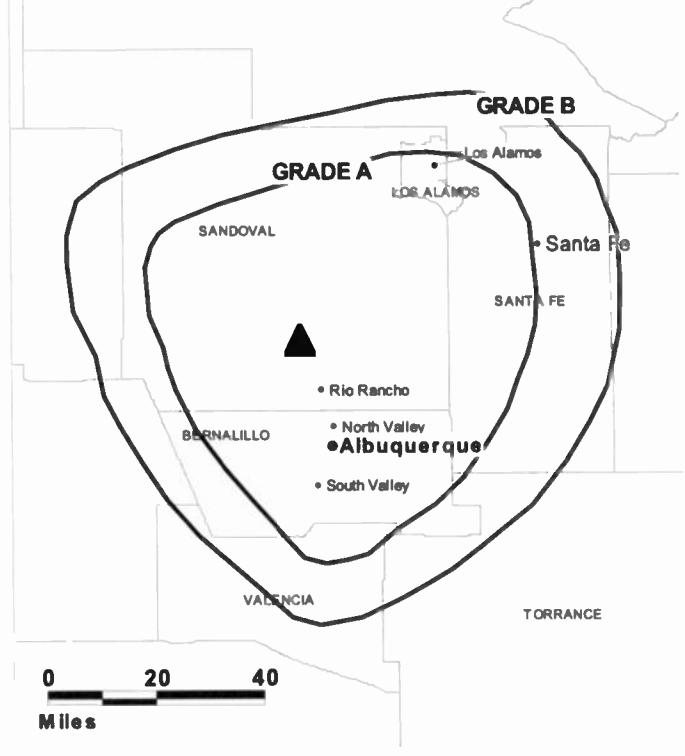
Jennifer Fisk, Business Manager.

Kathy Salazar, Local Sales Manager.

Rates: On request.

City of License: Albuquerque. **Station DMA:** Albuquerque-Santa Fe, NM. **Rank:** 45.

KTFQ-TV BPCT-19950302KL GRANTED: 12/1/1998



© 2007 Warren Communications News

Circulation © 2006 Nielsen. Coverage based on Nielsen study.

GrandTotal	Cable TV Households	Non-cable TV Households	Total TV Households
Estimated Station Totals *	5,760	157,590	163,350
Average Weekly Circulation (2006)	582	10,208	10,790
Average Daily Circulation (2006)			2,999
Station DMA Total	Cable TV Households	Non-cable TV Households	Total TV Households
Estimated Station Totals *	5,760	157,590	163,350
Average Weekly Circulation (2006)	582	10,208	10,790
Average Daily Circulation (2006)			2,999

*Estimated station totals are sums of the Nielsen TV and Cable TV household estimates for each county in which the station registers viewing of more than 5% as per the Nielsen Survey Methods.

KOCT
Ch. 6
(Satellite of KOAT-TV, Albuquerque)

Network Service: ABC.

Licensee: KOAT Hearst-Argyle Television Inc., c/o Brooks, Pierce, et al., PO Box 1800, Raleigh, NC 27602.

Studio: 3801 Carlisle Blvd. NE, Albuquerque, NM 87107.

Mailing Address: Box 25982, Albuquerque, NM 87125.

Phone: 505-884-7777. **Fax:** 505-884-6282.

E-mail: drbrown@hearst.com

Web Site: http://www.thenewmexicochannel.com

Technical Facilities: Channel No. 6 (82-88 MHz). Authorized power: 100-kw visual, 10-kw aural. Antenna: 1200-ft above av. terrain, 1047-ft. above ground, 4758-ft. above sea level.

Latitude	32°	47'	39"
Longitude	104°	12'	27"

Requests CP for change to 1199-ft above av. terrain, 1004-ft. above ground, 4715-ft. above sea level; lat. 32° 47' 38", long. 104° 12' 29", BPCT-20060630ABM.

Digital Facilities: Channel No. 19 (500-506 MHz). Power: 912-kw max. visual, aural. Antenna: 1093-ft above av. terrain, 906-ft. above ground, 4616-ft. above sea level.

Latitude	32°	47'	38"
Longitude	104°	12'	29"

Note: Latitude and longitude coordinates shown are based on the North American Datum of 1927 (NAD 27) as currently required by the Mass Media Bureau of the FCC.

Multichannel TV Sound: Stereo only.

News Services: UPI, CNN Newsource, AP, ABC NewsOne.

Ownership: Hearst-Argyle Television Inc. (Group Owner).

Began Operation: August 24, 1956. Sale to present owner by Pulitzer Publishing Co. approved by FCC November 24, 1998 (Television Digest, Vol. 38:22, 48). Sale to Pulitzer Publishing Co. by March Media Inc. approved by FCC December 18, 1992. Sale to March Media by John B. Walton Jr. approved by FCC February 24, 1976. Sale to Walton by John Deme approved by FCC September 7, 1966 (Vol. 6:22, 37). Sale to Deme (Voice of the Cavens Inc.) by Edward P. Talbott & associates approved by FCC June 19, 1963 (Vol. 3:9, 25). Transfer of control by Nancy H. Battison to Talbott group approved by FCC February 20, 1958 (Vol. 14:2, 8).

Represented (sales): Eagle Television Sales.

Represented (legal): Brooks, Pierce, McLendon, Humphrey & Leonard LLP.

Personnel:

Mary Lynn Roper, President & General Manager.

Laura Hargis, General Sales Manager.

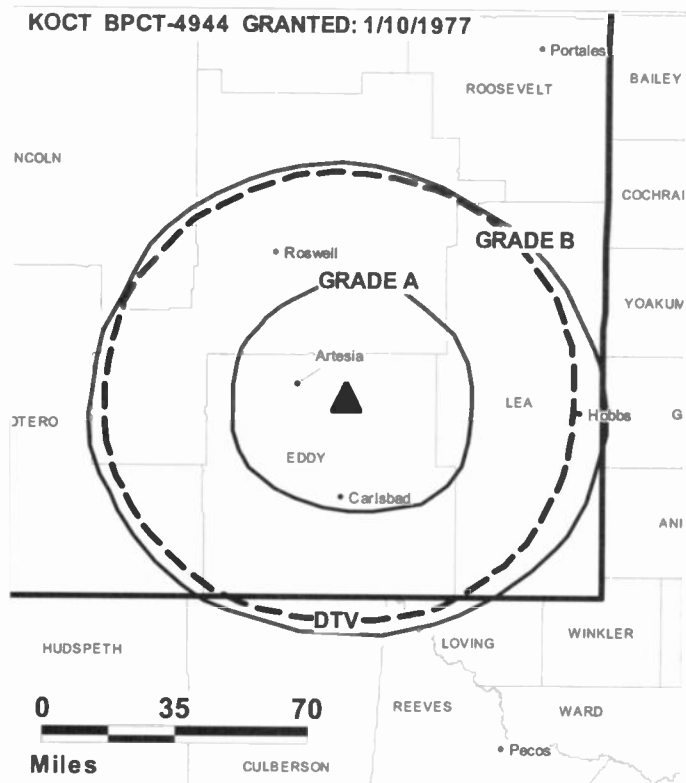
Frank Montoya, Local Sales Manager.

Melissa Coburn, National Sales Manager.

Sue Stephens, News Director.

Andrew Vrees, Assistant News Director.

Dan Brown, Chief Engineer.



© 2007 Warren Communications News

John Sylvester, Business Manager.

John Trambley, Program Director.

Brian Bouloy, Production Manager.

Jennifer Krisco, Creative Services Director.

Debbie Apodaca, Traffic Manager.

Rates: On request.

City of License: Carlsbad. **Station DMA:** Albuquerque-Santa Fe, NM. **Rank:** 45.

Circulation © 2006 Nielsen. Coverage based on Nielsen study.

GrandTotal	Cable TV Households	Non-cable TV Households	Total TV Households
Estimated Station Totals *	12,430	16,180	28,610
Average Weekly Circulation (2006)	7,470	2,131	9,601
Average Daily Circulation (2006)			4,449
Station DMA Total	Cable TV Households	Non-cable TV Households	Total TV Households
Estimated Station Totals *	12,430	16,180	28,610
Average Weekly Circulation (2006)	7,470	2,131	9,601
Average Daily Circulation (2006)			4,449

*Estimated station totals are sums of the Nielsen TV and Cable TV household estimates for each county in which the station registers viewing of more than 5% as per the Nielsen Survey Methods.

KOCT-DT

Ch. 19

Network Service: ABC.

Grantee: KOAT Hearst-Argyle Television Inc., c/o Brooks, Pierce, et al., PO Box 1800, Raleigh, NC 27602.

KOCT-DT: 3801 Carlisle Blvd. NE, Albuquerque, NM 87101.

Mailing Address: Box 25982, Albuquerque, NM 87125.

Phone: 505-884-7777. **Fax:** 506-884-6282.

E-mail: drbrown@hearst.com

Web Site: <http://www.thenewmexicochannel.com>

Technical Facilities: Channel No. 19 (500-506 MHz). Authorized power: 912-kw max. visual, aural. Antenna: 1093-ft above av. terrain, 906-ft. above ground, 4616-ft. above sea level.

Latitude	32°	47'	38"
Longitude	104°	12'	29"

Note: Latitude and longitude coordinates shown are based on the North American Datum of 1927 (NAD 27) as currently required by the Mass Media Bureau of the FCC.

Ownership: Hearst-Argyle Television Inc. (Group Owner).

Began Operation: Station operating under Special Temporary Authority at 3-kw max. visual; no on-air date

Personnel:

Mary Lynn Roper, President & General Manager.

Laura Hargis, General Sales Manager.

Frank Montoya, Local Sales Manager.

Melissa Coburn, National Sales Manager.

Sue Stephens, News Director.

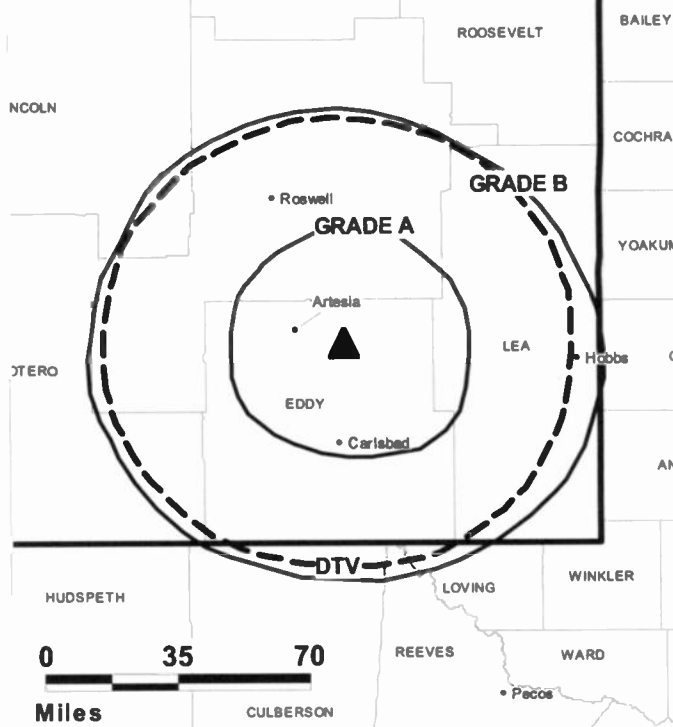
Andrew Vrees, Assistant News Director.

Dan Brown, Chief Engineer.

John Sylvester, Business Manager.

John Trambley, Program Director.

KOCT-DT BPCDT-19991101AEP GRANTED: 3/10/2000



© 2007 Warren Communications News

Brian Bouloy, Production Manager.

Jennifer Krisko, Creative Services Director.

Debbie Apodaca, Traffic Manager.

City of License: Carlsbad. **Station DMA:** Albuquerque-Santa Fe, NM. **Rank:** 45.

Nielsen Data: Not available.

KTEL-TV
Ch. 25
(Satellite of KTEL-LP, Albuquerque)

Network Service: TMO.

Licensee: Ramar Communications II Ltd., 9800 University Ave., Lubbock, TX 79452.

Studio: 2400 Monroe NE, Albuquerque, NM 87110.

Mailing Address: Box 30068, Albuquerque, NM 87190.

Phone: 505-884-5353. **Fax:** 505-889-8390.

E-mail: raymoran@prodigy.net

Web Site: http://www.telemundo.com

Technical Facilities: Channel No. 25 (536-542 MHz). Authorized power: 100-kw max. visual. Antenna: 439-ft above av. terrain, 400-ft. above ground, 3576-ft. above sea level.

Latitude	32°	26'	09"
Longitude	104°	11'	14"

Holds CP for change to 113-kw max. visual, 440-ft above av. terrain, 400-ft. above ground, 3576-ft. above sea level; BPCT-20040416AAB.

Transmitter: 3-mi. E of Carlsbad.

Note: Latitude and longitude coordinates shown are based on the North American Datum of 1927 (NAD 27) as currently required by the Mass Media Bureau of the FCC.

Ownership: Ramar Communications II Ltd. (Group Owner).

Began Operation: Sale to present owner by Roger L. Mills approved by FCC August 10, 1999

Personnel:

Gabriel Zabala, General Manager.

Ray Moran, Chief Engineer.

Rates: On request.

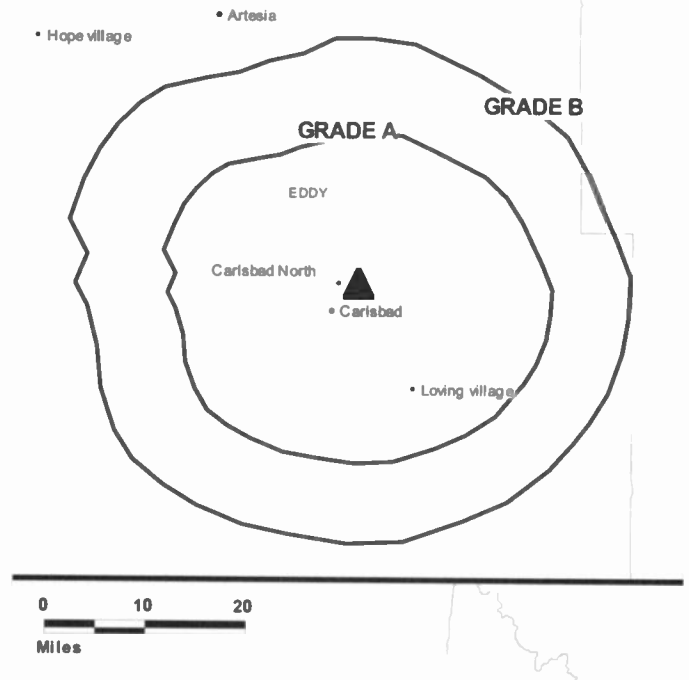
City of License: Carlsbad. **Station OMA:** Albuquerque-Santa Fe, NM. **Rank:** 45.



Get the industry standard FREE —

For a no-obligation trial call 800-771-9202 or visit www.warren-news.com

KTEL-TV BPCT-20040416AAB GRANTED: 4/25/2005



© 2007 Warren Communications News

Circulation © 2006 Nielsen. Coverage based on Nielsen study.

GrandTotal	Cable TV Households	Non-cable TV Households	Total TV Households
Estimated Station Totals *	53,360	0	53,360
Average Weekly Circulation (2006)	3,671	0	3,671
Average Daily Circulation (2006)			712

Station DMA Total	Cable TV Households	Non-cable TV Households	Total TV Households
Estimated Station Totals *	51,200	0	51,200
Average Weekly Circulation (2006)	3,537	0	3,537
Average Daily Circulation (2006)			706

Other DMA Total	Cable TV Households	Non-cable TV Households	Total TV Households
Estimated Station Totals *	2,160	0	2,160
Average Weekly Circulation (2006)	134	0	134
Average Daily Circulation (2006)			6

*Estimated station totals are sums of the Nielsen TV and Cable TV household estimates for each county in which the station registers viewing of more than 5% as per the Nielsen Survey Methods.

KVIIH-DT
Ch. 20

Network Service: ABC.

Grantee: Barrington Amarillo License LLC, 2500 W. Higgins Rd., Suite 880, Hoffman Estates, IL 60195.

Studio: One Broadcast Center, Amarillo, TX 79101.

Mailing Address: One Broadcast Center, Amarillo, TX 79101.

Phone: 806-373-1787. **Fax:** 806-371-7329.

E-mail: pronews7@kvii.com

Web Site: http://www.kvii.com

Technical Facilities: Channel No. 20 (506-512 MHz). Authorized power: 1000-kw max. visual. Antenna: 591-ft above av. terrain, 604-ft. above ground.

Latitude	34°	11'	34"
Longitude	103°	16'	46"

Note: Latitude and longitude coordinates shown are based on the North American Datum of 1927 (NAD 27) as currently required by the Mass Media Bureau of the FCC.

Ownership: Pilot Group LP (Group Owner).

Began Operation: April 11, 2002. Station operating under Special Temporary Authority at 0.26-kw max. visual.

Represented (legal): Paul, Hastings, Janofsky & Walker LLP.

Personnel:

Lynn Fairbanks, President, General Manager & General Sales Manager.

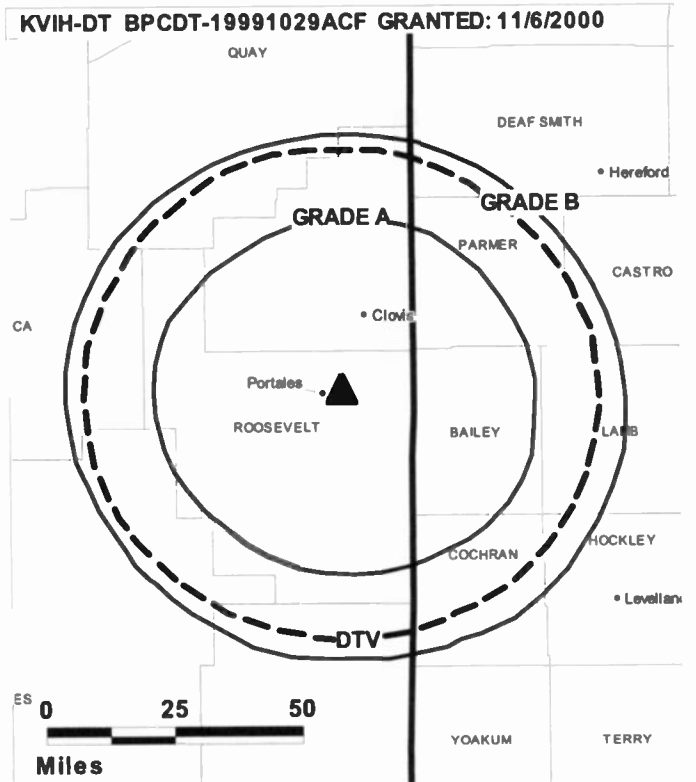
Dusty Green, Operations Manager & News Director.

Connie Mosley, Local Sales Manager.

William R. Canady, Engineering Director.

Laura Lane, Business Manager.

Paula Harris, Program Director.



© 2007 Warren Communications News

Lisa Schmidt, Production Manager & Creative Services Director.

Margaret Burris, Traffic Manager.

City of License: Clovis. **Station DMA:** Amarillo, TX. **Rank:** 131.

Nielsen Data: Not available.

KVIH-TV

Ch. 12

(Satellite of KVII-TV, Amarillo)

Network Service: ABC.

Licensee: Barrington Amarillo License LLC, 2500 W. Higgins Rd., Suite 880, Hoffman Estates, IL 60195.

Studio: One Broadcast Center, Amarillo, TX 79101-4328.

Mailing Address: One Broadcast Center, Amarillo, TX 79101-4328.

Phone: 806-373-1787. **Fax:** 806-371-7329.

E-mail: pronews7@kvii.com

Web Site: http://www.kvii.com

Technical Facilities: Channel No. 12 (204-210 MHz). Authorized power: 178-kw visual, 3.5-kw aural. Antenna: 670-ft above av. terrain, 719-ft. above ground, 4749-ft. above sea level.

Latitude 34° 11' 34"
 Longitude 103° 16' 44"

Transmitter: 3.4-mi. ENE of center of Portales, 0.55-mi. NE of State Rte. 88.

Digital Facilities: Channel No. 20 (506-512 MHz). Power: 1000-kw max. visual. Antenna: 591-ft above av. terrain, 604-ft. above ground.

Latitude 34° 11' 34"
 Longitude 103° 16' 46"

FCC Digital File Number: BPCDT-19991029ACE. Granted: November 06, 2000.

Note: Latitude and longitude coordinates shown are based on the North American Datum of 1927 (NAD 27) as currently required by the Mass Media Bureau of the FCC.

Ownership: Pilot Group LP (Group Owner).

Began Operation: December 2, 1956. Sale to present owner by New Vision Group LLC approved by FCC June 15, 2005. Sale to New Vision Group LLC by Marsh Media Inc. approved by FCC October 25, 2002. Sale to Marsh Media Inc. by McAlister Television Enterprises approved by FCC July 28, 1986. Sale to McAlister Television Enterprises by Melvin L. Wheeler approved by FCC March 23, 1979. Sale to Wheeler by Bass Broadcasting approved by FCC October 5, 1976. Sale to Bass by Marshall Enterprises Inc. approved by FCC January 22, 1964. Sale to Marshall Enterprises by Texas-New Mexico Broadcasting Co. approved by FCC November 15, 1961. Sale to Texas-New Mexico Broadcasting Co. by Frank Lesley & Mae Strauss approved by FCC October 22, 1959.

Represented (sales): Katz Television.

Represented (legal): Paul, Hastings, Janofsky & Walker LLP.

Represented (engineering): Smith & Fisher.

Personnel:

Lynn Fairbanks, President, General Manager & General Sales Manager.

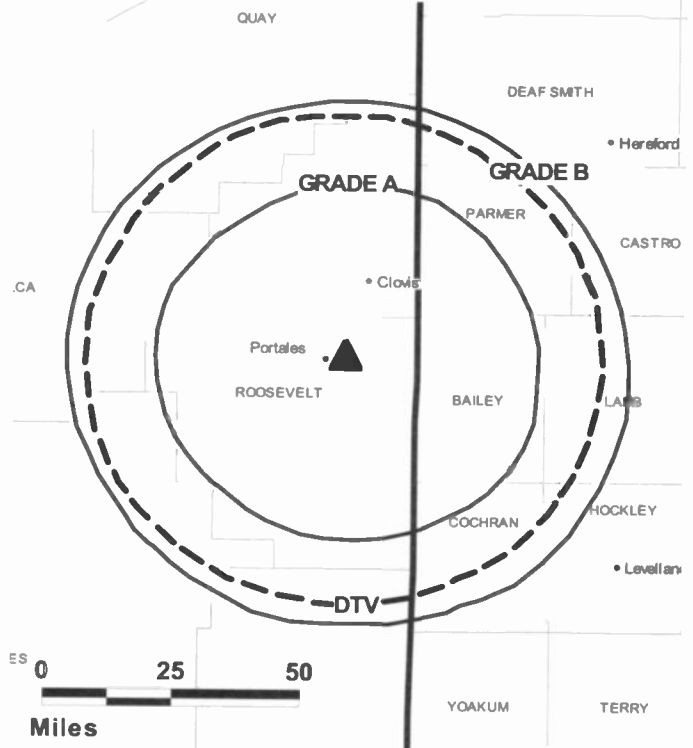
Dusty Green, Operations Manager & News Director.

Connie Mosley, Local Sales Manager.

William R. Canady, Engineering Director.

Laura Lane, Business Manager.

KVIH-TV BMPCT-6454 GRANTED: 6/7/1967



© 2007 Warren Communications News

Paula Harris, Program Director.

Lisa Schmidt, Production Manager & Creative Services Director.

Margaret Burris, Traffic Manager.

Rates: On request.

City of License: Clovis. **Station DMA:** Amarillo, TX. Rank: 131.

Circulation © 2006 Nielsen. Coverage based on Nielsen study.

GrandTotal	Cable TV Households	Non-cable TV Households	Total TV Households
Estimated Station Totals *	13,560	4,240	17,800
Average Weekly Circulation (2006)	8,119	416	8,535
Average Daily Circulation (2006)			2,928
Station DMA Total	Cable TV Households	Non-cable TV Households	Total TV Households
Estimated Station Totals *	13,560	4,240	17,800
Average Weekly Circulation (2006)	8,119	416	8,535
Average Daily Circulation (2006)			2,928

*Estimated station totals are sums of the Nielsen TV and Cable TV household estimates for each county in which the station registers viewing of more than 5% as per the Nielsen Survey Methods.

KOBF
Ch. 12
(Satellite of KOB-TV, Albuquerque)

Network Service: NBC.

Licensee: KOB-TV LLC, 3415 University Ave. W, St. Paul, MN 55114-2099.

Studio: 825 W. Broadway, Farmington, NM 87401.

Mailing Address: 825 W. Broadway, Farmington, NM 87401.

Phone: 505-326-1141. **Fax:** 505-327-5196.

E-mail: newsroom@kobftv.com

Web Site: http://www.kobftv.com

Technical Facilities: Channel No. 12 (204-210 MHz). Authorized power: 316-kw visual, 31.6-kw aural. Antenna: 410-ft above av. terrain, 209-ft. above ground, 6049-ft. above sea level.

Latitude 36° 41' 43"
 Longitude 108° 13' 14"

Transmitter: 2-mi. SSW of Farmington on Hwy. 371.

Digital Facilities: Channel No. 17 (488-494 MHz). Power: 290-kw max. visual. Antenna: 335-ft above av. terrain, 102-ft. above ground, 5942-ft. above sea level.

Latitude 36° 41' 43"
 Longitude 108° 13' 14"

FCC Digital File Number: BPCDT-19991028AEJ. Granted: March 07, 2000.

Note: Latitude and longitude coordinates shown are based on the North American Datum of 1927 (NAD 27) as currently required by the Mass Media Bureau of the FCC.

Satellite Earth Station: Transmitter RCA; RCA Americom, Ku-band; Avcom receivers.

News Services: AP, NBC News Channel, Conus.

Ownership: Hubbard Broadcasting Inc. (Group Owner).

Began Operation: October 20, 1972. Sale to present owner by Stephen Adams, et al., approved by FCC July 27, 1983. Sale to Adams by John R. Catsis, et al., approved by FCC January 30, 1981. Sale by Gerald R. Proctor, et al., approved by FCC January 26, 1977.

Represented (sales): Petry Television Inc.

Represented (legal): Holland & Knight LLP.

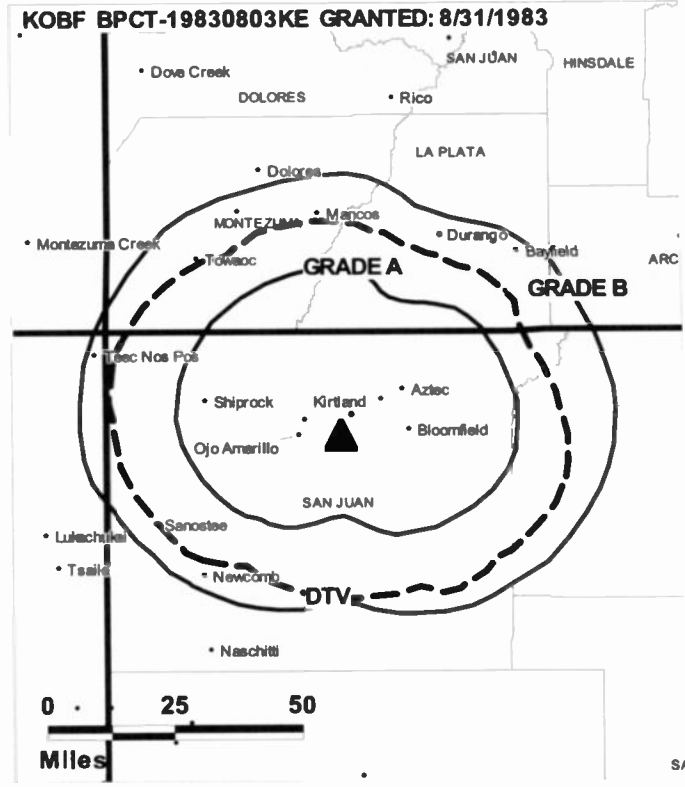
Personnel:

Steve Henderson, General Manager.

Don Vaughn, Director, Operations & Sales.

Scott Michlin, News Director.

Dan Harlin, Chief Engineer.



George Thomas, Production Manager.

Highest 30 Sec. Rate: \$425.

City of License: Farmington. **Station DMA:** Albuquerque-Santa Fe, NM. **Rank:** 45.

Circulation © 2006 Nielsen. Coverage based on Nielsen study.

GrandTotal	Cable TV Households	Non-cable TV Households	Total TV Households
Estimated Station Totals *	48,450	33,430	81,880
Average Weekly Circulation (2006)	27,703	9,833	37,536
Average Daily Circulation (2006)			18,071

Station DMA Total	Cable TV Households	Non-cable TV Households	Total TV Households
Estimated Station Totals *	48,450	33,430	81,880
Average Weekly Circulation (2006)	27,703	9,833	37,536
Average Daily Circulation (2006)			18,071

*Estimated station totals are sums of the Nielsen TV and Cable TV household estimates for each county in which the station registers viewing of more than 5% as per the Nielsen Survey Methods.

New Mexico — Farmington

KOBF-DT

Ch. 17

Network Service: NBC.

Grantee: KOB-TV LLC, 3415 University Ave. W, St. Paul, MN 55114-2099.

Studio: 825 W. Broadway, Farmington, NM 87401.

Mailing Address: 825 W. Broadway, Farmington, NM 87401.

Phone: 505-326-1141. **Fax:** 505-327-5196.

E-mail: newsroom@kobftv.com

Web Site: <http://www.kobftv.com>

Technical Facilities: Channel No. 17 (488-494 MHz). Authorized power: 290-kw max. visual. Antenna: 335-ft above av. terrain, 102-ft. above ground, 5942-ft. above sea level.

Latitude	36°	41'	43"
Longitude	108°	13'	14"

Note: Latitude and longitude coordinates shown are based on the North American Datum of 1927 (NAD 27) as currently required by the Mass Media Bureau of the FCC.

Ownership: Hubbard Broadcasting Inc. (Group Owner).

Began Operation: May 1, 2003. Standard Definition. Station operating under Special Temporary Authority at 125-kw max. visual.

Represented (legal): Holland & Knight LLP.

Personnel:

Steve Henderson, General Manager.

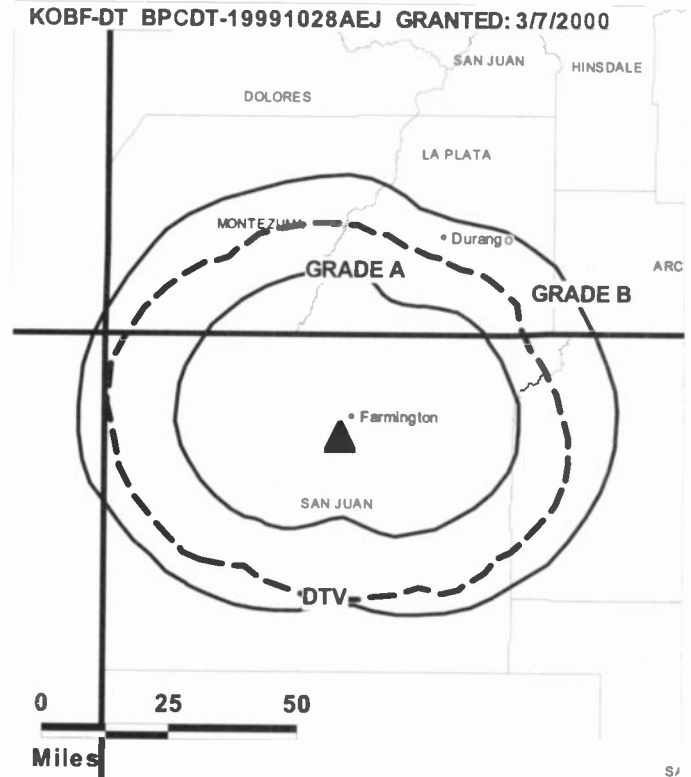
Don Vaughn, Director, Operations & Sales.

Scott Michlin, News Director.

Dan Harlin, Chief Engineer.

George Thomas, Production Manager.

KOBF-DT BPCDT-19991028AEJ GRANTED: 3/7/2000



© 2007 Warren Communications News

City of License: Farmington. Station DMA: Albuquerque-Santa Fe, NM. Rank: 45.

Nielsen Data: Not available.

KOFT-DT
Ch. 8

Network Service: ABC.

Grantee: KOAT Hearst-Argyle Television Inc., 3801 Carlisle NE, Albuquerque, NM 87107.

Studio: 3801 Carlisle Blvd. NE, Albuquerque, NM 87107.

Mailing Address: Box 25982, Albuquerque, NM 87115.

Phone: 505-884-7777; 505-884-6324. **Fax:** 505-884-6282.

E-mail: tvsales@thenewmexicochannel.com

Web Site: http://www.thenewmexicochannel.com

Technical Facilities: Channel No. 8 (180-186 MHz). Authorized power: 40-kw visual, aural. Antenna: 544-ft above av. terrain, 166-ft. above ground, 6196-ft. above sea level.

Latitude	36°	40'	17.00"
Longitude	108°	13'	52.70"

Note: Latitude and longitude coordinates shown are based on the North American Datum of 1927 (NAD 27) as currently required by the Mass Media Bureau of the FCC.

Ownership: Hearst-Argyle Television Inc. (Group Owner).

Began Operation: May 15, 2003. Standard Definition. Station operating under Special Temporary Authority at 2.4-kw max. visual; no on-air date. Analog station is not yet operational.

Personnel:

Mary Lynn Roper, President & General Manager.

Laura Hargis, General Sales Manager.

Frank Montoya, Local Sales Manager.

Melissa Coburn, National Sales Manager.

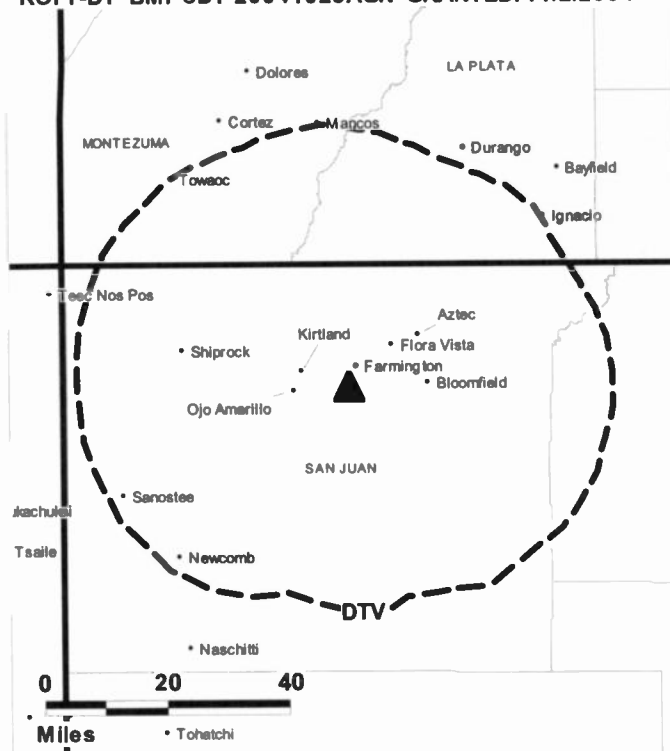
Sue Stephens, News Director.

Dan Brown, Chief Engineer.

John Sylvester, Business Manager.

John Trambley, Program Director.

KOFT-DT BMPCDT-20041028AGN GRANTED: 11/2/2004



© 2007 Warren Communications News

Brian Boulay, Production Manager.

Jennifer Krisko, Creative Services Director.

Debbie Apodaca, Traffic Manager.

City of License: Farmington. **Station DMA:** Albuquerque-Santa Fe, NM. **Rank:** 45.

Nielsen Data: Not available.

KUPT
 (formerly KHFT)
 Ch. 29

Network Service: MNT.

Licensee: Ramar Communications II Ltd., 9800 University Ave., Lubbock, TX 79423.

Studio: 2401 N. Jefferson St., Hobbs, NM 88240.

Mailing Address: 2401 N. Jefferson St., Hobbs, NM 88240.

Phone: 505-392-2929. **Fax:** 505-767-9421.

Web Site: <http://www.upn.com>

Technical Facilities: Channel No. 29 (560-566 MHz). Authorized power: 750-kw visual. Antenna: 552-ft above av. terrain, 502-ft. above ground, 4121-ft. above sea level.

Latitude	32°	43'	28"
Longitude	103°	05'	46"

Transmitter: 2.9-mi. E of Hobbs on Mariand Dr.

Digital Facilities: Channel No. 16 (482-488 MHz). Power: 50-kw max. visual, aural. Antenna: 528-ft above av. terrain, 489-ft. above ground, 4107-ft. above sea level.

Latitude	32°	43'	28"
Longitude	103°	005'	46"

Note: Latitude and longitude coordinates shown are based on the North American Datum of 1927 (NAD 27) as currently required by the Mass Media Bureau of the FCC.

Ownership: Ramar Communications II Ltd. (Group Owner).

Began Operation: February 1, 1989. Sale to Broadcast Services of the Southwest Inc. by Hobbs Family Television approved by FCC May 3, 1996. Sale to present owner by Broadcast Services of the Southwest Inc. approved by FCC June 4, 1997.

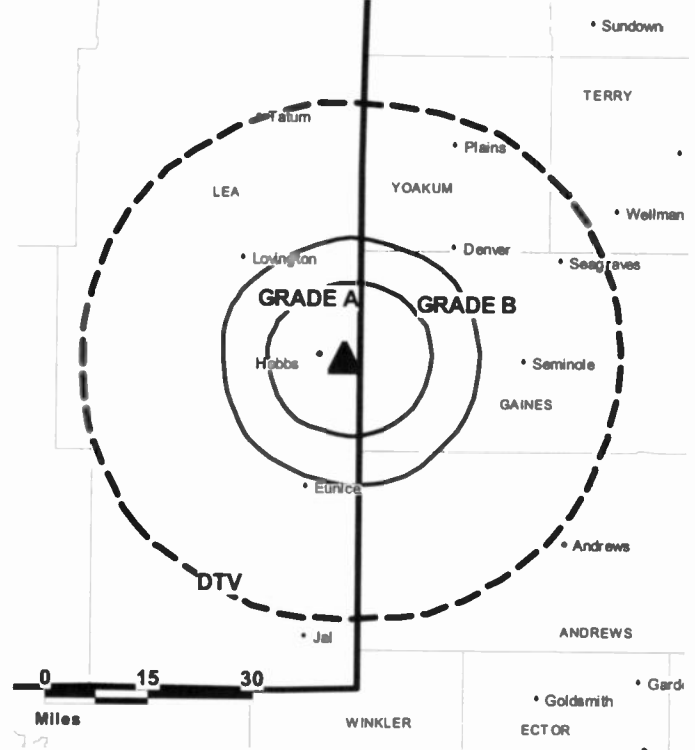
Represented (legal): Leventhal, Senter & Lerman PLLC.

Personnel:

Brad Moran, General Manager.

Tom Wimberly, Chief Engineer.

KUPT BPCT-20040209ABU GRANTED: 4/18/2005



Rates: On request.

City of License: Hobbs. **Station OMA:** Albuquerque-Santa Fe, NM. **Rank:** 45.

Nielsen Data: Not available.

KUPT-DT
 (formerly KHFT-DT)
 Ch. 16

Network Service: MNT.

Grantee: Ramar Communications II Ltd., 9800 University Ave., Lubbock, TX 79423.

Studio: 2401 N. Jefferson St., Hobbs, MN 88240.

Mailing Address: 2401 N. Jefferson St., Hobbs, NM 88240.

Phone: 505-392-2929. **Fax:** 505-767-9421.

Web Site: <http://www.upn.com>

Technical Facilities: Channel No. 16 (482-488 MHz). Authorized power: 50-kw max. visual, aural. Antenna: 528-ft above av. terrain, 489-ft. above ground, 4107-ft. above sea level.

Latitude	32°	43'	28"
Longitude	103°	005'	46"

Note: Latitude and longitude coordinates shown are based on the North American Datum of 1927 (NAD 27) as currently required by the Mass Media Bureau of the FCC.

Ownership: Ramar Communications II Ltd. (Group Owner).

Began Operation: Station operating under Special Temporary Authority at 0.26-kw max. visual; no on-air date

Personnel:

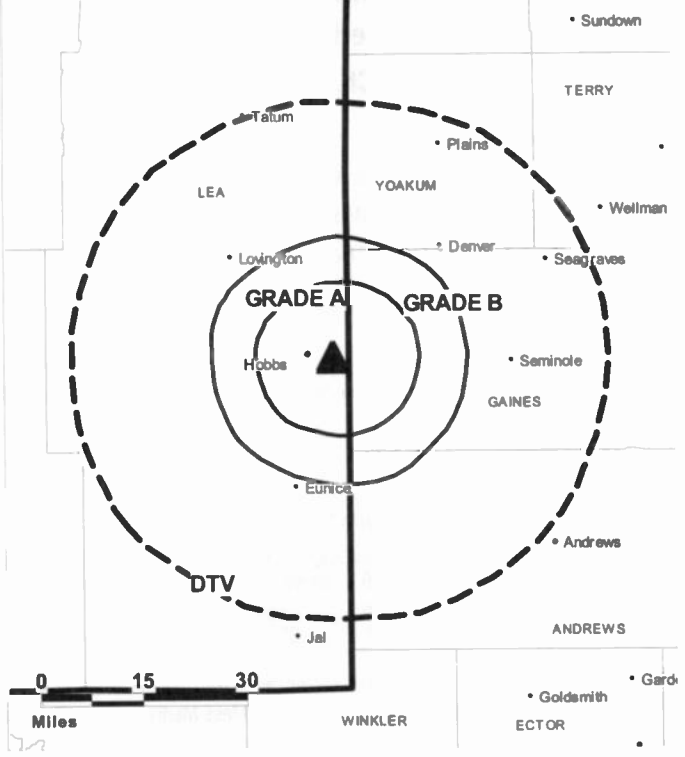
Brad Moran, General Manager.

Tom Wimberly, Chief Engineer.

City of License: Hobbs. **Station DMA:** Albuquerque-Santa Fe, NM. **Rank:** 45.

Nielsen Data: Not available.

KUPT-DT BPCDT-19991020ACH GRANTED: 8/8/2001



© 2007 Warren Communications News

New Mexico — Las Cruces

KTDO (formerly KTYO) Ch. 48

Network Service: TMO.

Licensee: ZGS El Paso Television LP, 2000 N. 14th St., Suite 400, Arlington, VA 22201.

Studio: 10033 Carnegie Ave., El Paso, TX 79925.

Mailing Address: 10033 Carnegie Ave., El Paso, TX 79925.

Phone: 915-591-9595. **Fax:** 915-591-9896.

Technical Facilities: Channel No. 48 (674-680 MHz). Authorized power: 5000-kw max. visual. Antenna: 440-ft above av. terrain, 469-ft. above ground, 4590-ft. above sea level.

Latitude 32° 02' 30"
Longitude 106° 27' 41"

Transmitter: 9-mi. ENE of Anthony, 3-mi. E of Rte. 213.

Digital Facilities: Channel No. 47 (668-674 MHz). Power: 52.5-kw max. visual. Antenna: 430-ft above av. terrain, 469-ft. above ground, 4590-ft. above sea level.

Latitude 32° 02' 30"
Longitude 106° 27' 41"

FCC Digital File Number: BPCDT-990709LE. Granted: August 24, 2001.

Note: Latitude and longitude coordinates shown are based on the North American Datum of 1927 (NAD 27) as currently required by the Mass Media Bureau of the FCC.

Satellite Earth Stations: Transmitter Astron; Agile Omni, 3-meter Ku & C-band; Simulsat, 5-meter Ku & C-band; Standard Agile Omni, Microdyne receivers.

Ownership: ZGS Broadcasting Holdings Inc. (Group Owner).

Began Operation: November 18, 1984. Sale to Roy E. Henderson by Logan D. Matthews & associates approved by FCC August 6, 1987. Sale to Southwestern Broadcasting Co. by Lynn Dubois, Receiver, approved by FCC November 29, 1989. Sale to Two If By Sea Broadcasting Corp. by Southwestern Broadcasting Inc. dismissed by FCC July 2, 1992. Sale to Lee Enterprises Inc. by Southwestern Broadcasting Inc. approved by FCC February 26, 1993. Sale to Council Tree Communications LLC by Lee Enterprises Inc. approved by FCC April 27, 2001. Sale to present owner by Council Tree Communications LLC approved by FCC September 13, 2004.

Represented (legal): Shaw Pittman.

Represented (sales): Telemundo Network Sales.

Personnel:

Michelle Lujan, General Manager.

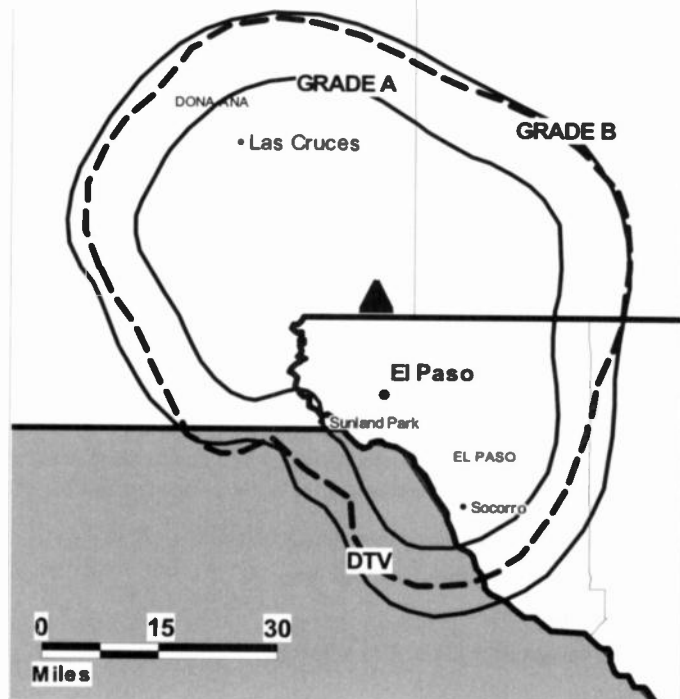
Elias Ventanilla, Chief Engineer.

Jaime Martinez, Chief Engineer.

Monique Diaz, Promotion Director.

Don Webb, Production Manager.

KTDO BMPCT-19900514KF GRANTED: 6/13/1990



Highest 30 Sec. Rate: \$80.

City of License: Las Cruces. **Station DMA:** El Paso, TX-Las Cruces, NM. **Rank:** 99.

Circulation © 2006 Nielsen. Coverage based on Nielsen study.

GrandTotal	Cable TV Households	Non-cable TV Households	Total TV Households
Estimated Station Totals *	148,050	140,520	288,570
Average Weekly Circulation (2006)	17,593	21,594	39,187
Average Daily Circulation (2006)			15,185

Station DMA Total	Cable TV Households	Non-cable TV Households	Total TV Households
Estimated Station Totals *	148,050	140,520	288,570
Average Weekly Circulation (2006)	17,593	21,594	39,187
Average Daily Circulation (2006)			15,185

*Estimated station totals are sums of the Nielsen TV and Cable TV household estimates for each county in which the station registers viewing of more than 5% as per the Nielsen Survey Methods.

KTDO-DT

Ch. 47

Network Service: TMO.

Licensee: ZGS El Paso Television LP, 2000 N. 14th St., Suite 400, Arlington, VA 22201.

Studio: 10033 Carnegie Ave., El Paso, TX 79925.

Mailing Address: 10033 Carnegie Ave., El Paso, TX 79925.

Phone: 915-591-9595. **Fax:** 915-591-9896.

Technical Facilities: Channel No. 47 (668-674 MHz). Authorized power: 52.5-kw max. visual. Antenna: 430-ft above av. terrain, 469-ft. above ground, 4590-ft. above sea level.

Latitude	32°	02'	30"
Longitude	106°	27'	41"

Transmitter: 9-mi. ENE of Anthony, 0.31-mi. E of Rte. 213.

Note: Latitude and longitude coordinates shown are based on the North American Datum of 1927 (NAD 27) as currently required by the Mass Media Bureau of the FCC.

Ownership: ZGS Broadcasting Holdings Inc. (Group Owner).

Began Operation: Station operating; no on-air date.

Represented (legal): Shaw Pittman.

Represented (engineering): Cavell, Mertz & Davis Inc.

Personnel:

Michelle Lujan, General Manager.

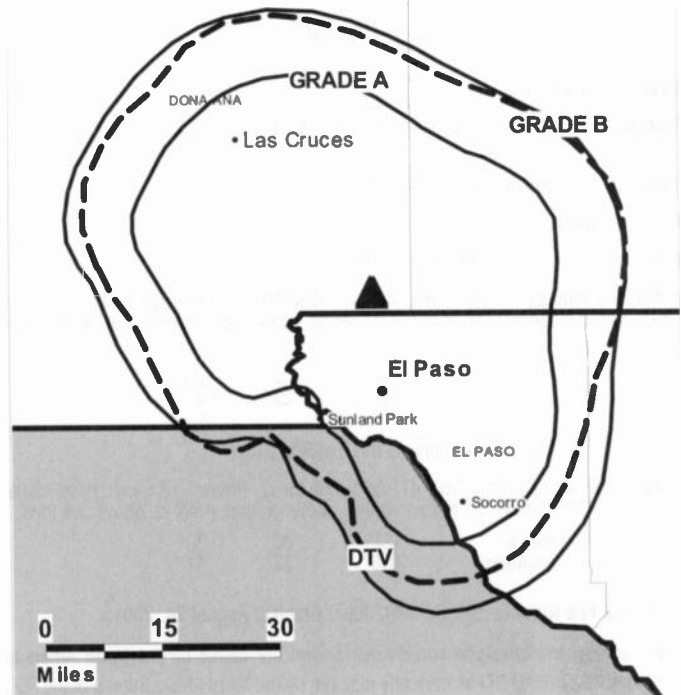
Elias Ventanilla, Chief Engineer.

Jaime Martinez, Chief Engineer.

Monique Diaz, Promotion Director.

Don Webb, Production Manager.

KTDO-DT BPCDT-19990709LE GRANTED: 8/24/2001



© 2007 Warren Communications News

City of License: Las Cruces. **Station DMA:** El Paso, TX-Las Cruces, NM. **Rank:** 99.

Nielsen Data: Not available.

New Mexico — Roswell

KBIM-DT

Ch. 41

Network Service: CBS.

Grantee: LIN of New Mexico LLC, c/o LIN Television Corp., 4 Richmond Square, Suite 200, Providence, RI 02906.

Studio: 214 N. Main St., Roswell, NM 88201.

Mailing Address: Box 910, Roswell, NM 88202-0910.

Phone: 505-622-2120. **Fax:** 505-623-6606.

E-mail: askkimb@kbimtv.com

Web Site: <http://www.kbimtv.com>

Technical Facilities: Channel No. 41 (632-638 MHz). Authorized power: 50-kw max. visual. Antenna: 88-ft above av. terrain, 100-ft. above ground, 3719-ft. above sea level.

Latitude	33°	21'	02"
Longitude	104°	31'	20"

Note: Latitude and longitude coordinates shown are based on the North American Datum of 1927 (NAD 27) as currently required by the Mass Media Bureau of the FCC.

Ownership: LIN TV Corp. (Group Owner).

Began Operation: April 2, 2003. Standard Definition. Station operating under Special Temporary Authority at 6.8-kw max. visual.

Represented (legal): Wilmer Hale.

Represented (sales): Katz American Television.

Personnel:

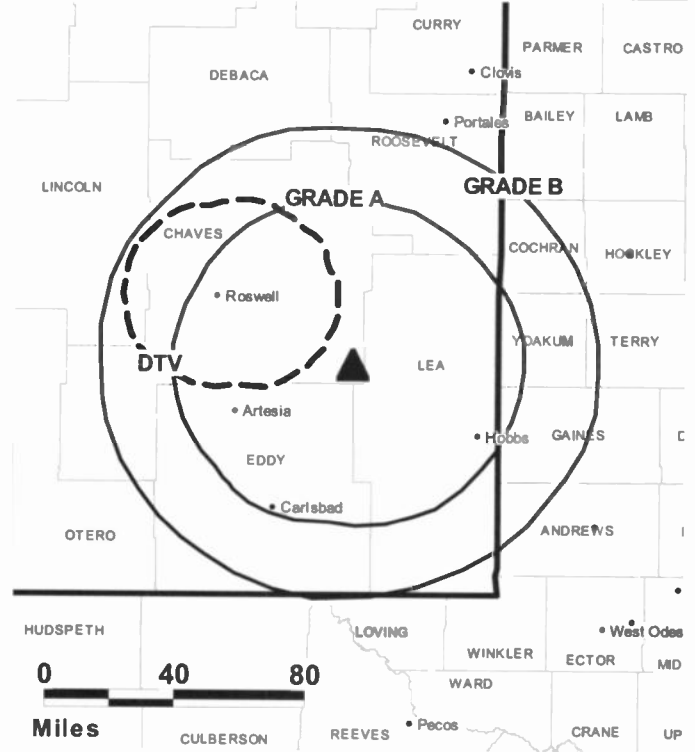
Gene Munsey, General Manager.

Marcus Damberger, Chief Engineer.

Kim Stecklein, News Director.

Deana Pennington, Web Site Manager.

KBIM-DT BPCDT-19991029AGU GRANTED: 7/10/2001*



© 2007 Warren Communications News

Richard Estrada, Production Manager.

City of License: Roswell. **Station DMA:** Albuquerque-Santa Fe, NM. **Rank:** 45.

Nielsen Data: Not available.

KBIM-TV
Ch. 10
(Satellite of KRQE, Albuquerque)

Network Service: CBS.

Licensee: LIN of New Mexico LLC, c/o LIN Television Corp., 4 Richmond Square, Suite 200, Providence, RI 02906.

Studio: 214 N. Main St., Roswell, NM 88201.

Mailing Address: Box 910, Roswell, NM 88202-0910.

Phone: 505-622-2120. **Fax:** 505-623-6606.

E-mail: askkbim@kbimtv.com

Web Site: http://www.kbimtv.com

Technical Facilities: Channel No. 10 (192-198 MHz). Authorized power: 316-kw visual, 40.7-kw aural. Antenna: 2000-ft above av. terrain, 1839-ft. above ground, 6263-ft. above sea level.

Latitude	33°	03'	20"
Longitude	103°	49'	12"

Transmitter: 29.5-mi. E of Hagerman.

Digital Facilities: Channel No. 41 (632-638 MHz). Power: 50-kw max. visual. Antenna: 88-ft above av. terrain, 100-ft. above ground, 3719-ft. above sea level.

Latitude	33°	21'	02"
Longitude	104°	31'	20"

FCC Digital File Number: BPCDT-19991029AGU. Granted: July 10, 2001.

Note: Latitude and longitude coordinates shown are based on the North American Datum of 1927 (NAD 27) as currently required by the Mass Media Bureau of the FCC.

Satellite Earth Stations: Transmitter Harris; Scientific-Atlanta, 7-meter C-band; AFC, 3.7-meter Ku-band; Scientific-Atlanta, 4.6-meter C-band; Scientific-Atlanta, M/A-Corn receivers.

News Services: AP, CBS Newspath.

Ownership: LIN TV Corp. (Group Owner).

Began Operation: February 23, 1966. Sale to present owner by Emmis Communications Corp. approved by FCC November 29, 2005.

Represented (legal): Wilmer Hale.

Represented (sales): Katz American Television.

Personnel:

Gene Munsey, General Manager.

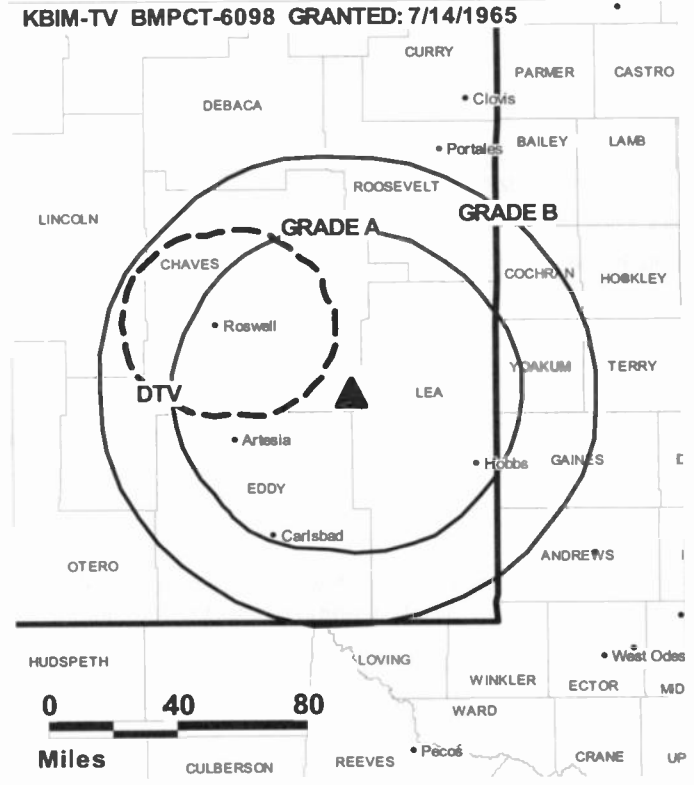
Marcus Damberger, Chief Engineer.

Kim Stecklein, News Director.

Deana Pennington, Web Site Manager.

Richard Estrada, Production Manager.

Highest 30 Sec. Rate: \$450.



City of License: Roswell. **Station OMA:** Albuquerque-Santa Fe, NM. Rank: 45.

Circulation © 2006 Nielsen. Coverage based on Nielsen study.

GrandTotal	Cable TV Households	Non-cable TV Households	Total TV Households
Estimated Station Totals *	70,800	50,810	121,610
Average Weekly Circulation (2006)	38,035	11,038	49,073
Average Daily Circulation (2006)			26,571
Station OMA Total	Cable TV Households	Non-cable TV Households	Total TV Households
Estimated Station Totals *	51,530	35,920	87,450
Average Weekly Circulation (2006)	29,834	8,512	38,346
Average Daily Circulation (2006)			23,178
Other OMA Total	Cable TV Households	Non-cable TV Households	Total TV Households
Estimated Station Totals *	19,270	14,890	34,160
Average Weekly Circulation (2006)	8,201	2,526	10,727
Average Daily Circulation (2006)			3,393

*Estimated station totals are sums of the Nielsen TV and Cable TV household estimates for each county in which the station registers viewing of more than 5% as per the Nielsen Survey Methods.

KOBR
Ch. 8
 (Satellite of KOB-TV, Albuquerque)

Network Service: NBC.

Licensee: Stanley S. Hubbard Revocable Trust, 3415 University Ave., St. Paul, MN 55114.

Studio: 124 E. 4th St., Roswell, NM 88201.

Mailing Address: 3415 University Ave. SE, St. Paul, MN 55114.

Phone: 505-625-8888. **Fax:** 505-625-8866.

E-mail: sanker@kobtv.com

Web Site: http://www.kobtv.com

Technical Facilities: Channel No. 8 (180-186 MHz). Authorized power: 316-kw visual, aural. Antenna: 1749-ft above av. terrain, 1542-ft. above ground, 6010-ft. above sea level.

Latitude 33° 22' 31"
 Longitude 103° 46' 12"

Digital Facilities: Channel No. 38 (614-620 MHz). Power: 820-kw max. visual, aural. Antenna: 1637-ft above av. terrain, 1430-ft. above ground, 5899-ft. above sea level.

Latitude 33° 22' 31"
 Longitude 103° 46' 12"

FCC Digital File Number: BPCDT-19991029AEY. Granted: October 18, 2004.

Note: Latitude and longitude coordinates shown are based on the North American Datum of 1927 (NAD 27) as currently required by the Mass Media Bureau of the FCC.

Multichannel TV Sound: Stereo only.

Satellite Earth Stations: Transmitter Harris; Andrew, 2.5-meter Ku-band; DH Satellite, 4.2-meter Ku & C-band; RCA Americom, 4.5-meter Ku-band.

News Services: AP, NBC News Channel, Conus.

Ownership: Hubbard Broadcasting Inc. (Group Owner).

Began Operation: June 24, 1953. Sale to present owner by Caprock Telecasting approved by FCC June 19, 1985. Sale to Caprock Telecasting by Bryant Radio & Television Inc. approved by FCC May 26, 1971. Sale to Bryant by John A. Barnett estate approved by FCC March 3, 1968.

Represented (sales): Petry Television Inc.

Represented (legal): Holland & Knight LLP.

Represented (engineering): duTreil, Lundin & Rackley Inc.

Personnel:

Steve Henderson, General Manager.

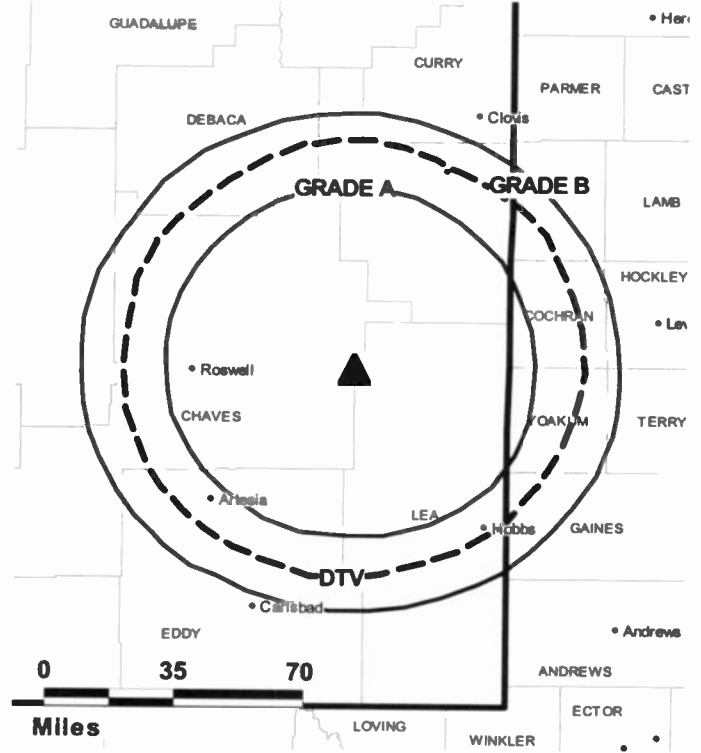
Lee Cook, Director, Sales & Operations.

Scott Michlin, News Director.

Jason Jensen, Production Manager.

Highest 30 Sec. Rate: \$900.

KOBR BPCT-20021112AAT GRANTED: 12/3/2003



© 2007 Warren Communications News

City of License: Roswell. **Station OMA:** Albuquerque-Santa Fe, NM. **Rank:** 45.

Circulation © 2006 Nielsen. Coverage based on Nielsen study.

GrandTotal	Cable TV Households	Non-cable TV Households	Total TV Households
Estimated Station Totals *	65,090	42,050	107,140
Average Weekly Circulation (2006)	34,910	9,580	44,490
Average Daily Circulation (2006)			20,394
Station OMA Total	Cable TV Households	Non-cable TV Households	Total TV Households
Estimated Station Totals *	51,530	31,230	82,760
Average Weekly Circulation (2006)	28,120	6,732	34,852
Average Daily Circulation (2006)			15,667
Other OMA Total	Cable TV Households	Non-cable TV Households	Total TV Households
Estimated Station Totals *	13,560	10,820	24,380
Average Weekly Circulation (2006)	6,790	2,848	9,638
Average Daily Circulation (2006)			4,727

*Estimated station totals are sums of the Nielsen TV and Cable TV household estimates for each county in which the station registers viewing of more than 5% as per the Nielsen Survey Methods.

KOBR-DT
Ch. 38

Network Service: NBC.

Grantee: Stanley S. Hubbard Revocable Trust, 3415 University Ave., St. Paul, MN 55114.

Studio: 124 E. 4th St., Roswell, NM 88201.

Mailing Address: 3415 University Ave. SE, St. Paul, MN 55114.

Phone: 505-625-8888; 561-646-5555. **Fax:** 505-625-8866.

E-mail: sanker@kobtv.com

Web Site: http://www.kobtv.com

Technical Facilities: Channel No. 38 (614-620 MHz). Authorized power: 820-kw max. visual, aural. Antenna: 1637-ft above av. terrain, 1430-ft. above ground, 5899-ft. above sea level.

Latitude	33°	22'	31"
Longitude	103°	46'	12"

Note: Latitude and longitude coordinates shown are based on the North American Datum of 1927 (NAD 27) as currently required by the Mass Media Bureau of the FCC.

Ownership: Hubbard Broadcasting Inc. (Group Owner).

Began Operation: February 25, 2002. Standard Definition. Operating under Special Temporary Authority at 59-kw max. visual.

Represented (legal): Holland & Knight LLP.

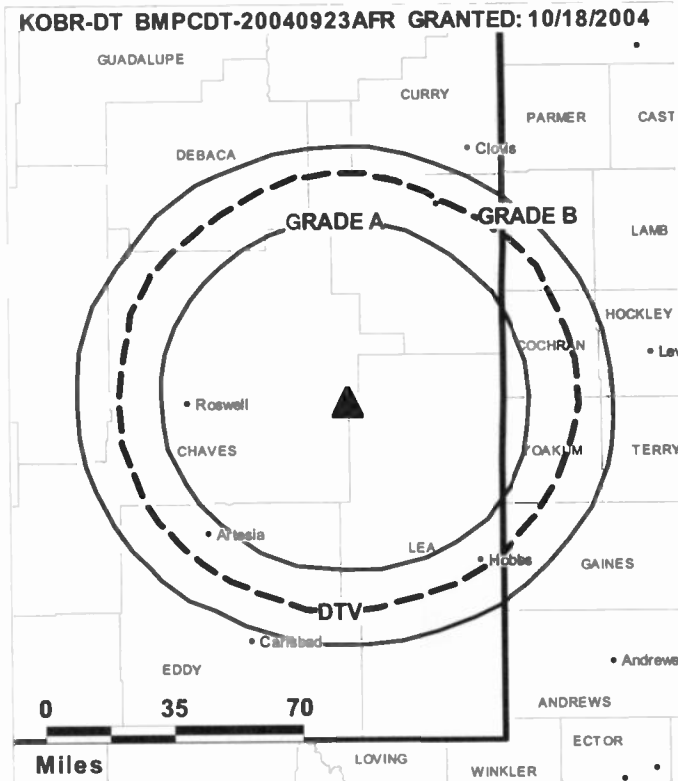
Personnel:

Steve Henderson, General Manager.

Lee Cook, Director, Sales and Operations.

Scott Michlin, News Director.

Jason Jensen, Production Manager.



© 2007 Warren Communications News

City of License: Roswell. **Station DMA:** Albuquerque-Santa Fe, NM. **Rank:** 45.

Nielsen Data: Not available.

New Mexico — Roswell

KRPV Ch. 27

Network Service: IND.

Licensee: Prime Time Christian Broadcasting Inc., Box 7708, Midland, TX 79711-1000.

Studio: 2606 S. Main, Roswell, NM 88201.

Mailing Address: Box 7708, Midland, TX 79708.

Phone: 432-563-0420. **Fax:** 432-563-1736.

E-mail: studio@ptcbgic.com

Web Site: http://www.ptcbgic.com

Technical Facilities: Channel No. 27 (548-554 MHz). Authorized power: 490-kw max. visual, aural. Antenna: 399-ft above av. terrain, 269-ft. above ground, 3989-ft. above sea level.

Latitude 33° 23' 50"
Longitude 104° 22' 34"

Digital Facilities: Channel No. 28 (554-560 MHz). Power: 50-kw max. visual. Antenna: 377-ft above av. terrain, 459-ft. above ground, 4091-ft. above sea level.

Latitude 33° 24' 58"
Longitude 104° 33' 59"

FCC Digital File Number: BPCDT-19991018ABL. Granted: July 17, 2001.

Note: Latitude and longitude coordinates shown are based on the North American Datum of 1927 (NAD 27) as currently required by the Mass Media Bureau of the FCC.

Satellite Earth Stations: Transmitter Townsend; Winegard, 3-meter C-band; Prodelin, 4-meter C-band; Microdyne, Drexel receivers.

Ownership: Prime Time Christian Broadcasting Inc. (Group Owner).

Began Operation: September 9, 1986.

Personnel:

Albert O. Cooper, President & General Manager.

Amy Posey, Operations & Sales Manager.

Matt Montgomery, Chief Engineer.

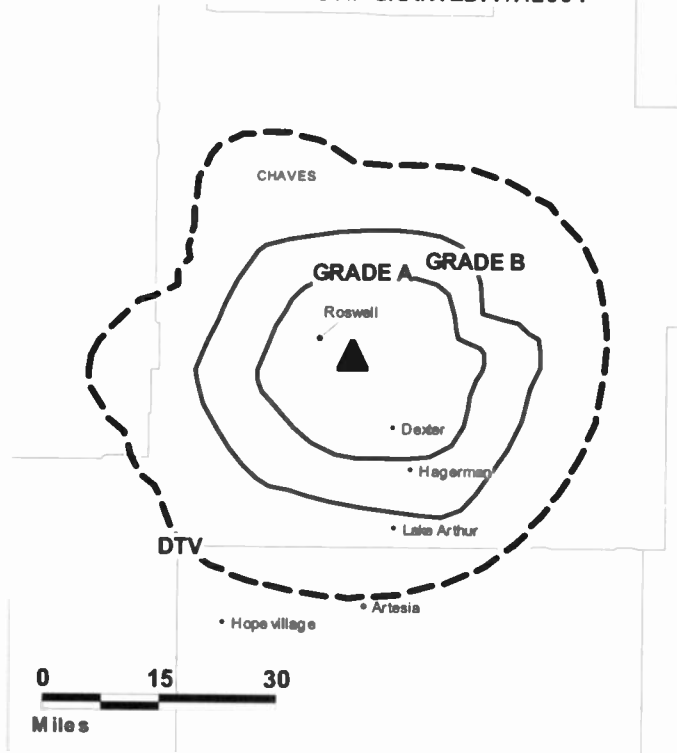
Tommie Cooper, Program Director.

David Whitley, Traffic Manager.

Rates: On request.

City of License: Roswell. **Station DMA:** Albuquerque-Santa Fe, NM. **Rank:** 45.

KRPV BMPCT-20040402AAM GRANTED: 7/7/2004



© 2007 Warren Communications News

Circulation © 2006 Nielsen. Coverage based on Nielsen study.

GrandTotal	Cable TV Households	Non-cable TV Households	Total TV Households
Estimated Station Totals *	34,500	0	34,500
Average Weekly Circulation (2006)	2,958	0	2,958
Average Daily Circulation (2006)			616

Station DMA Total	Cable TV Households	Non-cable TV Households	Total TV Households
Estimated Station Totals *	34,500	0	34,500
Average Weekly Circulation (2006)	2,958	0	2,958
Average Daily Circulation (2006)			616

*Estimated station totals are sums of the Nielsen TV and Cable TV household estimates for each county in which the station registers viewing of more than 5% as per the Nielsen Survey Methods.

KRPV-DT
Ch. 28

Network Service: IND.

Grantee: Prime Time Christian Broadcasting Inc., Box 7708, Midland, TX 79708.

Studio: 2606 S. Main, Roswell, NM 88201.

Mailing Address: Box 7708, Midland, TX 79708.

Phone: 432-563-0420. **Fax:** 432-563-1736.

E-mail: studio@ptcbgbc.com

Web Site: http://www.ptcbgbc.com

Technical Facilities: Channel No. 28 (554-560 MHz). Authorized power: 50-kw max. visual. Antenna: 377-ft above av. terrain, 459-ft. above ground, 4091-ft. above sea level.

Latitude	33°	24'	58"
Longitude	104°	33'	59"

Requests modification of CP for change to 10-kw max. visual, 250-ft above av. terrain, 246-ft. above ground, 3966-ft. above sea level; lat. 33° 23' 50", long. 104° 22' 34", BMPCDT-20060622AAL.

Note: Latitude and longitude coordinates shown are based on the North American Datum of 1927 (NAD 27) as currently required by the Mass Media Bureau of the FCC.

Ownership: Prime Time Christian Broadcasting Inc. (Group Owner).

Began Operation: Station operating under Special Temporary Authority at 4.25-kw max. visual; no on-air date

Personnel:

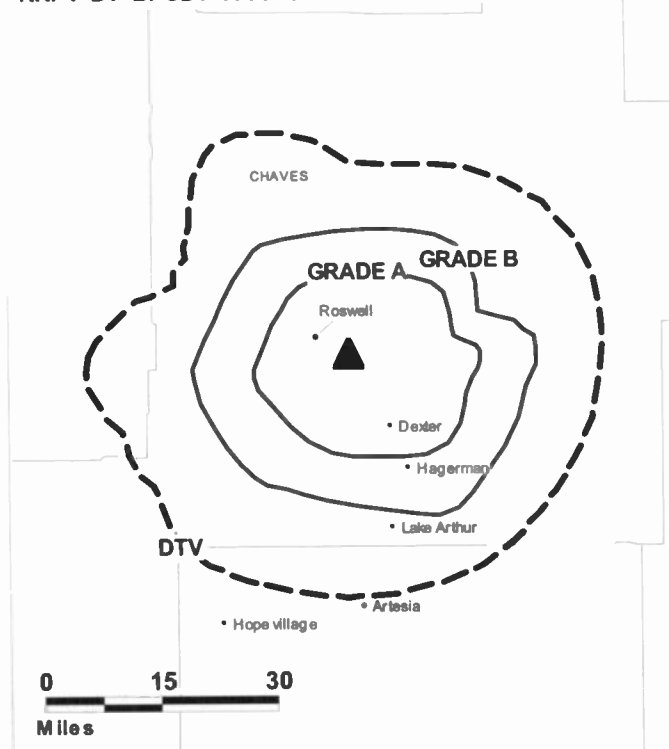
Albert O. Cooper, President & General Manager.

Amy Posey, Operations & Sales Manager.

Matt Montgomery, Chief Engineer.

Tommie Cooper, Program Director.

KRPV-DT BPCDT-19991018ABL GRANTED: 7/18/2001



© 2007 Warren Communications News

David Whitley, Traffic Manager.

City of License: Roswell. **Station OMA:** Albuquerque-Santa Fe, NM. **Rank:** 45.

Nielsen Data: Not available.

KRWB-TV

Ch. 21

Network Service: CW.

Licensee: ACME Television Licenses of New Mexico LLC, 2101 E. 4th St., Suite 202A, Santa Ana, CA 92705.

Mailing Address: 8341 Washington St. NE, Albuquerque, NM 87113.

Phone: 505-797-1919. **Fax:** 505-344-1145.

Technical Facilities: Channel No. 21 (512-518 MHz). Authorized power: 5000-kw max. visual. Antenna: 420-ft above av. terrain, 449-ft. above ground, 3901-ft. above sea level.

Latitude	33°	06'	01"
Longitude	104°	15'	15"

Transmitter: Six Mile Hill communications site.

Note: Latitude and longitude coordinates shown are based on the North American Datum of 1927 (NAD 27) as currently required by the Mass Media Bureau of the FCC.

Ownership: ACME Communications Inc. (Group Owner).

Began Operation: January 1, 2004. Sale to present owner by Aaron Barnes approved by FCC December 4, 2003.

Represented (legal): Dickstein Shapiro Morin & Oshinsky LLP.

Represented (engineering): EDX Wireless LLC.

Personnel:

John Greenwood, General Manager.

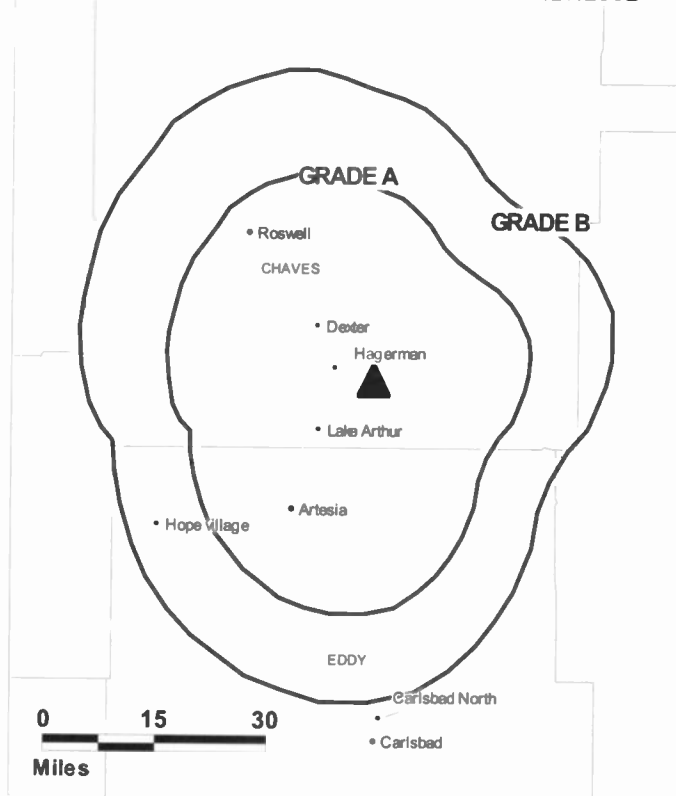
City of License: Roswell. **Station OMA:** Albuquerque-Santa Fe, NM. **Rank:** 45.



FULLY SEARCHABLE • CONTINUOUSLY UPDATED • DISCOUNT RATES FOR PRINT PURCHASERS

For more information call 800-771-9202 or visit www.warren-news.com

KRWB-TV BMPCT-20011029AAP GRANTED: 9/27/2002



© 2007 Warren Communications News

Circulation © 2006 Nielsen. Coverage based on Nielsen study.

GrandTotal	Cable TV Households	Non-cable TV Households	Total TV Households
Estimated Station Totals *	0	16,180	16,180
Average Weekly Circulation (2006)	0	1,792	1,792
Average Daily Circulation (2006)			312

Station DMA Total	Cable TV Households	Non-cable TV Households	Total TV Households
Estimated Station Totals *	0	16,180	16,180
Average Weekly Circulation (2006)	0	1,792	1,792
Average Daily Circulation (2006)			312

*Estimated station totals are sums of the Nielsen TV and Cable TV household estimates for each county in which the station registers viewing of more than 5% as per the Nielsen Survey Methods.

KASA-DT
Ch. 27

Network Service: FOX.

Licensee: KASA License Subsidiary LLC, 201 Monroe St., RSA Tower, 20th Floor, Montgomery, AL 36104.

Studio: 1377 University Blvd. NE, Albuquerque, NM 87102.

Mailing Address: 1377 University Blvd. NE, Albuquerque, NM 87102.

Phone: 505-246-2222. **Fax:** 505-766-7605.

E-mail: kasa@kasa.com

Web Site: http://www.kasa.com

Technical Facilities: Channel No. 27 (548-554 MHz). Authorized power: 255-kw max. visual. Antenna: 4193-ft above av. terrain, 180-ft. above ground, 10794-ft. above sea level.

Latitude	35°	12'	50"
Longitude	106°	27'	001"

Transmitter: Sandia Crest, Bernalillo County.

Note: Latitude and longitude coordinates shown are based on the North American Datum of 1927 (NAD 27) as currently required by the Mass Media Bureau of the FCC.

Ownership: Raycom Media Inc. (Group Owner).

Began Operation: April 28, 2002.

Represented (sales): TeleRep Inc.

Represented (legal): Covington & Burling.

Personnel:

Erick B. Steffens, President & General Manager.

Mark Gardner, Operations Director.

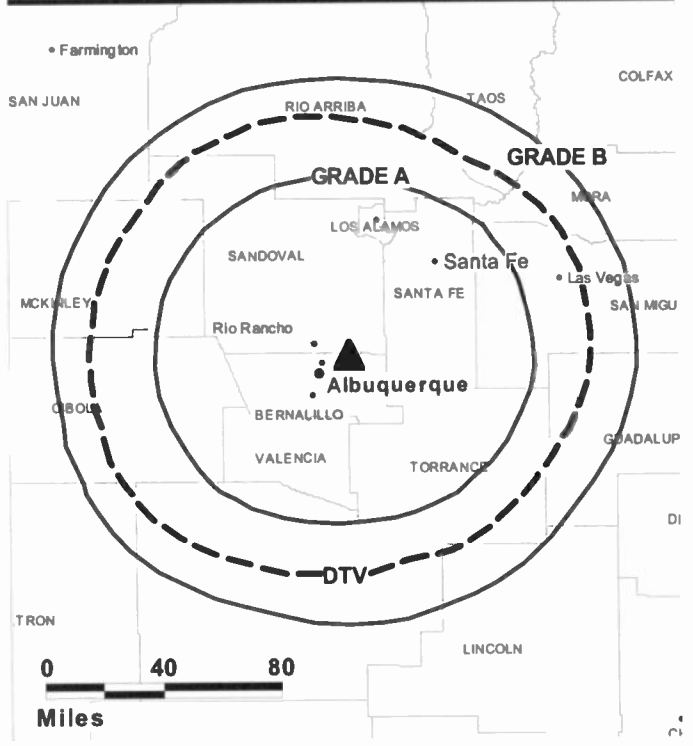
Kathy Iskow, National Sales Manager.

Jill Levin, Regional Sales Manager.

Oudley Bullock, Chief Engineer.

Marsha Pollaro, Program Director.

KASA-DT BMPCDT-20030318ABE GRANTED: 8/28/2001



© 2007 Warren Communications News

Brian Anderson, Promotions Director.

Judy Goguen, Research Director.

Shari Busse, Traffic Manager.

City of License: Santa Fe. **Station OMA:** Albuquerque-Santa Fe, NM. **Rank:** 45.

Nielsen Data: Not available.

KASA-TV

Ch. 2

Network Service: FOX.

Licensee: KASA License Subsidiary LLC, 201 Monroe St., RSA Tower, 20th Floor, Montgomery, AL 36104.

Studio: 1377 University Blvd. NE, Albuquerque, NM 87102.

Mailing Address: 1377 University Blvd. NE, Albuquerque, NM 87102.

Phone: 505-246-2222. **Fax:** 505-766-7705.

E-mail: kasa@kasa.com

Web Site: http://www.kasa.com

Technical Facilities: Channel No. 2 (54-60 MHz). Authorized power: 28.2-kw visual, 2.8-kw aural. Antenna: 4182-ft above av. terrain, 148-ft. above ground, 10768-ft. above sea level.

Latitude 35° 12' 55"
Longitude 106° 27' 02"

Transmitter: Sandia Crest, Bernalillo County.

Digital Facilities: Channel No. 27 (548-554 MHz). Power: 255-kw max. visual. Antenna: 4193-ft above av. terrain, 180-ft. above ground, 10794-ft. above sea level.

Latitude 35° 12' 50"
Longitude 106° 27' 001"

FCC Digital File Number: BPCDT-990222KF. Granted: August 28, 2001.

Note: Latitude and longitude coordinates shown are based on the North American Datum of 1927 (NAD 27) as currently required by the Mass Media Bureau of the FCC.

Multichannel TV Sound: Stereo and separate audio program.

Satellite Earth Stations: Transmitter Larcas; Vertex, 5-meter Ku-band; Simulsat, 5-meter Ku & C-band; Scientific-Atlanta, 5-meter C-band; Prodelin, 5-meter C-band; Wegener, Standard Components receivers.

Ownership: Raycom Media Inc. (Group Owner).

Began Operation: May 8, 1981. Sale to LIN of New Mexico LLC pends. Sale to present owner by Belo Corp. approved by FCC September 2, 1999 (Television Digest, Vol. 39:27, 45). Sale to Belo Corp. approved by FCC February 28, 1997 (Vol. 37:9). Sale to KGSW-TV Inc. (Providence Journal Broadcasting) by Coronado Communications Co. approved by FCC December 22, 1992. Began operation as KASA-TV, Ch. 2 on April 5, 1993. Suspended operation September 6, 1992 pending grant of assignment to KGSW-TV. Sale to Coronado Communications Co. approved by FCC March 7, 1988. Sale to Channel 2 Associates by New Mexico Media Co. approved by FCC February 29, 1984.

Represented (sales): TeleRep Inc.

Represented (legal):

Represented (engineering): Smith & Fisher.

Personnel:

Erick Steffens, President & General Manager.

Mark Gardner, Operations Director.

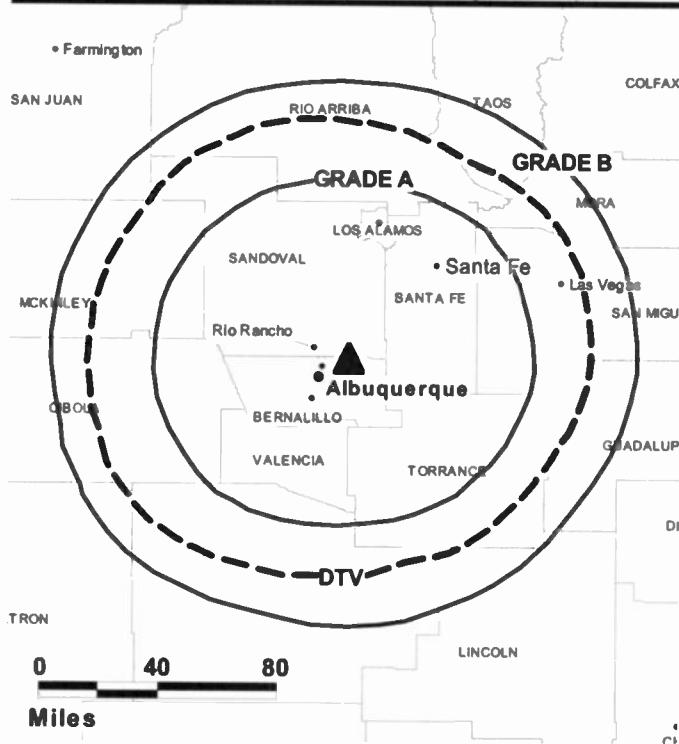
Jill Levin, Regional Sales Manager.

Kathy Iskow, National Sales Manager.

Oudley Bullock, Chief Engineer.

Marsha Pollaro, Program Director.

KASA-TV BPCT-19920723KG GRANTED: 12/22/1992



© 2007 Warren Communications News

Brian Anderson, Promotions Director.

Judy Goguen, Research Director.

Shari Busse, Traffic Manager.

Rates: On request.

City of License: Santa Fe. **Station DMA:** Albuquerque-Santa Fe, NM. **Rank:** 45.

Circulation © 2006 Nielsen. Coverage based on Nielsen study.

GrandTotal	Cable TV Households	Non-cable TV Households	Total TV Households
Estimated Station Totals *	300,700	326,720	627,420
Average Weekly Circulation (2006)	134,505	135,745	270,250
Average Daily Circulation (2006)			93,857
Station DMA Total	Cable TV Households	Non-cable TV Households	Total TV Households
Estimated Station Totals *	298,540	316,570	615,110
Average Weekly Circulation (2006)	133,753	133,826	267,579
Average Daily Circulation (2006)			92,878
Other DMA Total	Cable TV Households	Non-cable TV Households	Total TV Households
Estimated Station Totals *	2,160	10,150	12,310
Average Weekly Circulation (2006)	752	1,919	2,671
Average Daily Circulation (2006)			979

*Estimated station totals are sums of the Nielsen TV and Cable TV household estimates for each county in which the station registers viewing of more than 5% as per the Nielsen Survey Methods.

KCHF
Ch. 11

Network Service: IND.

Licensee: Son Broadcasting Inc., Box 4338, Albuquerque, NM 87196.

Studio: 27556 I-25 E. Frontage Rd., Santa Fe, NM 87508.

Mailing Address: 27556 I-25 E. Frontage Rd, Santa Fe, NM 87508.

Phone: 505-473-1111. **Fax:** 505-474-4998.

E-mail: kchf@kchf.com

Web Site: http://www.kchf.com

Technical Facilities: Channel No. 11 (198-204 MHz). Authorized power: 316-kw visual. Antenna: 1995-ft above av. terrain, 272-ft. above ground, 10118-ft. above sea level.

Latitude 35° 46' 49"
Longitude 106° 31' 34"

Transmitter: No Name Mountain Electronics Site, 9.3-mi. E of Jemez Springs.

Digital Facilities: Channel No. 10 (192-198 MHz). Power: 30-kw visual. Antenna: 1995-ft above av. terrain, 272-ft. above ground, 10116-ft. above sea level.

Latitude 35° 46' 49"
Longitude 106° 31' 34"

FCC Digital File Number: BPCDT-19991029ACR. Granted: November 06, 2000.

Note: Latitude and longitude coordinates shown are based on the North American Datum of 1927 (NAD 27) as currently required by the Mass Media Bureau of the FCC.

Satellite Earth Station: Paracclipse, 3-meter; GLR receivers.

Ownership: Son Broadcasting Inc. (Group Owner).

Began Operation: January 21, 1984.

Represented (engineering): RJ Communications.

Personnel:

Blackie Gonzalez, General Manager.

Annette M. Garcia, Promotion & Marketing Manager.

Leo Lesaco, National Sales Director.

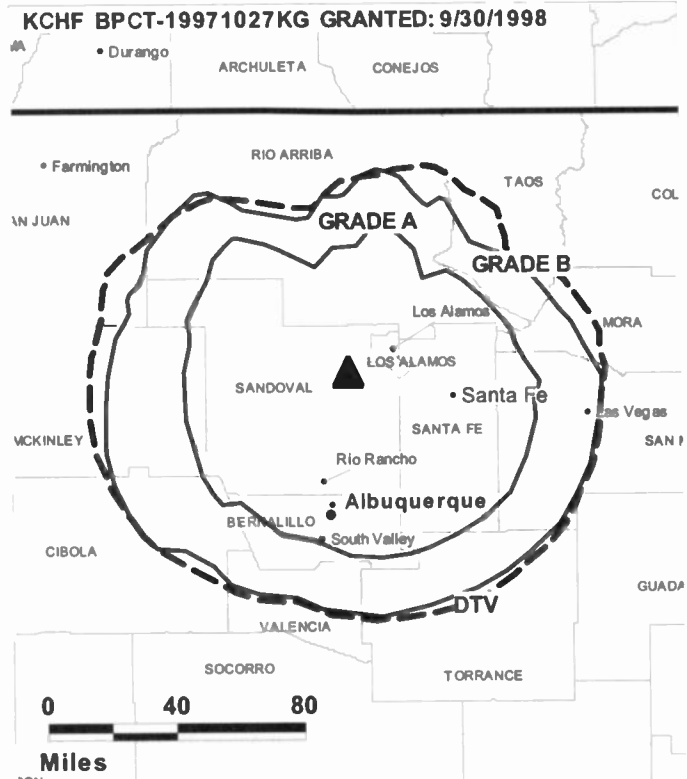
Rob Ramseyer, Chief Engineer.

Vickie A. Archiveque, Business Manager.

Mary Kay Gonzalez, Program & Production Director.

Michelle Garcia, Traffic Manager.

Highest 30 Sec. Rate: \$200.



© 2007 Warren Communications News

City of License: Santa Fe. **Station DMA:** Albuquerque-Santa Fe, NM. **Rank:** 45.

Circulation © 2006 Nielsen. Coverage based on Nielsen study.

GrandTotal	Cable TV Households	Non-cable TV Households	Total TV Households
Estimated Station Totals *	37,960	0	37,960
Average Weekly Circulation (2006)	2,012	0	2,012
Average Daily Circulation (2006)			416

Station DMA Total	Cable TV Households	Non-cable TV Households	Total TV Households
Estimated Station Totals *	37,960	0	37,960
Average Weekly Circulation (2006)	2,012	0	2,012
Average Daily Circulation (2006)			416

*Estimated station totals are sums of the Nielsen TV and Cable TV household estimates for each county in which the station registers viewing of more than 5% as per the Nielsen Survey Methods.

KCHF-DT
Ch. 10

Network Service: IND.

Licensee: Son Broadcasting Inc., Box 4338, Albuquerque, NM 87107.

Studio: 27556 I-25 E. Frontage Rd., Santa Fe, NM 87508.

Mailing Address: 27556 I-25 E. Frontage Rd., Santa Fe, NM 87508.

Phone: 505-473-1111. **Fax:** 505-474-4998.

E-mail: kchf@kchf.com

Web Site: http://www.kchf.com

Technical Facilities: Channel No. 10 (192-198 MHz). Authorized power: 30-kw visual.
Antenna: 1995-ft above av. terrain, 272-ft. above ground, 10116-ft. above sea level.

Latitude	35°	46'	49"
Longitude	106°	31'	34"

Note: Latitude and longitude coordinates shown are based on the North American Datum of 1927 (NAD 27) as currently required by the Mass Media Bureau of the FCC.

Ownership: Son Broadcasting Inc. (Group Owner).

Began Operation: Station operating; no on-air date

Represented (engineering): RJ Communications.

Personnel:

Blackie Gonzalez, General Manager.

Annette Garcia, Promotion & Marketing Manager.

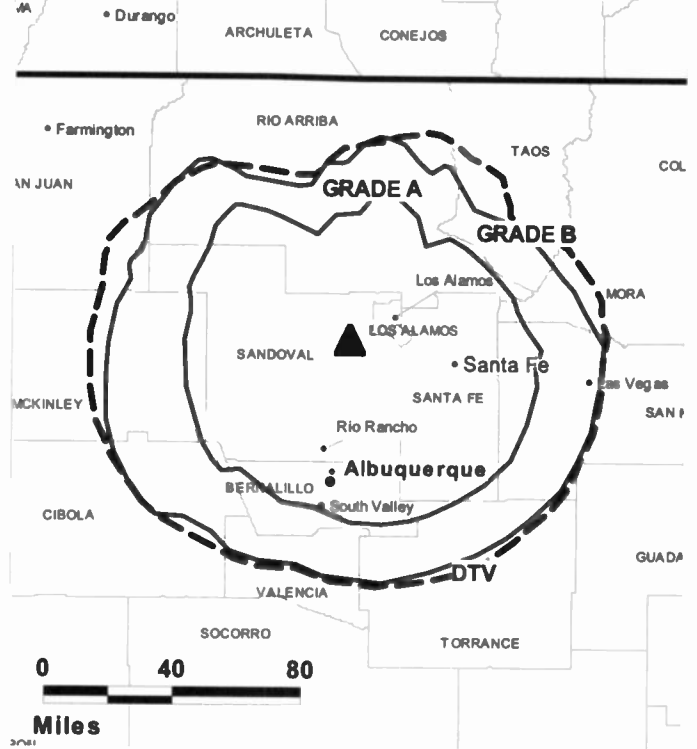
Leo Lesaco, National Sales Manager.

Rob Ramseyer, Chief Engineer.

Vickie Archiveque, Business Manager.

Mary Kay Gonzales, Program & Production Director.

KCHF-DT BPCDT-19991029ACR GRANTED: 11/6/2000



© 2007 Warren Communications News

Michelle Garcia, Traffic Manager.

City of License: Santa Fe. **Station DMA:** Albuquerque-Santa Fe, NM. **Rank:** 45.

Nielsen Data: Not available.

KWBQ
Ch. 19

Network Service: CW.

Licensee: ACME Television Licenses of New Mexico LLC, 4100 Hawkins NE, Santa Fe, NM 87109.

Studio: 8341 Washington St. NE, Albuquerque, NM 87113.

Mailing Address: 8341 Washington St. NE, Albuquerque, NM 87113.

Phone: 505-797-1919. **Fax:** 505-344-1145.

E-mail: mcoburne@kwbq.com

Web Site: http://www.wb19tv.com/

Technical Facilities: Channel No. 19 (500-506 MHz). Authorized power: 1422-kw max. visual. Antenna: 4183-ft above av. terrain, 180-ft. above ground, 10791-ft. above sea level.

Latitude 35° 12' 48"
Longitude 106° 27' 00"

Transmitter: Sandia Crest.

Digital Facilities: Channel No. 29 (560-566 MHz). Power: 245-kw visual. Antenna: 4183-ft above av. terrain, 180-ft. above ground.

Latitude 35° 12' 48"
Longitude 106° 27' 00"

Note: Latitude and longitude coordinates shown are based on the North American Datum of 1927 (NAD 27) as currently required by the Mass Media Bureau of the FCC.

Ownership: ACME Communications Inc. (Group Owner).

Began Operation: March 5, 1999. Sale to Ramar Communications II Ltd. approved by FCC June 18, 1999 but never consummated. ACME Communications Inc. went public September 30, 1999.

Represented (engineering): John F. X. Browne & Associates PC.

Personnel:

John Greenwood, General Manager.

Melissa Coburne, General & National Sales Manager.

Joe Houston, Local Sales Manager.

Dan Buchta, General Sales Manager.

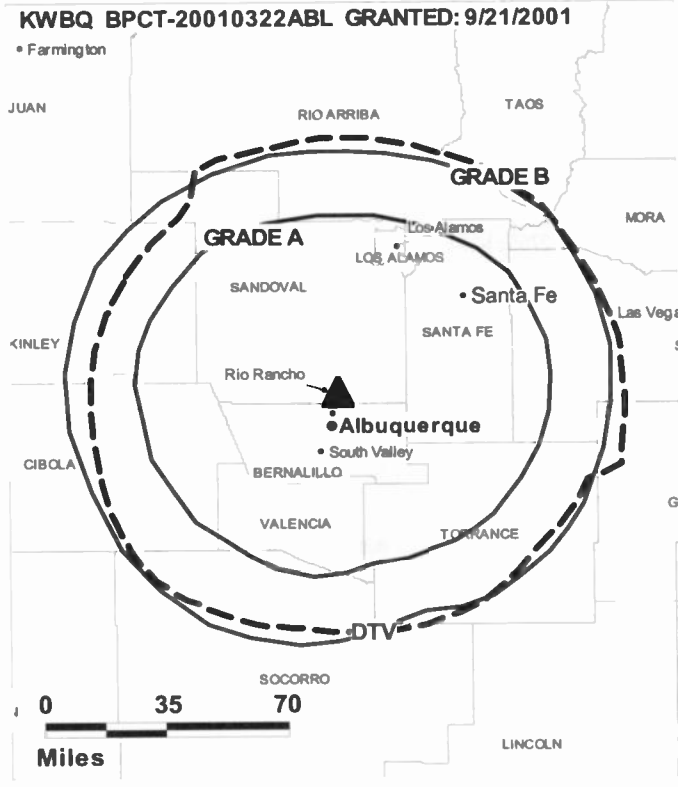
Anthony Liparoto, Chief Engineer.

Anthony Cordova, Business Manager.

Loretta Sanchez, Program Manager.

Jamie McDowell, Creative Services Director.

Steve Wroski, Traffic Manager.



© 2007 Warren Communications News

Rates: On request.

City of License: Santa Fe. **Station DMA:** Albuquerque-Santa Fe, NM. **Rank:** 45.

Circulation © 2006 Nielsen. Coverage based on Nielsen study.

GrandTotal	Cable TV Households	Non-cable TV Households	Total TV Households
Estimated Station Totals *	264,980	304,630	569,610
Average Weekly Circulation (2006)	58,726	71,515	130,241
Average Daily Circulation (2006)			41,187

Station DMA Total	Cable TV Households	Non-cable TV Households	Total TV Households
Estimated Station Totals *	264,980	304,630	569,610
Average Weekly Circulation (2006)	58,726	71,515	130,241
Average Daily Circulation (2006)			41,187

*Estimated station totals are sums of the Nielsen TV and Cable TV household estimates for each county in which the station registers viewing of more than 5% as per the Nielsen Survey Methods.

KWBQ-DT

Ch. 29

Network Service: CW.

Licensee: ACME Television Licenses of New Mexico LLC, 4100 Hawkins NE, Santa Fe, NM 87109.

Studio: 8341 Washington St. NE, Albuquerque, NM 87113.

Mailing Address: 8341 Washington St. NE, Albuquerque, NM 87113.

Phone: 505-797-1919. **Fax:** 505-344-1145.

E-mail: mcoburne@kwbq.com

Web Site: <http://www.wb19tv.com>

Technical Facilities: Channel No. 29 (560-566 MHz). Authorized power: 245-kw visual. Antenna: 4183-ft above av. terrain, 180-ft. above ground.

Latitude	35°	12'	48"
Longitude	106°	27'	00"

Note: Latitude and longitude coordinates shown are based on the North American Datum of 1927 (NAD 27) as currently required by the Mass Media Bureau of the FCC.

Ownership: ACME Communications Inc. (Group Owner).

Began Operation: Station operating; no on-air date.

Personnel:

John Greenwood, General Manager.

Melissa Coburne, General & National Sales Manager.

Dan Buchta, General Sales Manager.

Joe Houston, Local Sales Manager.

Tony Liparoto, Chief Engineer.

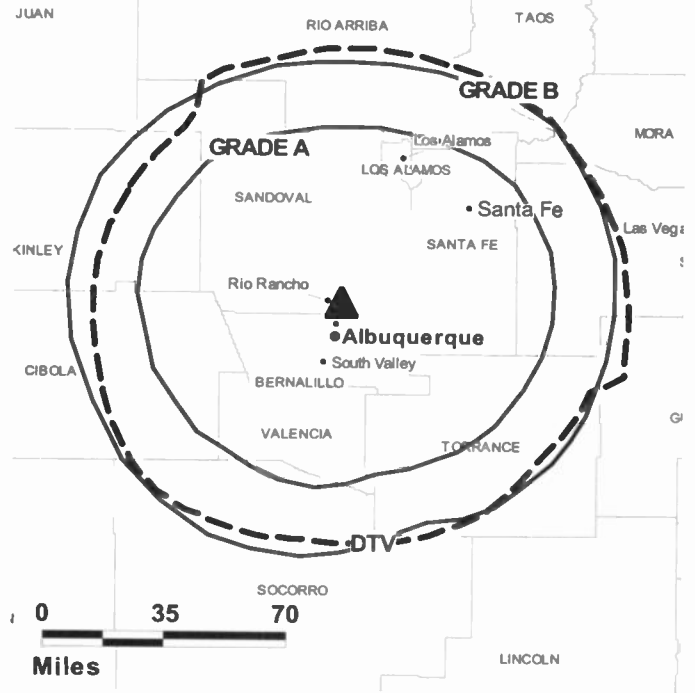
Anthony Cordova, Business Manager.

Loretta Sanchez, Program Director.

Jamie McDowell, Creative Services Director.

KWBQ-DT B MPCDT-20010323AAU GRANTED: 2/27/2002

• Farmington



© 2007 Warren Communications News

Steve Wroski, Traffic Manager.

City of License: Santa Fe. **Station DMA:** Albuquerque-Santa Fe, NM. **Rank:** 45.

Nielsen Data: Not available.

KOBG-TV
Ch. 6
(Satellite of KOB-TV, Albuquerque)

Network Service: NBC.

Licensee: KOB-TV LLC, 3415 University Ave. W, St. Paul, MN 55114-2099.

Studio: 4 Broadcast Plaza SW, Albuquerque, NM 87104.

Mailing Address: Box 1351, Albuquerque, NM 87103.

Phone: 505-243-4411. **Fax:** 505-764-2522.

E-mail: sraybon@kobtv.com

Web Site: http://www.kobtv.com

Technical Facilities: Channel No. 6 (82-88 MHz). Authorized power: 6-kw visual.
 Antenna: 1647-ft above av. terrain, 190-ft. above ground, 8291-ft. above sea level.

Latitude 32° 51' 49"
 Longitude 108° 14' 27"

Transmitter: Pinos Altos Mountain.

Note: Latitude and longitude coordinates shown are based on the North American Datum of 1927 (NAD 27) as currently required by the Mass Media Bureau of the FCC.

Ownership: Hubbard Broadcasting Inc. (Group Owner).

Represented (sales): Pety Television Inc.

Represented (legal): Holland & Knight LLP.

Represented (engineering): duTreil, Lundin & Rackley Inc.

Personnel:

Jerry Danziger, Vice Chairman.

Mike Burgess, Vice President & General Manager.

Susan Connor, Station Manager.

Barbara Wagener, General Sales Manager.

Sue Raybon, Local Sales Manager.

Sean Anker, Chief Engineer & Production Manager.

Dru Felt, Business Manager.

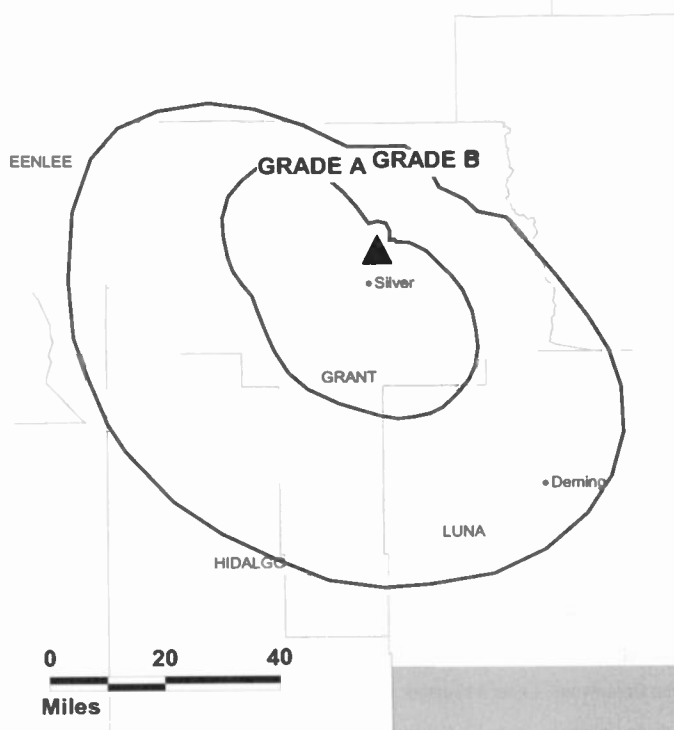
Juanita Garay, Program Coordinator.

Girard Demarest, Promotion Manager.

Bernadette Himeur, Traffic Manager.

Rates: Dn request.

KOBG-TV BMPCT-20000908ABV GRANTED: 4/4/01



© 2007 Warren Communications News

City of License: Silver City. **Station DMA:** Albuquerque-Santa Fe, NM. **Rank:** 45.

Circulation © 2006 Nielsen. Coverage based on Nielsen study.

GrandTotal	Cable TV Households	Non-cable TV Households	Total TV Households
Estimated Station Totals *	4,270	7,020	11,290
Average Weekly Circulation (2006)	2,246	1,053	3,299
Average Daily Circulation (2006)			1,513

Station DMA Total	Cable TV Households	Non-cable TV Households	Total TV Households
Estimated Station Totals *	4,270	7,020	11,290
Average Weekly Circulation (2006)	2,246	1,053	3,299
Average Daily Circulation (2006)			1,513

*Estimated station totals are sums of the Nielsen TV and Cable TV household estimates for each county in which the station registers viewing of more than 5% as per the Nielsen Survey Methods.

New Mexico — Silver City

KOVT Ch. 10 (Satellite of KOAT-TV, Albuquerque)

Network Service: ABC.

Licensee: KOAT Hearst-Argyle Television Inc., c/o Brooks, Pierce, et al., PO Box 1800, Raleigh, NC 27602.

Studio: 3801 Carlisle Blvd. NE, Albuquerque, NM 87107.

Mailing Address: Box 25982, Albuquerque, NM 87125.

Phone: 505-884-7777. **Fax:** 505-884-6282.

E-mail: drbrown@hearst.com

Web Site: <http://www.thenewmexicochannel.com>

Technical Facilities: Channel No. 10 (192-198 MHz). Authorized power: 8.71-kw visual, 0.87-kw aural. Antenna: 1590-ft above av. terrain, 111-ft. above ground, 8226-ft. above sea level.

Latitude 32° 51' 46"
Longitude 108° 14' 28"

Transmitter: Pinos Altos Mountain, 1.2-mi. W of Pinos Altos.

Digital Facilities: Channel No. 12 (204-210 MHz). Power: 62-kw visual. Antenna: 1591-ft above av. terrain, 112-ft. above ground, 8225-ft. above sea level.

Latitude 32° 51' 46"
Longitude 108° 14' 28"

FCC Digital File Number: BPCDT-19991101AEO. Granted: September 28, 2001.

Note: Latitude and longitude coordinates shown are based on the North American Datum of 1927 (NAD 27) as currently required by the Mass Media Bureau of the FCC.

Multichannel TV Sound: Stereo only.

News Services: UPI, CNN Newsource, AP, ABC NewsOne.

Ownership: Hearst-Argyle Television Inc. (Group Owner).

Began Operation: September 10, 1987.

Represented (sales): Eagle Television Sales.

Represented (legal): Brooks, Pierce, McLendon, Humphrey & Leonard LLP.

Represented (engineering): Denny & Associates PC.

Personnel:

Mary Lynn Roper, President & General Manager.

Laura Hargis, General Sales Manager.

Frank Montoya, Local Sales Manager.

Melissa Coburn, National Sales Manager.

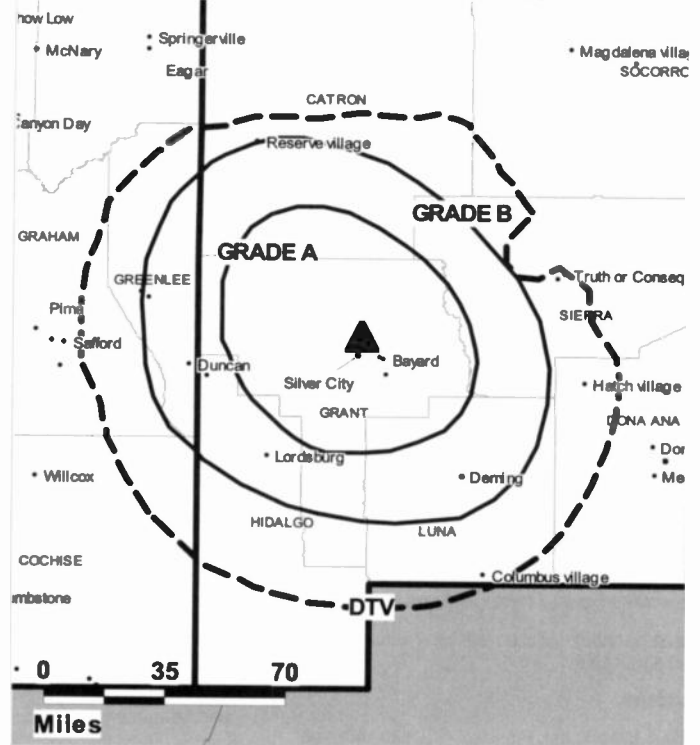
Sue Stephens, News Director.

Andrew Vrees, Assistant News Director.

Dan Brown, Chief Engineer.

John Sylvester, Business Manager.

KOVT BPCT-19850607KT GRANTED: 6/7/1985



© 2007 Warren Communications News

John Trambly, Program Director.

Brian Bouloy, Production Manager.

Jennifer Krisco, Creative Services Director.

Debbie Apodaca, Traffic Manager.

Rates: On request.

City of License: Silver City. **Station OMA:** Albuquerque-Santa Fe, NM. Rank: 45.

Circulation © 2006 Nielsen. Coverage based on Nielsen study.

GrandTotal	Cable TV Households	Non-cable TV Households	Total TV Households
Estimated Station Totals *	4,270	7,020	11,290
Average Weekly Circulation (2006)	2,933	899	3,832
Average Daily Circulation (2006)			2,687
Station OMA Total	Cable TV Households	Non-cable TV Households	Total TV Households
Estimated Station Totals *	4,270	7,020	11,290
Average Weekly Circulation (2006)	2,933	899	3,832
Average Daily Circulation (2006)			2,687

*Estimated station totals are sums of the Nielsen TV and Cable TV household estimates for each county in which the station registers viewing of more than 5% as per the Nielsen Survey Methods.

KOVT-DT
Ch. 12

Network Service: ABC.

Grantee: KOAT Hearst-Argyle Television Inc., c/o Brooks, Pierce, et al., Box 1800, Raleigh, NC 27602.

Studio: 3801 Carlisle NE, Albuquerque, NM 87107.

Mailing Address: Box 25982, Albuquerque, NM 87125.

Phone: 505-884-7777. **Fax:** 505-884-6282.

E-mail: drbrown@hearst.com

Web Site: <http://www.thenewmexicochannel.com>

Technical Facilities: Channel No. 12 (204-210 MHz). Authorized power: 62-kw visual. Antenna: 1591-ft above av. terrain, 112-ft. above ground, 8225-ft. above sea level.

Latitude	32°	51'	46"
Longitude	108°	14'	28"

Note: Latitude and longitude coordinates shown are based on the North American Datum of 1927 (NAD 27) as currently required by the Mass Media Bureau of the FCC.

Ownership: Hearst-Argyle Television Inc. (Group Owner).

Began Operation: Station operating under Special Temporary Authority at 1-kw visual; no on-air date

Personnel:

Mary Lynn Roper, President & General Manager.

Laura Hargia, General Sales Manager.

Frank Montoya, Local Sales Manager.

Melissa Coburn, National Sales Manager.

Sue Stephens, News Director.

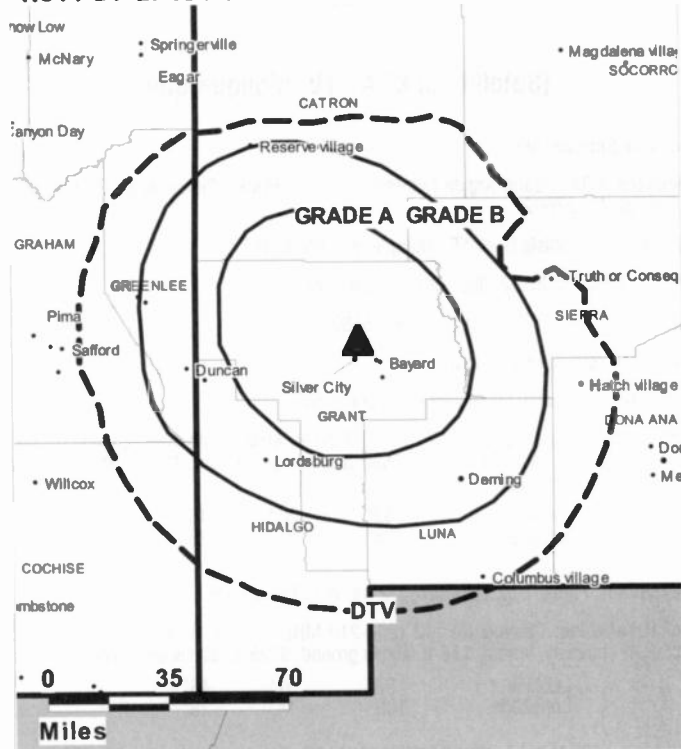
Andrew Vrees, Assistant News Director.

Dan Brown, Chief Engineer.

John Sylvester, Business Manager.

John Trambley, Program Director.

KOVT-DT BPCDT-19991101AEO GRANTED: 9/28/2001



© 2007 Warren Communications News

Brian Bouloy, Production Manager.

Jennifer Krisco, Creative Services Director.

Debbie Apodaca, Traffic Manager.

City of License: Silver City. **Station OMA:** Albuquerque-Santa Fe, NM. **Rank:** 45.

Nielsen Data: Not available.

Nielsen TV Household Estimates Ranked by DMA

(Data as of September 2006)

DESIGNATED MARKET AREA	RANK	TV Households (Jan. 2007)	DESIGNATED MARKET AREA	RANK	TV Households (Jan. 2007)
New York, NY	1	7,366,950	Wichita-Hutchinson, KS	67	445,860
Los Angeles, CA	2	5,611,110	Roanoke-Lynchburg, VA	68	445,840
Chicago, IL	3	3,455,020	Green Bay-Appleton, WI	69	434,760
Philadelphia, PA	4	2,941,450	Tucson (Sierra Vista), AZ	70	433,310
San Francisco-Oakland-San Jose, CA	5	2,383,570	Toledo, OH	71	425,820
Dallas-Fort Worth, TX	6	2,378,660	Honolulu, HI	72	419,160
Boston, MA-Manchester, NH	7	2,372,030	Des Moines-Ames, IA	73	417,900
Washington, DC (Hagerstown, MD)	8	2,272,120	Portland-Auburn, ME	74	409,180
Atlanta, GA	9	2,205,510	Omaha, NE	75	403,560
Houston, TX	10	1,982,120	Springfield, MO	76	402,310
Detroit, MI	11	1,938,320	Spokane, WA	77	395,490
Tampa-St. Petersburg (Sarasota), FL	12	1,755,750	Rochester, NY	78	39,630
Phoenix (Prescott), AZ	13	1,725,000	Syracuse, NY	79	386,940
Seattle-Tacoma, WA	14	1,724,450	Paducah, KY-Cape Girardeau-Harrisburg, MO-Mount Vernon, IL	80	384,510
Minneapolis-St. Paul, MN	15	1,678,430	Shreveport, LA	81	381,200
Miami-Fort Lauderdale, FL	16	1,538,620	Champaign & Springfield-Decatur, IL	82	378,150
Cleveland-Akron (Canton), OH	17	1,537,500	Columbia, SC	83	377,940
Denver, CO	18	1,431,910	Huntsville-Decatur (Florence), AL	84	375,270
Oriando-Daytona Beach-Melbourne, FL	19	1,395,830	Madison, WI	85	369,220
Sacramento-Stockton-Modesto, CA	20	1,368,680	Chattanooga, TN	86	347,380
St. Louis, MO	21	1,228,980	Jackson, MS	87	343,550
Pittsburgh, PA	22	1,163,150	South Bend-Elkhart, IN	88	334,370
Portland, OR	23	1,117,990	Cedar Rapids-Waterloo-Iowa City-Dubuque, IA	89	333,270
Baltimore, MD	24	1,097,290	Burlington, VT-Plattsburgh, NY	90	327,480
Indianapolis, IN	25	1,060,550	Harlingen-Weslaco-Brownsville-McAllen, TX	91	327,070
Charlotte, NC	26	1,045,240	Tri-Cities (Bristol, VA-Kingsport-Johnson City, TN)	92	326,560
San Diego, CA	27	1,030,020	Baton Rouge, LA	93	322,540
Hartford & New Haven, CT	28	1,014,630	Colorado Springs-Pueblo, CO	94	316,630
Raleigh-Durham (Fayetteville), NC	29	1,006,330	Waco-Temple-Bryan, TX	95	311,690
Nashville, TN	30	944,100	Davenport, IA-Rock Island-Moline, IL	96	308,360
Kansas City, MO	31	913,280	Savannah, GA	97	298,130
Columbus, OH	32	898,030	Johnstown-Altoona, PA	98	294,160
Cincinnati, OH	33	886,910	El Paso, TX-Las Cruces, NM	99	293,700
Milwaukee, WI	34	882,990	Charleston, SC	100	290,110
Salt Lake City, UT	35	839,170	Evansville, IN	101	289,730
Greenville-Spartanburg-Anderson, SC-Asheville, NC	36	826,290	Fort Smith-Fayetteville-Springdale-Rogers, AR	102	280,510
San Antonio, TX	37	774,470	Youngstown, OH	103	276,550
West Palm Beach-Fort Pierce, FL	38	772,140	Lincoln & Hastings-Kearney, NE	104	275,970
Grand Rapids-Kalamazoo-Battle Creek, MI	39	734,670	Myrtle Beach-Florence, SC	105	272,340
Birmingham (Anniston & Tuscaloosa), AL	40	723,210	Fort Wayne, IN	106	271,550
Harrisburg-Lancaster-Lebanon-York, PA	41	713,960	Greenville-New Bern-Washington, NC	107	270,420
Norfolk-Portsmouth-Newport News, VA	42	712,790	Tallahassee, FL-Thomasville, GA	108	266,210
Las Vegas, NV	43	671,630	Springfield-Holyoke, MA	109	264,480
Memphis, TN	44	664,290	Reno, NV	110	261,250
Albuquerque-Santa Fe, NM	45	662,380	Tyler-Longview (Lufkin & Nacogdoches), TX	111	258,860
Oklahoma City, OK	45	662,380	Lansing, MI	112	256,190
Greensboro-High Point-Winston Salem, NC	47	660,570	Traverse City-Cadillac, MI	113	248,680
Louisville, KY	48	648,190	Augusta, GA	114	247,450
Buffalo, NY	49	639,990	Sioux Falls (Mitchell), SD	115	247,000
Jacksonville, FL	50	639,110	Peoria-Bloomington, IL	116	243,280
Providence, RI-New Bedford, MA	51	633,950	Montgomery-Selma, AL	117	241,130
Austin, TX	52	602,340	Boise, ID	118	238,990
Wilkes Barre-Scranton, PA	53	590,170	Fargo-Valley City, ND	119	235,320
New Orleans, LA	54	566,960	Eugene, OR	120	231,710
Fresno-Visalia, CA	55	557,380	Macon, GA	121	230,180
Albany-Schenectady-Troy, NY	56	554,970	Santa Barbara-Santa Maria-San Luis Obispo, CA	122	227,700
Little Rock-Pine Bluff, AR	57	539,900	Lafayette, LA	123	225,650
Dayton, OH	58	531,120	Monterey-Salinas, CA	124	218,390
Mobile, AL-Pensacola (Fort Walton Beach), FL	59	524,200	Yakima-Pasco-Richland-Kennewick, WA	125	213,780
Knoxville, TN	60	523,010	Bakersfield, CA	126	210,960
Richmond-Petersburg, VA	61	517,800	La Crosse-Eau Claire, WI	127	209,870
Tulsa, OK	62	513,090	Columbus, GA	128	207,180
Lexington, KY	63	483,520	Corpus Christi, TX	129	194,160
Fort Myers-Naples, FL	64	479,130	Chico-Redding, CA	130	193,590
Charleston-Huntington, WV	65	477,040	Amarillo, TX	131	190,590
Flint-Saginaw-Bay City, MI	66	474,430	Columbus-Tupelo-West Point, MS	132	187,150

Nielsen TV Household Estimates Ranked by DMA

DESIGNATED MARKET AREA	RANK	TV Households (Jan. 2007)	DESIGNATED MARKET AREA	RANK	TV Households (Jan. 2007)
Rockford, IL	133	184,560	Elmira (Corning), NY	173	96,690
Wausau-Rhineland, WI	134	180,640	Jackson, TN	174	95,070
Monroe, LA-El Dorado, AR	135	178,200	Lake Charles, LA	175	94,840
Wilmington, NC	136	174,170	Watertown, NY	176	94,050
Duluth, MN-Superior, WI	137	171,780	Rapid City, SD	177	93,870
Topeka, KS	138	171,310	Marquette, MI	178	89,670
Columbia-Jefferson City, MO	139	170,260	Alexandria, LA	179	89,600
Beaumont-Port Arthur, TX	140	167,090	Jonesboro, AR	180	89,500
Medford-Klamath Falls, OR	141	164,780	Harrisonburg, VA	181	87,630
Erie, PA	142	157,860	Charlottesville, VA	182	83,850
Sioux City, IA	143	156,480	Bowling Green, KY	183	76,910
Joplin, MO-Pittsburg, KS	144	154,640	Greenwood-Greenville, MS	184	76,830
Albany, GA	145	153,190	Meridian, MS	185	74,440
Wichita Falls, TX & Lawton, OK	146	152,380	Grand Junction-Montrose, CO	186	69,560
Lubbock, TX	147	151,610	Laredo, TX	187	65,790
Salisbury, MD	148	150,790	Lafayette, IN	188	64,680
Palm Springs, CA	149	149,880	Parkersburg, WV	189	63,850
Bluefield-Beckley-Oak Hill, WV	150	145,550	Great Falls, MT	190	63,510
Terre Haute, IN	151	144,880	Twin Falls, ID	191	61,160
Bangor, ME	152	143,170	Butte-Bozeman, MT	192	60,560
Rochester, MN-Mason City, IA-Austin, MN	153	143,090	Eureka, CA	193	59,360
Anchorage, AK	154	142,230	Bend, OR	194	57,790
Wheeling, WV-Steubenville, OH	155	140,950	Cheyenne, WY-Scottsbluff, NE	195	54,030
Panama City, FL	156	140,790	Lima, OH	196	53,180
Binghamton, NY	157	138,220	San Angelo, TX	197	52,930
Minot-Bismarck-Dickinson, ND	158	135,550	Casper-Riverton, WY	198	52,400
Odessa-Midland, TX	159	135,270	Ottumwa, IA-Kirksville, MO	199	51,470
Biloxi-Gulfport, MS	160	134,320	Mankato, MN	200	51,090
Sherman, TX-Ada, OK	161	124,330	St. Joseph, MO	201	45,840
Gainesville, FL	162	119,590	Fairbanks, AK	202	33,240
Idaho Falls-Pocatello, ID	163	116,560	Zanesville, OH	203	33,090
Abilene-Sweetwater, TX	164	114,210	Presque Isle, ME	204	31,170
Hattiesburg-Laurel, MS	165	111,580	Victoria, TX	205	30,450
Clarksburg-Weston, WV	166	109,020	Helena, MT	206	25,970
Yuma, AZ-El Centro, CA	167	107,360	Juneau, AK	207	23,910
Missoula, MT	168	106,250	Alpena, MI	208	17,600
Utica, NY	169	106,080	North Platte, NE	209	15,480
Billings, MT	170	103,710	Glendive, MT	210	3,980
Quincy, IL-Hannibal, MO-Keokuk, IA	171	103,690			
Dothan, AL	172	99,410			

Alphabetical Listing of TV Markets—2006

Nielsen DMA TV Households Ranking

Abilene-Sweetwater, TX	164	Duluth, MN-Superior, WI	137	Lima, OH	196	Sacramento-Stockton-Modesto, CA	20
Albany, GA	145	El Paso, TX-Las Cruces, NM	99	Lincoln & Hastings-Kearney, NE	104	Salisbury, MD	148
Albany-Schenectady-Troy, NY	56	Elmira (Corning), NY	173	Little Rock-Pine Bluff, AR	57	Salt Lake City, UT	35
Albuquerque-Santa Fe, NM	45	Erie, PA	142	Los Angeles, CA	2	San Angelo, TX	197
Alexandria, LA	179	Eugene, OR	120	Louisville, KY	48	San Antonio, TX	37
Alpena, MI	208	Eureka, CA	193	Lubbock, TX	147	San Diego, CA	27
Amarillo, TX	131	Evansville, IN	101	Macon, GA	121	San Francisco-Oakland-San Jose, CA	5
Anchorage, AK	154	Fairbanks, AK	202	Madison, WI	85	Santa Barbara-Santa Maria-San Luis Obispo, CA	122
Atlanta, GA	9	Fargo-Valley City, ND	119	Mankato, MN	200	Savannah, GA	97
Augusta, GA	114	Flint-Saginaw-Bay City, MI	66	Marquette, MI	178	Seattle-Tacoma, WA	14
Austin, TX	52	Fort Myers-Naples, FL	64	Medford-Klamath Falls, OR	141	Sherman, TX-Ada, OK	161
Bakersfield, CA	126	Fort Smith-Fayetteville-Springdale-Rogers, AR	102	Memphis, TN	44	Shreveport, LA	81
Baltimore, MD	24	Fort Wayne, IN	106	Meridian, MS	185	Sioux City, IA	143
Bangor, ME	152	Fresno-Visalia, CA	55	Miami-Fort Lauderdale, FL	16	Sioux Falls (Mitchell), SD	115
Baton Rouge, LA	93	Gainesville, FL	162	Milwaukee, WI	34	South Bend-Elkhart, IN	88
Beaumont-Port Arthur, TX	140	Glendive, MT	210	Minneapolis-St. Paul, MN	15	Spokane, WA	77
Bend, OR	194	Grand Junction-Montrose, CO	186	Minot-Bismarck-Dickinson, ND	158	Springfield, MO	76
Billings, MT	170	Grand Rapids-Kalamazoo-Battle Creek, MI	39	Missoula, MT	168	Springfield-Holyoke, MA	109
Blind-Gulfport, MS	160	Great Falls, MT	190	Mobile, AL-Pensacola (Fort Walton Beach), FL	59	St. Joseph, MO	201
Binghamton, NY	157	Green Bay-Appleton, WI	69	Monroe, LA-El Dorado, AR	135	St. Louis, MO	21
Birmingham (Anniston & Tuscaloosa), AL	40	Greensboro-High Point-Winston Salem, NC	47	Monterey-Salinas, CA	124	Syracuse, NY	79
Bluefield-Beckley-Oak Hill, WV	150	Greenville-New Bern-Washington, NC	107	Montgomery-Selma, AL	117	Tallahassee, FL-Thomasville, GA	108
Boise, ID	118	Greenville-Spartanburg-Anderson, SC-Asheville, NC	36	Myrtle Beach-Florence, SC	105	Tampa-St. Petersburg (Sarasota), FL	12
Boston, MA-Manchester, NH	7	Greenwood-Greenville, MS	184	Nashville, TN	30	Terre Haute, IN	151
Bowling Green, KY	183	Harlingen-Weslaco-Brownsville-McAllen, TX	91	New Orleans, LA	54	Toledo, OH	71
Buffalo, NY	49	Harrisburg-Lancaster-Lebanon-York, PA	41	New York, NY	1	Topeka, KS	138
Burlington, VT-Plattsburgh, NY	90	Harrisonburg, VA	181	Norfolk-Portsmouth-Newport News, VA	42	Traverse City-Cadillac, MI	113
Butte-Bozeman, MT	192	Hartford & New Haven, CT	28	North Platte, NE	209	Tri-Cities (Bristol, VA-Kingsport-Johnson City, TN)	90
Casper-Riverton, WY	198	Hattiesburg-Laurel, MS	165	Odessa-Midland, TX	159	Tucson (Sierra Vista), AZ	72
Cedar Rapids-Waterloo-Iowa City-Dubuque, IA	89	Helena, MT	206	Oklahoma City, OK	45	Tulsa, OK	62
Champaign & Springfield-Decatur, IL	82	Honolulu, HI	72	Omaha, NE	75	Twin Falls, ID	191
Charleston, SC	100	Houston, TX	10	Orlando-Daytona Beach-Melbourne, FL	19	Tyler-Longview (Lufkin & Nacogdoches), TX	111
Charleston-Huntington, WV	65	Huntsville-Decatur (Florence), AL	84	Ottumwa, IA-Kirksville, MO	199	Utica, NY	169
Charlotte, NC	26	Idaho Falls-Pocatello, ID	163	Paducah, KY-Cape Girardeau-Harrisburg, MO-Mount Vernon, IL	80	Victoria, TX	205
Charlottesville, VA	182	Indianapolis, IN	25	Palm Springs, CA	149	Waco-Temple-Bryan, TX	95
Chattanooga, TN	86	Jackson, MS	87	Panama City, FL	156	Washington, DC (Hagerstown, MD)	8
Cheyenne, WY-Scottsbluff, NE	195	Jackson, TN	174	Parkersburg, WV	189	Watertown, NY	176
Chicago, IL	3	Jacksonville, FL	50	Peoria-Bloomington, IL	116	Wausau-Rhineland, WI	134
Chico-Redding, CA	130	Johnstown-Altoona, PA	98	Phoenix (Prescott), AZ	13	West Palm Beach-Fort Pierce, FL	38
Cincinnati, OH	33	Jonesboro, AR	180	Pittsburgh, PA	22	Wheeling, WV-Steubenville, OH	155
Clarksburg-Weston, WV	166	Joplin, MO-Pittsburg, KS	144	Portland, OR	23	Wichita Falls, TX & Lawton, OK	146
Cleveland-Akron (Canton), OH	17	Juneau, AK	207	Portland-Auburn, ME	74	Wichita-Hutchinson, KS	67
Colorado Springs-Pueblo, CO	94	Kansas City, MO	31	Presque Isle, ME	204	Wilkes Barre-Scranton, PA	53
Columbia, SC	83	Knoxville, TN	60	Providence, RI-New Bedford, MA	51	Wilmington, NC	136
Columbia-Jefferson City, MO	139	La Crosse-Eau Claire, WI	127	Quincy, IL-Hannibal, MO-Keokuk, IA	171	Yakima-Pasco-Richland-Kennewick, WA	125
Columbus, GA	128	Lafayette, IN	188	Raleigh-Durham (Fayetteville), NC	29	Youngstown, OH	103
Columbus, OH	32	Lafayette, LA	123	Rapid City, SD	177	Yuma, AZ-El Centro, CA	167
Columbus-Tupelo-West Point, MS	132	Lake Charles, LA	175	Reno, NV	110	Zanesville, OH	203
Corpus Christi, TX	129	Lansing, MI	112	Richmond-Petersburg, VA	61		
Dallas-Fort Worth, TX	6	Laredo, TX	187	Roanoke-Lynchburg, VA	68		
Davenport, IA-Rock Island-Moline, IL	96	Las Vegas, NV	43	Rochester, MN-Mason City, IA-Austin, MN	153		
Dayton, OH	58	Lexington, KY	63	Rochester, NY	78		
Denver, CO	18			Rockford, IL	133		
Des Moines-Ames, IA	73						
Detroit, MI	11						
Dothan, AL	172						

NIELSEN GEOGRAPHIC REGIONS SUMMARY
TV OWNERSHIP BY REGIONS AND STATES
2006 vs. 1960

Region	SEPTEMBER 2006			SPRING 1960		
	Total HSHLOS	TV HSHLOS	% TV Penetration	Total HSHLOS	TV HSHLOS	% TV Penetration
NORTHEAST	20,946,800	20,572,020	98	12,859,800	10,548,160	82.0
New England	5,612,500	5,529,540	99	2,949,800	2,374,400	80.5
Connecticut	1,368,000	1,343,270	99	688,800	565,490	82.1
Maine	558,400	549,500	99	263,200	188,510	71.6
Massachusetts	2,494,700	2,460,380	99	1,474,200	1,212,460	82.2
New Hampshire	518,400	509,180	98	164,200	124,510	75.8
Rhode Island	424,600	420,960	99	249,800	213,390	85.4
Vermont	253,400	246,250	97	109,600	70,040	63.9
Middle Atlantic	15,334,300	15,042,480	98	9,910,000	8,173,760	82.5
New Jersey	3,214,800	3,182,810	99	1,672,100	1,404,970	84.0
New York	7,204,800	7,014,050	97	5,011,400	4,139,470	82.6
Pennsylvania	4,914,700	4,845,620	99	3,226,500	2,629,320	81.5
NORTH CENTRAL	25,805,600	25,506,310	99	14,816,100	11,630,760	78.5
East North Central	17,950,900	17,751,600	99	10,232,500	8,463,740	82.7
Illinois	4,759,600	4,701,270	99	2,983,300	2,445,000	82.0
Indiana	2,465,700	2,433,020	99	1,348,000	1,073,630	79.6
Michigan	3,936,200	3,897,300	99	2,148,000	1,805,000	84.0
Ohio	4,574,300	4,526,050	99	2,670,500	2,328,000	87.2
Wisconsin	2,215,100	2,193,960	99	1,082,700	812,110	75.0
West North Central	7,854,700	7,754,710	99	4,583,600	3,167,020	69.1
Iowa	1,184,700	1,172,130	99	830,600	635,180	76.5
Kansas	1,067,700	1,053,990	99	688,900	435,330	63.2
Minnesota	2,015,300	1,988,090	99	929,200	661,450	71.2
Missouri	2,321,400	2,289,210	99	1,332,500	973,720	73.1
Nebraska	696,500	689,780	99	433,100	290,390	67.0
North Dakota	260,500	257,430	99	169,900	84,400	49.7
South Dakota	305,300	300,980	99	199,400	86,550	43.4
SOUTH	41,899,900	41,244,710	98	13,723,000	8,440,010	61.5
South Atlantic	22,367,100	22,032,000	99	6,179,800	4,030,450	65.2
Delaware	333,400	329,330	99	1,089,900	687,440	63.1
District of Columbia	241,000	234,470	97	108,300	92,960	85.8
Florida	7,300,800	7,184,330	98	253,000	209,990	83.0
Georgia	3,429,200	3,376,300	99	948,900	584,880	61.6
Maryland	2,144,500	2,115,400	98	748,700	607,820	81.2
North Carolina	3,483,700	3,436,780	99	1,041,200	620,290	59.6
South Carolina	1,701,400	1,680,300	99	559,500	308,190	55.1
Virginia	2,971,600	2,926,730	98	927,900	614,850	66.3
West Virginia	761,500	748,360	98	502,400	304,030	60.5
East South Central	7,079,800	6,972,970	98	3,072,700	1,655,700	53.9
Alabama	1,848,400	1,824,580	99	803,200	444,070	55.3
Kentucky	1,697,000	1,670,790	98	811,900	463,810	57.1
Mississippi	1,125,100	1,103,430	98	558,600	211,820	37.9
Tennessee	2,409,300	2,374,170	99	899,000	536,000	59.6
West South Central	12,453,000	12,239,740	98	4,470,500	2,753,860	61.6
Arkansas	1,111,200	1,090,400	98	509,600	234,610	46.0
Louisiana	1,633,700	1,610,120	99	804,400	488,110	60.7
Oklahoma	1,402,200	1,382,090	99	668,500	444,930	66.6
Texas	8,305,900	8,157,130	98	2,488,000	1,586,210	63.8
WEST	24,735,300	24,025,070	97	7,385,700	4,876,400	66.0
Mountain	7,734,800	7,531,070	97	1,715,100	882,560	51.5
Arizona	2,295,200	2,235,030	98	292,200	168,460	57.7
Colorado	1,824,900	1,780,690	98	465,900	271,050	58.2
Idaho	536,900	522,220	97	173,800	87,570	50.4
Montana	383,100	369,090	96	200,400	63,260	31.6
Nevada	942,900	923,390	98	71,200	33,010	46.4
New Mexico	745,300	716,890	96	210,100	89,830	42.8
Utah	799,700	782,850	98	209,400	145,630	69.5
Wyoming	206,800	200,910	97	92,100	23,750	25.8
Pacific	16,350,100	15,875,460	97	5,670,600	3,993,840	70.4
California	12,434,800	12,101,380	97	4,312,300	3,177,350	73.7
Oregon	1,446,700	1,397,960	97	537,700	285,550	53.1
Washington	2,468,600	2,376,120	96	820,600	530,940	64.7
Alaska	212,700	199,380	94	—	—	—
Hawaii	437,700	419,160	96	—	—	—
TOTAL CONTINENTAL U.S.	112,737,200	110,729,570	98	48,784,600	35,495,330	72.8
TOTAL U.S.	113,387,600	111,348,110	98	—	—	—

Notes: Figures for Continental U.S. exclude Alaska & Hawaii. Figures for Alaska include Anchorage, Fairbanks & Juneau DMAs only.



WARREN COMMUNICATIONS NEWS Telecom & Media Intelligence www.warren-news.com

Communications Daily

The Authoritative News Service of Electronic Communications

Read the only publication the Federal Communications Commission (FCC) and the National Telecommunications and Information Administration (NTIA) have subscribed to electronically for *all* their employees...

"CD has the sources, the facts and the intelligence to put it all together. I rely on CD every day."

Timothy A. Boggs
Senior Vice President for Public Policy
TIME WARNER

The only daily publication covering the entire telecommunications industry, **Communications Daily** follows the latest news in telephone, broadcasting, cable TV, electronic information distribution, satellites, cellular radio and all other important segments of communications.

The **Daily** condenses a tremendous amount of valuable information into each compact issue. You get the maximum amount of news about your industry—the very latest intelligence to help you make key business decisions—in an easy-to-read format that takes you just minutes each day to digest.

Fifteen veteran editors and reporters cover the news for **Communications Daily**. They keep you abreast of new developments in industry, the FCC, Congress, the White House and of other important telecommunications news at home and around the world.

Communications Daily makes news by covering the news. Order your subscription today. If you have a computer and e-mail address, you may choose to have your subscription to CD delivered *electronically* (via the Internet).



Warren Communications News • 2115 Ward Court, NW • Washington, D.C. 20037
Phone: 800-771-9202 • Fax: 202-293-3435 • e-mail: info@warren-news.com

CobbCorp

Mergers and Acquisitions
Merchant Banking

Intelligence
Integrity
Discretion

As an industry leader with more than \$5 billion in sales and closings, the professional team at CobbCorp offers a unique integrity-based approach. CobbCorp provides the highest level of experience and expertise in broadcasting brokerage services. They emphasize service with discretion to buyers, sellers and investors in small, medium and large markets.

www.CobbCorp.com

Brian E. Cobb, *President*
E-mail: briancobb@cobbcorp.com

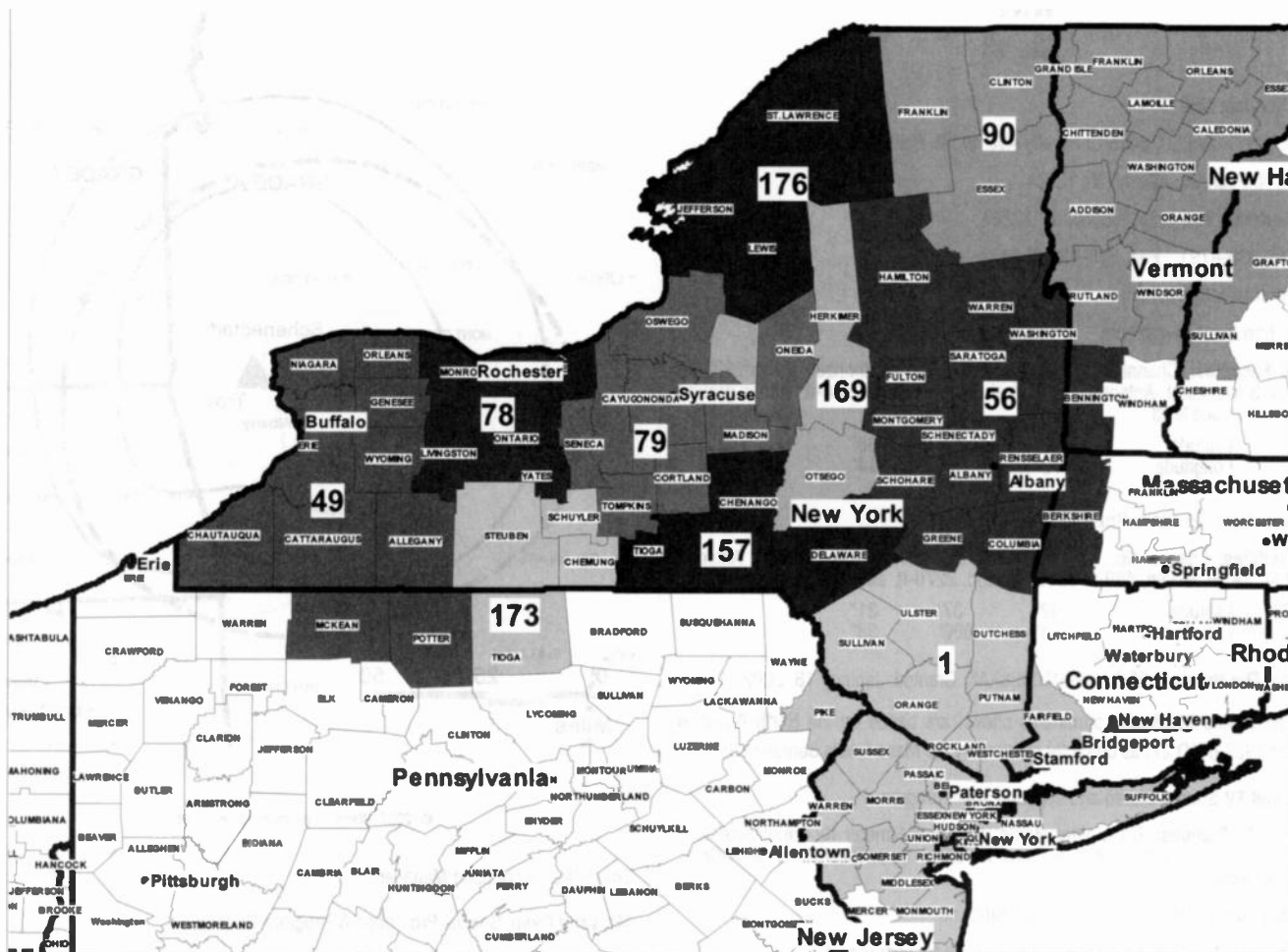
Denis LeClair *Vice President*
E-mail: denisleclair@cobbcorp.com

Dan Graves, *Managing Director*
E-mail: dangraves@cobbcorp.com

Jack Higgins, *Managing Director*
E-mail: jackhiggins@cobbcorp.com

Phone: (202) 478-3737
Facsimile: (239) 596-0660

CobbCorp, LLC



© 2007 Warren Communications News

MARKET	NIELSEN DMA TV HOUSEHOLDS	RANK	MARKET AREA COMMERCIAL STATIONS
New York, NY	7,366,950	1	WABC-DT (45); WABC-TV (7); WCBS-DT (56); WCBS-TV (2); WFTY-DT (23); WFTY-TV (67); WFUT-DT (53); WFUT-TV (68); WLNJ-DT (57); WMBC-DT (18); WMBC-TV (63); WNBC (4); WNBC-DT (28); WNJU (47); WNJU-DT (36); WNYW (5); WNYW-DT (44); WPX (11); WPX-DT (33); WPXN-DT (30); WPXN-TV (31); WRNN-DT (48); WSAH (43); WTBV-DT (27); WTBV-TV (54); WWOR-DT (38); WWOR-TV (9); WXTV (41); WXTV-DT (40)
Buffalo, NY	639,990	49	WGRZ-DT (33); WGRZ-TV (2); WIVB-DT (39); WIVB-TV (4); WKBW-DT (38); WKBW-TV (7); WNGS (67); WNLO (23); WNLO-DT (32); WNYB (26); WNYB-DT (27); WNYO-DT (34); WNYO-TV (49); WPXJ-TV (51); WSYR-DT (17); WUTV (29); WUTV-DT (14)
Albany-Schenectady-Troy, NY	554,970	56	WCDC-DT (36); WCDC-TV (19); WCWN (45); WCWN-DT (43); WNYA (51); WNYT (13); WNYT-DT (12); WRGB (6); WRGB-DT (39); WTEN (10); WTEN-DT (26); WXXA-DT (7); WXXA-TV (23); WYPX (55); WYPX-DT (50)
Rochester, NY	392,630	78	WHAM-DT (59); WHAM-TV (13); WHEC-DT (58); WHEC-TV (10); WRCC-DT (45); WRCC-TV (8); WUHF (31); WUHF-DT (28)
Syracuse, NY	386,940	79	WNYI (52); WNYI-DT (44); WNYI-TV (43); WSPX-TV (56); WSTM-DT (54); WSTM-TV (3); WSYR-TV (9); WSYT (68); WSYT-DT (19); WTVH (5); WTVH-DT (47)
Burlington, VT-Plattsburgh, NY	327,480	90	WCAX-TV (3); WFFF-TV (44); WNNB (31); WNNB-DT (25); WPTZ (5); WVNY (22)
Binghamton, NY	138,220	157	WBNG-DT (7); WBNG-TV (12); WICZ-DT (8); WICZ-TV (40); WIVT (34); WIVT-DT (4)
Utica, NY	106,080	169	WFXV (33); WFXV-DT (27); WKTU (2); WUTR (20); WUTR-DT (30)
Elmira (Coming), NY	96,690	173	WENY-TV (36); WETM-DT (2); WETM-TV (18); WYDC (48); WYDC-DT (50)
Watertown, NY	94,050	176	WWNY-DT (35); WWNY-TV (7); WWTI (50); WWTI-DT (21)

New York Digital Station Totals as of October 1, 2006

	VHF	UHF	TOTAL
Commercial Television	6	35	41
Educational Television	0	10	10
	6	45	51

New York Analog Station Totals as of October 1, 2006

	VHF	UHF	TOTAL
Commercial Television	21	25	46
Educational Television	0	10	10
	21	35	56

WNYT
Ch. 13

Network Service: NBC.

Licensee: WNYT-TV LLC, 3415 University Ave. W, St. Paul, MN 55114-2099.

Studio: 15 N. Pearl St., Albany, NY 12204.

Mailing Address: Box 4035, Albany, NY 12204.

Phone: 518-436-4791. **Fax:** 518-436-8524.

E-mail: comments@wnyt.com

Web Site: http://www.wnyt.com/

Technical Facilities: Channel No. 13 (210-216 MHz). Authorized power: 174-kw visual, 20.3-kw aural. Antenna: 1170-ft above av. terrain, 738-ft. above ground, 1688-ft. above sea level.

Latitude 42° 47' 08"
Longitude 73° 37' 44"

Transmitter: Bald Mountain, Brunswick.

Digital Facilities: Channel No. 12 (204-210 MHz). Power: 9.1-kw visual. Antenna: 1430-ft above av. terrain, 489-ft. above ground, 2270-ft. above sea level.

Latitude 42° 37' 31"
Longitude 74° 00' 38"

FCC Digital File Number: BPCDT-20010328AAX. Granted: January 18, 2002.

Note: Latitude and longitude coordinates shown are based on the North American Datum of 1927 (NAD 27) as currently required by the Mass Media Bureau of the FCC.

Multichannel TV Sound: Stereo and separate audio program.

Satellite Earth Stations: Transmitter Harris; Harris, 6.1-meter Ku-band; Scientific-Atlanta, 7-meter C-band; RCA, 3.6-meter Ku-band; Scientific-Atlanta, M/A-Com, Harris receivers.

SNG Mobile Dish: BAF 450B, 2.4-meter Ku-band.

News Services: NBC News Channel, Conus, CNN Newsource, AP.

Ownership: Hubbard Broadcasting Inc. (Group Owner).

Began Operation: February 19, 1954. Left air January 31, 1955. Resumed operation June 15, 1956, Stanley Warner Corp. having acquired 100% control by buying out Col. Harry Wilder group (Television Digest, Vol. 12:24). Transfer of control to Glen Alden Corp. approved by FCC December 22, 1967. Purchased by Sonderling Broadcasting Corp. January 1, 1969. Merger of Sonderling into Viacom approved by FCC November 6, 1979 (Vol. 18:12, 25, 41; 19:46). Sale to Hubbard Broadcasting Inc. by Viacom approved by FCC September 19, 1996 (Vol. 36:35).

Represented (legal): Holland & Knight LLP.

Represented (sales): Petry Television Inc.

Personnel:

Stephen P. Babouls, General Manager.

Tony McManus, Sales Director.

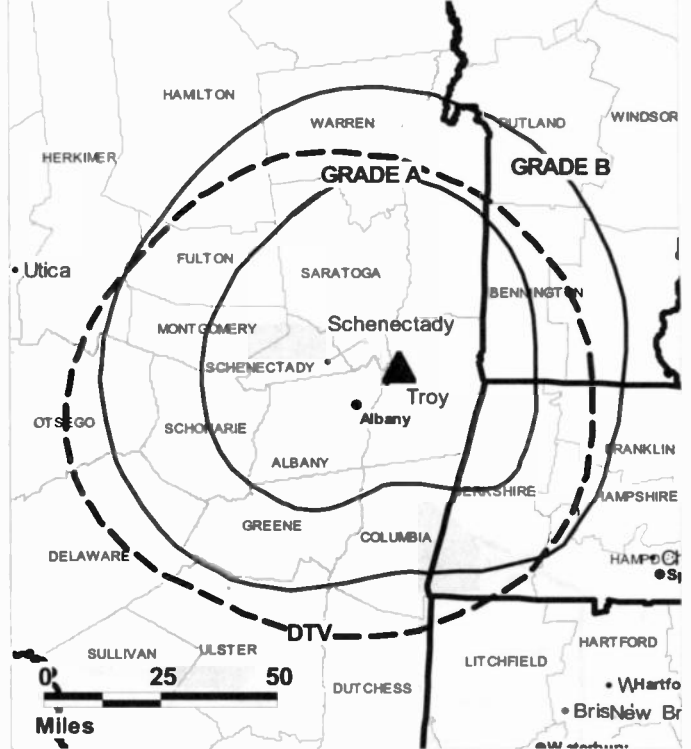
George DeGonzague, Local Sales Manager.

Debbie Reynolds, National Sales Manager.

S. Paul Conti Jr., News Director.

Richard E. Klein, Chief Engineer.

WNYT BPCT-19781228LC GRANTED: 6/20/1979



© 2007 Warren Communications News

Tom Blau, Accounting Manager.

Maryann Ryan, Special Promotion & Program Director.

Steve Robbins, Production Director.

Rob Madeo, Creative Services Director.

Stacy Nguyen, Traffic Manager.

Rates: On request.

City of License: Albany. **Station DMA:** Albany-Schenectady-Troy, NY. **Rank:** 56.

Circulation © 2006 Nielsen. Coverage based on Nielsen study.

GrandTotal	Cable TV Households	Non-cable TV Households	Total TV Households
Estimated Station Totals *	431,850	118,130	549,980
Average Weekly Circulation (2006)	322,399	66,299	388,698
Average Daily Circulation (2006)			215,968
Station DMA Total	Cable TV Households	Non-cable TV Households	Total TV Households
Estimated Station Totals *	431,850	118,130	549,980
Average Weekly Circulation (2006)	322,399	66,299	388,698
Average Daily Circulation (2006)			215,968

*Estimated station totals are sums of the Nielsen TV and Cable TV household estimates for each county in which the station registers viewing of more than 5% as per the Nielsen Survey Methods.

WNYT-DT

Ch. 12

Network Service: NBC.

Licensee: WNYT-TV LLC, 3415 University Ave. W, St. Paul, MN 55114-2099.

Studio: 15 N. Pearl St., Albany, NY 12204.

Mailing Address: Box 4035, Albany, NY 12204.

Phone: 518-436-4791. **Fax:** 518-436-8524.

E-mail: comments@wnyt.com

Web Site: http://www.wnyt.com

Technical Facilities: Channel No. 12 (204-210 MHz). Authorized power: 9.1-kw visual. Antenna: 1430-ft above av. terrain, 489-ft. above ground, 2270-ft. above sea level.

Latitude	42°	37'	31"
Longitude	74°	000'	38"

Note: Latitude and longitude coordinates shown are based on the North American Datum of 1927 (NAD 27) as currently required by the Mass Media Bureau of the FCC.

Ownership: Hubbard Broadcasting Inc. (Group Owner).

Began Operation: Station operating; no on-air date

Represented (legal): Holland & Knight LLP.

Represented (sales): Petry Television Inc.

Personnel:

Stephen P. Baboulis, General Manager.

Tony McManus, Sales Director.

George DeGonzague, Local Sales Manager.

Debbie Reynolds, National Sales Manager.

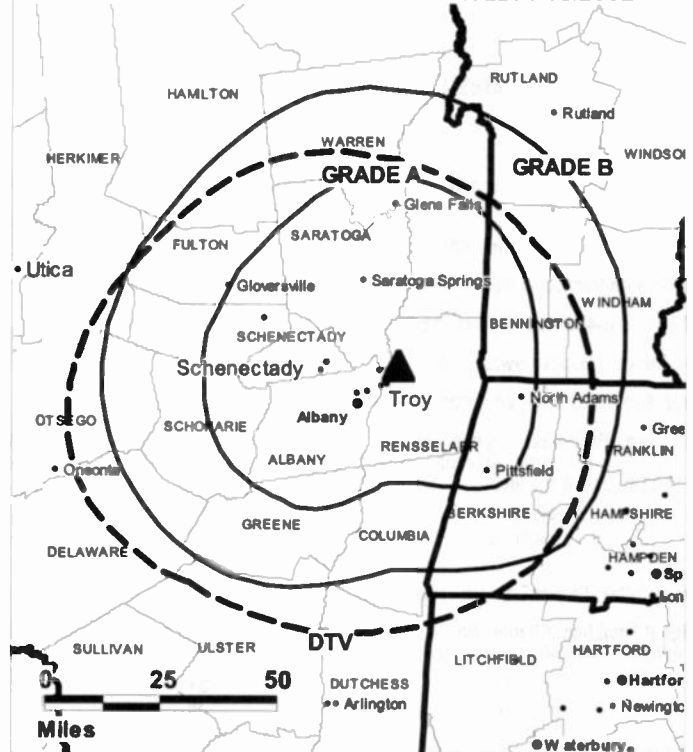
S. Paul Conti Jr., News Director.

Richard E. Klein, Chief Engineer.

Tom Blau, Accounting Manager.

Maryann Ryan, Special Promotion & Program Director.

WNYT-DT BPCDT-20010328AAX GRANTED: 1/18/2002 ORA



© 2007 Warren Communications News

Steve Robbins, Production Director.

Rob Madero, Creative Services Director.

Stacy Nguyen, Traffic Manager.

City of License: Albany. **Station DMA:** Albany-Schenectady-Troy, NY. **Rank:** 56.

Nielsen Data: Not available.

WTEN

Ch. 10

(Operates satellite WCDC-TV, Adams)

Network Service: ABC.

Licensee: Young Broadcasting of Albany Inc., c/o Brooks, Pierce, et al., PO Box 1800, Raleigh, NC 27602.

Studio: 341 Northern Blvd., Albany, NY 12204.

Mailing Address: 341 Northern Blvd., Albany, NY 12204.

Phone: 518-436-4822. **Fax:** 518-426-4792.

E-mail: rene.laspina@wten.com

Web Site: http://www.wten.com

Technical Facilities: Channel No. 10 (192-198 MHz). Authorized power: 200-kw visual, 20-kw aural. Antenna: 1000-ft above av. terrain, 275-ft. above ground, 1805-ft. above sea level.

Latitude 42° 38' 15"
Longitude 73° 59' 54"

Transmitter: Beaver Dam Rd., Helderberg Mountain, New Scotland.

Digital Facilities: Channel No. 26 (542-548 MHz). Power: 700-kw max. visual, aural. Antenna: 1398-ft above av. terrain, 456-ft. above ground, 2237-ft. above sea level.

Latitude 42° 37' 31"
Longitude 74° 00' 38"

FCC Digital File Number: BPCDT-19991027ABZ. Granted: August 09, 2005.

Note: Latitude and longitude coordinates shown are based on the North American Datum of 1927 (NAD 27) as currently required by the Mass Media Bureau of the FCC.

Satellite Earth Stations: Transmitter RCA; Andrew, 7.3-meter C-band; Harris, 9-meter C-band; Andrew, 4.5-meter C-band; Vertex, 4.6-meter Ku-band; M/A-Corn, Harris, Avantek receivers.

News Services: Weather Services Inc., Sports News Satellite, CNN Newsource, AP, ABC NewsOne.

Ownership: Young Broadcasting Inc. (Group Owner).

Began Operation: October 14, 1953. As WROW-TV, sale of 83.4% to Lowell Thomas-Frank Smith group approved by FCC November 3, 1954 (Television Digest, Vol. 10:42, 45). Station switched from Ch. 41 and changed call letters to WCDA December 1, 1957 (Vol. 13:49). Sale by Capital Cities Broadcasting approved by FCC February 24, 1971 (Vol. 10:17; 11:9). Sale to Knight-Ridder by John B. Poole, et al., approved by FCC December 21, 1977 (Vol. 17:26). Sale to Young Broadcasting by Knight-Ridder approved by FCC August 24, 1989 (Vol. 29:13).

Represented (sales): Adam Young Inc.

Represented (legal): Wiley, Rein & Fielding.

Represented (engineering): Smith & Fisher.

Personnel:

Rene LaSpina, President, General Manager & Program Director.

Vera Hope, General Sales Manager.

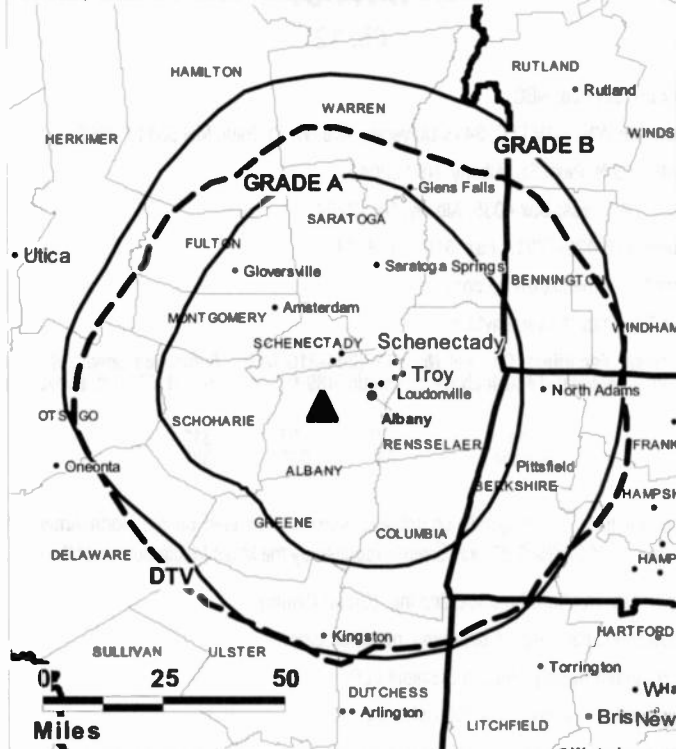
Linda Scutari, Local Sales Manager.

Mike Bruno, National Sales Manager.

Skeeter Lansing, Chief Engineer.

Connie Scott, Business Manager.

WTEN BMPCT-5867 GRANTED: 6/14/1963



© 2007 Warren Communications News

Terry Kowalski, Marketing & Promotions Director.

Lynn Riley, Production Manager.

Jane Robinson, Traffic Manager.

Rates: On request.

City of License: Albany. **Station DMA:** Albany-Schenectady-Troy, NY. **Rank:** 56.

Circulation © 2006 Nielsen. Coverage based on Nielsen study.

GrandTotal	Cable TV Households	Non-cable TV Households	Total TV Households
Estimated Station Totals *	495,010	124,680	619,690
Average Weekly Circulation (2006)	310,407	66,696	377,103
Average Daily Circulation (2006)			177,309
Station DMA Total	Cable TV Households	Non-cable TV Households	Total TV Households
Estimated Station Totals *	431,850	118,130	549,980
Average Weekly Circulation (2006)	298,332	66,152	364,484
Average Daily Circulation (2006)			175,517
Other DMA Total	Cable TV Households	Non-cable TV Households	Total TV Households
Estimated Station Totals *	63,160	6,550	69,710
Average Weekly Circulation (2006)	12,075	544	12,619
Average Daily Circulation (2006)			1,792

*Estimated station totals are sums of the Nielsen TV and Cable TV household estimates for each county in which the station registers viewing of more than 5% as per the Nielsen Survey Methods.

WTEN-DT

Ch. 26

Network Service: ABC.

Licensee: Young Broadcasting of Albany Inc., c/o Brooks, Pierce, et al., PO Box 1800, Raleigh, NC 27602.

Studio: 341 Northern Blvd., Albany, NY 12204.

Mailing Address: 341 Northern Blvd., Albany, NY 12204.

Phone: 518-436-4822. **Fax:** 518-426-4792.

E-mail: rene.laspina@wten.com

Web Site: <http://www.wten.com>

Technical Facilities: Channel No. 26 (542-548 MHz). Authorized power: 700-kw max. visual, aural. Antenna: 1398-ft above av. terrain, 456-ft. above ground, 2237-ft. above sea level.

Latitude	42°	37'	31"
Longitude	74°	00'	38"

Note: Latitude and longitude coordinates shown are based on the North American Datum of 1927 (NAD 27) as currently required by the Mass Media Bureau of the FCC.

Ownership: Young Broadcasting Inc. (Group Owner).

Began Operation: Station operating; no on-air date

Personnel:

Rene LaSpina, President, General Manager & Program Director.

Vera Hope, General Sales Manager.

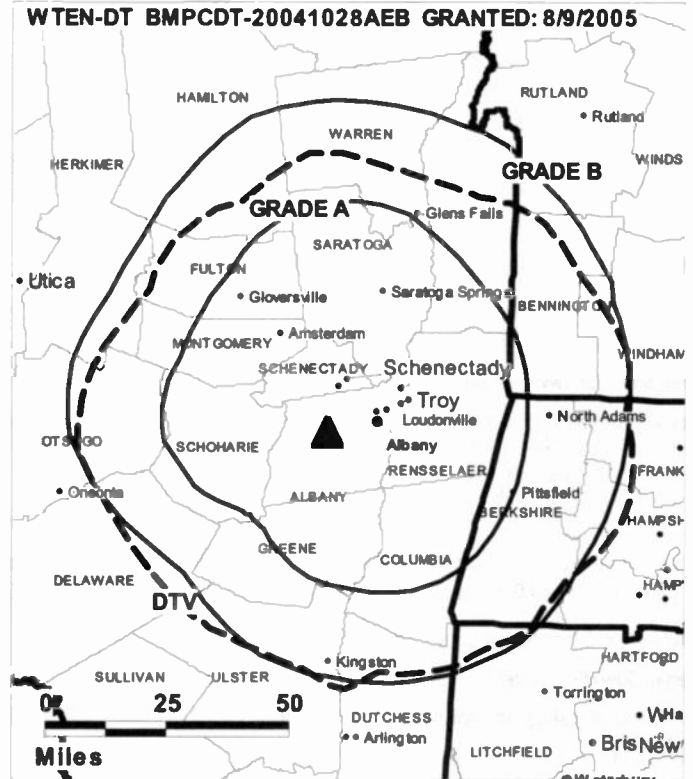
Linda Scutari, Local Sales Manager.

Mike Bruno, National Sales Manager.

Skeeter Lansing, Chief Engineer.

Connie Scott, Business Manager.

Terry Kowalski, Marketing & Promotions Director.



© 2007 Warren Communications News

Lynn Riley, Production Manager.

Jane Robinson, Traffic Manager.

City of License: Albany. **Station DMA:** Albany-Schenectady-Troy, NY. **Rank:** 56.

Nielsen Data: Not available.

WXXA-DT
Ch. 7

Network Service: FOX.

Grantee: Clear Channel Broadcasting Licenses Inc., 200 Concord Plaza, Suite 600, San Antonio, TX 78216.

Studio: 28 Corporate Circle, Albany, NY 12203.

Mailing Address: 28 Corporate Circle, Albany, NY 12203.

Phone: 518-862-2323. **Fax:** 518-862-0865.

E-mail: jeffwhitson@clearchannel.com

Web Site: http://www.fox23news.com

Technical Facilities: Channel No. 7 (174-180 MHz). Authorized power: 10-kw visual. Antenna: 1424-ft above av. terrain, 489-ft. above ground, 2270-ft. above sea level.

Latitude	42°	37'	31"
Longitude	74°	00'	38"

Note: Latitude and longitude coordinates shown are based on the North American Datum of 1927 (NAD 27) as currently required by the Mass Media Bureau of the FCC.

Ownership: Clear Channel Communications Inc. (Group Owner).

Began Operation: December 15, 2005.

Represented (sales): Millennium Sales & Marketing.

Personnel:

Jeffrey Whitson, President & General Manager.

Art Hunsinger, Operations Manager.

Chuck Hunt, Director, Sales.

Dan Scher, National Sales Manager.

Bob Hess, Local Sales Manager.

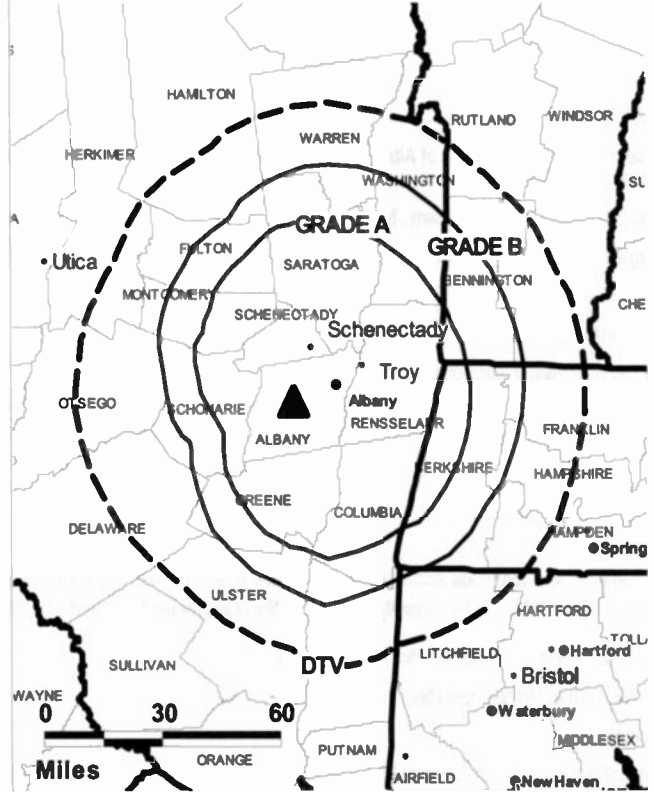
Gene Ross, News Director.

Christine Fico, Business Manager.

Sargent Cathrall, Chief Engineer.

Paul Pellicia, Program Director.

WXXA-DT BPCDT-19991027ABR GRANTED: 8/11/2005



© 2007 Warren Communications News

Keith Moren, Marketing Director.

Gene Lemme, Creative Services Director.

Allisha Siligato, Traffic Manager.

Ardelle Hirsch, Public Affairs Director.

City of License: Albany. **Station DMA:** Albany-Schenectady-Troy, NY. **Rank:** 56.

Nielsen Data: Not available.

WXXA-TV
Ch. 23

Network Service: FOX.

Licensee: Clear Channel Broadcasting Licenses Inc., 200 Concord Plaza, Suite 600, San Antonio, TX 78216.

Studio: 28 Corporate Circle, Albany, NY 12203.

Mailing Address: 28 Corporate Circle, Albany, NY 12203.

Phone: 518-862-2323. **Fax:** 518-862-0865.

E-mail: jeffwhitson@clearchannel.com

Web Site: http://www.fox23news.com

Technical Facilities: Channel No. 23 (524-530 MHz). Authorized power: 3675-kw max. visual. Antenna: 1191-ft above av. terrain, 421-ft. above ground, 2066-ft. above sea level.

Latitude 42° 37' 00"
Longitude 74° 00' 45"

Digital Facilities: Channel No. 7 (174-180 MHz). Power: 10-kw visual. Antenna: 1424-ft above av. terrain, 489-ft. above ground, 2270-ft. above sea level.

Latitude 42° 37' 31"
Longitude 74° 00' 38"

FCC Digital File Number: BPCDT-19991027ABR. Granted: August 11, 2005.

Note: Latitude and longitude coordinates shown are based on the North American Datum of 1927 (NAD 27) as currently required by the Mass Media Bureau of the FCC.

Multichannel TV Sound: Stereo only.

Satellite Earth Stations: Transmitter Townsend; Andrew, 7-meter C-band; AFC, 3.7-meter Ku-band; Andrew, 4.5-meter C-band; Andrew receivers.

Ownership: Clear Channel Communications Inc. (Group Owner).

Began Operation: July 30, 1982. Sale to Heritage Broadcasting Group by James D. Boaz, et al., approved by FCC September 12, 1986 (Television Digest, Vol. 26:30). Sale to Clear Channel Television by Heritage Broadcasting Group approved by FCC November 22, 1994 (Vol. 34:38).

Represented (sales): Millennium Sales & Marketing.

Represented (legal): Kenneth E. Wyker.

Personnel:

Jeffrey Whitson, Vice President & General Manager.

Art Hunsinger, Operations Manager.

Chuck Hunt, Sales Director.

Kevin Twohill, Local Sales Manager.

Oan Scher, National Sales Manager.

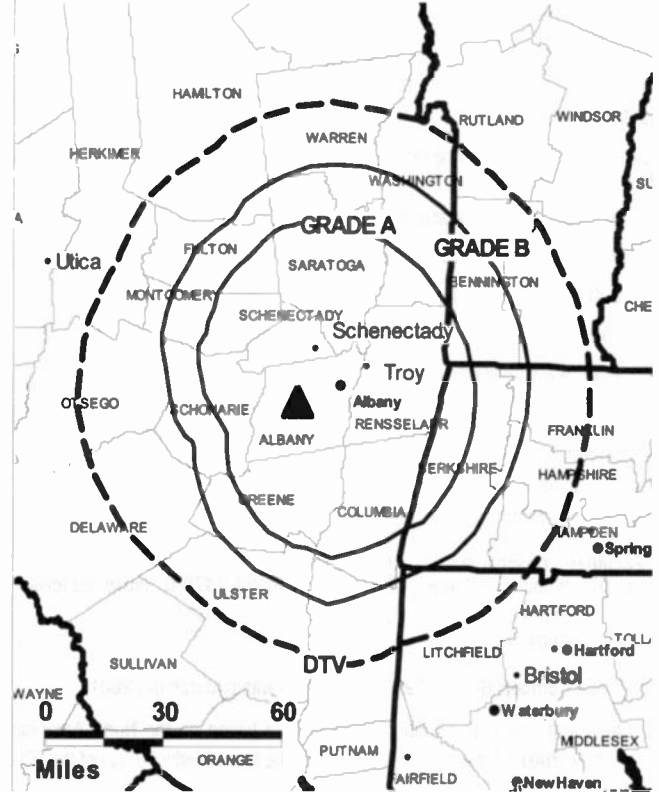
Gene Ross, News Director.

Sargent Cathrall, Chief Engineer.

Christine Fico, Business Manager.

Paul Pelliccia, Program Director.

WXXA-TV BPCT-20010418AAC GRANTED: 11/5/2001



© 2007 Warren Communications News

Keith Moran, Creative Services Director.

Gene Lemme, Production Manager.

Alisha Silligato, Traffic Manager.

Ardelle Hirsch, Community & Client Services Director.

Rates: On request.

City of License: Albany. **Station DMA:** Albany-Schenectady-Troy, NY. **Rank:** 56.

Circulation © 2006 Nielsen. Coverage based on Nielsen study.

GrandTotal	Cable TV Households	Non-cable TV Households	Total TV Households
Estimated Station Totals *	431,850	118,130	549,980
Average Weekly Circulation (2006)	233,711	50,691	284,402
Average Daily Circulation (2006)			100,902

Station DMA Total	Cable TV Households	Non-cable TV Households	Total TV Households
Estimated Station Totals *	431,850	118,130	549,980
Average Weekly Circulation (2006)	233,711	50,691	284,402
Average Daily Circulation (2006)			100,902

*Estimated station totals are sums of the Nielsen TV and Cable TV household estimates for each county in which the station registers viewing of more than 5% as per the Nielsen Survey Methods.

New York — Amsterdam

WYPX
Ch. 55

Network Service: ION.

Licensee: Paxson Albany License Inc., 601 Clearwater Park Rd., West Palm Beach, FL 33401-6233.

Studio: 1 Charles Blvd., Guilderland, NY 12084.

Mailing Address: 1 Charles Blvd., Guilderland, NY 12084.

Phone: 518-464-0143. **Fax:** 518-464-0633.

E-mail: cushkow@wnyt.com

Web Site: http://www.ionline.tv

Technical Facilities: Channel No. 55 (716-722 MHz). Authorized power: 5000-kw max. visual, aural. Antenna: 722-ft above av. terrain, 720-ft. above ground, 1465-ft. above sea level.

Latitude 42° 59' 04"
Longitude 74° 10' 56"

Digital Facilities: Channel No. 50 (686-692 MHz). Power: 450-kw max. visual. Antenna: 679-ft above av. terrain, 675-ft. above ground, 1420-ft. above sea level.

Latitude 42° 59' 04"
Longitude 74° 10' 56"

FCC Digital File Number: BPCDT-19990924AAR. Granted: March 02, 2001.

Note: Latitude and longitude coordinates shown are based on the North American Datum of 1927 (NAD 27) as currently required by the Mass Media Bureau of the FCC.

Satellite Earth Station: Transmitter TTC; Paracclipse, 3.5-meter; M/A-Com receivers.

Ownership: ION Media Networks Inc. (Group Owner).

Began Operation: December 14, 1987. Sale to present owner by Cornerstone Television Inc. approved by FCC May 22, 1996. Sale to Cornerstone Television Inc. by Amsterdam Broadcasting Inc. approved by FCC May 8, 1992. Sale to Amsterdam Broadcasting Inc. by Beacon Broadcasting Inc. approved by FCC September 30, 1986. Sale to Beacon Broadcasting Inc. by G & M Broadcasting Inc. approved by FCC May 20, 1985.

Personnel:

Charmaine Ushkow, General Manager.

Claude Pine, Chief Engineer.

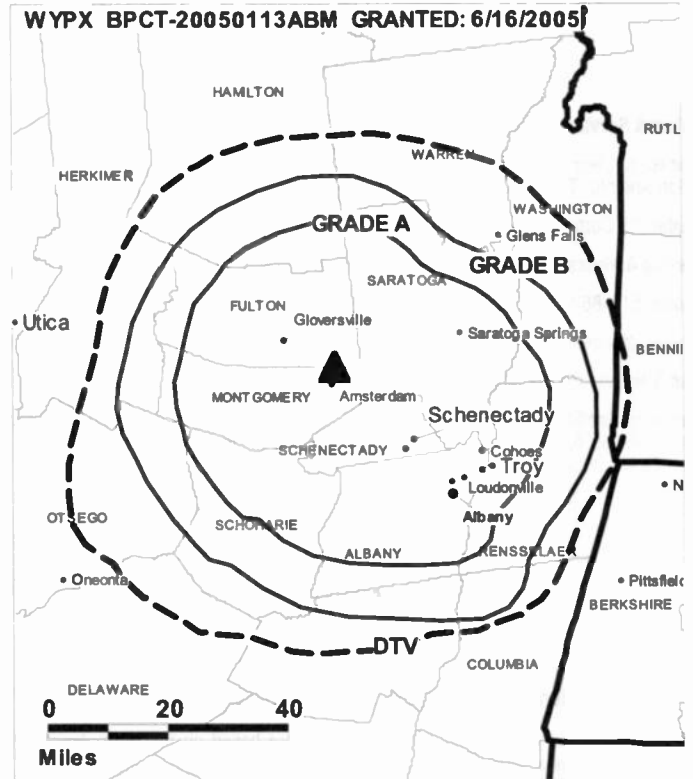
Laura Dubossarsky, Business Manager.

Chris Lorio, Program & Promotion Director.

Renee Osterlitz, Traffic Manager.

Rates: On request.

WYPX BPCT-20050113ABM GRANTED: 6/16/2005



© 2007 Warren Communications News

City of License: Amsterdam. **Station DMA:** Albany-Schenectady-Troy, NY. **Rank:** 56.

Circulation © 2006 Nielsen. Coverage based on Nielsen study.

GrandTotal	Cable TV Households	Non-cable TV Households	Total TV Households
Estimated Station Totals *	310,150	10,410	320,560
Average Weekly Circulation (2006)	23,588	666	24,254
Average Daily Circulation (2006)			5,823
Station DMA Total	Cable TV Households	Non-cable TV Households	Total TV Households
Estimated Station Totals *	310,150	10,410	320,560
Average Weekly Circulation (2006)	23,588	666	24,254
Average Daily Circulation (2006)			5,823

*Estimated station totals are sums of the Nielsen TV and Cable TV household estimates for each county in which the station registers viewing of more than 5% as per the Nielsen Survey Methods.

WYPX-DT

Ch. 50

Network Service: ION.

Licensee: Paxson Albany License Inc., 601 Clearwater Park Rd., West Palm Beach, FL 33401-6233.

Studio: 1 Charles Blvd., Guildertand, NY 12084.

Mailing Address: 1 Charles Blvd., Guildertand, NY 12084.

Phone: 518-464-0143. **Fax:** 518-464-0633.

E-mail: cushkow@wnyt.com

Web Site: <http://www.ionline.tv>

Technical Facilities: Channel No. 50 (686-692 MHz). Authorized power: 450-kw max. visual. Antenna: 679-ft above av. terrain, 675-ft. above ground, 1420-ft. above sea level.

Latitude	42°	59'	04"
Longitude	74°	10'	56"

Transmitter: 0.6-mi. NE of intersection of State Hwy. 30 & County Hwy. 39.

Note: Latitude and longitude coordinates shown are based on the North American Datum of 1927 (NAD 27) as currently required by the Mass Media Bureau of the FCC.

Ownership: ION Media Networks Inc. (Group Owner).

Began Operation: September 15, 2004.

Personnel:

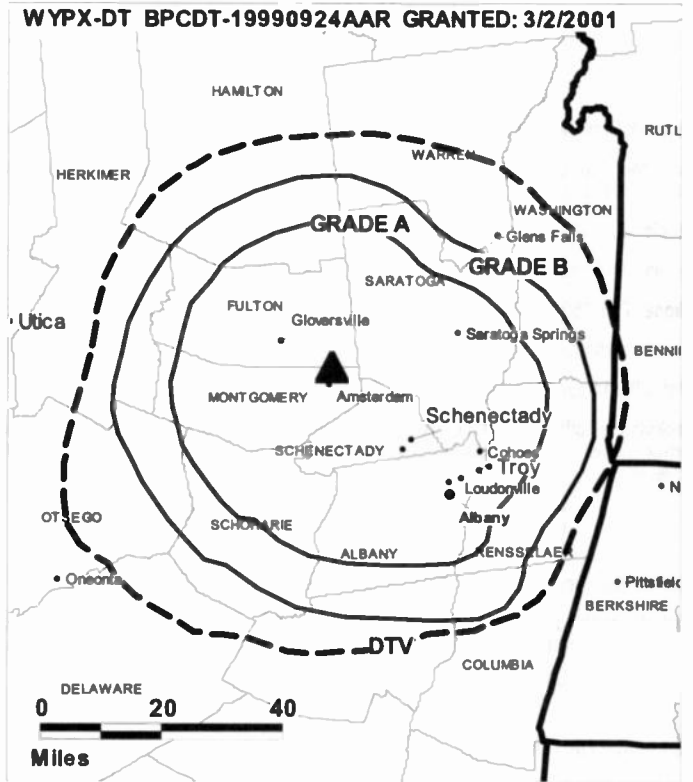
Charmaine Ushkow, General Manager.

Claude B. Pine, Chief Engineer.

Laura Dubossarsky, Business Manager.

Chris Lorio, Program & Promotion Director.

Renee Osterlitz, Traffic Manager.



© 2007 Warren Communications News

Highest 30 Sec. Rate: \$95.

City of License: Amsterdam. **Station DMA:** Albany-Schenectady-Troy, NY. **Rank:** 56.

Nielsen Data: Not available.

WPXJ-TV

Ch. 51

Network Service: ION.

Licensee: Paxson Buffalo License Inc., 601 Clearwater Park Rd., West Palm Beach, FL 33401-6233.

Studio: 259 Delaware Ave., Buffalo, NY 14202.

Mailing Address: 259 Delaware Ave., Buffalo, NY 14202.

Phone: 716-852-1818. **Fax:** 716-852-8288.

E-mail: barbaralipka@ionmedia.tv

Web Site: http://www.ionline.tv

Technical Facilities: Channel No. 51 (692-698 MHz). Authorized power: 4200-kw max. visual. Antenna: 909-ft above av. terrain, 974-ft. above ground, 1923-ft. above sea level.

Latitude 42° 53' 42"
Longitude 78° 00' 56"

Transmitter: Approx. 0.6-mi. SW of Roger & Perry Rds. intersection, N of Pavilion.

Digital Facilities: Channel No. 53 (704-710 MHz). Power: 800-kw max. visual. Antenna: 915-ft above av. terrain, 981-ft. above ground, 1932-ft. above sea level.

Latitude 42° 53' 42"
Longitude 78° 00' 56"

FCC Digital File Number: BPCDT-990326KE. (pending).

Note: Latitude and longitude coordinates shown are based on the North American Datum of 1927 (NAD 27) as currently required by the Mass Media Bureau of the FCC.

LMA: Local marketing agreement with WGRZ-TV (N), Buffalo.

Ownership: ION Media Networks Inc. (Group Owner).

Began Operation: September 1, 1998. Received FCC approval August 1, 2005 to surrender its digital allotment on Channel 53 and flash cut to digital transmission on its analog Channel 51 at a future date. Sale of permit from Fant Broadcasting Co. LLC to present owner approved by FCC July 15, 1997.

Represented (legal): Dow, Lohnes & Albertson PLLC.

Represented (engineering): duTreil, Lundin & Rackley Inc.

Personnel:

Barb Lipka, General Manager & Business Manager.

Bill Shepard, General Sales Manager.

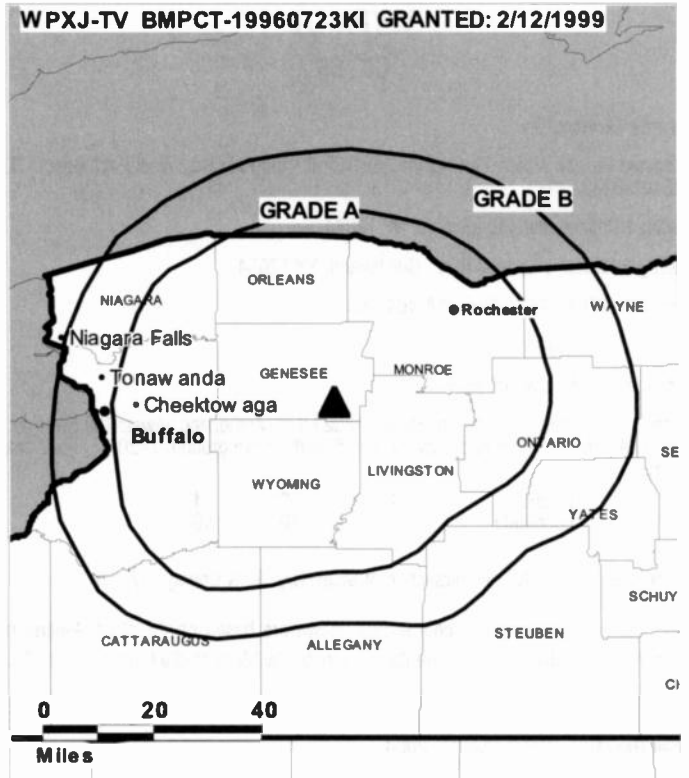
Don Angelo, Local Sales Manager.

David Martin, Chief Engineer.

Patty Wolfsohn, Traffic Manager.

City of License: Batavia. **Station DMA:** Buffalo, NY. **Rank:** 49.

WPXJ-TV BMPCT-19960723KI GRANTED: 2/12/1999



© 2007 Warren Communications News

Circulation © 2006 Nielsen. Coverage based on Nielsen study.

GrandTotal	Cable TV Households	Non-cable TV Households	Total TV Households
Estimated Station Totals *	387,680	20,690	408,370
Average Weekly Circulation (2006)	38,333	1,637	39,970
Average Daily Circulation (2006)			7,674
Station DMA Total	Cable TV Households	Non-cable TV Households	Total TV Households
Estimated Station Totals *	374,080	20,690	394,770
Average Weekly Circulation (2006)	36,783	1,637	38,420
Average Daily Circulation (2006)			7,416
Other DMA Total	Cable TV Households	Non-cable TV Households	Total TV Households
Estimated Station Totals *	13,600	0	13,600
Average Weekly Circulation (2006)	1,550	0	1,550
Average Daily Circulation (2006)			258

*Estimated station totals are sums of the Nielsen TV and Cable TV household estimates for each county in which the station registers viewing of more than 5% as per the Nielsen Survey Methods.

WBNG-DT
Ch. 7

Network Service: CW, CBS.

Licensee: WBNG License Inc., c/o Granite Broadcasting Corp., 767 3rd Ave., 34th Floor, New York, NY 10017.

Studio: 560 Columbia Dr., Suite 1, Johnson City, NY 13790.

Mailing Address: 560 Columbia Dr., Suite 1, Johnson City, NY 13790.

Phone: 607-729-8812. **Fax:** 607-797-6211.

Web Site: <http://www.wbng.com>

Technical Facilities: Channel No. 7 (174-180 MHz). Authorized power: 20.4-kw visual. Antenna: 1122-ft above av. terrain, 660-ft. above ground, 2425-ft. above sea level.

Latitude	42°	03'	31"
Longitude	75°	57'	06"

Note: Latitude and longitude coordinates shown are based on the North American Datum of 1927 (NAD 27) as currently required by the Mass Media Bureau of the FCC.

Ownership: Granite Broadcasting Corp. (Group Owner).

Began Operation: September 9, 2003.

Represented (legal): Akin, Gump, Strauss, Hauer & Feld LLP.

Represented (sales): TeleRep Inc.

Personnel:

Les Vann, Executive Vice President, Central & Southern New York.

Bob Krummenacher, Vice President & Station Manager.

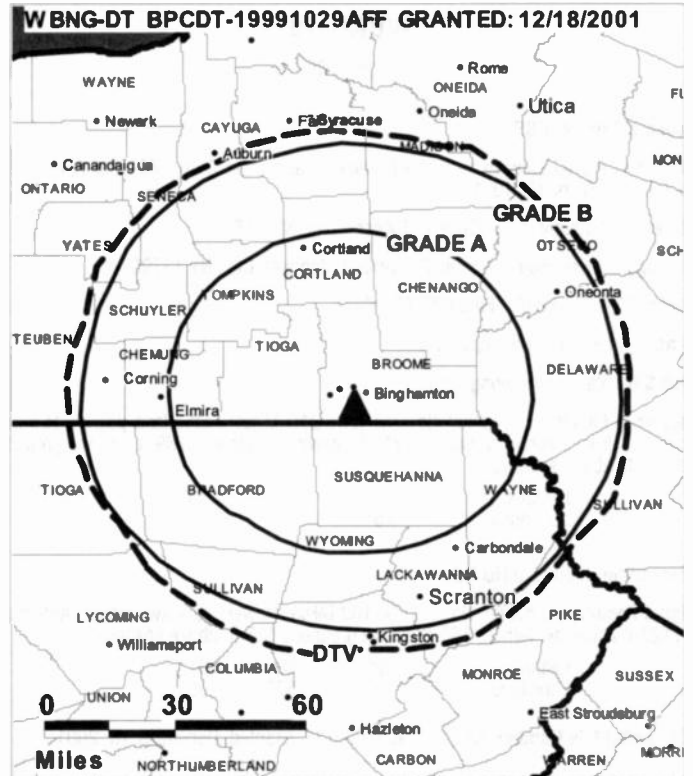
Denise Edmister, National Sales Manager.

Greg Catlin, News Director.

Michael Calkins, Chief Engineer.

Richard Stelka, Business Manager.

Kate Garger, Program Director.



© 2007 Warren Communications News

Aki Peterson, Creative Services Director & Production Manager.

Janet Heatherman, Traffic Manager.

City of License: Binghamton. **Station DMA:** Binghamton, NY. **Rank:** 157.

Nielsen Data: Not available.

WBNG-TV
Ch. 12

Network Service: CBS.

Licensee: WBNG License Inc., c/o Granite Broadcasting Corp., 767 3rd Ave., 34th Floor, New York, NY 10017.

Studio: 560 Columbia Dr., Suite 1, Johnson City, NY 13790.

Mailing Address: 560 Columbia Dr., Suite 1, Johnson City, NY 13790.

Phone: 607-729-8812. **Fax:** 607-797-6211.

E-mail: jmcnamara@wbngtv.com

Web Site: http://www.wbng.com

Technical Facilities: Channel No. 12 (204-210 MHz). Authorized power: 168-kw visual, 18-kw aural. Antenna: 1210-ft above av. terrain, 789-ft. above ground, 2554-ft. above sea level.

Latitude 42° 03' 33"
Longitude 75° 57' 06"

Transmitter: Ingraham Hill Rd.

Digital Facilities: Channel No. 7 (174-180 MHz). Power: 20.4-kw visual. Antenna: 1122-ft above av. terrain, 660-ft. above ground, 2425-ft. above sea level.

Latitude 42° 03' 31"
Longitude 75° 57' 06"

FCC Digital File Number: BPCDT-19991029AFF. Granted: December 18, 2001.

Note: Latitude and longitude coordinates shown are based on the North American Datum of 1927 (NAD 27) as currently required by the Mass Media Bureau of the FCC.

Satellite Earth Stations: Transmitter Harris; Scientific-Atlanta, 7-meter C-band; AFC, 3.7-meter Ku-band; Scientific-Atlanta, 4.5-meter C-band; Scientific-Atlanta, M/A-Com receivers.

News Services: CNN Newsource, CBS Newspath, AP.

Ownership: Granite Broadcasting Corp. (Group Owner).

Began Operation: December 1, 1949. Sale to present owner by Television Station Group Holdings LLC approved by FCC March 8, 2006. Sale to Television Station Group Holdings LLC by Gateway Communications Inc. approved by FCC October 27, 2000. Sale to Gateway Communications Inc. by Triangle Publications approved by FCC September 20, 1972. Previous sale to Triangle by John C. Clark interests approved by FCC May 4, 1955.

Represented (legal): Akin, Gump, Strauss, Hauer & Feld LLP.

Represented (sales): TeleRep Inc.

Represented (engineering): Bryan Cave LLP.

Personnel:

Les Vann, Executive Vice President, Central & Southern New York.

Bob Krummenacker, Vice President & Station Manager.

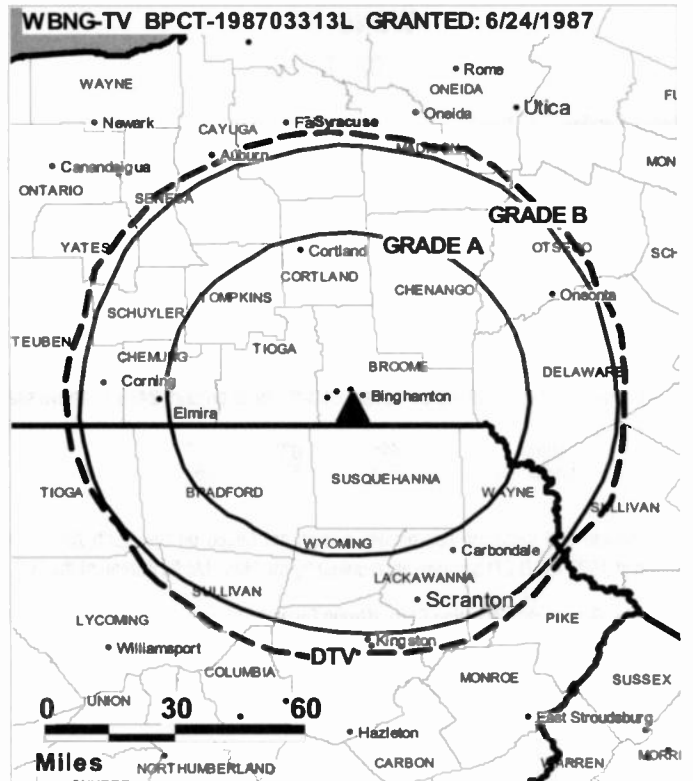
Denise Edmister, National Sales Manager.

Greg Catlin, News Director.

Michael Calkins, Chief Engineer.

Richard Stelka, Business Manager.

Kate Garger, Program Director.



© 2007 Warren Communications News

Aki Peterson, Creative Services Director & Production Manager.

Janet Heatherman, Traffic Manager.

Highest 30 Sec. Rate: \$3500.

City of License: Binghamton. **Station DMA:** Binghamton, NY. **Rank:** 157.

Circulation © 2006 Nielsen. Coverage based on Nielsen study.

GrandTotal	Cable TV Households	Non-cable TV Households	Total TV Households
Estimated Station Totals *	260,410	113,730	374,140
Average Weekly Circulation (2006)	151,161	19,136	170,297
Average Daily Circulation (2006)			91,646
Station DMA Total	Cable TV Households	Non-cable TV Households	Total TV Households
Estimated Station Totals *	106,140	32,420	138,560
Average Weekly Circulation (2006)	87,422	12,157	99,579
Average Daily Circulation (2006)			61,814
Other DMA Total	Cable TV Households	Non-cable TV Households	Total TV Households
Estimated Station Totals *	154,270	81,310	235,580
Average Weekly Circulation (2006)	63,739	6,979	70,718
Average Daily Circulation (2006)			29,832

*Estimated station totals are sums of the Nielsen TV and Cable TV household estimates for each county in which the station registers viewing of more than 5% as per the Nielsen Survey Methods.

WICZ-DT

Ch. 8

Network Service: FOX.

Licensee: Stainless Broadcasting LP, 2193 Association Dr., Suite 300, Okemos, MI 48864.

Studio: 4600 Vestal Pkwy. E, Vestal, NY 13850.

Mailing Address: 4600 Vestal Pkwy. E, Vestal, NY 13850.

Phone: 607-770-4040. **Fax:** 607-798-7950.

E-mail: wicztv@aol.com

Web Site: <http://www.wicz.com>

Technical Facilities: Channel No. 8 (180-186 MHz). Authorized power: 7.9-kw visual, aural. Antenna: 1217-ft above av. terrain, 886-ft. above ground, 2511-ft. above sea level.

Latitude	42°	03'	22"
Longitude	75°	56'	39"

Note: Latitude and longitude coordinates shown are based on the North American Datum of 1927 (NAD 27) as currently required by the Mass Media Bureau of the FCC.

Ownership: Northwest Broadcasting LP (Group Owner).

Began Operation: May 1, 2002.

Represented (sales): Continental Television Sales.

Personnel:

Shelley Ege, President.

John Leet, General Manager.

Kent Garret, Station & News Director.

Wayne Gordon, General Sales Manager.

Tony McMahon, National Sales Manager.

Stephen R. Miller, Chief Engineer.

Susan Graves, Business Manager.



© 2007 Warren Communications News

Vernon Rowlands, Program & Promotion Director.

Marianne McGoff, Traffic Manager.

City of License: Binghamton. **Station DMA:** Binghamton, NY. **Rank:** 157.

Nielsen Data: Not available.

WICZ-TV
Ch. 40

Network Service: FOX.

Licensee: Stainless Broadcasting LP, 2193 Association Dr., Suite 300, Okemos, MI 48864.

Studio: 4600 Vestal Pkwy. E, Vestal, NY 13850.

Mailing Address: 4600 Vestal Pkwy. E, Vestal, NY 13850.

Phone: 607-770-4040. **Fax:** 607-798-7950.

E-mail: fox40@wicz.com

Web Site: http://www.wicz.com/

Technical Facilities: Channel No. 40 (626-632 MHz). Authorized power: 468.3-kw max. visual, 37-kw aural. Antenna: 1230-ft above av. terrain, 930-ft. above ground, 2555-ft. above sea level.

Latitude 42° 03' 22"
Longitude 75° 56' 39"

Transmitter: Ingraham Hill Rd., approx. 4.5-mi. SW of center of Binghamton.

Digital Facilities: Channel No. 8 (180-186 MHz). Power: 7.9-kw visual, aural. Antenna: 1217-ft above av. terrain, 886-ft. above ground, 2511-ft. above sea level.

Latitude 42° 03' 22"
Longitude 75° 56' 39"

FCC Digital File Number: BPCDT-19991021AAQ. Granted: January 20, 2006.

Note: Latitude and longitude coordinates shown are based on the North American Datum of 1927 (NAD 27) as currently required by the Mass Media Bureau of the FCC.

Multichannel TV Sound: Stereo only.

Satellite Earth Station: Transmitter Acrodyne; Scientific-Atlanta, 4.6-meter; Scientific-Atlanta, Harris receivers.

Ownership: Northwest Broadcasting LP (Group Owner).

Began Operation: November 1, 1957. Sale to present owner by Stainless Enterprises of Pennsylvania approved by FCC July 15, 1997. Sale to Stainless Enterprises of Pennsylvania by Binghamton Press (Gannett) approved by FCC February 22, 1971 (Television Digest, Vol. 10:31).

Represented (sales): Continental Television Sales.

Represented (legal): Leventhal, Senter & Lerman PLLC.

Personnel:

Shelley Ege, President.

John Leet, General Manager.

Kent Garret, Station & News Director.

Wayne Gordon, General Sales Manager.

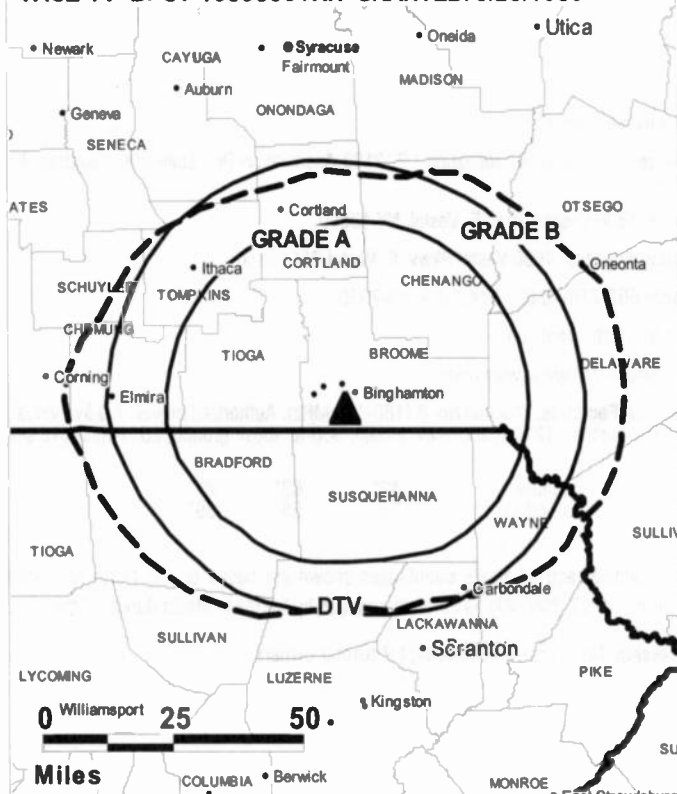
Tony McMahon, National Sales Manager.

Steve Miller, Chief Engineer.

Susan Graves, Business Manager.

Vernon Rowlands, Program & Promotion Director.

WICZ-TV BPCT-19890801KH GRANTED: 8/28/1989



© 2007 Warren Communications News

Marianne McGoff, Traffic Manager.

Highest 30 Sec. Rate: \$1500.

City of License: Binghamton. **Station DMA:** Binghamton, NY. **Rank:** 157.

Circulation © 2006 Nielsen. Coverage based on Nielsen study.

GrandTotal	Cable TV Households	Non-cable TV Households	Total TV Households
Estimated Station Totals *	165,260	46,910	212,170
Average Weekly Circulation (2006)	74,227	8,629	82,856
Average Daily Circulation (2006)			28,061
Station OMA Total	Cable TV Households	Non-cable TV Households	Total TV Households
Estimated Station Totals *	106,140	25,700	131,840
Average Weekly Circulation (2006)	59,760	7,013	66,773
Average Daily Circulation (2006)			23,209
Other OMA Total	Cable TV Households	Non-cable TV Households	Total TV Households
Estimated Station Totals *	59,120	21,210	80,330
Average Weekly Circulation (2006)	14,467	1,616	16,083
Average Daily Circulation (2006)			4,852

*Estimated station totals are sums of the Nielsen TV and Cable TV household estimates for each county in which the station registers viewing of more than 5% as per the Nielsen Survey Methods.

WIVT
Ch. 34

Network Service: ABC.

Licensee: Central NY News Inc., Box 470408, Tulsa, OK 74147-0408.

Studio: 203 Ingraham Hill Rd., Binghamton, NY 13903.

Mailing Address: 203 Ingraham Hill Rd., Binghamton, NY 13903.

Phone: 607-723-7464. **Fax:** 607-723-1034.

E-mail: newschannel34@newschannel34.com

Web Site: http://www.newschannel34.com

Technical Facilities: Channel No. 34 (590-596 MHz). Authorized power: 2820-kw max. visual. Antenna: 928-ft above av. terrain, 528-ft. above ground, 2218-ft. above sea level.

Latitude 42° 03' 39"
Longitude 75° 56' 36"

Digital Facilities: Channel No. 4 (66-72 MHz). Power: 1.5-kw visual, aural. Antenna: 863-ft above av. terrain, 486-ft. above ground, 2155-ft. above sea level.

Latitude 42° 003' 39"
Longitude 75° 56' 36"

FCC Digital File Number: BPCDT-19991101AGJ. Granted: December 03, 2003.

Note: Latitude and longitude coordinates shown are based on the North American Datum of 1927 (NAD 27) as currently required by the Mass Media Bureau of the FCC.

Satellite Earth Stations: Transmitter Comark; RCA, 3-meter Ku-band; Harris, 3-meter Ku-band; Scientific-Atlanta, 4-meter C-band; Comtech, 4-meter C-band; Andrew, 4.5-meter C-band; Scientific-Atlanta, Microwave Assoc., Drake, Avantek receivers.

News Service: AP.

LMA: Local marketing agreement with WETM-TV (N), Elmira.

Ownership: Clear Channel Communications Inc. (Group Owner).

Began Operation: November 24, 1962. Transfer of control to Arthur, Hessen and Lazare by Alfred E. Anscorb (53.13%) and James E. Greeley (10.4%) approved by FCC August 17, 1966 (Television Digest, Vol. 6:34). Sale to Pinnacle Communications Inc. approved by FCC August 7, 1978. Sale to Citadel Communications approved by FCC August 6, 1986. Sale to US Broadcast Group approved by FCC January 23, 1996 (Vol. 35:35). Sale to The Ackerley Group by US Broadcast Group approved by FCC July 29, 1998. In stock swap, Clear Channel Broadcasting Inc. acquired The Ackerley Group. FCC approved deal May 29, 2002 (Vol. 41:42, 42:22).

Represented (sales): Blair Television.

Represented (legal): Rubin, Winston, Diercks, Harris & Cooke LLP.

Personnel:

John Birchall, Vice President & General Manager.

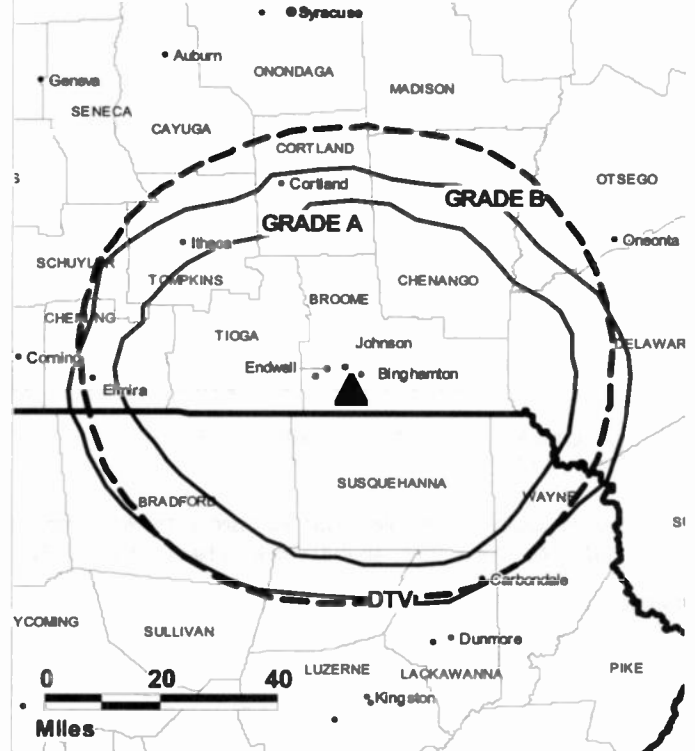
Lisa Lovell-Ayers, News Director.

John King, Chief Engineer.

Jim LaVasser, Promotion & Program Director.

Kelly Webb, Traffic Manager.

WIVT BPCT-19970807KK GRANTED: 7/29/1998



© 2007 Warren Communications News

Highest 30 Sec. Rate: \$1750.

City of License: Binghamton. **Station DMA:** Binghamton, NY. **Rank:** 157.

Circulation © 2006 Nielsen. Coverage based on Nielsen study.

GrandTotal	Cable TV Households	Non-cable TV Households	Total TV Households
Estimated Station Totals *	140,430	46,910	187,340
Average Weekly Circulation (2006)	65,796	8,096	73,892
Average Daily Circulation (2006)			30,136
Station DMA Total	Cable TV Households	Non-cable TV Households	Total TV Households
Estimated Station Totals *	106,140	25,700	131,840
Average Weekly Circulation (2006)	60,541	6,933	67,474
Average Daily Circulation (2006)			27,813
Other DMA Total	Cable TV Households	Non-cable TV Households	Total TV Households
Estimated Station Totals *	34,290	21,210	55,500
Average Weekly Circulation (2006)	5,255	1,163	6,418
Average Daily Circulation (2006)			2,323

*Estimated station totals are sums of the Nielsen TV and Cable TV household estimates for each county in which the station registers viewing of more than 5% as per the Nielsen Survey Methods.

WIVT-DT
Ch. 4

Network Service: ABC.

Licensee: Central NY News Inc., Box 470408, Tulsa, OK 74147-0408.

Studio: 203 Ingraham Hill Rd., Binghamton, NY 13903.

Mailing Address: 203 Ingraham Hill Rd., Binghamton, NY 13903.

Phone: 607-723-7464. **Fax:** 607-723-1034.

E-mail: newschannel34@newschannel34.com

Web Site: <http://www.newschannel34.com>

Technical Facilities: Channel No. 4 (66-72 MHz). Authorized power: 1.5-kw visual, aural. Antenna: 863-ft above av. terrain, 486-ft. above ground, 2155-ft. above sea level.

Latitude	42°	003'	39"
Longitude	75°	56'	36"

Note: Latitude and longitude coordinates shown are based on the North American Datum of 1927 (NAD 27) as currently required by the Mass Media Bureau of the FCC.

Ownership: Clear Channel Communications Inc. (Group Owner).

Began Operation: June 16, 2003. Standard and High Definition.

Represented (sales): Blair Television.

Represented (legal): Rubin, Winston, Diercks, Harris & Cooke LLP.

Personnel:

John Birchall, Vice President & General Manager.

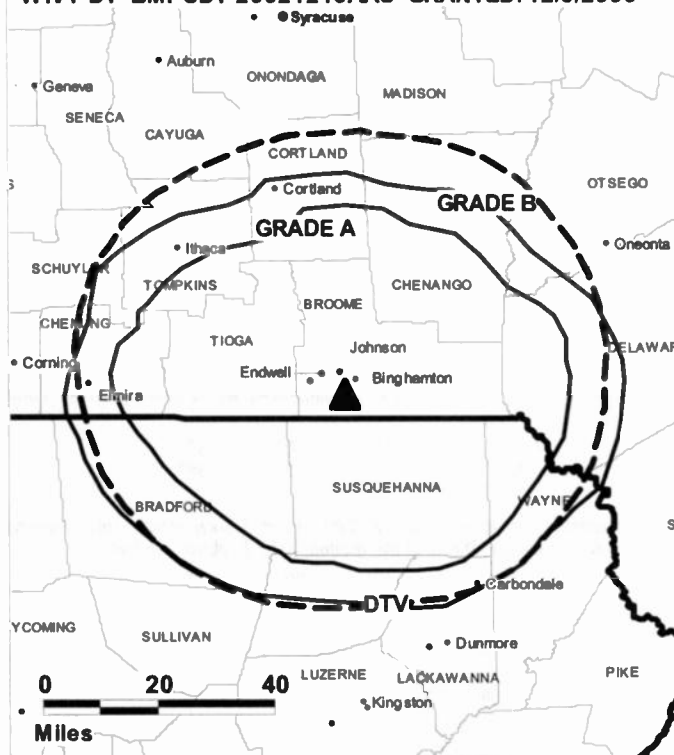
Lisa Lovell-Ayers, News Director.

John King, Chief Engineer.

Jim LaVasser, Promotion & Program Director.

Kelly Webb, Traffic Manager.

WIVT-DT B MPCDT-20021213AAS GRANTED: 12/3/2003



© 2007 Warren Communications News

City of License: Binghamton. **Station OMA:** Binghamton, NY. **Rank:** 157.

Nielsen Data: Not available.

WGRZ-DT
Ch. 33

Network Service: NBC.

Licensee: Multimedia Entertainment Inc., 7950 Jones Branch Dr., 7950, McLean, VA 22107.

Studio: 259 Delaware Ave., Buffalo, NY 14202.

Mailing Address: 259 Delaware Ave., Buffalo, NY 14202.

Phone: 716-849-2222. **Fax:** 716-849-7600.

E-mail: webmaster@wgrz.com

Web Site: http://www.wgrz.com

Technical Facilities: Channel No. 33 (584-590 MHz). Authorized power: 480-kw max. visual. Antenna: 968-ft above av. terrain, 874-ft. above ground, 2227-ft. above sea level.

Latitude	42°	43'	07"
Longitude	78°	33'	47"

Note: Latitude and longitude coordinates shown are based on the North American Datum of 1927 (NAD 27) as currently required by the Mass Media Bureau of the FCC.

Ownership: Gannett Co. Inc. (Group Owner).

Began Operation: August 1, 2002. High Definition.

Represented (sales): Blair Television.

Personnel:

Joe Toellner, President & General Manager.

Bill Shepard, General Sales Manager.

Don Angelo, Local Sales Manager.

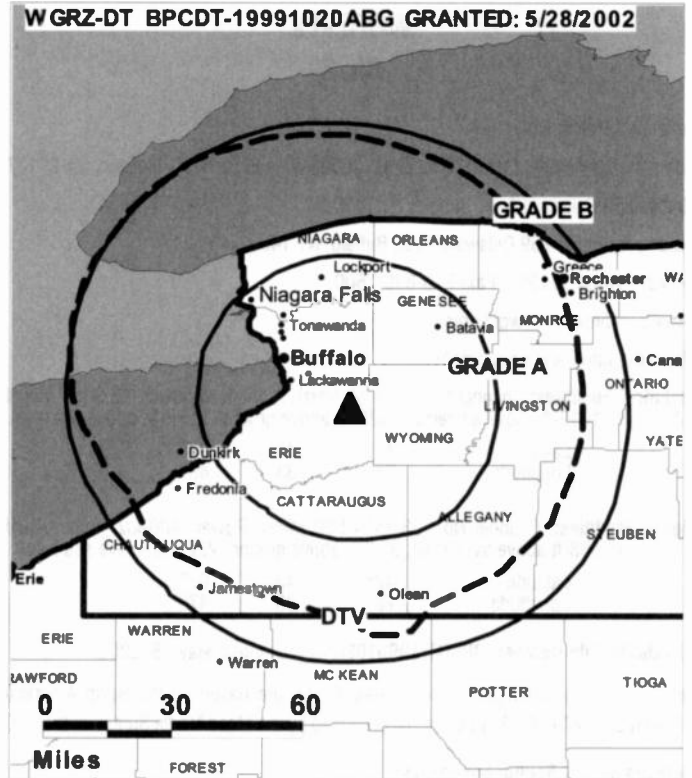
David Luka, National Sales Manager.

Ellen Crooke, News Director.

Boomer Connell, Chief Engineer & Production Manager.

Patty Krzeminski, Business Manager.

Paulette Harris, Program Administrator.



© 2007 Warren Communications News

Alisse Sikes, Marketing Director.

Michael Morano, Research Director.

Marilyn Teranova, Traffic Manager.

City of License: Buffalo. Station DMA: Buffalo, NY. Rank: 49.

Nielsen Data: Not available.

WGRZ-TV
Ch. 2

Network Service: NBC.

Licensee: Multimedia Entertainment Inc., 7950 Jones Branch Dr., McLean, VA 22107.

Studio: 259 Delaware Ave., Buffalo, NY 14202.

Mailing Address: 259 Delaware Ave., Buffalo, NY 14202.

Phone: 716-849-2222. **Fax:** 716-849-7600.

E-mail: webmaster@wgrz.com

Web Site: http://www.wgrz.com

Technical Facilities: Channel No. 2 (54-60 MHz). Authorized power: 93.3-kw visual.
Antenna: 1019-ft above av. terrain, 925-ft. above ground, 2278-ft. above sea level.

Latitude 42° 43' 07"
Longitude 78° 33' 48"

Digital Facilities: Channel No. 33 (584-590 MHz). Power: 480-kw max. visual.
Antenna: 968-ft above av. terrain, 874-ft. above ground, 2227-ft. above sea level.

Latitude 42° 43' 07"
Longitude 78° 33' 47"

FCC Digital File Number: BPCDT-19991020ABG. Granted: May 28, 2002.

Note: Latitude and longitude coordinates shown are based on the North American Datum of 1927 (NAD 27) as currently required by the Mass Media Bureau of the FCC.

Multichannel TV Sound: Stereo only.

Satellite Earth Stations: Transmitter Harris; Harris, 6-meter Ku-band; Harris, 9-meter C-band; Harris, 3-meter Ku-band; Harris receivers.

News Services: NBC News Channel, AP.

LMA: Local marketing agreement with WPXJ-TV (X), Batavia.

Ownership: Gannett Co. Inc. (Group Owner).

Began Operation: August 14, 1954. Sale to Taft by Transcontinent Television Corp. approved by FCC February 19, 1964 (Television Digest, Vol 3:15, 16, 31; 4:8). Sale to General Cinema Corp. by Taft Broadcasting in exchange for WCIX(TV) Ch.6, Miami, FL approved by FCC February 24, 1983. Sale to Robert N. Smith, William S. Reyner, George D. Lilly, et al., approved by FCC July 31, 1986 (Vol. 26:13; 40). Sale to Tak Communications Inc. approved by FCC June 24, 1988 (Vol. 28:19). Sale to Michael Eskridge approved by FCC January 27, 1993. License reassigned in 1994. Sale to Argyle Television Inc. approved by FCC April 20, 1995 (Vol. 35:9, 44). Swap with WZZM-TV, Grand Rapids for Gannett Broadcasting Group's KOCO-TV, Oklahoma City & WLWT, Cincinnati approved by FCC January 27, 1997 (Vol. 36:49; 37:5, 6).

Represented (sales): Blair Television.

Represented (legal): Reed, Smith, Shaw & McClay.

Personnel:

Jim Toellner, President & General Manager.

Bill Shepard, General Sales Manager.

Don Angelo, Local Sales Manager.

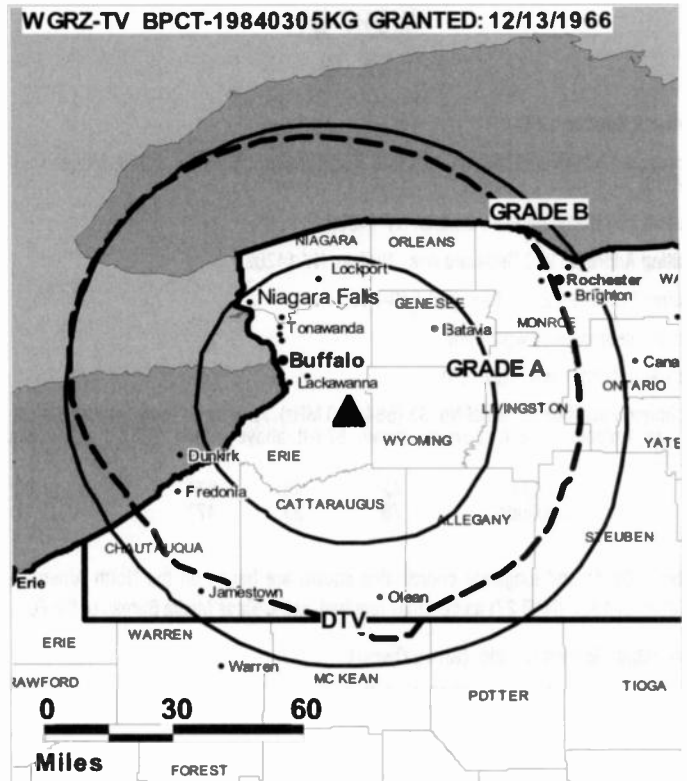
David Luka, National Sales Manager.

Elien Crooke, News Director.

Boomer Connell, Chief Engineering & Production Manager.

Patty Krzeminiski, Business Manager.

Paulette Harris, Program Administrator.



© 2007 Warren Communications News

Alisse Sikes, Marketing Manager.

Michael Morano, Research Director.

Marilyn Teranova, Traffic Manager.

Highest 30 Sec. Rate: \$3000.

City of License: Buffalo. **Station DMA:** Buffalo, NY. **Rank:** 49.

Circulation © 2006 Nielsen. Coverage based on Nielsen study.

GrandTotal	Cable TV Households	Non-cable TV Households	Total TV Households
Estimated Station Totals *	471,940	203,160	675,100
Average Weekly Circulation (2006)	332,479	119,658	452,137
Average Daily Circulation (2006)			246,157
Station DMA Total	Cable TV Households	Non-cable TV Households	Total TV Households
Estimated Station Totals *	446,980	197,450	644,430
Average Weekly Circulation (2006)	328,715	119,333	448,048
Average Daily Circulation (2006)			245,059
Other DMA Total	Cable TV Households	Non-cable TV Households	Total TV Households
Estimated Station Totals *	24,960	5,710	30,670
Average Weekly Circulation (2006)	3,764	325	4,089
Average Daily Circulation (2006)			1,098

*Estimated station totals are sums of the Nielsen TV and Cable TV household estimates for each county in which the station registers viewing of more than 5% as per the Nielsen Survey Methods.

WIVB-DT

Ch. 39

Network Service: CBS.

Licensee: WIVB Broadcasting LLC, 4 Richmond Square, Providence, RI 02906.

Studio: 2077 Elmwood Ave., Buffalo, NY 14207.

Mailing Address: 2077 Elmwood Ave., Buffalo, NY 14207.

Phone: 716-874-4410. **Fax:** 716-879-4896.

E-mail: john.merrill@wivb.com

Web Site: http://www.wivb.com

Technical Facilities: Channel No. 39 (320-626 MHz). Authorized power: 790-kw max. visual. Antenna: 1368-ft above av. terrain, 1027-ft. above ground, 2667-ft. above sea level.

Latitude	42°	39'	33"
Longitude	78°	37'	33"

Note: Latitude and longitude coordinates shown are based on the North American Datum of 1927 (NAD 27) as currently required by the Mass Media Bureau of the FCC.

Ownership: LIN TV Corp. (Group Owner).

Began Operation: June 9, 2002. Standard Definition.

Represented (sales): Blair Television.

Personnel:

Chris Musial, President & General Manager.

Ed Bassler, Director, Sales.

Rosalyn Merclo, Local Sales Manager.

Tad O'Rourke, National Sales Manager.

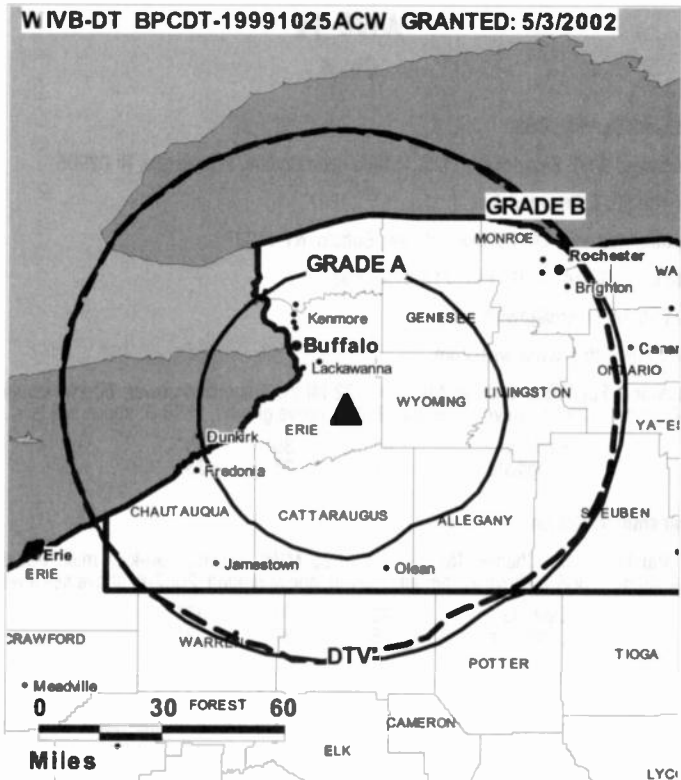
Joseph Schlaerth, News Director.

John Merrill, Engineering Director.

Nancy Kenney, Business Manager.

Diane Breen, Program Coordinator.

Daniel Myers, Marketing & Promotion Director.



© 2007 Warren Communications News

Diana Threet, Traffic Manager.

Ann Minarchi, New Media Director.

Carol Wolter, Public Relations Director.

City of License: Buffalo. **Station DMA:** Buffalo, NY. **Rank:** 49.

Nielsen Data: Not available.

WIVB-TV
Ch. 4

Network Service: CBS.

Licensee: WIVB Broadcasting LLC, 4 Richmond Square, Providence, RI 02906.

Studio: 2077 Elmwood Ave., Buffalo, NY 14207.

Mailing Address: 2077 Elmwood Ave., Buffalo, NY 14207.

Phone: 716-874-4410. **Fax:** 716-879-4896.

E-mail: john.merrill@wivb.com

Web Site: http://www.wivb.com

Technical Facilities: Channel No. 4 (66-72 MHz). Authorized power: 80-kw visual.
Antenna: 1299-ft above av. terrain, 958-ft. above ground, 2598-ft. above sea level.

Latitude 42° 39' 33"
Longitude 78° 37' 33"

Transmitter: Colder.

Digital Facilities: Channel No. 39 (320-626 MHz). Power: 790-kw max. visual.
Antenna: 1368-ft above av. terrain, 1027-ft. above ground, 2667-ft. above sea level.

Latitude 42° 39' 33"
Longitude 78° 37' 33"

FCC Digital File Number: BPCDT-19991025ACW. Granted: May 03, 2002.

Note: Latitude and longitude coordinates shown are based on the North American Datum of 1927 (NAD 27) as currently required by the Mass Media Bureau of the FCC.

Multichannel TV Sound: Stereo only.

Satellite Earth Stations: Transmitter RCA; Microdyne, 7-meter C-band; Scientific-Atlanta, 10-meter C-band; Microwave General, 6-meter C-band; Scientific-Atlanta, Microdyne receivers.

News Services: UPI, Sportsticker, AP.

Ownership: LIN TV Corp. (Group Owner).

Began Operation: May 14, 1948. Sale to Howard Publications Inc. by Buffalo Evening News approved by FCC September 16, 1977 (Television Digest, Vol. 17:22). Sale to King World Productions approved by FCC October 13, 1988 (Vol. 28:26). Sale to present owner by FCC August 7, 1995 (Vol. 35:23). Sale of controlling interest in LIN from AT&T to Hicks, Muse, Tate & Furst approved by FCC March 2, 1998 (Vol. 37:33, 42; 38:2, 10). Sale to Chancellor Media Corp. cancelled (Vol. 38:28; 39:12).

Represented (sales): Blair Television.

Personnel:

Chris Musial, President & General Manager.

Ed Bassler, Director, Sales.

Rosalyn Mercio, Local Sales Manager.

Tad O'Rourke, National Sales Manager.

Joseph Schlaerth, News Director.

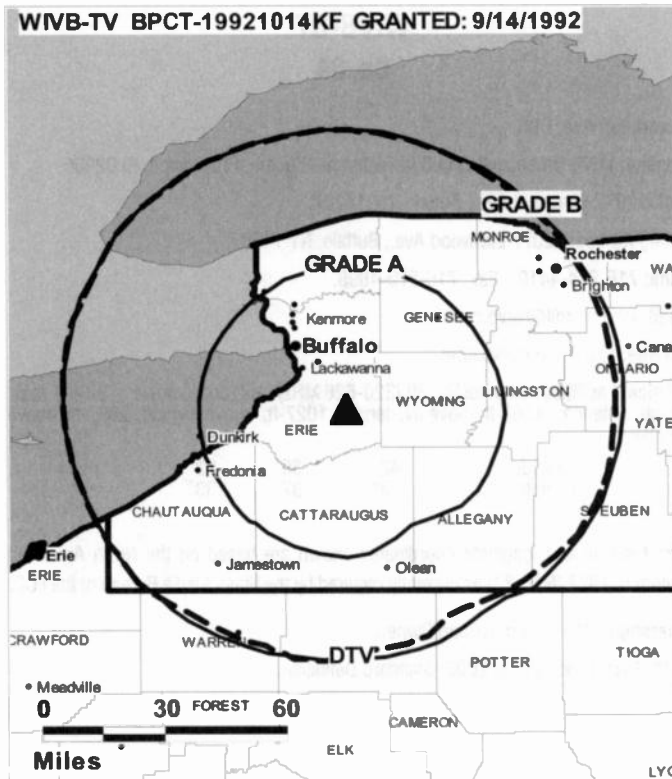
John Merrill, Engineering Director.

Nancy Kenney, Business Manager.

Diane Breen, Program Coordinator.

Daniel Myers, Marketing & Promotions Director.

Diana Threet, Traffic Manager.



© 2007 Warren Communications News

Ann Minarchi, New Media Director.

Carrol Wolter, Public Relations Director.

Rates: On request.

City of License: Buffalo. **Station DMA:** Buffalo, NY. **Rank:** 49.

Circulation © 2006 Nielsen. Coverage based on Nielsen study.

GrandTotal	Cable TV Households	Non-cable TV Households	Total TV Households
Estimated Station Totals *	498,750	203,160	701,910
Average Weekly Circulation (2006)	364,771	140,815	505,586
Average Daily Circulation (2006)			283,739
Station DMA Total	Cable TV Households	Non-cable TV Households	Total TV Households
Estimated Station Totals *	446,980	197,450	644,430
Average Weekly Circulation (2006)	354,627	140,461	495,088
Average Daily Circulation (2006)			280,103
Other DMA Total	Cable TV Households	Non-cable TV Households	Total TV Households
Estimated Station Totals *	51,770	5,710	57,480
Average Weekly Circulation (2006)	10,144	354	10,498
Average Daily Circulation (2006)			3,636

*Estimated station totals are sums of the Nielsen TV and Cable TV household estimates for each county in which the station registers viewing of more than 5% as per the Nielsen Survey Methods.

WKBW-DT
Ch. 38

Network Service: ABC.

Licensee: WKBW-TV Inc., 767 3rd Ave., 28th Floor, New York, NY 10017.

Studio: 7 Broadcast Plaza, Buffalo, NY 14202.

Mailing Address: 7 Broadcast Plaza, Buffalo, NY 14202.

Phone: 716-845-6100. **Fax:** 716-845-1855.

E-mail: ransomb@wkbw.com

Web Site: <http://www.wkbw.com>

Technical Facilities: Channel No. 38 (614-620 MHz). Authorized power: 358-kw max. visual, aural. Antenna: 1420-ft above av. terrain, 1037-ft. above ground, 2772-ft. above sea level.

Latitude	42°	38'	14.8"
Longitude	78°	37'	11.9"

Note: Latitude and longitude coordinates shown are based on the North American Datum of 1927 (NAD 27) as currently required by the Mass Media Bureau of the FCC.

Ownership: Granite Broadcasting Corp. (Group Owner).

Began Operation: Station operating; no on-air date

Represented (sales): TeleRep Inc.

Personnel:

Bill Ransom, President & General Manager.

Michael R. Nurse, General Sales Manager.

Marty Shimmel, Local Sales Manager.

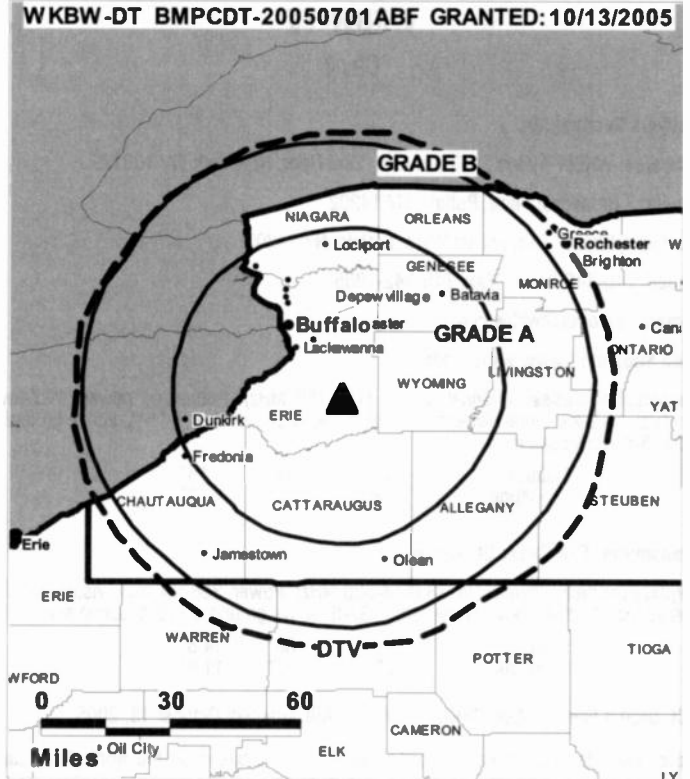
Doug Bradley, National Sales Manager.

Bill Payer, News Director.

Harry Morton, Chief Engineer.

Ken Koller, Business Manager.

John DiSciullo, Program & Promotion Director.



© 2007 Warren Communications News

Lauren Galletta, Research Director.

Debbie Morrison, Traffic Manager.

City of License: Buffalo. **Station DMA:** Buffalo, NY. **Rank:** 49.

Nielsen Data: Not available.

WKBW-TV
Ch. 7

Network Service: ABC.

Licensee: WKBW-TV Inc., 767 3rd Ave., 28th Floor, New York, NY 10017.

Studio: 7 Broadcast Plaza, Buffalo, NY 14202.

Mailing Address: 7 Broadcast Plaza, Buffalo, NY 14202.

Phone: 716-845-6100. **Fax:** 716-842-1855.

E-mail: ransomb@wkbw.com

Web Site: http://www.wkbw.com

Technical Facilities: Channel No. 7 (174-180 MHz). Authorized power: 97.7-kw visual, 18.2-kw aural. Antenna: 1424-ft above av. terrain, 1041-ft. above ground, 2776-ft. above sea level.

Latitude 42° 38' 15"
Longitude 78° 37' 12"

Transmitter: E of Center St., Colder.

Digital Facilities: Channel No. 38 (614-620 MHz). Power: 358-kw max. visual, aural. Antenna: 1420-ft above av. terrain, 1037-ft. above ground, 2772-ft. above sea level.

Latitude 42° 38' 14.8"
Longitude 78° 37' 11.9"

FCC Digital File Number: BPCDT-19991025ABI. Granted: October 13, 2005.

Note: Latitude and longitude coordinates shown are based on the North American Datum of 1927 (NAD 27) as currently required by the Mass Media Bureau of the FCC.

Multichannel TV Sound: Stereo only.

Satellite Earth Station: Harris, 9-meter; Harris receivers.

News Services: CNN Newsource, AP.

Ownership: Granite Broadcasting Corp. (Group Owner).

Began Operation: November 30, 1958. Sale to present owner by Queen City III LP approved by FCC June 7, 1995 (Television Digest, Vol. 35:18). Sale to Queen City III LP by Capital Cities Communications Inc. approved by FCC November 14, 1985 (Vol. 25:30, 32).

Represented (sales): TeleRep Inc.

Personnel:

Bill Ransom, President & General Manager.

Michael R. Nurse, General Sales Manager.

Marty Shimmel, Local Sales Manager.

Doug Bradley, National Sales Manager.

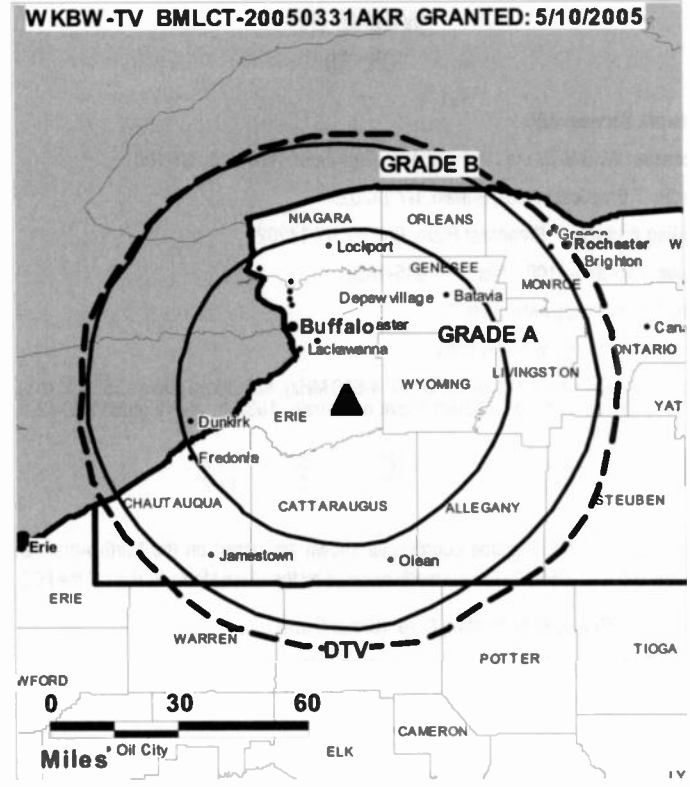
Bill Payer, News Director.

Harry Morton, Chief Engineer.

Ken Koller, Business Manager.

John DiSciullo, Program & Promotion Director.

Lauren Galletta, Research Director.



© 2007 Warren Communications News

Debbie Morrison, Traffic Manager.

Rates: On request.

City of License: Buffalo. Station DMA: Buffalo, NY. Rank: 49.

Circulation © 2006 Nielsen. Coverage based on Nielsen study.

GrandTotal	Cable TV Households	Non-cable TV Households	Total TV Households
Estimated Station Totals *	485,150	203,160	688,310
Average Weekly Circulation (2006)	337,168	127,477	464,645
Average Daily Circulation (2006)			238,157
Station DMA Total	Cable TV Households	Non-cable TV Households	Total TV Households
Estimated Station Totals *	446,980	197,450	644,430
Average Weekly Circulation (2006)	329,869	126,935	456,804
Average Daily Circulation (2006)			235,762
Other DMA Total	Cable TV Households	Non-cable TV Households	Total TV Households
Estimated Station Totals *	38,170	5,710	43,880
Average Weekly Circulation (2006)	7,299	542	7,841
Average Daily Circulation (2006)			2,395

*Estimated station totals are sums of the Nielsen TV and Cable TV household estimates for each county in which the station registers viewing of more than 5% as per the Nielsen Survey Methods.

WNLO
Ch. 23

Network Service: CW.

Licensee: WIVB Broadcasting LLC, 4 Richmond Square, Suite 200, Providence, RI 02906.

Studio: 2077 Elmwood Ave., Buffalo, WN 14207.

Mailing Address: 2077 Elmwood Ave., Buffalo, NY 14207.

Phone: 716-874-4410. **Fax:** 716-879-4896.

E-mail: john.merrill@wivb.com

Web Site: http://www.wivb.com

Technical Facilities: Channel No. 23 (524-530 MHz). Authorized power: 955-kw max. visual, 95.7-kw aural. Antenna: 1030-ft above av. terrain, 1040-ft. above ground, 1617-ft. above sea level.

Latitude 43° 01' 48"
Longitude 78° 55' 15"

Transmitter: 0.6-mi. NNE of intersection of Whitehaven & Harvey Rds., Grand Island.

Digital Facilities: Channel No. 32 (578-584 MHz). Power: 1000-kw max. visual. Antenna: 1030-ft above av. terrain, 1040-ft. above ground, 1617-ft. above sea level.

Latitude 43° 001' 48"
Longitude 78° 55' 15"

FCC Digital File Number: BPEDT-2000501AHU. Granted: April 02, 2003.

Note: Latitude and longitude coordinates shown are based on the North American Datum of 1927 (NAD 27) as currently required by the Mass Media Bureau of the FCC.

Satellite Earth Station: Transmitter GE; Andrew, 10-meter C-band; Standard Communications, Scientific-Atlanta receivers.

AM Affiliate: WNED, 970 kHz.

FM Affiliate: WNED-FM, 105 kw, 94.5 MHz (No. 233), 710-ft.

News Services: UPI, AP.

Ownership: LIN TV Corp. (Group Owner).

Began Operation: May 13, 1987.

Represented (sales): Blair Television.

Represented (legal): Covington & Burling.

Personnel:

Chris Musial, General Manager.

Ed Bassler, Sales Director.

Rosalyn Mercio, Local Sales Manager.

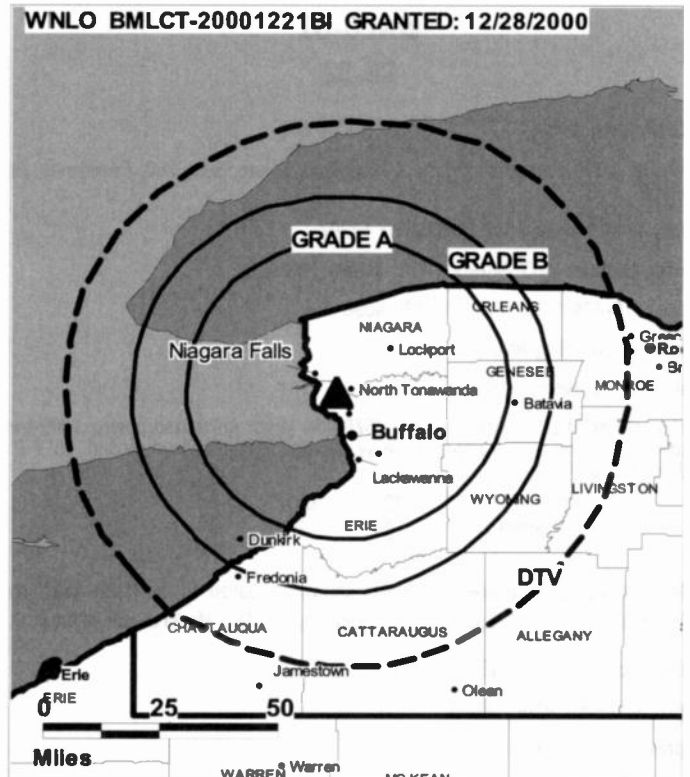
Tad D'Rourke, National Sales Manager.

Joseph Schlaerth, News Director.

John Merrill, Engineering Director.

Nancy Kenney, Business Manager.

Diane Breen, Program Coordinator.



© 2007 Warren Communications News

Daniel Myers, Marketing & Promotion Director.

Diana Threet, Traffic Manager.

Anne Minarchi, New Media Director.

Carrol Wolter, Public Relations Director.

City of License: Buffalo. **Station DMA:** Buffalo, NY. **Rank:** 49.

Circulation © 2006 Nielsen. Coverage based on Nielsen study.

GrandTotal	Cable TV Households	Non-cable TV Households	Total TV Households
Estimated Station Totals *	443,460	197,450	640,910
Average Weekly Circulation (2006)	118,155	60,262	178,417
Average Daily Circulation (2006)			63,158
Station DMA Total	Cable TV Households	Non-cable TV Households	Total TV Households
Estimated Station Totals *	443,460	197,450	640,910
Average Weekly Circulation (2006)	118,155	60,262	178,417
Average Daily Circulation (2006)			63,158

*Estimated station totals are sums of the Nielsen TV and Cable TV household estimates for each county in which the station registers viewing of more than 5% as per the Nielsen Survey Methods.

WNLO-DT
Ch. 32

Network Service: CW.

Licensee: WIVB Broadcasting LLC, 4 Richmond Square, Suite 200, Providence, RI 02906.

Studio: 2077 Elmwood Ave., Buffalo, NY 14207.

Mailing Address: 2077 Elmwood Ave., Buffalo, NY 14207.

Phone: 716-874-4410. **Fax:** 716-879-4896.

E-mail: john.merrill@wivb.com

Web Site: http://www.wivb.com

Technical Facilities: Channel No. 32 (578-584 MHz). Authorized power: 1000-kw max. visual. Antenna: 1030-ft above av. terrain, 1040-ft. above ground, 1617-ft. above sea level.

Latitude	43°	001'	48"
Longitude	78°	55'	15"

Note: Latitude and longitude coordinates shown are based on the North American Datum of 1927 (NAD 27) as currently required by the Mass Media Bureau of the FCC.

Ownership: LIN TV Corp. (Group Owner).

Began Operation: April 1, 2004.

Represented (sales): Blair Television.

Personnel:

Chris Musial, General Manager.

Ed Bassler, Sales Director.

Rosalyn Mercio, Local Sales Manager.

Tad O'Rourke, National Sales Manager.

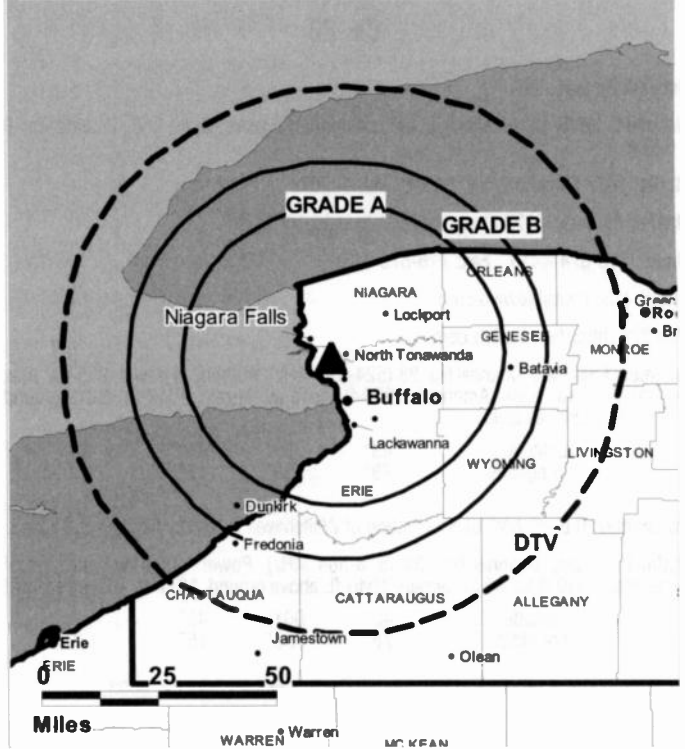
Joseph Schlaerth, News Director.

John Merrill, Engineering Director.

Nancy Kenney, Business Manager.

Diane Breen, Program Coordinator.

WNLO-DT BPCDT-20000501AHU GRANTED: 4/2/2003



© 2007 Warren Communications News

Daniel G. Myers, Marketing & Promotions Director.

Diana Throat, Traffic Manager.

Ann Minarchi, New Media Director.

Carrol Wolter, Public Relations Director.

City of License: Buffalo. **Station DMA:** Buffalo, NY. **Rank:** 49.

Nielsen Data: Not available.

WNYO-DT

Ch. 34

Network Service: MNT.

Licensee: New York Television Inc., 10706 Beaver Dam Rd., Cockeysville, MD 21030.

Studio: 699 Hertel Ave., Suite 100, Buffalo, NY 14207-2341.

Mailing Address: 699 Hertel Ave., Suite 100, Buffalo, NY 14207-2341.

Phone: 716-875-4949. **Fax:** 716-875-4919.

E-mail: news@wb49.net

Web Site: http://www.wb49.net

Technical Facilities: Channel No. 34 (590-596 MHz). Authorized power: 175-kw max. visual. Antenna: 946-ft above av. terrain, 943-ft. above ground, 1532-ft. above sea level.

Latitude	43°	01'	32"
Longitude	78°	55'	43"

Note: Latitude and longitude coordinates shown are based on the North American Datum of 1927 (NAD 27) as currently required by the Mass Media Bureau of the FCC.

Ownership: Sinclair Broadcast Group Inc. (Group Owner).

Began Operation: Station operating under Special Temporary Authority at 0.65-kw max. visual; no on-air date

Represented (sales): Millennium Sales & Marketing.

Personnel:

Don Moran, Station Manager.

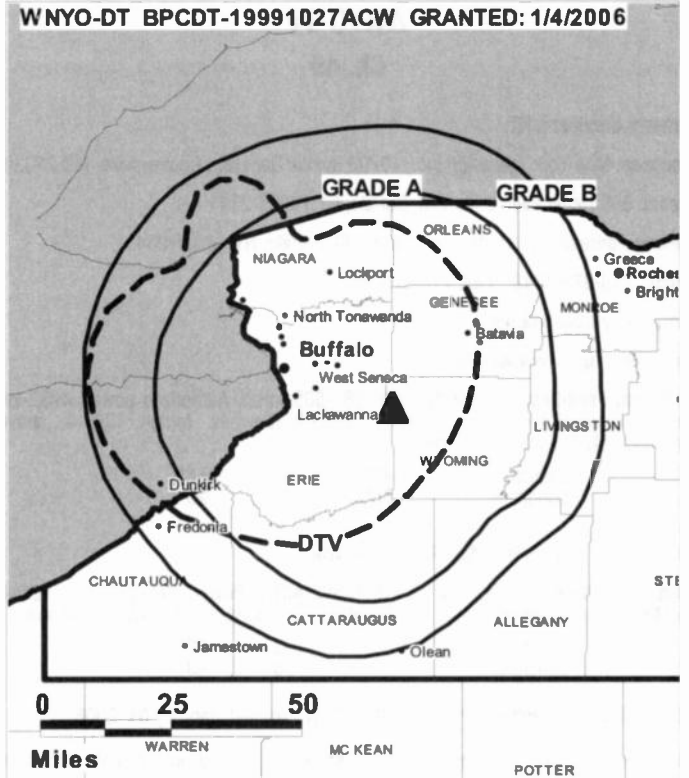
Nick Magnini, General & Local Sales Manager.

Brian Meaney, National Sales Manager.

Bruce Wilde, Chief Engineer.

John Glemb, Business Manager.

Mike Bice, Production & Promotion Manager.



© 2007 Warren Communications News

Sue Woodruff, Traffic Manager.

Diane Sancher, Human Resources Director.

City of License: Buffalo. **Station DMA:** Buffalo, NY. **Rank:** 49.

Nielsen Data: Not available.

WNYO-TV

Ch. 49

Network Service: MNT.

Licensee: New York Television Inc., 10706 Beaver Dam Rd., Cockeysville, MD 21030.

Studio: 699 Hertel Ave., Suite 100, Buffalo, NY 14207-2341.

Mailing Address: 699 Hertel Ave., Suite 100, Buffalo, NY 14207-2341.

Phone: 716-875-4949. **Fax:** 716-875-4919.

E-mail: news@wb49.net

Web Site: http://www.wb49.net

Technical Facilities: Channel No. 49 (680-686 MHz). Authorized power: 4932-kw max. visual, 493-kw aural. Antenna: 1235-ft above av. terrain, 1049-ft. above ground, 2420-ft. above sea level.

Latitude 42° 46' 58"
 Longitude 78° 27' 28"

Transmitter: 2034 Folsomdale Rd., Cowlesville.

Digital Facilities: Channel No. 34 (590-596 MHz). Power: 175-kw max. visual. Antenna: 946-ft above av. terrain, 943-ft. above ground, 1532-ft. above sea level.

Latitude 43° 01' 32"
 Longitude 78° 55' 43"

FCC Digital File Number: BPCDT-19991027CW. Granted: January 04, 2006.

Note: Latitude and longitude coordinates shown are based on the North American Datum of 1927 (NAD 27) as currently required by the Mass Media Bureau of the FCC.

Multichannel TV Sound: Separate audio program.

Satellite Earth Station: Transmitter PYE; United Satellite Systems, 5-meter C-band; Scientific-Atlanta receivers.

Ownership: Sinclair Broadcast Group Inc. (Group Owner).

Began Operation: September 1, 1987.

Represented (sales): Millennium Sales & Marketing.

Personnel:

Don Moran, Station Manager.

Nick Magnini, General & Local Sales Manager.

Brian Meaney, National Sales Manager.

Bruce Wilde, Chief Engineer.

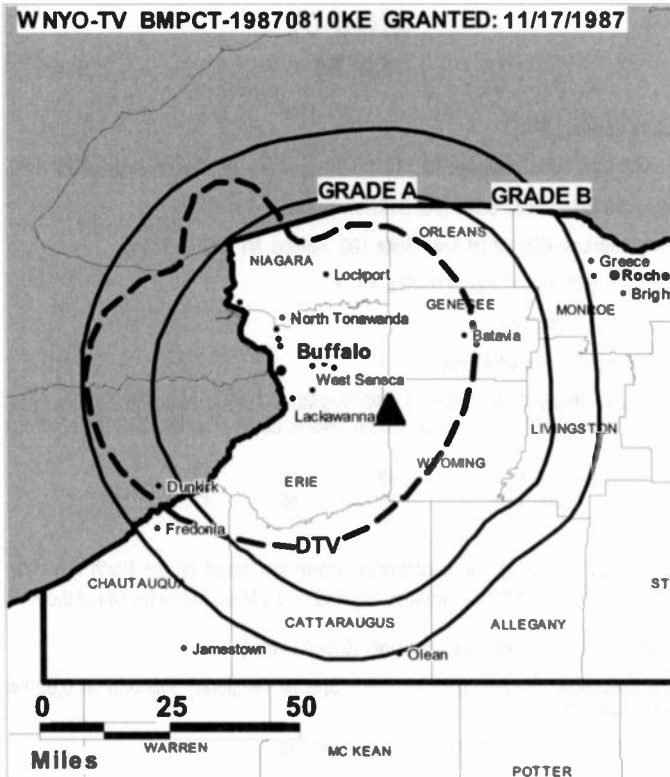
John Glemb, Business Manager.

Mike Bice, Production & Promotion Director.

Sue Woodruff, Traffic Manager.

Diane Sancher, Human Resources Director.

Rates: On request.



© 2007 Warren Communications News

City of License: Buffalo. **Station DMA:** Buffalo, NY. **Rank:** 49.

Circulation © 2006 Nielsen. Coverage based on Nielsen study.

GrandTotal	Cable TV Households	Non-cable TV Households	Total TV Households
Estimated Station Totals *	444,980	203,210	648,190
Average Weekly Circulation (2006)	109,825	48,698	158,523
Average Daily Circulation (2006)			47,558
Station DMA Total	Cable TV Households	Non-cable TV Households	Total TV Households
Estimated Station Totals *	431,380	194,480	625,860
Average Weekly Circulation (2006)	108,995	48,253	157,248
Average Daily Circulation (2006)			47,335
Other DMA Total	Cable TV Households	Non-cable TV Households	Total TV Households
Estimated Station Totals *	13,600	8,730	22,330
Average Weekly Circulation (2006)	830	445	1,275
Average Daily Circulation (2006)			223

*Estimated station totals are sums of the Nielsen TV and Cable TV household estimates for each county in which the station registers viewing of more than 5% as per the Nielsen Survey Methods.

WUTV
Ch. 29

Network Service: FOX.

Licensee: WUTV Licensee LLC, 10706 Beaver Dam Rd., Cockeysville, MD 21030.

Studio: 951 Whitehaven Rd., Grand Island, NY 14072.

Mailing Address: 951 Whitehaven Rd., Grand Island, NY 14072.

Phone: 716-773-7531. **Fax:** 716-773-5753.

E-mail: dmoran@sbgnet.com

Web Site: http://www.wutv.com

Technical Facilities: Channel No. 29 (560-566 MHz). Authorized power: 3980-kw max. visual. Antenna: 1079-ft above av. terrain, 1079-ft. above ground, 1667-ft. above sea level.

Latitude 43° 01' 32"
Longitude 78° 55' 43"

Digital Facilities: Channel No. 14 (470-476 MHz). Power: 1000-kw max. visual. Antenna: 983-ft above av. terrain, 984-ft. above ground, 1573-ft. above sea level.

Latitude 43° 01' 32"
Longitude 78° 55' 43"

FCC Digital File Number: BPCDT-19991101ACJ. Granted: September 07, 2005.

Note: Latitude and longitude coordinates shown are based on the North American Datum of 1927 (NAD 27) as currently required by the Mass Media Bureau of the FCC.

Satellite Earth Stations: Transmitter RCA; Harris, 3-meter C-band; Microdyne, 3.7-meter Ku-band; Microdyne, 5-meter Ku-band; Microdyne, 5-meter C-band; Standard Communications receivers.

Ownership: Sinclair Broadcast Group Inc. (Group Owner).

Began Operation: December 21, 1970. Transfer to present owner by Sullivan Broadcasting Co. approved by FCC December 10, 2001 (Television Digest, Vol. 41:38). Sale to Sinclair Communications Inc. by Sullivan Broadcasting Co. was cancelled by FCC August 20, 1999 (Vol. 38:9). Sale to ABRY Communications (Sullivan Broadcasting), approved by FCC December 15, 1995 (Vol. 36:4). Sale to Act III Broadcasting by Citadel Communications approved by FCC June 13, 1990 (Vol. 29:36; 30:26). Sale to Whitehaven by Herman Pease, et al., & subsequent sale to Citadel approved by FCC August 31, 1984. Sale to Herman Pease, et al., by Ultravision Broadcasting Co. (F. R. Burczynski, et al.) approved by FCC February 10, 1978 (Vol. 17:31).

Represented (sales): Millennium Sales & Marketing.

Represented (legal): Arter & Hadden LLP.

Personnel:

Don Moran, General Manager.

Rich Chiaino, General Sales Manager.

Jose Chapa, National Sales Manager.

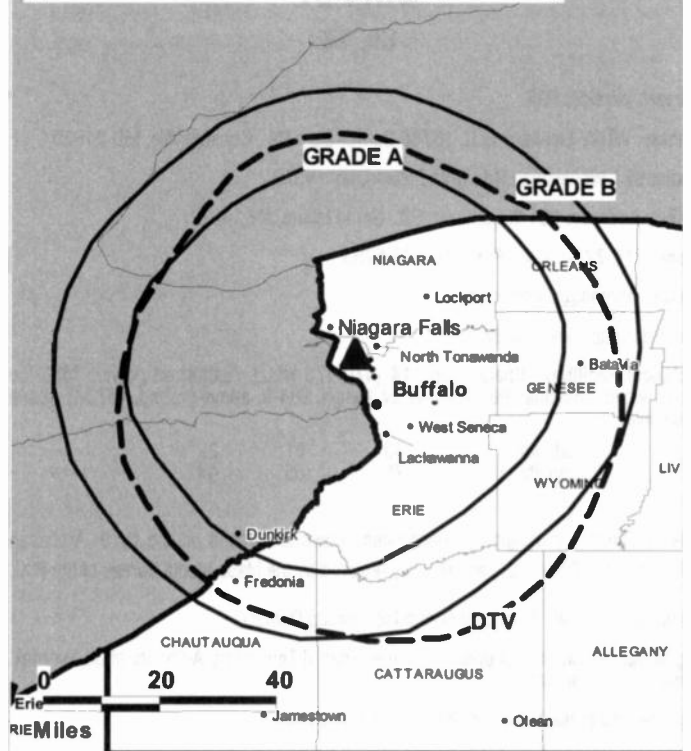
Michael Anger, Chief Engineer.

Robert J. Bart, Business Manager.

John May, Program Director.

Michael Bice, Promotion Director.

WUTV BPCT-19960214KG GRANTED: 4/15/1999



© 2007 Warren Communications News

Dave Samson, Production Manager.

Debbie Couiter, Traffic Manager.

Diane Fancher, Human Resources Manager.

Rates: On request.

City of License: Buffalo. **Station DMA:** Buffalo, NY. **Rank:** 49.

Circulation © 2006 Nielsen. Coverage based on Nielsen study.

Grand Total	Cable TV Households	Non-cable TV Households	Total TV Households
Estimated Station Totals *	443,460	197,450	640,910
Average Weekly Circulation (2006)	242,858	87,971	330,829
Average Daily Circulation (2006)			119,787
Station DMA Total	Cable TV Households	Non-cable TV Households	Total TV Households
Estimated Station Totals *	443,460	197,450	640,910
Average Weekly Circulation (2006)	242,858	87,971	330,829
Average Daily Circulation (2006)			119,787

*Estimated station totals are sums of the Nielsen TV and Cable TV household estimates for each county in which the station registers viewing of more than 5% as per the Nielsen Survey Methods.

WUTV-DT
Ch. 14

Network Service: FOX.

Grantee: WUTV Licensee LLC, 10706 Beaver Dam Rd., Cockeysville, MD 21030.

Studio: 951 Whitehaven Rd., Grand Island, NY 14072.

Mailing Address: 951 Whitehaven Rd., Grand Island, NY 14072.

Phone: 716-773-7531. **Fax:** 716-773-5753.

E-mail: dmoran@sbgnet.com

Web Site: http://www.wutv.com

Technical Facilities: Channel No. 14 (470-476 MHz). Authorized power: 1000-kw max. visual. Antenna: 983-ft above av. terrain, 984-ft. above ground, 1573-ft. above sea level.

Latitude	43°	01'	32"
Longitude	78°	55'	43"

Note: Latitude and longitude coordinates shown are based on the North American Datum of 1927 (NAD 27) as currently required by the Mass Media Bureau of the FCC.

Ownership: Sinclair Broadcast Group Inc. (Group Owner).

Began Operation: Station operating under Special Temporary Authority at 35-kw max. visual; no on-air date

Represented (sales): Millennium Sales & Marketing.

Personnel:

Don Moran, General Manager.

Rich Chialino, General Sales Manager.

Jose Chapa, National Sales Manager.

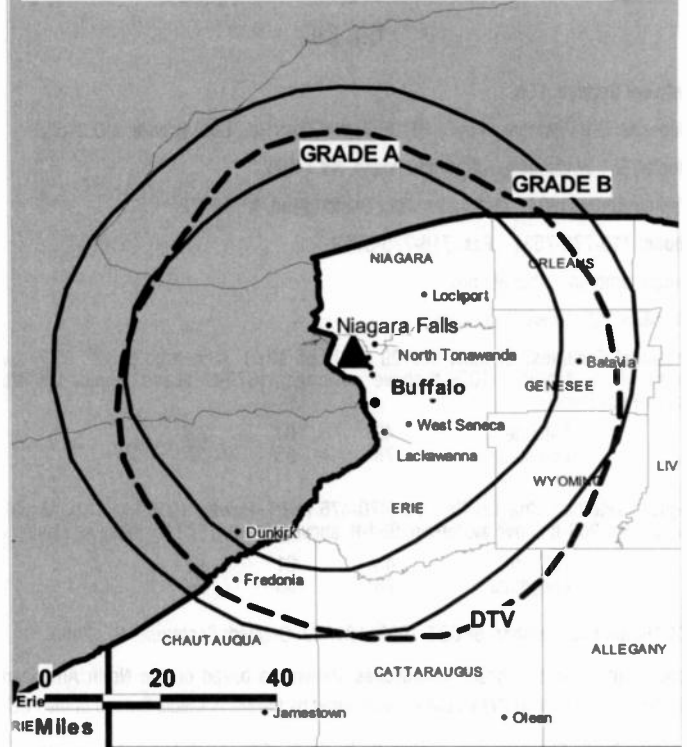
Michael Anger, Chief Engineer.

Robert J. Bart, Business Manager.

John May, Program Director.

Michael Bice, Promotion Manager.

WUTV-DT BPCDT-19991101ACJ GRANTED: 9/7/2005



© 2007 Warren Communications News

Dave Samson, Production Manager.

Debbie Coulter, Traffic Manager.

Diane Fancher, Human Resources Manager.

City of License: Buffalo. **Station DMA:** Buffalo, NY. **Rank:** 49.

Nielsen Data: Not available.

WWNY-DT
Ch. 35

Network Service: CBS.

Grantee: United Communications Corp., 120 Arcade St., Watertown, NY 13601.

Studio: 120 Arcade St., Watertown, NY 13601.

Mailing Address: 120 Arcade St., Watertown, NY 13601.

Phone: 315-788-3800. **Fax:** 315-782-7468.

E-mail: cpircsuk@wwnytv.net; wwny@wwnytv.net

Web Site: http://www.wwnytv.com

Technical Facilities: Channel No. 35 (596-602 MHz). Authorized power: 750-kw max. visual, aural. Antenna: 666-ft above av. terrain, 493-ft. above ground, 1589-ft. above sea level.

Latitude	43°	57'	15"
Longitude	75°	43'	45"

Note: Latitude and longitude coordinates shown are based on the North American Datum of 1927 (NAD 27) as currently required by the Mass Media Bureau of the FCC.

Ownership: United Communications Corp. (Group Owner).

Began Operation: May 1, 2002. Station operating under Special Temporary Authority at 135-kw max. visual.

Represented (sales): Continental Television Sales.

Represented (legal): Wood, Maines & Brown Chartered.

Represented (engineering): Cavell, Mertz & Davis Inc.

Personnel:

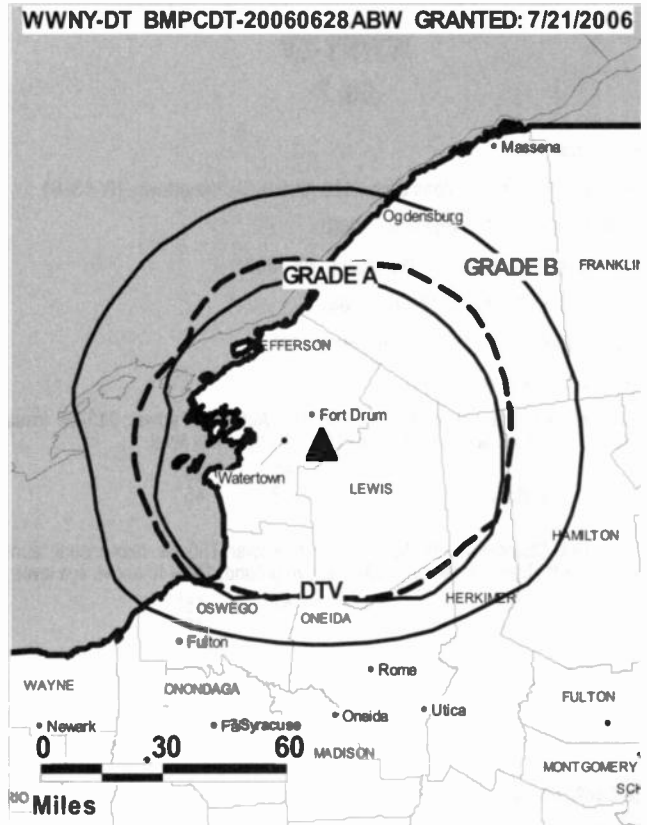
Cathy Pircsuk, General Manager.

Patrick Powers, Sales Manager.

Scott Atkinson, News Director.

Dave Monroe, Chief Engineer.

Robin Davis, Business Manager.



© 2007 Warren Communications News

Jim Corbin, Program Director.

Kelley Shepard, Promotion Director.

Barbara Lavarney, Traffic Manager.

City of License: Carthage. **Station DMA:** Watertown, NY. **Rank:** 176.

Nielsen Data: Not available.

WWNY-TV
Ch. 7

Network Service: CBS.

Licensee: United Communications Corp., 120 Arcade St., Watertown, NY 13601.

Studio: 120 Arcade St., Watertown, NY 13601.

Mailing Address: 120 Arcade St., Watertown, NY 13601.

Phone: 315-788-3800. **Fax:** 315-782-7468.

E-mail: cpircsuk@wwnytv.net; wwny@wwnytv.net

Web Site: http://www.wwnytv.com

Technical Facilities: Channel No. 7 (174-180 MHz). Authorized power: 316-kw visual, aural. Antenna: 718-ft above av. terrain, 1660-ft. above sea level.

Latitude 43° 57' 15"
Longitude 75° 43' 45"

Digital Facilities: Channel No. 35 (596-602 MHz). Power: 750-kw max. visual, aural. Antenna: 666-ft above av. terrain, 493-ft. above ground, 1589-ft. above sea level.

Latitude 43° 57' 15"
Longitude 75° 43' 45"

FCC Digital File Number: BPCDT-19991028ADN. Granted: July 21, 2006.

Note: Latitude and longitude coordinates shown are based on the North American Datum of 1927 (NAD 27) as currently required by the Mass Media Bureau of the FCC.

Satellite Earth Station: Transmitter Harris; Microdyne, C-band; Scientific-Atlanta receivers.

Ownership: United Communications Corp. (Group Owner).

Began Operation: October 22, 1954.

Represented (sales): Continental Television Sales.

Represented (legal): Wood, Maines & Brown Chartered.

Represented (engineering): Moffet, Larson & Johnson Inc. (MLJ).

Represented (engineering): Cavell, Mertz & Davis Inc.

Personnel:

Cathy Pircsuk, General Manager.

Patrick Powers, Sales Manager.

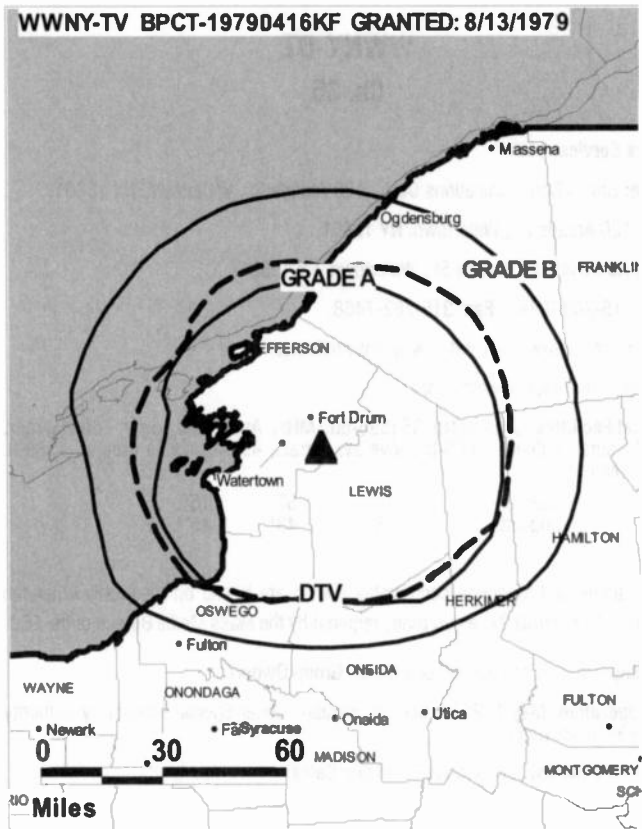
Scott Atkinson, News Director.

Dave Monroe, Chief Engineer.

Robin Davis, Business Manager.

Jim Corbin, Program Director.

Kelly Shepard, Promotion Director.



© 2007 Warren Communications News

Barbara Lavarney, Traffic Manager.

City of License: Carthage. Station DMA: Watertown, NY. Rank: 176.

Circulation © 2006 Nielsen. Coverage based on Nielsen study.

GrandTotal	Cable TV Households	Non-cable TV Households	Total TV Households
Estimated Station Totals *	62,470	28,460	90,930
Average Weekly Circulation (2006)	51,688	16,205	67,893
Average Daily Circulation (2006)			45,116
Station OMA Total	Cable TV Households	Non-cable TV Households	Total TV Households
Estimated Station Totals *	62,470	28,460	90,930
Average Weekly Circulation (2006)	51,688	16,205	67,893
Average Daily Circulation (2006)			45,116

*Estimated station totals are sums of the Nielsen TV and Cable TV household estimates for each county in which the station registers viewing of more than 5% as per the Nielsen Survey Methods.

WYDC
Ch. 48

Network Service: FOX.

Licensee: WYDC Inc., 33 E. Market St., Corning, NY 14830.

Studio: 33 E. Market St., Corning, NY 14830.

Mailing Address: 33 E. Market St., Corning, NY 14830.

Phone: 607-937-5000. **Fax:** 607-937-4019.

E-mail: jmattison@wydctv.com

Web Site: http://www.wydctv.com

Technical Facilities: Channel No. 48 (674-680 MHz). Authorized power: 163-kw max. visual. Antenna: 751-ft above av. terrain, 406-ft. above ground, 2085-ft. above sea level.

Latitude 42° 08' 31"
Longitude 77° 04' 40"

Digital Facilities: Channel No. 50 (686-692 MHz). Power: 600-kw max. visual. Antenna: 525-ft above av. terrain, 207-ft. above ground.

Latitude 42° 09' 43"
Longitude 77° 02' 15"

FCC Digital File Number: BPCDT-19991029AID. Granted: November 05, 2001.

Note: Latitude and longitude coordinates shown are based on the North American Datum of 1927 (NAD 27) as currently required by the Mass Media Bureau of the FCC.

Ownership: WYDC Inc. (Group Owner).

Began Operation: September 6, 1994. Sale to current owner by Standfast Broadcasting Corp. approved by FCC November 19, 1997. Sale to Standfast Broadcasting Corp. by Cornerstone Television Inc. approved by FCC February 28, 1994. Sale to Cornerstone Television Inc. by Dr. Robert P. Walker approved by FCC August 31, 1992. Sale to Dr. Robert P. Walker by Rural New York Broadcasting (David W. Rinehart) approved by FCC October 24, 1988. Sale to Rural New York Broadcasting (David W. Rinehart) by J. Michael Mangione approved by FCC October 24, 1988.

Represented (legal): Drinker Biddle & Reath LLP.

Represented (engineering): Cohen Dippell & Everist PC.

Personnel:

Bill Christian, President, General Manager & Chief Engineer.

Jared Lampman, General Sales Manager.

Jennifer L. Mattison, Program Director & Business Manager.

Mark Speck, On-Air Promotion Director.

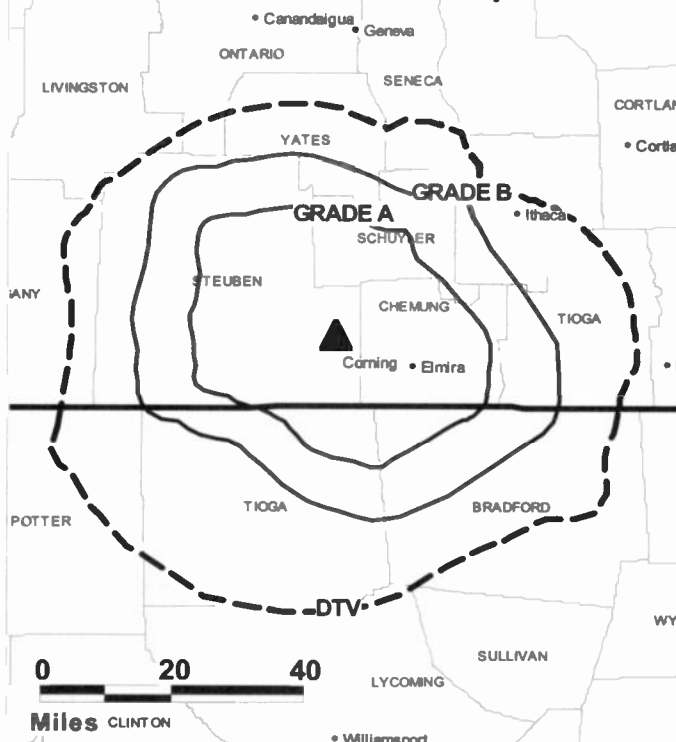
David Scott, Production Manager.

Robin Pickering, Traffic Manager.

Rates: On request.

City of License: Corning. **Station DMA:** Elmira (Corning), NY. **Rank:** 173.

WYDC BPCT-20010123ABG GRANTED: 1/30/2001



© 2007 Warren Communications News

Circulation © 2006 Nielsen. Coverage based on Nielsen study.

GrandTotal	Cable TV Households	Non-cable TV Households	Total TV Households
Estimated Station Totals *	73,550	19,030	92,580
Average Weekly Circulation (2006)	31,317	1,987	33,304
Average Daily Circulation (2006)			10,399
Station DMA Total	Cable TV Households	Non-cable TV Households	Total TV Households
Estimated Station Totals *	68,880	19,030	87,910
Average Weekly Circulation (2006)	30,962	1,987	32,949
Average Daily Circulation (2006)			10,338
Other DMA Total	Cable TV Households	Non-cable TV Households	Total TV Households
Estimated Station Totals *	4,670	0	4,670
Average Weekly Circulation (2006)	355	0	355
Average Daily Circulation (2006)			61

*Estimated station totals are sums of the Nielsen TV and Cable TV household estimates for each county in which the station registers viewing of more than 5% as per the Nielsen Survey Methods.

WYDC-DT

Ch. 50

Network Service: MNT, FOX.

Grantee: WYDC Inc., 33 E. Market St., Corning, NY 14830.

Studio: 33 E. Market St., Corning, NY 14830.

Mailing Address: 33 E. Market St., Corning, NY 14830.

Phone: 607-937-5000. **Fax:** 607-937-4019.

E-mail: bchristian@wydctv.com

Web Site: http://www.wydctv.com

Technical Facilities: Channel No. 50 (686-692 MHz). Authorized power: 600-kw max. visual. Antenna: 525-ft above av. terrain, 207-ft. above ground.

Latitude	42°	09'	43"
Longitude	77°	02'	15"

Requests modification of CP for change to 0.76-kw max. visual, 734-ft above av. terrain, 386-ft. above ground, 2066-ft. above sea level; lat. 42° 08' 31", long. 77° 04' 40", BMPCDT-20060707ADY.

Note: Latitude and longitude coordinates shown are based on the North American Datum of 1927 (NAD 27) as currently required by the Mass Media Bureau of the FCC.

Ownership: WYDC Inc. (Group Owner).

Began Operation: April 1, 2002. Station operating under Special Temporary Authority at 0.45-kw max. visual.

Represented (legal): Drinker Biddle & Reath LLP.

Represented (engineering): Cohen Dippell & Everist PC.

Personnel:

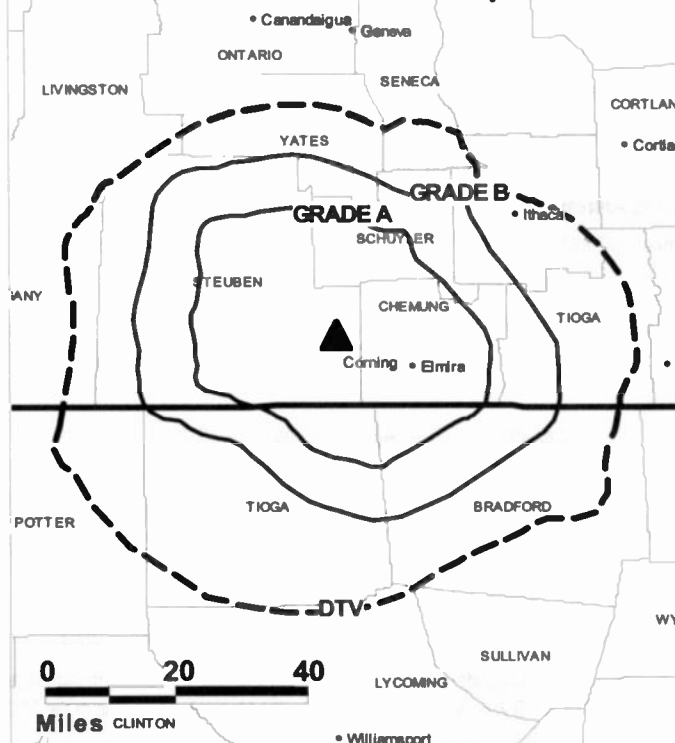
Bill Christian, President, General Manager & Chief Engineer.

Jared Lampman, General Sales Manager.

Jennifer L. Mattison, Program Director & Business Manager.

Mark Speck, On-Air Promotion Director.

WYDC-DT BPCDT-19991029AID GRANTED: 11/5/2001



© 2007 Warren Communications News

David Scott, Production Manager.

Robin Pickering, Traffic Manager.

City of License: Corning. **Station DMA:** Elmira (Corning), NY. **Rank:** 173.

Nielsen Data: Not available.

WENY-TV
Ch. 36

Network Service: ABC.

Licensee: Lilly Broadcasting LLC, 2 Eastleigh Lane, Natick, MA 01760.

Studio: 474 Old Ithaca Rd., Horseheads, NY 14845.

Mailing Address: 474 Old Ithaca Rd., Horseheads, NY 14845.

Phone: 607-739-3636. **Fax:** 607-739-1418.

E-mail: pveto@weny.com

Web Site: http://www.weny.com

Technical Facilities: Channel No. 36 (602-608 MHz). Authorized power: 464-kw max. & 427-kw horizontal visual, 92.7-kw & 85.4-kw horizontal aural. Antenna: 1050-ft above av. terrain, 840-ft. above ground, 2546-ft. above sea level.

Latitude	42°	06'	20"
Longitude	76°	52'	17"

Transmitter: Hawley Hill, approx. 3-mi. WNW of Elmira.

Digital Facilities: Channel No. 55 (716-722 MHz). Power: 44-kw max. visual. Antenna: 1050-ft above av. terrain, 650-ft. above ground, 2356-ft. above sea level.

Latitude	42°	06'	20"
Longitude	76°	52'	17"

FCC Digital File Number: BPCDT-19991029AGG. Granted: June 15, 2000.

Note: Latitude and longitude coordinates shown are based on the North American Datum of 1927 (NAD 27) as currently required by the Mass Media Bureau of the FCC.

AM Affiliate: WENY, 1-kw, 1230 kHz.

FM Affiliate: WENY-FM, 750 watts, 92.7 MHz (No. 224), 560-ft.

Ownership: Lilly Broadcasting Holdings LLC (Group Owner).

Began Operation: November 19, 1969.

Represented (sales): TeleRep Inc.

Represented (legal): Dennis J. Kelly.

Represented (engineering): Lohnes & Culver.

Personnel:

Brian Lilly, Vice President & National Sales Manager.

Jason Arnold, General Manager & Program Director.

Pete Veto, General & Local Sales Manager.

Jody Davis, News Director.

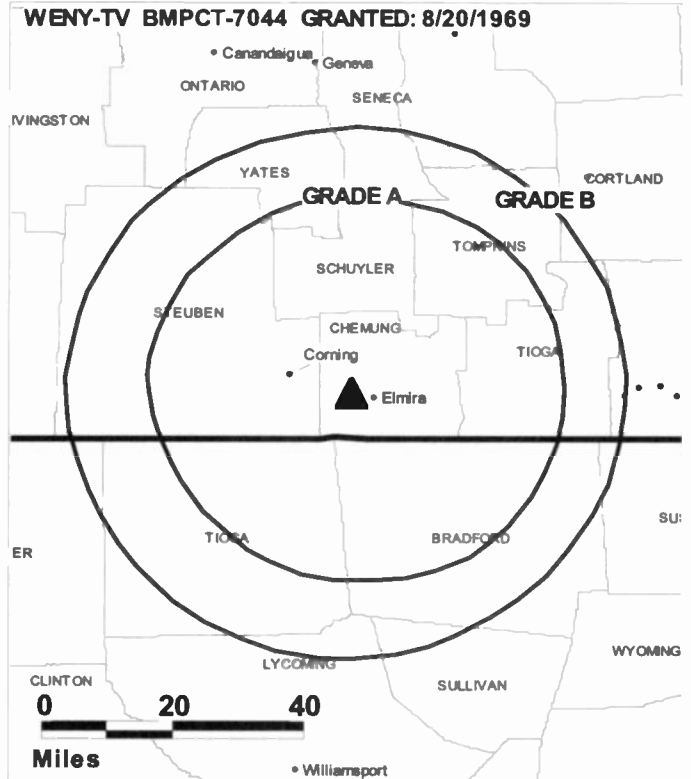
Jim Barrett, Chief Engineer.

Lisa Flora, Business Manager.

Patrick Reilly, Promotion Director.

Bruce Hauver, Production Director.

Emilea Hartley, Traffic Manager.



© 2007 Warren Communications News

Rates: On request.

City of License: Elmira. **Station DMA:** Elmira (Corning), NY. **Rank:** 173.

Circulation © 2006 Nielsen. Coverage based on Nielsen study.

GrandTotal	Cable TV Households	Non-cable TV Households	Total TV Households
Estimated Station Totals *	130,380	23,020	153,400
Average Weekly Circulation (2006)	52,452	4,054	56,506
Average Daily Circulation (2006)			22,471
Station DMA Total	Cable TV Households	Non-cable TV Households	Total TV Households
Estimated Station Totals *	68,880	23,020	91,900
Average Weekly Circulation (2006)	42,331	4,054	46,385
Average Daily Circulation (2006)			20,076
Other DMA Total	Cable TV Households	Non-cable TV Households	Total TV Households
Estimated Station Totals *	61,500	0	61,500
Average Weekly Circulation (2006)	10,121	0	10,121
Average Daily Circulation (2006)			2,395

*Estimated station totals are sums of the Nielsen TV and Cable TV household estimates for each county in which the station registers viewing of more than 5% as per the Nielsen Survey Methods.

WETM-DT
Ch. 2

Network Service: NBC.

Licensee: Capstar TX Ltd. Partnership, 2625 S. Memorial Dr., Suite A, Tulsa, OK 74129.

Studio: 101 E. Water St., Elmira, NY 14901.

Mailing Address: PO Box 1207, Elmira, NY 14902.

Phone: 607-733-5518. **Fax:** 607-734-1176.

E-mail: rreid@wetmtv.com

Web Site: http://www.wetmtv.com

Technical Facilities: Channel No. 2 (54-60 MHz). Authorized power: 0.27-kw visual, aural. Antenna: 1191-ft above av. terrain, 774-ft. above ground, 2480-ft. above sea level.

Latitude	42°	06'	22"
Longitude	76°	52'	17"

Note: Latitude and longitude coordinates shown are based on the North American Datum of 1927 (NAD 27) as currently required by the Mass Media Bureau of the FCC.

Ownership: Clear Channel Communications Inc. (Group Owner).

Began Operation: Station operating; no on-air date

Represented (legal): Wiley, Rein & Fielding.

Represented (sales): Blair Television.

Personnel:

Steve Kimatian, Group President.

Randy Reid, Vice President & General Manager.

Karen Barnes, Business & Operations Manager.

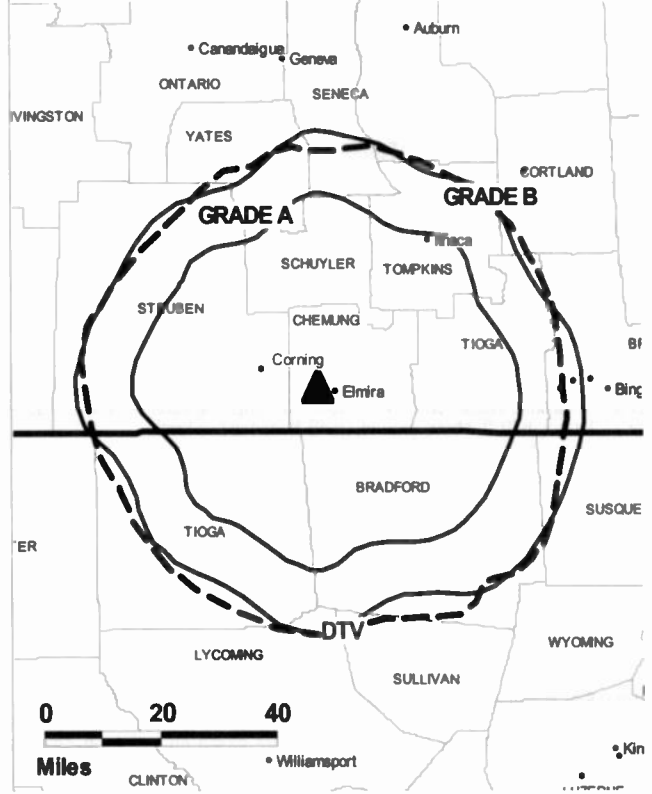
Bob Cibulsky, General Sales Manager.

Steve Lucarelli, National Sales Manager.

Scott Nichols, News Director.

Chris Zell, Chief Engineer.

WETM-DT BMPCDT-20060613AAD GRANTED: 6/23/2006



© 2007 Warren Communications News

Nicola Pytell, Promotion & Creative Services Manager.

Aric Brown, Production Manager.

Donna Roberts, Traffic Coordinator.

City of License: Elmira. **Station DMA:** Elmira (Corning), NY. **Rank:** 173.

Nielsen Data: Not available.

WETM-TV
Ch. 18

Network Service: NBC.

Licensee: Capstar TX Ltd. Partnership, 2625 S. Memorial Dr., Suite A, Tulsa, OK 74129.

Studio: 101 E. Water St., Elmira, NY 14901.

Mailing Address: Box 1207, Elmira, NY 14902.

Phone: 607-733-5518. **Fax:** 607-734-1176.

E-mail: rreid@wetmtv.com

Web Site: http://www.wetmtv.com

Technical Facilities: Channel No. 18 (494-500 MHz). Authorized power: 603-kw max. visual. Antenna: 1234-ft. above av. terrain, 817-ft. above ground, 2523-ft. above sea level.

Latitude 42° 06' 20"
Longitude 76° 52' 17"

Transmitter: Hawley Hill, approx. 3-mi. WNW of Elmira.

Digital Facilities: Channel No. 2 (54-60 MHz). Power: 0.27-kw visual, aural. Antenna: 1191-ft. above av. terrain, 774-ft. above ground, 2480-ft. above sea level.

Latitude 42° 06' 22"
Longitude 76° 52' 17"

FCC Digital File Number: BPCDT-19991029ABG. Granted: June 23, 2006.

Note: Latitude and longitude coordinates shown are based on the North American Datum of 1927 (NAD 27) as currently required by the Mass Media Bureau of the FCC.

Multichannel TV Sound: Stereo only.

Satellite Earth Stations: Transmitter Acrodyne; Comsat, 8-meter Ku-band; Comsat, 3-meter Ku-band; Comsat, 4-meter C-band; ChannelMaster receivers.

News Services: NBC News Channel, CNN Newsource, AP.

LMA: Local marketing agreement with WIVT (A), Binghamton.

Ownership: Clear Channel Communications Inc. (Group Owner).

Began Operation: September 10, 1956. Sale to present owner by Smith Television License Holdings of New York LLC approved by FCC October 1, 2004. Sale to Smith Television License Holdings of New York LLC by Times Mirror Co. approved by FCC April 17, 1986 (Television Digest, Vol. 26:17). Previous sale to Times Mirror Co. by Newhouse Broadcasting Corp. approved by FCC March 27, 1980 (Vol. 18:50; 19:19).

Represented (sales): Blair Television.

Represented (legal): Wiley, Rein & Fielding.

Represented (engineering): Denny & Associates PC.

Personnel:

Steve Kimatian, Group President.

Randy Reid, Vice President & General Manager.

Karen Barnes, Business & Operations Manager.

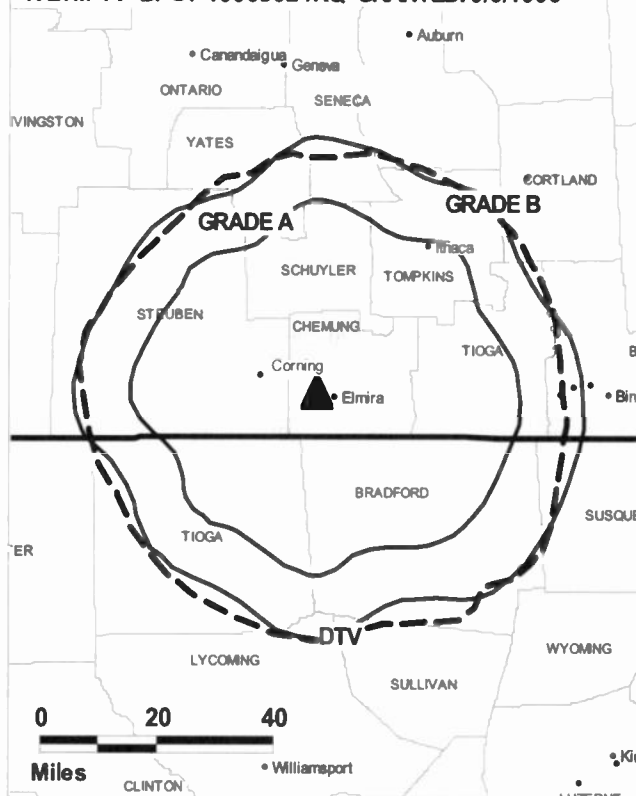
Bob Cibulsky, General Sales Manager.

Steve Lucarelli, National Sales Manager.

Scott Nichols, News Director.

Chris Zell, Chief Engineer.

WETM-TV BPCT-1996D624KQ GRANTED: 9/6/1996



© 2007 Warren Communications News

Nicola Pytell, Promotion & Creative Services Manager.

Aric Brown, Production Manager.

Donna Roberts, Traffic Coordinator.

Rates: On request.

City of License: Elmira. **Station DMA:** Elmira (Corning), NY. **Rank:** 173.

Circulation © 2006 Nielsen. Coverage based on Nielsen study.

GrandTotal	Cable TV Households	Non-cable TV Households	Total TV Households
Estimated Station Totals *	104,120	49,970	154,090
Average Weekly Circulation (2006)	66,331	8,450	74,781
Average Daily Circulation (2006)			44,857
Station DMA Total	Cable TV Households	Non-cable TV Households	Total TV Households
Estimated Station Totals *	68,880	28,330	97,210
Average Weekly Circulation (2006)	52,781	6,782	59,563
Average Daily Circulation (2006)			37,884
Other DMA Total	Cable TV Households	Non-cable TV Households	Total TV Households
Estimated Station Totals *	35,240	21,640	56,880
Average Weekly Circulation (2006)	13,550	1,668	15,218
Average Daily Circulation (2006)			6,973

*Estimated station totals are sums of the Nielsen TV and Cable TV household estimates for each county in which the station registers viewing of more than 5% as per the Nielsen Survey Methods.

WNYI

Ch. 52

Network Service: UNV.

Licensee: EBC Syracuse Inc., One Shackelford Dr., Suite 400, Little Rock, AR 72211.

Mailing Address: 9279 Dutch Hill Rd., West Valley, NY 14171.

Phone: 716-942-3000.

Technical Facilities: Channel No. 52 (698-704 MHz). Authorized power: 26-kw max. visual, aural. Antenna: Minus 308-ft above av. terrain, 69-ft. above ground, 820-ft. above sea level.

Latitude	42°	25'	46"
Longitude	76°	29'	48"

Note: Latitude and longitude coordinates shown are based on the North American Datum of 1927 (NAD 27) as currently required by the Mass Media Bureau of the FCC.

Ownership: Equity Broadcasting Corp. (Group Owner).

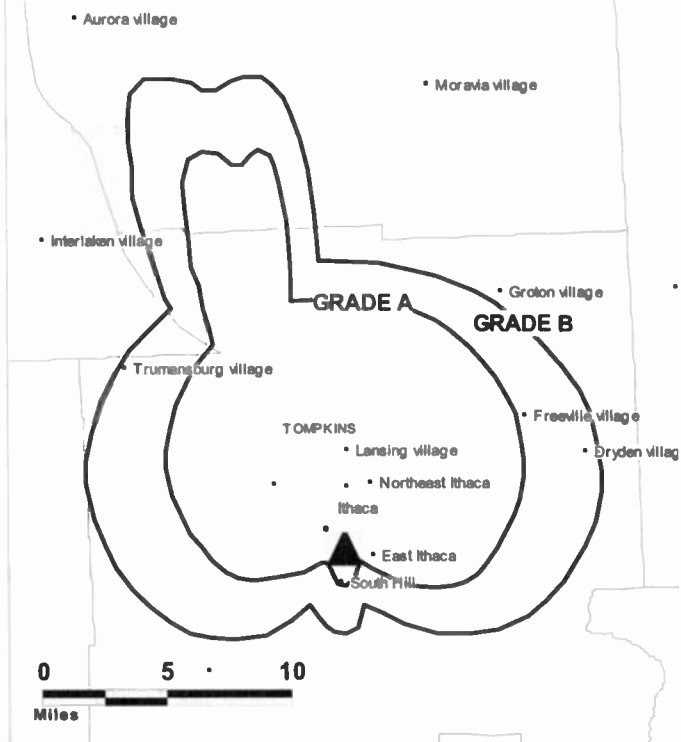
Began Operation: January 12, 2002. Sale to present owner by William M. Smith approved by FCC June 25, 2004. Transfer of control from Kevin O'Kane (56% to 0%) & Curt Dunham (24% to 0%) to William M. Smith (20% to 100%) approved by FCC April 3, 2003.

Represented (legal): Fletcher, Heald & Hildreth PLC.

City of License: Ithaca. **Station DMA:** Syracuse, NY. **Rank:** 79.

Nielsen Data: Not available.

WNYI BMPCT-20021003AAZ GRANTED: 11/14/2002



© 2007 Warren Communications News

WNYB
Ch. 26

Network Service: IND.

Licensee: Faith Broadcasting Network Inc., Box 1010, Marion, IL 62959.

Studio: 5775 Big Tree Rd., Orchard Park, NY 14127.

Mailing Address: 5775 Big Tree Rd., Orchard Park, NY 14127.

Phone: 716-662-2659. **Fax:** 716-667-2499.

Web Site: <http://www.tct-net.org>

Technical Facilities: Channel No. 26 (542-548 MHz). Authorized power: 5000-kw max. visual. Antenna: 1519-ft above av. terrain, 1059-ft. above ground, 2815-ft. above sea level.

Latitude 42° 23' 36"
Longitude 79° 13' 44"

Transmitter: 9030 Center Rd., Arkwright.

Digital Facilities: Channel No. 27 (548-554 MHz). Power: 213-kw visual, aural. Antenna: 1470-ft above av. terrain, 978-ft. above ground, 2766-ft. above sea level.

Latitude 42° 23' 36"
Longitude 79° 13' 44"

FCC Digital File Number: BPCDT-990305KE. Granted: January 05, 2004.

Note: Latitude and longitude coordinates shown are based on the North American Datum of 1927 (NAD 27) as currently required by the Mass Media Bureau of the FCC.

Ownership: Faith Broadcasting Network Inc. (Group Owner).

Began Operation: September 24, 1988. Left air 1991. Sale to Tri-State Christian TV Inc. by Grant Television Inc. approved by FCC March 1, 1996, when Grant traded CP to Tri-State for WNYO-TV, Buffalo, NY. WNYB returned to air January 10, 1997. Sale to present owner by Tri-State Christian TV Inc. approved by FCC May 7, 2002.

Personnel:

Loren Sperrey, Station Manager.

Michael McManus, Chief Engineer.

Rates: On request.

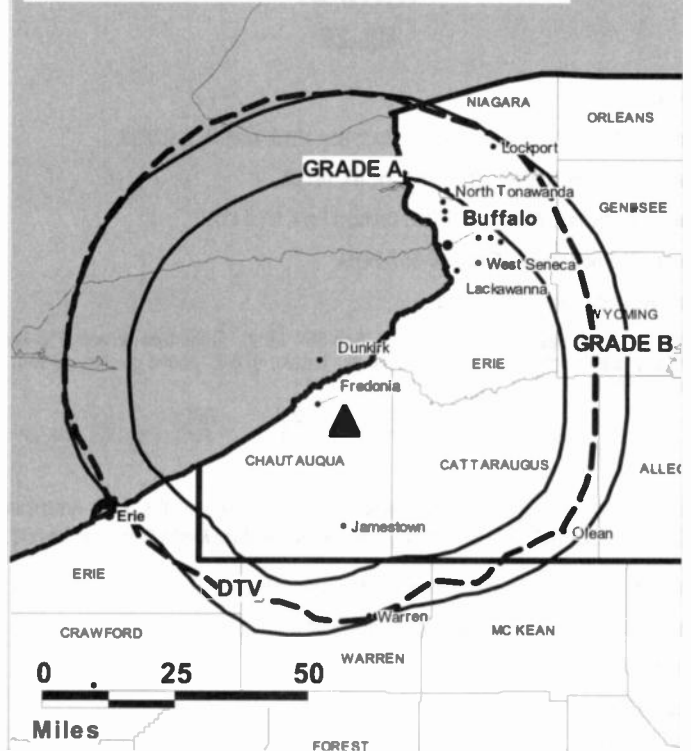
City of License: Jamestown. **Station DMA:** Buffalo, NY. **Rank:** 49.



FULLY SEARCHABLE • CONTINUOUSLY UPDATED • DISCOUNT RATES FOR PRINT PURCHASERS

For more information call 800-771-9202 or visit www.warren-news.com

WNYB BMPCT-19951102KG GRANTED: 8/1/1996



© 2007 Warren Communications News

Circulation © 2006 Nielsen. Coverage based on Nielsen study.

GrandTotal	Cable TV Households	Non-cable TV Households	Total TV Households
Estimated Station Totals *	37,470	5,710	43,180
Average Weekly Circulation (2006)	2,173	303	2,476
Average Daily Circulation (2006)			596
Station OMA Total	Cable TV Households	Non-cable TV Households	Total TV Households
Estimated Station Totals *	37,470	0	37,470
Average Weekly Circulation (2006)	2,173	0	2,173
Average Daily Circulation (2006)			562
Other OMA Total	Cable TV Households	Non-cable TV Households	Total TV Households
Estimated Station Totals *	0	5,710	5,710
Average Weekly Circulation (2006)	0	303	303
Average Daily Circulation (2006)			34

*Estimated station totals are sums of the Nielsen TV and Cable TV household estimates for each county in which the station registers viewing of more than 5% as per the Nielsen Survey Methods.

WNYB-DT

Ch. 27

Network Service: IND.

Licensee: Faith Broadcasting Network Inc., Box 1010, Marion, IL 62959.

Studio: 5775 Big Tree Rd., Orchard Park, NY 14127.

Mailing Address: 5775 Big Tree Rd., Orchard Park, NY 14127.

Phone: 716-662-2659. **Fax:** 716-667-2499.

Web Site: <http://www.tct-net.org>

Technical Facilities: Channel No. 27 (548-554 MHz). Authorized power: 213-kw visual, aural. Antenna: 1470-ft above av. terrain, 978-ft. above ground, 2766-ft. above sea level.

Latitude	42°	23'	36"
Longitude	79°	13'	44"

Note: Latitude and longitude coordinates shown are based on the North American Datum of 1927 (NAD 27) as currently required by the Mass Media Bureau of the FCC.

Ownership: Faith Broadcasting Network Inc. (Group Owner).

Began Operation: Station operating; no on-air date

Personnel:

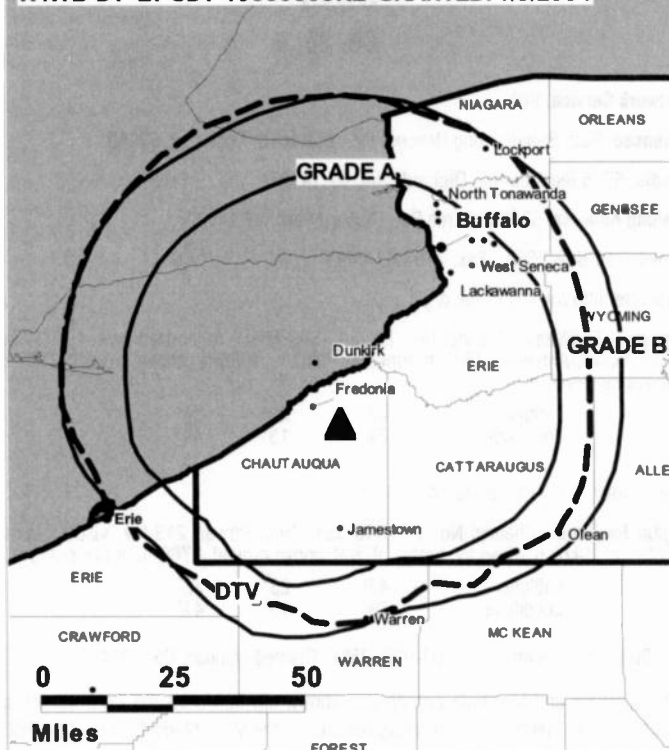
Loren Sperrey, Station Manager.

Michael McManus, Chief Engineer.

City of License: Jamestown. **Station DMA:** Buffalo, NY. **Rank:** 49.

Nielsen Data: Not available.

WNYB-DT BPCDT-19990305KE GRANTED: 1/5/2004



© 2007 Warren Communications News

WRNN-DT

Ch. 48

Network Service: IND.

Grantee: WRNN License Co. LLC, 437 5th Ave., 11th Floor, New York, NY 10016.

Studios: 721 Broadway, Kingston, NY 12401; 437 5th Ave., 11th Floor, New York, NY 10016.

Mailing Address: 437 5th Ave., 11th Floor, New York, NY 10016.

Phone: 212.725.2666. **Fax:** 212.481.2803.

E-mail: cfrench@mntv.com

Web Site: <http://www.mntv.com>

Technical Facilities: Channel No. 48 (674-680 MHz). Authorized power: 950-kw max. visual. Antenna: 1240-ft above av. terrain, 304-ft. above ground, 1709-ft. above sea level.

Latitude	41°	29'	18.3"
Longitude	73°	56'	54.4"

Transmitter: N of Mt. Beacon, Fishkill, NY.

Note: Latitude and longitude coordinates shown are based on the North American Datum of 1927 (NAD 27) as currently required by the Mass Media Bureau of the FCC.

Ownership: New Mass Media Inc. (Group Owner).

Began Operation: September 26, 2003. On August 26th, 2004, WRNN-TV ceased analog operations. Analog license returned to FCC September 1, 2004. Station now operates in digital mode only.

Personnel:

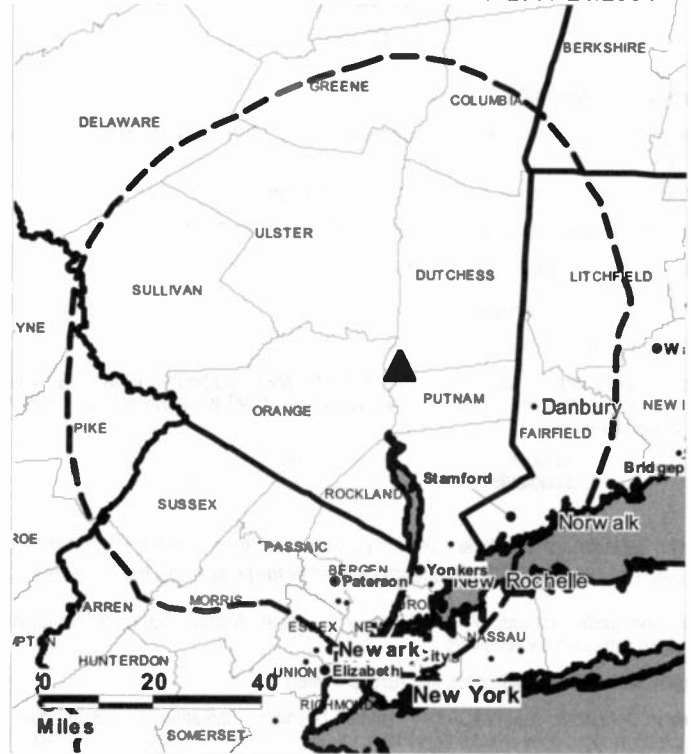
Christian French, Vice President.

Mark French, Vice President, Sales.

Jim Miles, Director, Operations.

Monica Baker, Executive Producer, Promotions.

WRNN-DT BMPCDT-20040203AAJ GRANTED: 7/21/2004



© 2007 Warren Communications News

City of License: Kingston. **Station DMA:** New York, NY. **Rank:** 1.

Nielsen Data: Not available.

WABC-DT

Ch. 45

Network Service: ABC.

Licensee: American Broadcasting Companies Inc., 77 W. 66th St., 16th Floor, New York, NY 10023.

Studio: 7 Lincoln Square, New York, NY 10023-6298.

Mailing Address: 7 Lincoln Square, New York, NY 10023-6298.

Phone: 212-456-1000. **Fax:** 212-456-2381.

E-mail: patricia.a.liguori@abc.com

Web Site: http://7online.com

Technical Facilities: Channel No. 45 (656-662 MHz). Authorized power: 182.4-kw max. visual. Antenna: 1470-ft above av. terrain, 1493-ft. above ground, 1506-ft. above sea level.

Latitude	40°	42'	43"
Longitude	74°	00'	79"

Note: Latitude and longitude coordinates shown are based on the North American Datum of 1927 (NAD 27) as currently required by the Mass Media Bureau of the FCC.

Satellite Earth Stations: Vertex, 4.7-meter Ku-band; Andrew, 5.6-meter Ku-band; M/A-Com, Andrew receivers.

Ownership: Disney Enterprises Inc. (Group Owner).

Began Operation: June 29, 2001. Standard Definition. Operations terminated due to World Trade Center attacks September 11, 2001. Resumed operations October 30, 2003.

Personnel:

J. David Davis, President & General Manager.

Kenny Plotnik, Vice President, News Director.

Art Moore, Vice President, Programming Director.

Bill Beam, Vice President, Engineering.

Pat Liguori, Vice President, Research, ABC Owned TV Stations.

Richard Graham, Vice President, Finance & Business Affairs.

Scott Simensky, Vice President, General Sales Manager.

Iris Osman, Vice President & Local Sales Manager.

David Vianello, Vice President, Creative Services.



© 2007 Warren Communications News

Debra O'Connell, Vice President, Marketing Director.

Vincent Sollecito, Vice President, National Sales Manager.

Dan Donovan, Vice President & Local Sales Manager.

Maureen Vogel, Traffic Manager.

Rates: On request.

City of License: New York. **Station DMA:** New York, NY. **Rank:** 1.

Nielsen Data: Not available.

WABC-TV

Ch. 7

Network Service: ABC.

Licensee: American Broadcasting Companies Inc., 77 W. 66th St., 16th Floor, New York, NY 10023.

Studio: 7 Lincoln Square, New York, NY 10023-6298.

Mailing Address: 7 Lincoln Square, New York, NY 10023-6298.

Phone: 212-456-1000. **Fax:** 212-456-2381.

E-mail: patricia.a.liguori@abc.com

Web Site: http://7online.com

Technical Facilities: Channel No. 7 (174-180 MHz). Authorized power: 64.6-kw visual, 6.46-kw aural. Antenna: 1611-ft above av. terrain, 1727-ft. above ground, 1739-ft. above sea level.

Latitude 40° 42' 43"
Longitude 74° 00' 49"

Requests CP for change to 1329-ft above av. terrain, 1322-ft. above ground, 1373-ft. above sea level; lat. 40° 44' 54", long. 73° 59' 10", BPCT-20040305ACT.

Digital Facilities: Channel No. 45 (656-662 MHz). Power: 182.4-kw max. visual. Antenna: 1470-ft above av. terrain, 1493-ft. above ground, 1506-ft. above sea level.

Latitude 40° 42' 43"
Longitude 74° 00' 79"

FCC Digital File Number: BMPCDT-20000508AAS. Granted: October 23, 2000.

Note: Latitude and longitude coordinates shown are based on the North American Datum of 1927 (NAD 27) as currently required by the Mass Media Bureau of the FCC.

Satellite Earth Stations: Vertex, 4.7-meter Ku-band; Andrew, 5.6-meter Ku-band; M/A-Com, Andrew receivers.

AM Affiliate: WABC, 50-kw, 770 kHz.

FM Affiliate: WPLJ-FM, 4.6-kw, 95.5 MHz (No. 238) 1300-ft.

News Services: UPI, AP, ABC NewsOne.

Ownership: Disney Enterprises Inc. (Group Owner).

Began Operation: August 10, 1948. Sale to present owner by Capital Cities/ABC Inc. approved by FCC February 8, 1996.

Represented (sales): ABC National Television Sales.

Personnel:

J. David Davis, President & General Manager.

Kenny Plotnik, Vice President, News Director.

Art Moore, Vice President, Programming Director.

Bill Beam, Vice President, Engineering.

Pat Liguori, Vice President, Research, ABC Owned TV Stations.

Richard Graham, Vice President, Finance & Business Affairs.

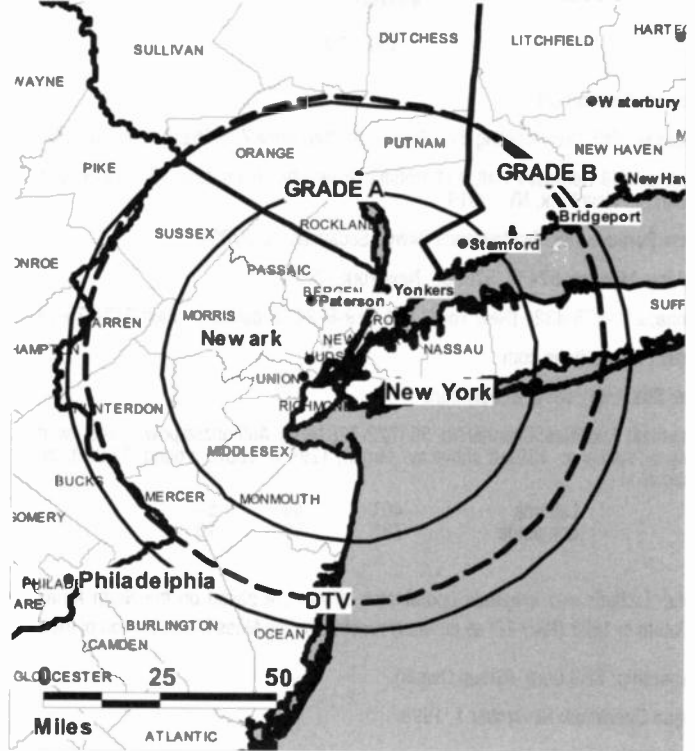
Scott Simensky, Vice President, General Sales Manager.

Iris Osman, Vice President & Local Sales Manager.

David Vianello, Vice President, Creative Services.

Debra O'Connell, Vice President, Marketing Director.

WABC-TV BPCT-20040305ACT GRANTED: 3/11/2004



© 2007 Warren Communications News

Vincent Sollecito, Vice President, National Sales Manager.

Dan Donovan, Vice President & Local Sales Manager.

Maureen Vogel, Traffic Manager.

Rates: On request.

City of License: New York. **Station DMA:** New York, NY. **Rank:** 1.

Circulation © 2006 Nielsen. Coverage based on Nielsen study.

GrandTotal	Cable TV Households	Non-cable TV Households	Total TV Households
Estimated Station Totals *	5,640,210	3,301,880	8,942,090
Average Weekly Circulation (2006)	3,870,843	1,024,247	4,895,090
Average Daily Circulation (2006)			2,452,339
Station DMA Total	Cable TV Households	Non-cable TV Households	Total TV Households
Estimated Station Totals *	5,104,430	1,154,800	6,259,230
Average Weekly Circulation (2006)	3,765,432	783,075	4,548,507
Average Daily Circulation (2006)			2,377,606
Other DMA Total	Cable TV Households	Non-cable TV Households	Total TV Households
Estimated Station Totals *	535,780	2,147,080	2,682,860
Average Weekly Circulation (2006)	105,411	241,172	346,583
Average Daily Circulation (2006)			74,733

*Estimated station totals are sums of the Nielsen TV and Cable TV household estimates for each county in which the station registers viewing of more than 5% as per the Nielsen Survey Methods.

WCBS-DT

Ch. 56

Network Service: CBS.

Licensee: CBS Broadcasting Inc., 2000 K St. NW, Suite 725, Washington, DC 20006.

Studios: 149 Dempster Hall, 111 Hofstra University, Hempstead, NY 11549; 524 W. 57th St., New York, NY 10019.

News Bureau: 425 Meadowlands Pkwy., Secaucus, NJ 07094.

Mailing Address: 524 W. 57th St., New York, NY 10019.

Phone: 212-975-4321 (New York); 201-319-8724 (Secaucus). **Fax:** 212-975-7833.

E-mail: leone@cbs.com

Web Site: <http://www.wcbstv.com>

Technical Facilities: Channel No. 56 (722-728 MHz). Authorized power: 349-kw max. visual. Antenna: 1302-ft above av. terrain, 1296-ft. above ground, 1345-ft. above sea level.

Latitude	40°	44'	54"
Longitude	73°	59'	10"

Note: Latitude and longitude coordinates shown are based on the North American Datum of 1927 (NAD 27) as currently required by the Mass Media Bureau of the FCC.

Ownership: CBS Corp. (Group Owner).

Began Operation: November 1, 1998.

Personnel:

Lew Leone, President & General Manager.

David Friend, Vice President & News Director.

Steve Parr, Vice President, Engineering.

Joel Goldberg, Director, Station Operations.

Jerry McGowan, General Sales Manager.

Craig Riedell, Local Sales Manager.

Gary Comyn, National Sales Manager.

Franca Braatz, Director, Special Events & News Operations.

Steve Miller, Marketing & Creative Services Director.



© 2007 Warren Communications News

Tom Scheidt, Director, Design & Development.

Nicole Tindiglia, Planning Manager.

Emad Asghar, Managing Editor.

Audrey Pass, Director, Communications.

Rates: On request.

City of License: New York. **Station DMA:** New York, NY. **Rank:** 1.

Nielsen Data: Not available.

WCBS-TV

Ch. 2

Network Service: CBS.

Licensee: CBS Broadcasting Inc., 2000 K St. NW, Suite 725, Washington, DC 20006.

Studios: 149 Dempster Hall, 111 Hofstra University, Hempstead, NY 11549; 524 W. 57th St., New York, NY 10019.

News Bureau: 425 Meadowland Pkwy., Secaucus, NJ 07094.

Mailing Address: 524 W. 57th St., New York, NY 10019.

Phone: 212-975-4321 (New York); 201-319-8638 (Secaucus). **Fax:** 201-975-7833.

E-mail: lleone@cbs.com

Web Site: http://www.wcbstv.com

Technical Facilities: Channel No. 2 (54-60 MHz). Authorized power: 45-kw visual. Antenna: 1276-ft above av. terrain, 1266-ft. above ground, 1319-ft. above sea level.

Latitude 40° 44' 54"
Longitude 73° 59' 10"

Transmitter: Empire State Bldg., 350 5th Ave.

Digital Facilities: Channel No. 56 (722-728 MHz). Power: 349-kw max. visual. Antenna: 1302-ft above av. terrain, 1296-ft. above ground, 1345-ft. above sea level.

Latitude 40° 44' 54"
Longitude 73° 59' 10"

FCC Digital File Number: BPCDT-971103KE. Granted: December 17, 1997.

Note: Latitude and longitude coordinates shown are based on the North American Datum of 1927 (NAD 27) as currently required by the Mass Media Bureau of the FCC.

AM Affiliate: WCBS, 50-kw, 880 kHz.

FM Affiliate: WCBS-FM, 7.2-kw, 101.1 MHz (No. 266), 1300-ft.

News Services: UPI, CBS Newspath, AP.

Ownership: CBS Corp. (Group Owner).

Began Operation: July 1, 1941.

Represented (sales): CBS Television Stations National Sales.

Personnel:

Lew Leone, President & General Manager.

David Friend, Vice President & News Director.

Joel Goldberg, Director, Station Operations.

Steve Parr, Vice President, Engineering.

Jerry McGowan, General Sales Manager.

Craig Riedell, Local Sales Manager.

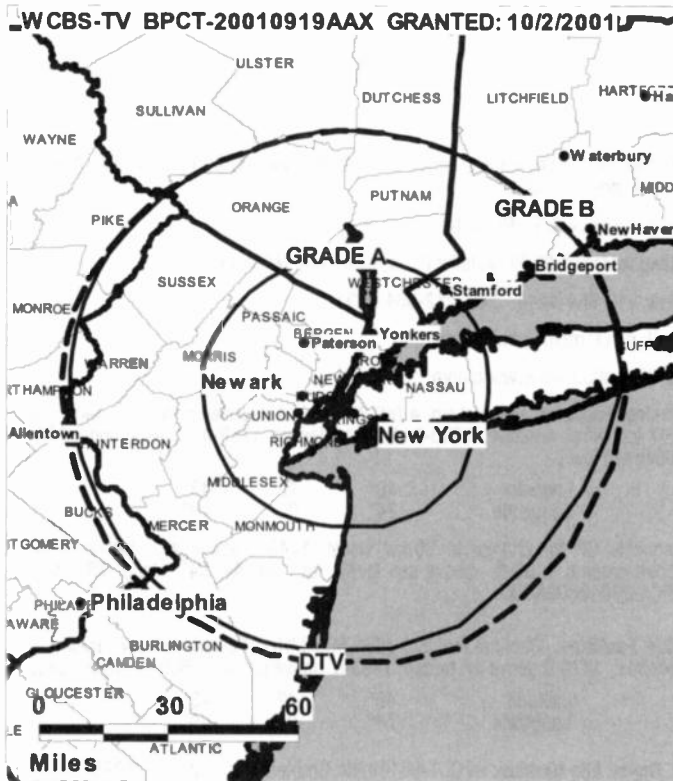
Greg Comyn, National Sales Manager.

Steve Miller, Marketing & Creative Services Director.

Franca Braatz, Director, Special Events & News Operations.

Tom Scheidt, Director, Design & Development.

Nicole Tindiglia, Planning Director.



© 2007 Warren Communications News

Audrey Pass, Director, Communications.

Emad Asghar, Managing Editor.

Rates: On request.

City of License: New York. **Station DMA:** New York, NY. **Rank:** 1.

Circulation © 2006 Nielsen. Coverage based on Nielsen study.

GrandTotal	Cable TV Households	Non-cable TV Households	Total TV Households
Estimated Station Totals *	5,656,290	3,456,250	9,112,540
Average Weekly Circulation (2006)	3,623,235	945,596	4,568,831
Average Daily Circulation (2006)			2,013,084
Station DMA Total	Cable TV Households	Non-cable TV Households	Total TV Households
Estimated Station Totals *	5,104,430	1,154,800	6,259,230
Average Weekly Circulation (2006)	3,517,625	663,583	4,181,208
Average Daily Circulation (2006)			1,929,718
Other DMA Total	Cable TV Households	Non-cable TV Households	Total TV Households
Estimated Station Totals *	551,860	2,301,450	2,853,310
Average Weekly Circulation (2006)	105,610	282,013	387,623
Average Daily Circulation (2006)			83,366

*Estimated station totals are sums of the Nielsen TV and Cable TV household estimates for each county in which the station registers viewing of more than 5% as per the Nielsen Survey Methods.

**WNBC
Ch. 4**

Network Service: NBC.

Licensee: NBC Telemundo License Co., c/o NBC Inc., 1299 Pennsylvania Ave. NW, Washington, DC 20004.

Studio: 30 Rockefeller Plaza, New York, NY 10112.

Mailing Address: 30 Rockefeller Plaza, New York, NY 10112.

Phone: 212-664-4444. **Fax:** 212-664-2994.

E-mail: dan.forman@wnbc.com

Web Site: http://www.wnbc.com

Technical Facilities: Channel No. 4 (66-72 MHz). Authorized power: 17.4-kw visual, 3.47-kw aural. Antenna: 1690-ft above av. terrain, 1729-ft. above ground, 1741-ft. above sea level.

Latitude 40° 42' 43"
Longitude 74° 00' 49"

Requests CP for change to 30-kw visual, 1440-ft above av. terrain, 1434-ft. above ground, 1483-ft. above sea level; lat. 40° 44' 54", long. 73° 59' 10", BPCT-20040609ABQ.

Digital Facilities: Channel No. 28 (554-560 MHz). Power: 178-kw max. visual. Antenna: 1470-ft above av. terrain, 1493-ft. above ground, 1506-ft. above sea level.

Latitude 40° 42' 43"
Longitude 74° 00' 49"

FCC Digital File Number: BPCDT-981102KI. Granted: December 16, 1998.

Note: Latitude and longitude coordinates shown are based on the North American Datum of 1927 (NAD 27) as currently required by the Mass Media Bureau of the FCC.

News Services: UPI, NBC News Channel, AP.

Ownership: NBC Universal (Group Owner).

Began Operation: July 1, 1941. Sale of parent RCA Corp. to General Electric Co. approved by FCC June 5, 1986.

Represented (sales): Harrington, Righter & Parsons Inc.

Personnel:

Frank Comerford, President & General Manager.

Dan Forman, Senior Vice President, News & Station Manager.

Mark Lund, Vice President & General Sales Manager.

David Hyman, Vice President, Creative Services & Programming.

Kathy Scheets, Vice President, New Business Development & Marketing.

Anna Carbonell, Vice President, Stations Relations.

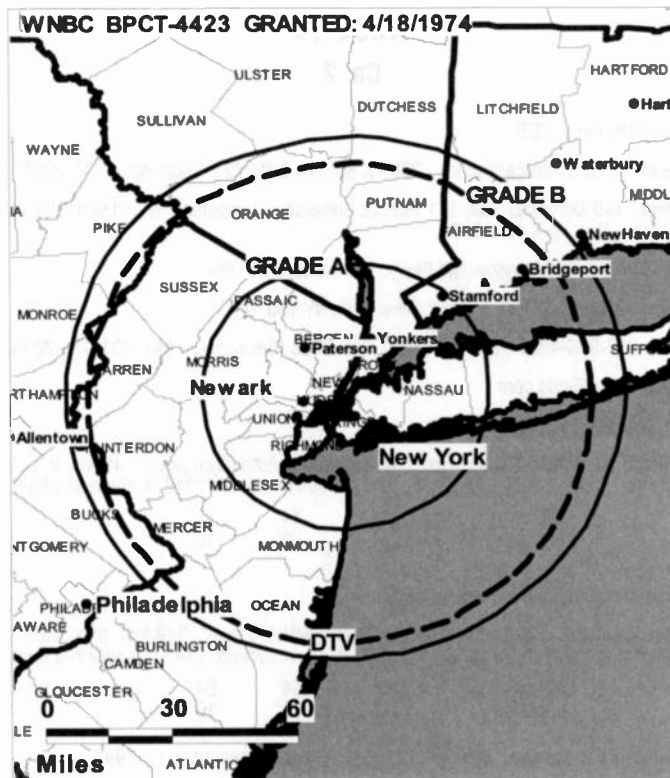
Rich Mlotok, Local Sales Manager.

Matt Braatz, Operations & Engineering Director.

Adele Rifkin, Program Director.

Vicki McDonald, Creative Services Director.

Laurie Wiseman, Traffic Manager.



© 2007 Warren Communications News

Rates: On request.

City of License: New York. **Station DMA:** New York, NY. **Rank:** 1.

Circulation © 2006 Nielsen. Coverage based on Nielsen study.

GrandTotal	Cable TV Households	Non-cable TV Households	Total TV Households
Estimated Station Totals *	5,891,740	3,353,720	9,245,460
Average Weekly Circulation (2006)	3,801,577	962,564	4,764,141
Average Daily Circulation (2006)			2,300,957
Station DMA Total	Cable TV Households	Non-cable TV Households	Total TV Households
Estimated Station Totals *	5,104,430	1,154,800	6,259,230
Average Weekly Circulation (2006)	3,624,097	714,039	4,338,136
Average Daily Circulation (2006)			2,193,914
Other DMA Total	Cable TV Households	Non-cable TV Households	Total TV Households
Estimated Station Totals *	787,310	2,198,920	2,986,230
Average Weekly Circulation (2006)	177,480	248,525	426,005
Average Daily Circulation (2006)			107,043

*Estimated station totals are sums of the Nielsen TV and Cable TV household estimates for each county in which the station registers viewing of more than 5% as per the Nielsen Survey Methods.

WNBC-DT

Ch. 28

Network Service: NBC.

Licensee: NBC Telemundo License Co., c/o NBC Inc., 1299 Pennsylvania Ave. NW, Washington, DC 20004.

Studio: 30 Rockefeller Plaza, New York, NY 10112.

Mailing Address: 30 Rockefeller Plaza, New York, NY 10112.

Phone: 212-664-4444. **Fax:** 212-664-2994.

E-mail: dan.forman@wnbc.com

Web Site: <http://www.wnbc.com>

Technical Facilities: Channel No. 28 (554-560 MHz). Authorized power: 178-kw max. visual. Antenna: 1470-ft above av. terrain, 1493-ft. above ground, 1506-ft. above sea level.

Latitude	40°	42'	43"
Longitude	74°	00'	49"

Note: Latitude and longitude coordinates shown are based on the North American Datum of 1927 (NAD 27) as currently required by the Mass Media Bureau of the FCC.

Ownership: NBC Universal (Group Owner).

Began Operation: July 3, 2001. High Definition.

Represented (engineering): Denny & Associates PC.

Personnel:

Frank Comerford, President & General Manager.

Dan Forman, Senior Vice President, News & Station Manager.

Mark Lund, Vice President & General Sales Manager.

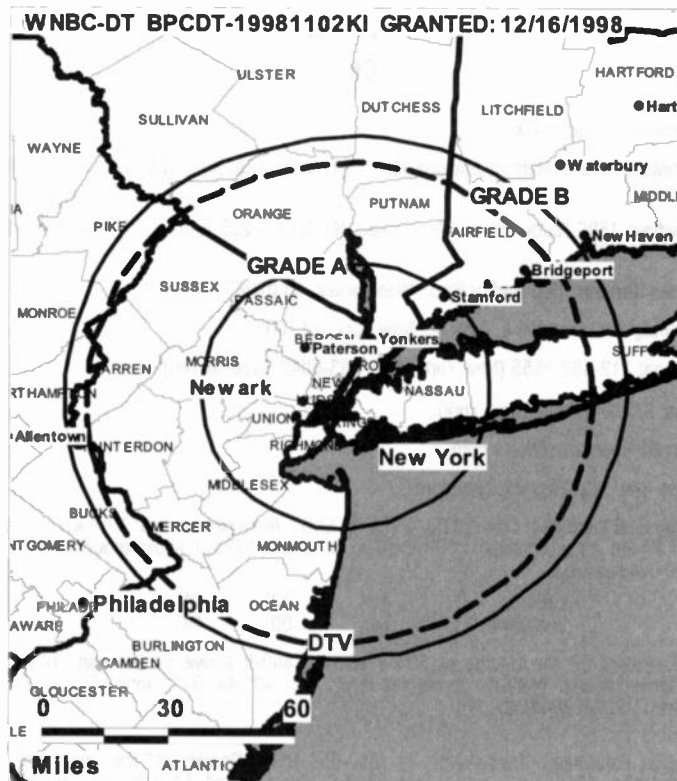
David Hyman, Vice President, Creative Services & Programming.

Kathryn Scheets, Vice President, New Business Development & Marketing.

Anna Carbonell, Vice President, Station Relations.

Rich Mlotok, Local Sales Manager.

Matt Braatz, Operations & Engineering Director.



© 2007 Warren Communications News

Adele Rifkin, Program Director.

Vicki McDonald, Creative Services Director.

Laurie Wiseman, Traffic Manager.

Rates: On request.

City of License: New York. **Station DMA:** New York, NY. **Rank:** 1.

Nielsen Data: Not available.

WNYW

Ch. 5

Network Service: FOX.

Licensee: Fox Television Stations Inc., 5151 Wisconsin Ave. NW, Washington, DC 20016.

Studios: 1500 Harbor Blvd., Weehawken, NJ 07087; 205 E. 67th St., New York, NY 10021-6099.

News Bureau: 1500 Harbor Blvd., Weehawken, NJ 07087.

Mailing Address: 205 E. 67th St., New York, NY 10021.

Phone: 212-452-5555 (New York); 201-863-8843 (Weehawken).

Fax: 212-249-1182 (New York).

E-mail: vservices@foxtv.com

Web Site: http://www.fox5ny.com

Technical Facilities: Channel No. 5 (76-82 MHz). Authorized power: 17.4-kw visual, 1.74-kw aural. Antenna: 1690-ft above av. terrain, 1729-ft. above ground, 1741-ft. above sea level.

Latitude 40° 42' 43"
Longitude 74° 00' 49"

Requests CP for change to 30-kw visual, 1440-ft above av. terrain, 1434-ft. above ground, 1483-ft. above sea level; lat. 40° 44' 54", long. 73° 59' 10", BPCT-20040304ACO.

Digital Facilities: Channel No. 44 (650-656 MHz). Power: 246-kw max. visual. Antenna: 1207-ft above av. terrain, 1198-ft. above ground, 1250-ft. above sea level.

Latitude 40° 44' 54"
Longitude 73° 59' 10"

Note: Latitude and longitude coordinates shown are based on the North American Datum of 1927 (NAD 27) as currently required by the Mass Media Bureau of the FCC.

Multichannel TV Sound: Stereo and separate audio program.

News Services: Reuters TV, AP.

Ownership: Fox Television Holdings Inc. (Group Owner).

Began Operation: May 2, 1944. Started as a Du Mont station. Du Mont Broadcasting Corp. was spun off by Allen B. Du Mont Laboratories Inc. on December 2, 1955, to its common stockholders of record on November 14, 1955, pursuant to FCC consent of November 17, 1955. Its name was changed to Metropolitan Broadcasting Corp. on May 13, 1958. March 28, 1961, parent company name became Metromedia Inc. Sale to present owner by Metromedia approved by FCC November 14, 1985 (Television Digest, Vol. 25:18, 39, 46).

Represented (sales): Fox Television Sales Inc.

Personnel:

Al Shjarback, Vice President, Engineering.

Scott Matthews, Vice President, News.

Daniel Carlin, Vice President, Programming & Research.

Matt Ohnemus, Vice President, Creative Director.

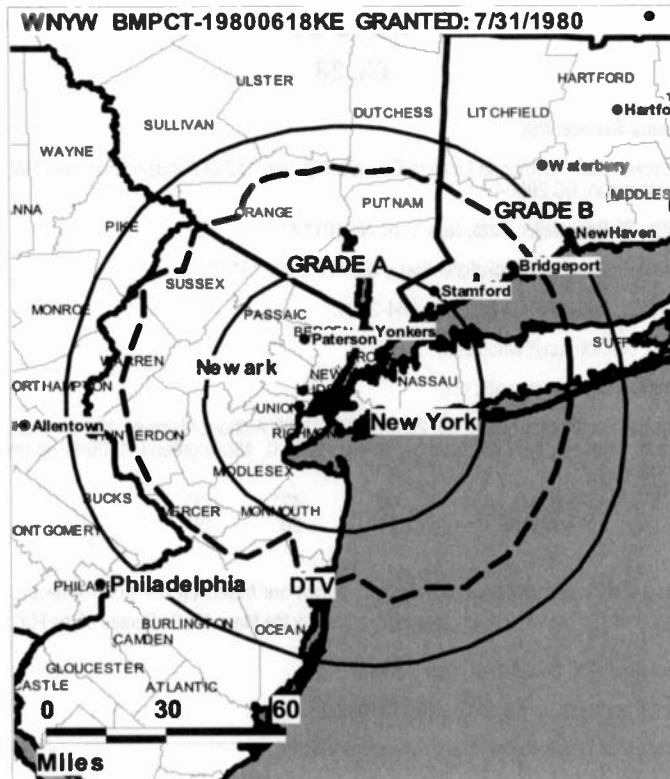
Chuck Fleming, Sales & Marketing Director.

Debbie von Ahrens, Sales Director.

Brian Nyemchek, Local Sales Manager.

Jeff Joselson, National Sales Manager.

Rob Schu, National Sales Manager.



© 2007 Warren Communications News

Edward Harris, Engineering Director.

Tony Yee, Research Director.

Violet Chew, Traffic Manager.

Iris Sierra, Human Resources Director.

Rates: On request.

City of License: New York. **Station DMA:** New York, NY. **Rank:** 1.

Circulation © 2006 Nielsen. Coverage based on Nielsen study.

GrandTotal	Cable TV Households	Non-cable TV Households	Total TV Households
Estimated Station Totals *	5,975,390	3,230,270	9,205,660
Average Weekly Circulation (2006)	3,585,013	969,210	4,554,223
Average Daily Circulation (2006)			1,749,426
Station DMA Total	Cable TV Households	Non-cable TV Households	Total TV Households
Estimated Station Totals *	5,104,430	1,154,800	6,259,230
Average Weekly Circulation (2006)	3,373,700	732,067	4,105,767
Average Daily Circulation (2006)			1,670,261
Other DMA Total	Cable TV Households	Non-cable TV Households	Total TV Households
Estimated Station Totals *	870,960	2,075,470	2,946,430
Average Weekly Circulation (2006)	211,313	237,143	448,456
Average Daily Circulation (2006)			79,165

*Estimated station totals are sums of the Nielsen TV and Cable TV household estimates for each county in which the station registers viewing of more than 5% as per the Nielsen Survey Methods.

WNYW-DT

Ch. 44

Network Service: FOX.

Licensee: Fox Television Stations Inc., 5151 Wisconsin Ave. NW, Washington, DC 20016.

Studios: 1500 Harbor Blvd., Weehawken, NJ 07087; 205 E. 67th St., New York, NY 10021.

Mailing Address: 205 E. 67th St., New York, NY 10021.

Phone: 212-452-5555. **Fax:** 212-249-1182.

E-mail: vservices@foxtv.com

Web Site: <http://www.fox5ny.com>

Technical Facilities: Channel No. 44 (650-656 MHz). Authorized power: 246-kw max. visual. Antenna: 1207-ft above av. terrain, 1198-ft. above ground, 1250-ft. above sea level.

Latitude	40°	44'	54"
Longitude	73°	59'	10"

Holds CP for change to 990-kw max. visual, 1204-ft above av. terrain, 1197-ft. above ground, 1250-ft. above sea level; BMPCDT-19990402KI.

Note: Latitude and longitude coordinates shown are based on the North American Datum of 1927 (NAD 27) as currently required by the Mass Media Bureau of the FCC.

Ownership: Fox Television Holdings Inc. (Group Owner).

Began Operation: May 1, 1999.

Personnel:

Al Shjarback, Vice President, Broadcast Operations, Engineering & Production.

Debbie von Ahrens, Sales Director.

Scott Matthews, Vice President & News Director.

Daniel Carlin, Vice President, Programming & Research.

Matt Ohnemus, Vice President, Creative Director.

Chuck Fleming, Sales & Marketing Director.

Brian Nyemchek, Local Sales Manager.

Jeff Joselson, National Sales Manager.

Rob Schu, National Sales Manager.



© 2007 Warren Communications News

Ed Harris, Engineering Director.

Tony Yee, Research Director.

Violet Chew, Traffic Manager.

Iris Sierra, Human Resources Director.

Rates: On request.

City of License: New York. **Station DMA:** New York, NY. **Rank:** 1.

Nielsen Data: Not available.

WPIX
Ch. 11

Network Service: CW.

Licensee: WPIX Inc., 220 E. 42nd St., New York, NY 10017.

Studio: 220 E. 42nd St., New York, NY 10017.

Mailing Address: 220 E. 42nd St., New York, NY 10017.

Phone: 212-949-1100. **Fax:** 212-210-2591.

E-mail: wpix11@aol.com

Web Site: http://www.wb11.com

Technical Facilities: Channel No. 11 (198-204 MHz). Authorized power: 58.9-kw visual, 11.7-kw aural. Antenna: 1663-ft above av. terrain, 1687-ft. above ground, 1699-ft. above sea level.

Latitude 40° 42' 43"
Longitude 74° 00' 49"

Requests CP for change to 123-kw visual, 1329-ft above av. terrain, 1322-ft. above ground, 1373-ft. above sea level; lat. 40° 44' 54", long. 73° 59' 10", BPCT-20040212AAA.

Digital Facilities: Channel No. 33 (584-590 MHz). Power: 265-kw max. visual. Antenna: 1470-ft above av. terrain, 1493-ft. above ground.

Latitude 40° 42' 43"
Longitude 74° 00' 49"

FCC Digital File Number: BPCDT-19991019ABH. Granted: October 31, 2000.

Note: Latitude and longitude coordinates shown are based on the North American Datum of 1927 (NAD 27) as currently required by the Mass Media Bureau of the FCC.

Multichannel TV Sound: Stereo and separate audio program.

Satellite Earth Stations: Transmitter Larcen; Vertex, 4.6-meter Ku-band; Andrew, 5.6-meter Ku-band; M/A-Com, Andrew receivers.

News Services: WTN, Visnews, AP.

Ownership: Tribune Broadcasting Co. (Group Owner).

Began Operation: June 15, 1948.

Represented (sales): TeleRep Inc.

Represented (legal): Sidley Austin LLP.

Personnel:

Betty Ellen Bertamino, Vice President & General Manager.

Laurel Light, Operations Director.

Howard Levinson, General Sales Manager.

Bob Marra, Local Sales Manager.

Rich Golden, Local Sales Manager.

Adam Shapiro, National Sales Manager.

Karen Scott, News Director.

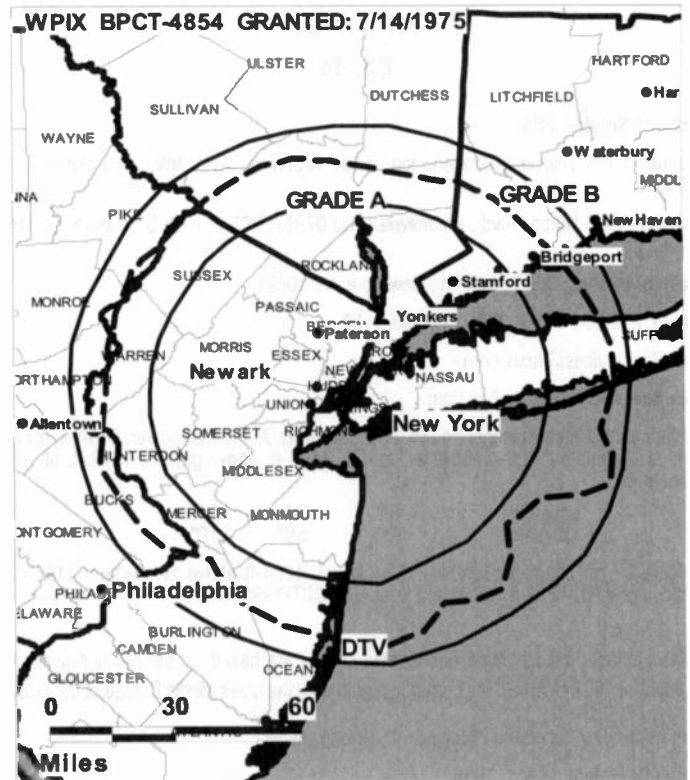
Mike Gano, Broadcast Operations & Engineering Director.

Cathy Davis, Director, Finance.

Julie O'Neil, Program Director.

Angelique Mais, Promotion Manager.

Carlos Austin, Local Production & Community Affairs Director.



© 2007 Warren Communications News

Steve Schussel, Director, Research.

V. Jean Maye, Human Resources Director.

John Zeigler, Creative Services Director.

Rates: On request.

City of License: New York. **Station DMA:** New York, NY. **Rank:** 1.

Circulation © 2006 Nielsen. Coverage based on Nielsen study.

GrandTotal	Cable TV Households	Non-cable TV Households	Total TV Households
Estimated Station Totals *	6,904,930	1,491,950	8,396,880
Average Weekly Circulation (2006)	3,222,298	662,187	3,884,485
Average Daily Circulation (2006)			1,498,378
Station DMA Total	Cable TV Households	Non-cable TV Households	Total TV Households
Estimated Station Totals *	5,104,430	1,154,800	6,259,230
Average Weekly Circulation (2006)	2,886,657	636,977	3,523,634
Average Daily Circulation (2006)			1,417,254
Other DMA Total	Cable TV Households	Non-cable TV Households	Total TV Households
Estimated Station Totals *	1,800,500	337,150	2,137,650
Average Weekly Circulation (2006)	335,641	25,210	360,851
Average Daily Circulation (2006)			81,124

*Estimated station totals are sums of the Nielsen TV and Cable TV household estimates for each county in which the station registers viewing of more than 5% as per the Nielsen Survey Methods.

WPIX-DT

Ch. 33

Network Service: CW.

Grantee: WPIX Inc., 220 E. 42nd St., New York, NY 10017.

Studio: 220 E. 42nd St., New York, NY 10017.

Mailing Address: 220 E. 42nd St., New York, NY 10017.

Phone: 212-949-1100. **Fax:** 212-210-2591.

E-mail: wpix11@aol.com

Web Site: <http://www.wb11.com>

Technical Facilities: Channel No. 33 (584-590 MHz). Authorized power: 265-kw max. visual. Antenna: 1470-ft above av. terrain, 1493-ft. above ground.

Latitude	40°	42'	43"
Longitude	74°	00'	49"

Note: Latitude and longitude coordinates shown are based on the North American Datum of 1927 (NAD 27) as currently required by the Mass Media Bureau of the FCC.

Ownership: Tribune Broadcasting Co. (Group Owner).

Began Operation: Station operating under Special Temporary Authority at 160-kw max. visual; no on-air date

Represented (sales): TeleRep Inc.

Personnel:

Betty Ellen Berlamino, Vice President & General Manager.

Laurel Light, Operations Director.

Howard Levinson, General Sales Manager.

Bob Marra, Local Sales Manager.

Rich Golden, Local Sales Manager.

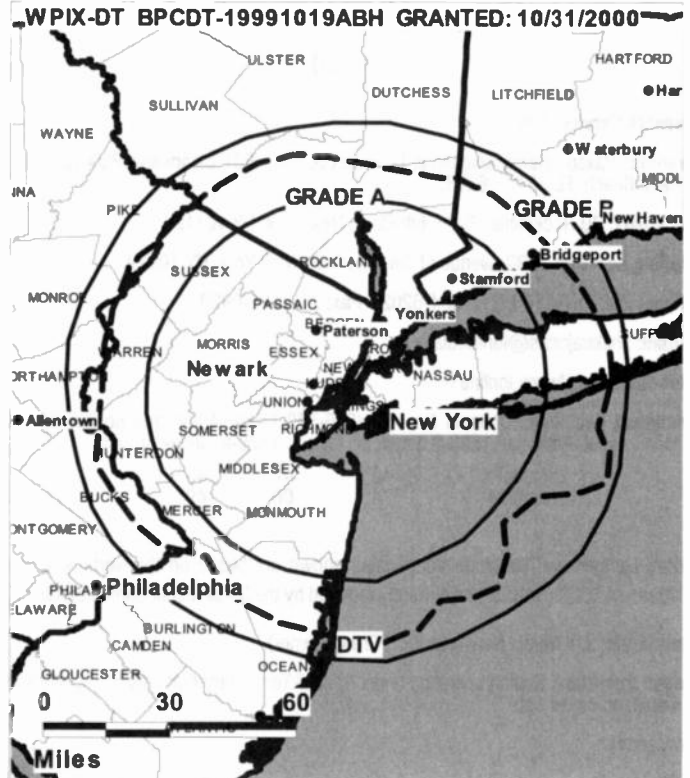
Adam Shapiro, National Sales Manager.

Karen Scott, News Director.

Mike Gano, Broadcast Operations & Engineering Director.

Cathy Davis, Director, Finance.

Julie O'Neil, Program Director.



© 2007 Warren Communications News

Angelique Mais, Promotion Manager.

Carlos Austin, Local Production & Community Affairs Director.

Steve Schussel, Director, Research.

John Zeigler, Creative Services Director.

V. Jean Maya, Human Resources Director.

City of License: New York. **Station DMA:** New York, NY. **Rank:** 1.

Nielsen Data: Not available.

New York — New York

WPXN-DT

Ch. 30

Network Service: ION.

Grantee: Paxson Communications License Co. LLC, 601 Clearwater Park Rd., West Palm Beach, FL 33401-6233.

WPXN-DT: 30 Rockefeller Plaza, 6th Floor, New York, NY 10112.

Mailing Address: 1330 Avenue of the Americas, New York, NY 10019.

Phone: 212-757-3100; 212-664-6202. **Fax:** 212-956-0920.

E-mail: shakirajones@ionmedia.tv

Web Site: <http://www.ionline.tv>

Technical Facilities: Channel No. 30 (566-572 MHz). Authorized power: 220-kw MAX. visual. Antenna: 1503-ft above av. terrain, 1529-ft. above ground.

Latitude	40°	42'	43"
Longitude	74°	00'	49"

Note: Latitude and longitude coordinates shown are based on the North American Datum of 1927 (NAD 27) as currently required by the Mass Media Bureau of the FCC.

Ownership: ION Media Networks Inc. (Group Owner).

Began Operation: Station operating under Special Temporary Authority at 100-kw max. visual; no on-air date

Personnel:

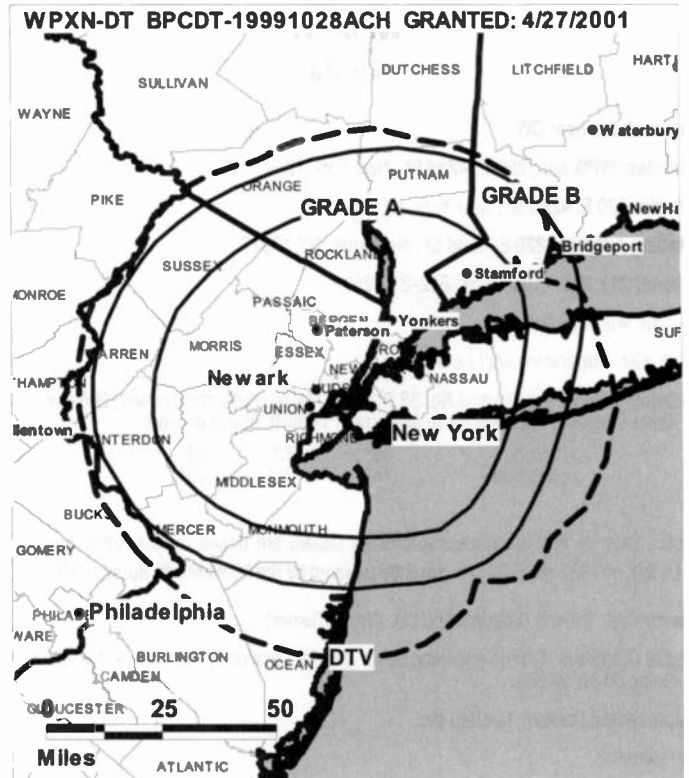
Shakira Jones, General Manager & Business Manager.

Brendan Kelly, Sales Manager.

Joe Cohen, Local Sales Manager.

Jack Davidson, Chief Engineer.

Joanna Rapaport, Traffic Manager.



City of License: New York. **Station DMA:** New York, NY. **Rank:** 1.

Nielsen Data: Not available.

New York — New York

**WPXN-TV
Ch. 31**

Network Service: ION.

Licensee: Paxson Communications License Co. LLC, 601 Clearwater Park Rd., West Palm Beach, FL 33401-6233.

Studio: 30 Rockefeller Plaza, 6th Floor, New York, NY 10112.

Mailing Address: 1330 Avenue of the Americas, New York, NY 10019.

Phone: 212-757-3100; 212-664-4799. **Fax:** 212-956-0920.

E-mail: shakirajones@ionmedia.tv

Web Site: http://www.ionline.tv

Technical Facilities: Channel No. 31 (572-578 MHz). Authorized power: 2800-kw visual, 280-kw aural. Antenna: 1560-ft above av. terrain, 1584-ft. above ground, 1596-ft. above sea level.

Latitude 40° 42' 43"
Longitude 74° 00' 49"

Digital Facilities: Channel No. 30 (566-572 MHz). Power: 220-kw MAX. visual. Antenna: 1503-ft above av. terrain, 1529-ft. above ground.

Latitude 40° 42' 43"
Longitude 74° 00' 49"

FCC Digital File Number: BPCDT-19991028ACH. Granted: April 27, 2001.

Note: Latitude and longitude coordinates shown are based on the North American Datum of 1927 (NAD 27) as currently required by the Mass Media Bureau of the FCC.

News Services: UPI, AP.

Ownership: ION Media Networks Inc. (Group Owner).

Began Operation: November 1, 1962.

Represented (sales): Blair Television.

Represented (legal): Arnold & Porter.

Personnel:

Shakira Jones, General Manager & Business Manager.

Brendan Kelly, Sales Manager.

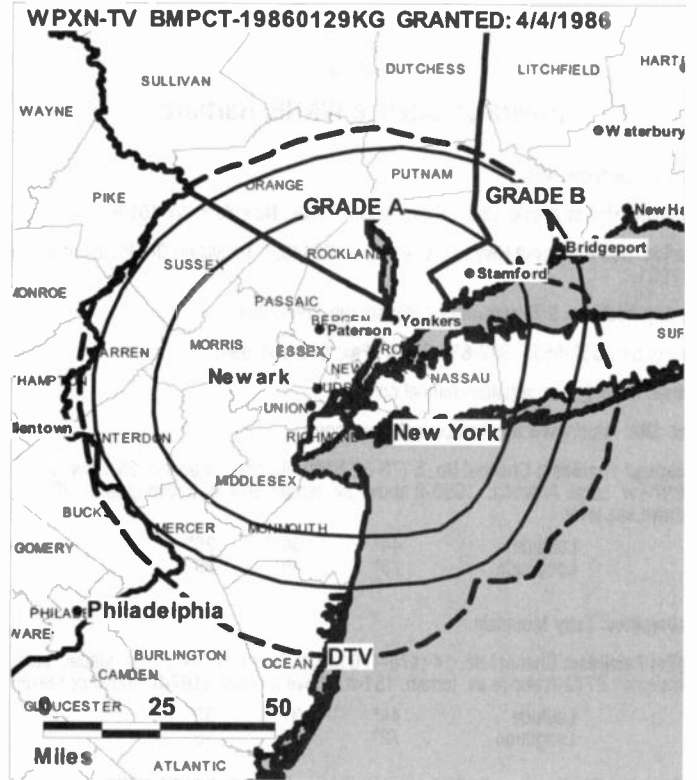
Joe Cohen, Local Sales Manager.

Jack Davidson, Chief Engineer.

Joanna Rapaport, Traffic Manager.

Rates: On request.

City of License: New York. **Station DMA:** New York, NY. **Rank:** 1.



© 2007 Warren Communications News

Circulation © 2006 Nielsen. Coverage based on Nielsen study.

GrandTotal	Cable TV Households	Non-cable TV Households	Total TV Households
Estimated Station Totals *	5,104,430	811,770	5,916,200
Average Weekly Circulation (2006)	827,245	102,483	929,728
Average Daily Circulation (2006)			206,505

Station OMA Total	Cable TV Households	Non-cable TV Households	Total TV Households
Estimated Station Totals *	5,104,430	811,770	5,916,200
Average Weekly Circulation (2006)	827,245	102,483	929,728
Average Daily Circulation (2006)			206,505

*Estimated station totals are sums of the Nielsen TV and Cable TV household estimates for each county in which the station registers viewing of more than 5% as per the Nielsen Survey Methods.

WPTZ

Ch. 5

(Operates satellite WNNE, Hartford)

Network Service: NBC.

Licensee: Hearst-Argyle Stations Inc., 888 7th Ave., New York, NY 10106.

Studios: 553 Roosevelt Hwy., Colchester, VT 05446; 5 Television Dr., Plattsburgh, NY 12901.

Mailing Address: 5 Television Dr., Plattsburgh, NY 12901.

Phone: 518-561-5555; 802-655-5455. **Fax:** 518-561-5940.

E-mail: news@thechamplainchannel.com

Web Site: http://www.thechamplainchannel.com

Technical Facilities: Channel No. 5 (76-82 MHz). Authorized power: 25.1-kw visual, 4.27-kw aural. Antenna: 1990-ft above av. terrain, 977-ft. above ground, 3052-ft. above sea level.

Latitude 44° 34' 26"
Longitude 73° 40' 29"

Transmitter: Terry Mountain.

Digital Facilities: Channel No. 14 (470-476 MHz). Power: 650-kw max. visual, aural. Antenna: 2772-ft above av. terrain, 151-ft. above ground, 4167-ft. above sea level.

Latitude 44° 31' 32"
Longitude 72° 48' 58"

FCC Digital File Number: BPCDT-19991020ACA. Granted: July 17, 2006.

Note: Latitude and longitude coordinates shown are based on the North American Datum of 1927 (NAD 27) as currently required by the Mass Media Bureau of the FCC.

Multichannel TV Sound: Stereo only.

Satellite Earth Station: Transmitter NEC; ADM, 6.1-meter; Scientific-Atlanta receivers.

News Service: AP.

Ownership: Hearst-Argyle Television Inc. (Group Owner).

Began Operation: December 8, 1954. Station, along with Sunrise Television's KSBW & WNNE, was swapped for Hearst-Argyle's WDTN & WNAC-TV (Television Digest, Vol. 38:8). FCC approved deal July 1, 1998. In 1997, Sunrise Television purchased station from Sinclair Communications. Sinclair purchased station through trustee William G. Evans after News Corp. had bought Heritage Communications (Vol. 37:12, 29, 32). Merger of Rollins Communications with Heritage Communications approved by FCC February 9, 1987 (Vol. 26:20, 23). Sale to Rollins Communications by Carl F. Stohn group approved by FCC March 28, 1956 (Vol. 12:7, 13).

Represented (sales): Eagle Television Sales.

Represented (legal): Brooks, Pierce, McLendon, Humphrey & Leonard LLP.

Personnel:

Paul Sands, President & General Manager.

Joe Krone, Operations Manager & Program Director.

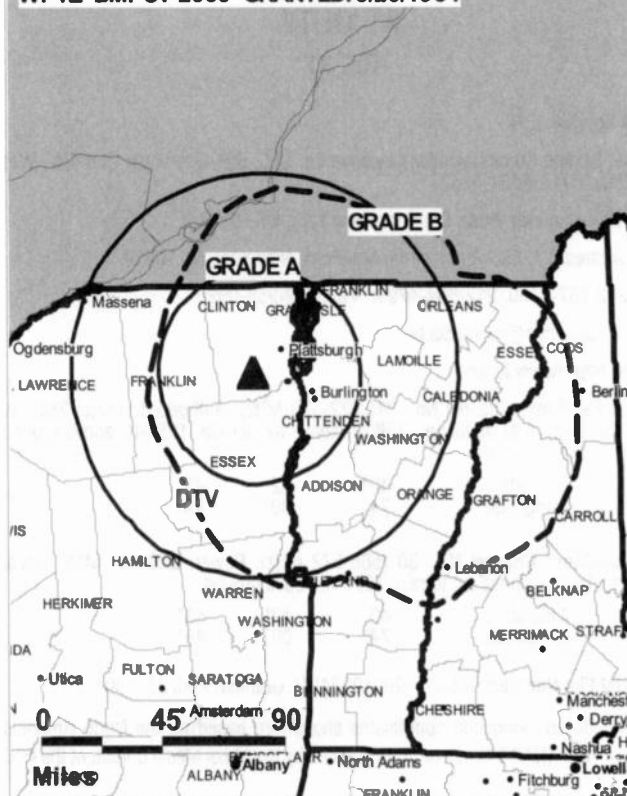
Bruce Lawson, General Sales Manager.

Andy Wormser, News Director.

Andrew Lombard, Chief Engineer.

Steve Herberg, Business Manager.

WPTZ BMPCT-2080 GRANTED: 8/26/1954



© 2007 Warren Communications News

Susan Acklen, Promotion Manager.

James Gratton, Production Manager.

Laura Lareau, Traffic Manager.

Rates: On request.

City of License: North Pole. **Station DMA:** Burlington, VT-Plattsburgh, NY. **Rank:** 90.

Circulation © 2006 Nielsen. Coverage based on Nielsen study.

GrandTotal	Cable TV Households	Non-cable TV Households	Total TV Households
Estimated Station Totals *	174,670	149,950	324,620
Average Weekly Circulation (2006)	109,779	69,686	179,465
Average Daily Circulation (2006)			97,373
Station DMA Total	Cable TV Households	Non-cable TV Households	Total TV Households
Estimated Station Totals *	146,850	145,170	292,020
Average Weekly Circulation (2006)	98,762	69,265	168,027
Average Daily Circulation (2006)			93,742
Other DMA Total	Cable TV Households	Non-cable TV Households	Total TV Households
Estimated Station Totals *	27,820	4,780	32,600
Average Weekly Circulation (2006)	11,017	421	11,438
Average Daily Circulation (2006)			3,631

*Estimated station totals are sums of the Nielsen TV and Cable TV household estimates for each county in which the station registers viewing of more than 5% as per the Nielsen Survey Methods.

New York — Poughkeepsie

WTBY-DT

Ch. 27

Network Service: TBN.

Licensee: Trinity Broadcasting Network Inc., 2442 Michelle Dr., Tustin, CA 92780.

Studio: 11 Merritt Blvd., Fishkill, NY 12524.

Mailing Address: Box 534, Fishkill, NY 12524.

Phone: 845-896-4610. **Fax:** 845-896-4614.

E-mail: wtby@tbn.org

Web Site: <http://www.tbn.org>

Technical Facilities: Channel No. 27 (548-554 MHz). Authorized power: 800-kw max. visual. Antenna: 1174-ft above av. terrain, 176-ft. above ground, 1586-ft. above sea level.

Latitude	41°	29'	20"
Longitude	73°	56'	53.3"

Transmitter: Side of existing tower atop North Beacon Mountain, near Beacon.

Note: Latitude and longitude coordinates shown are based on the North American Datum of 1927 (NAD 27) as currently required by the Mass Media Bureau of the FCC.

Ownership: Trinity Broadcasting Network Inc. (Group Owner).

Began Operation: Station operating; no on-air date

Personnel:

Grace Cephas, Station Manager.

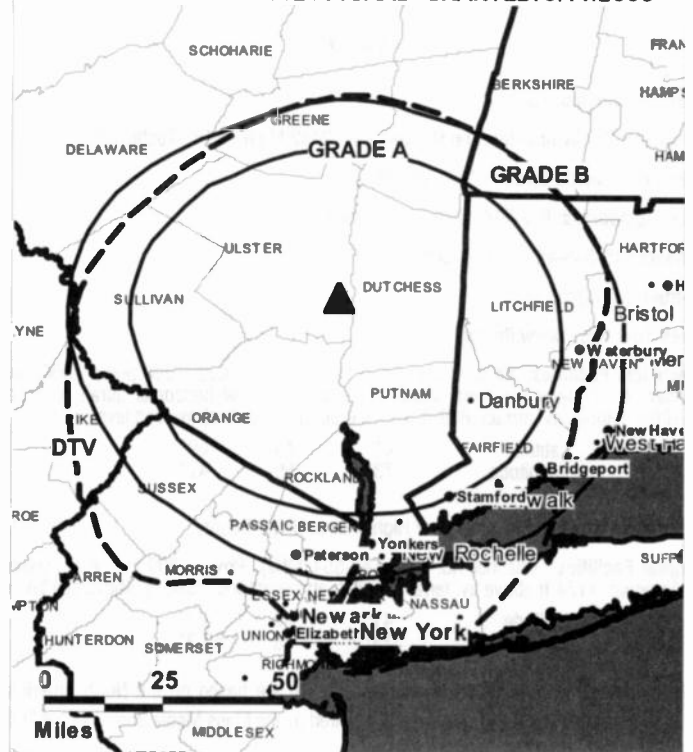
Paul Swartzendruber, Chief Engineer.

Brittain Cephas, Producer.

Mike Hughes, Traffic Manager.

Paul Mitchell, Community Affairs Director.

WTBY-DT BMPCDT-20020618AAD GRANTED: 9/11/2003



© 2007 Warren Communications News

City of License: Poughkeepsie. **Station DMA:** New York, NY. **Rank:** 1.

Nielsen Data: Not available.

WTBY-TV

Ch. 54

Network Service: TBN.

Licensee: Trinity Broadcasting Network Inc., 2442 Michelle Dr., Tustin, CA 92780.

Studio: 11 Merritt Blvd., Fishkill, NY 12524.

Mailing Address: Box 534, Fishkill, NY 12524.

Phone: 845-896-4610. **Fax:** 845-896-4614.

E-mail: wtby@tbn.org

Web Site: http://www.tbn.org

Technical Facilities: Channel No. 54 (710-716 MHz). Authorized power: 5000-kw max. & 1860-kw horizontal visual, 250-kw & 93-kw horizontal aural. Antenna: 1608-ft above av. terrain, 869-ft. above ground, 1972-ft. above sea level.

Latitude 41° 43' 09"
Longitude 73° 59' 47"

Transmitter: Illinois Mountain near Highlands in Ulster County.

Digital Facilities: Channel No. 27 (548-554 MHz). Power: 800-kw max. visual. Antenna: 1174-ft above av. terrain, 176-ft. above ground, 1586-ft. above sea level.

Latitude 41° 29' 20"
Longitude 73° 56' 53.3"

Note: Latitude and longitude coordinates shown are based on the North American Datum of 1927 (NAD 27) as currently required by the Mass Media Bureau of the FCC.

Satellite Earth Station: Transmitter Comark; Scientific-Atlanta, 7-meter C-band; Scientific-Atlanta receivers.

Ownership: Trinity Broadcasting Network Inc. (Group Owner).

Began Operation: April 19, 1981. Sale to present owner by Family Television Inc. approved by FCC June 2, 1982.

Personnel:

Grace Cephas, Station Manager.

Paul Swartzendruber, Chief Engineer.

Brittain Cephas, Producer.

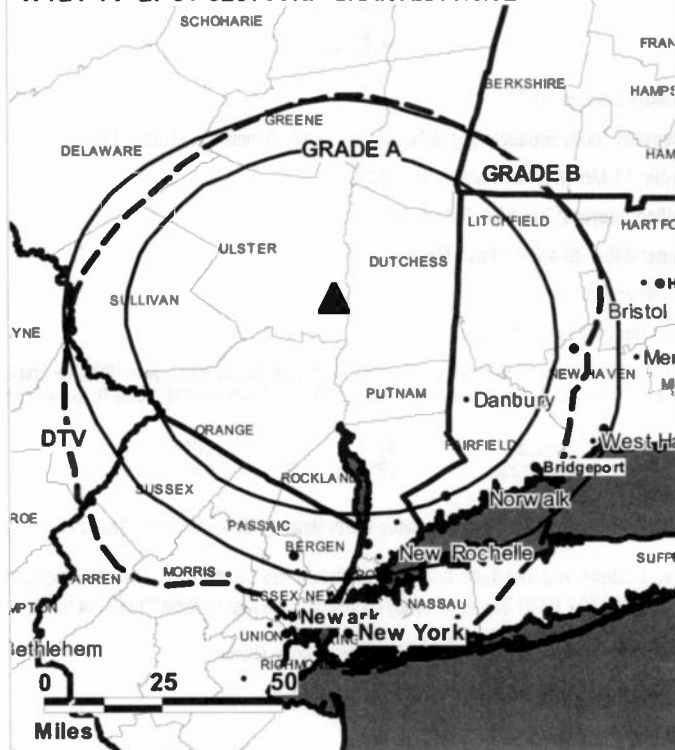
Mike Hughes, Traffic Manager.

Paula Mitchell, Community Affairs Director.

Highest 30 Sec. Rate: \$95.

City of License: Poughkeepsie. **Station DMA:** New York, NY. **Rank:** 1.

WTBY-TV BPCT-920703KF GRANTED: 9/3/92



© 2007 Warren Communications News

Circulation © 2006 Nielsen. Coverage based on Nielsen study.

GrandTotal	Cable TV Households	Non-cable TV Households	Total TV Households
Estimated Station Totals *	125,370	18,390	143,760
Average Weekly Circulation (2006)	15,834	1,416	17,250
Average Daily Circulation (2006)			3,848

Station DMA Total	Cable TV Households	Non-cable TV Households	Total TV Households
Estimated Station Totals *	125,370	18,390	143,760
Average Weekly Circulation (2006)	15,834	1,416	17,250
Average Daily Circulation (2006)			3,848

*Estimated station totals are sums of the Nielsen TV and Cable TV household estimates for each county in which the station registers viewing of more than 5% as per the Nielsen Survey Methods.

New York — Riverhead

WLNY-DT Ch. 57

Network Service: IND.

Licensee: WLNY LP, 270 S. Service Rd., Suite 55, Melville, NY 11747-2337.

Studio: 270 S. Service Rd., Suite 55, Melville, NY 11747-2337.

Mailing Address: 270 S. Service Rd., Suite 55, Melville, NY 11747-2337.

Phone: 631-777-8855. **Fax:** 631-777-8180.

E-mail: scullen@wnytv.com

Web Site: <http://www.wnnyt.com>

Technical Facilities: Channel No. 57 (728-734 MHz). Authorized power: 425-kw max. visual, aural. Antenna: 635-ft above av. terrain, 613-ft. above ground, 703-ft. above sea level.

Latitude	40°	53'	50"
Longitude	72°	54'	56"

Transmitter: 315 Wading River Hollow Rd., Ridge.

Note: Latitude and longitude coordinates shown are based on the North American Datum of 1927 (NAD 27) as currently required by the Mass Media Bureau of the FCC.

Ownership: WLNY Holdings Inc. (Group Owner).

Began Operation: May 1, 2002. Standard Definition.

Represented (legal): Cohn & Marks LLP.

Personnel:

David Feinblatt, President & General Manager.

Marvin R. Chauvin, Chief Executive Officer & Program Director.

Elliot Simmons, Vice President & Director of Sales.

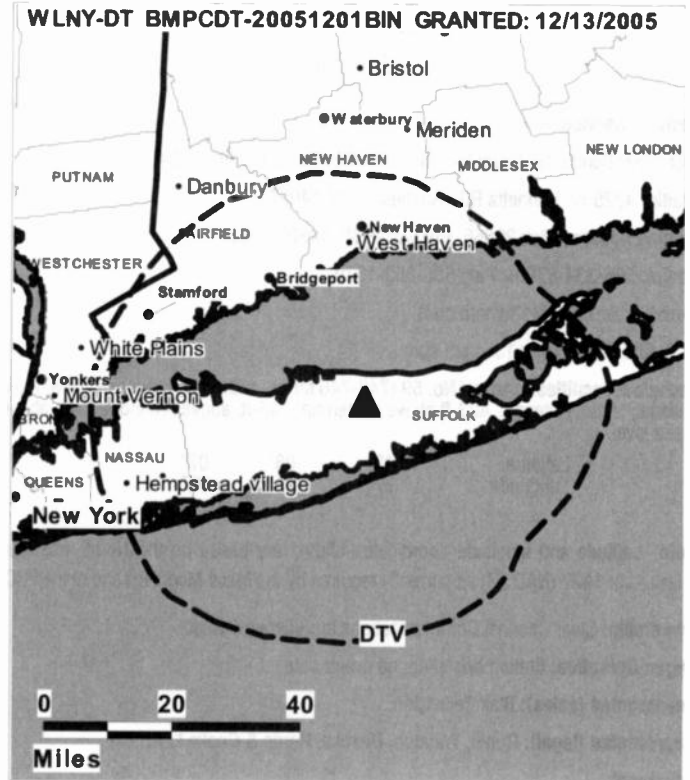
Gerard Diorio, Operations Manager.

Andrew Starr, National Sales Manager.

Rick Belyea, News Director.

Richard Mulliner, Chief Engineer.

Cathy Burkas, Business Manager.



© 2007 Warren Communications News

John Lorefica, Promotion Director.

Debbie Ortiz, Production Director.

Maureen Robinson, Traffic Manager.

Janet Greeley, Office Manager.

City of License: Riverhead. Station DMA: New York, NY. Rank: 1.

Nielsen Data: Not available.

WHAM-DT

Ch. 59

Network Service: ABC.

Licensee: Central NY News Inc., Box 470408, Tulsa, Ok 74147-0408.

Studio: 4225 W. Henrietta Rd., Rochester, NY 14623.

Mailing Address: Box 20555, Rochester, NY 14602-0555.

Phone: 585-334-8700. **Fax:** 585-359-1570.

E-mail: kbeckwith@13wham.com

Web Site: http://www.13wham.com

Technical Facilities: Channel No. 59 (740-746 MHz). Authorized power: 996-kw max. visual, aural. Antenna: 423-ft above av. terrain, 243-ft. above ground, 915-ft. above sea level.

Latitude	43°	08'	07"
Longitude	77°	35'	03"

Note: Latitude and longitude coordinates shown are based on the North American Datum of 1927 (NAD 27) as currently required by the Mass Media Bureau of the FCC.

Ownership: Clear Channel Communications Inc. (Group Owner).

Began Operation: Station operating; no on-air date

Represented (sales): Blalr Television.

Represented (legal): Rubin, Winston, Diercks, Harris & Cooke LLP.

Personnel:

Kent Beckwith, Vice President & General Manager.

Carol Nolan, General Sales Manager.

David DiProsa, Local Sales Manager.

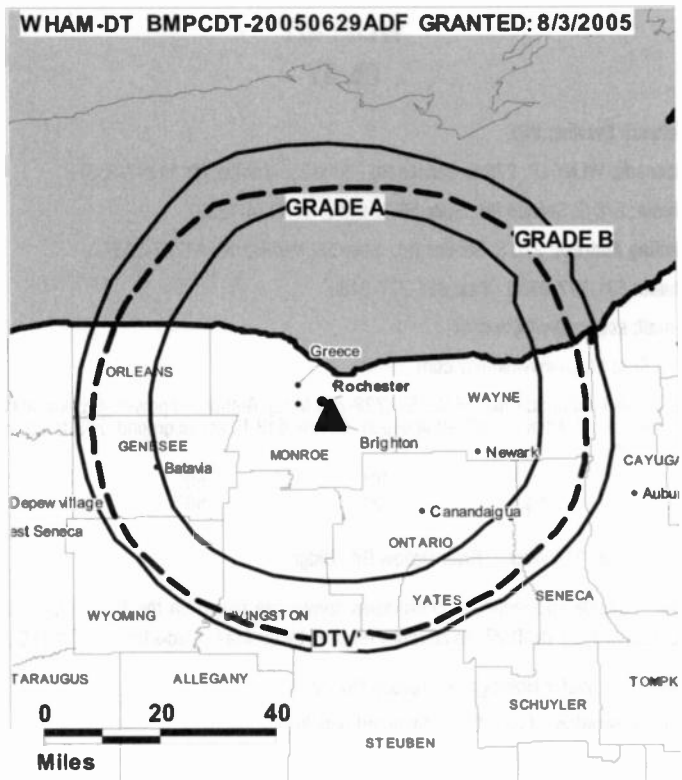
Mark Zeger, National Sales Manager.

Chuck Samuels, News Director.

Ted McWharf, Engineering Co-Manager.

Stan Manson, Engineering Co-Manager.

Alicia Manuse, Program Assistant.



Jeff Starkweather, Marketing Director.

Craig D. Heslor, Production Manager.

Charlotte Clarke, Community Affairs Director.

City of License: Rochester. Station DMA: Rochester, NY. Rank: 78.

Nielsen Data: Not available.

WHAM-TV
Ch. 13

Network Service: ABC.

Licensee: Central NY News Inc., Box 470408, Tulsa, OK 74147-0408.

Studio: 4225 W. Henrietta Rd., Rochester, NY 14623.

Mailing Address: Box 20555, Rochester, NY 14602-0555.

Phone: 585-334-8700. **Fax:** 585-359-1570.

E-mail: kbeckwith@13wham.com

Web Site: http://www.13wham.com

Technical Facilities: Channel No. 13 (210-216 MHz). Authorized power: 316-kw visual, 47.9-kw aural. Antenna: 499-ft above av. terrain, 318-ft. above ground, 991-ft. above sea level.

Latitude 43° 08' 07"
Longitude 77° 35' 03"

Transmitter: Pinnacle Hill, Brighton.

Digital Facilities: Channel No. 59 (740-746 MHz). Power: 996-kw max. visual, aural. Antenna: 423-ft above av. terrain, 243-ft. above ground, 915-ft. above sea level.

Latitude 43° 08' 07"
Longitude 77° 35' 03"

FCC Digital File Number: BPCDT-19991101AGM. Granted: August 03, 2005.

Note: Latitude and longitude coordinates shown are based on the North American Datum of 1927 (NAD 27) as currently required by the Mass Media Bureau of the FCC.

Satellite Earth Stations: Transmitter RCA; Simulsat, 7-meter C-band; Andrew, 7.3-meter C-band; Andrew, 4.5-meter C-band; Standard Components, Harris receivers.

News Services: UPI, CNN Newsource, Bloomberg TV, AP.

Ownership: Clear Channel Communications Inc. (Group Owner).

Began Operation: September 15, 1962. Started as an interim operation owned equally by 8 applicants for Ch. 13. FCC granted application of Flower City TV Corp. August 3, 1967 (Television Digest, Vol. 7:32). Flower City began operation after March 1, 1970. Sale to Post Corp. approved by FCC August 15, 1977 (Vol. 17:16). Sale to Gillett Holdings approved by FCC June 19, 1984. Sale to Falmouth Broadcasting approved by FCC February 8, 1990 but not consummated. Sale to VS & A-Hughes Inc. approved by FCC May 15, 1991 (Vol. 31:13). Sale to Guy Gannett Communications Inc. approved by FCC January 31, 1995. Sale to Sinclair Communications Inc., who subsequently sold station to The Ackerley Group, approved by FCC April 12, 1999 (Vol. 38:36, 37). In stock swap, Clear Channel Broadcasting Inc. acquired The Ackerley Group. FCC approved deal May 29, 2002 (Vol. 41:42, 42:22).

Represented (sales): Millennium Sales & Marketing.

Represented (legal): Rubin, Winston, Diercks, Harris & Cooke LLP.

Personnel:

Kent Beckwith, Vice President & General Manager.

Carol Nolan, General Sales Manager.

David DiProsa, Local Sales Manager.

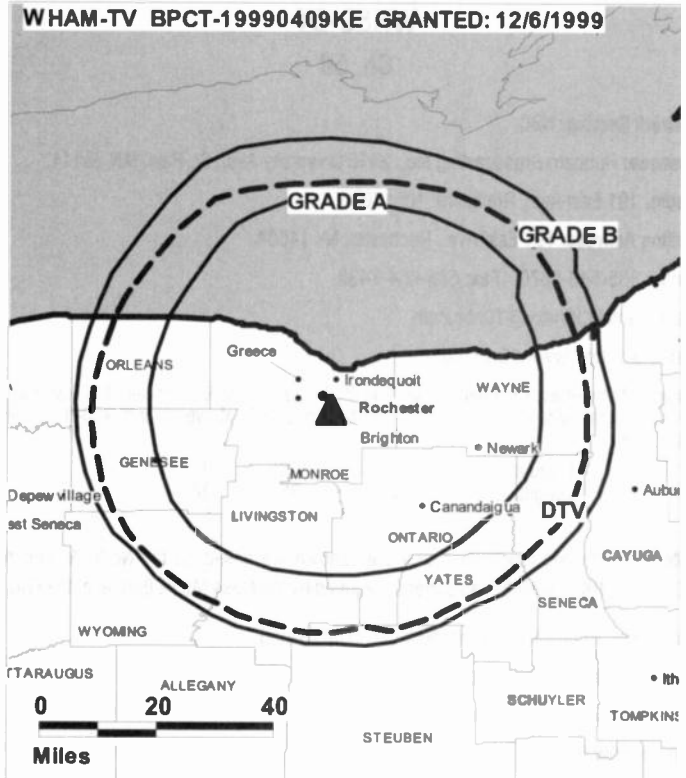
Mark Zeger, National Sales Manager.

Chuck Samuels, News Director.

Ted McWharf, Engineering Co-Manager.

Stan Manson, Engineering Co-Manager.

Alicia Manuse, Program Assistant.



Jeff Starkweather, Marketing Director.

Craig D. Heslor, Production Manager.

Charlotte Clarke, Community Affairs Director.

Rates: On request.

City of License: Rochester. **Station DMA:** Rochester, NY. **Rank:** 78.

Circulation © 2006 Nielsen. Coverage based on Nielsen study.

GrandTotal	Cable TV Households	Non-cable TV Households	Total TV Households
Estimated Station Totals *	329,320	141,260	470,580
Average Weekly Circulation (2006)	214,537	84,198	298,735
Average Daily Circulation (2006)			151,407
Station DMA Total	Cable TV Households	Non-cable TV Households	Total TV Households
Estimated Station Totals *	278,130	116,370	394,500
Average Weekly Circulation (2006)	200,455	79,128	279,583
Average Daily Circulation (2006)			141,855
Other DMA Total	Cable TV Households	Non-cable TV Households	Total TV Households
Estimated Station Totals *	51,190	24,890	76,080
Average Weekly Circulation (2006)	14,082	5,070	19,152
Average Daily Circulation (2006)			9,552

*Estimated station totals are sums of the Nielsen TV and Cable TV household estimates for each county in which the station registers viewing of more than 5% as per the Nielsen Survey Methods.

WHEC-DT

Ch. 58

Network Service: NBC.

Licensee: Hubbard Broadcasting Inc., 3415 University Ave., St. Paul, MN 55114.

Studio: 191 East Ave., Rochester, NY 14604.

Mailing Address: 191 East Ave., Rochester, NY 14604.

Phone: 585-546-5670. **Fax:** 585-454-7433.

E-mail: amold.klinsky@10nbc.com

Web Site: <http://www.10nbc.com>

Technical Facilities: Channel No. 58 (734-740 MHz). Authorized power: 415-kw max. visual, aural. Antenna: 443-ft above av. terrain, 246-ft. above ground, 926-ft. above sea level.

Latitude	43°	08'	07"
Longitude	77°	35'	02"

Note: Latitude and longitude coordinates shown are based on the North American Datum of 1927 (NAD 27) as currently required by the Mass Media Bureau of the FCC.

Ownership: Hubbard Broadcasting Inc. (Group Owner).

Began Operation: Station operating; no on-air date

Represented (legal): Holland & Knight LLP.

Represented (sales): Pety Television Inc.

Personnel:

Arnold Klinsky, Vice President & General Manager.

Joseph Fazio, General Sales Manager.

Mari Lynn Garbarino, Local Sales Manager.

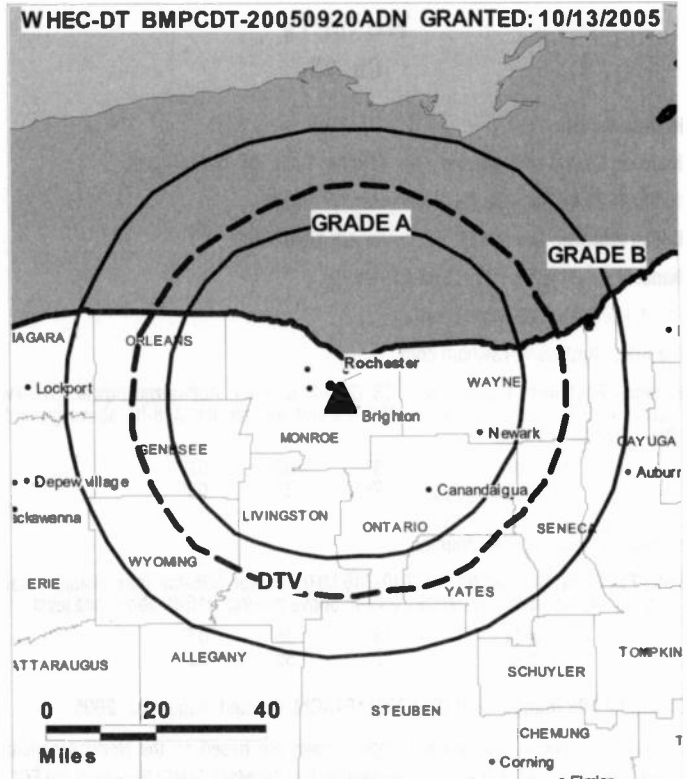
Michael Scoppa, National Sales Manager.

Adam Bradshaw, News Director.

John Walsh, Chief Engineer.

Joseph LaFornara, Business Manager.

Terry Fauth, Program Director.



© 2007 Warren Communications News

Greg Shelley, Sales Marketing Manager.

Kevin Kalvitis, Promotion Director.

Lynn Eason, Research Director.

Sherron Sheridan, Traffic Manager.

City of License: Rochester. **Station DMA:** Rochester, NY. **Rank:** 78.

Nielsen Data: Not available.

WHEC-TV
Ch. 10

Network Service: NBC.

Licensee: Hubbard Broadcasting Inc., 3415 University Ave., St. Paul, MN 55114.

Studio: 191 East Ave., Rochester, NY 14604.

Mailing Address: 191 East Ave., Rochester, NY 14604.

Phone: 585-546-5670. **Fax:** 585-454-7433.

E-mail: amold.klinsky@nbc10.com

Web Site: http://www.10nbc.com

Technical Facilities: Channel No. 10 (192-198 MHz). Authorized power: 316-kw visual, 39.8-kw aural. Antenna: 505-ft above av. terrain, 346-ft. above ground, 1026-ft. above sea level.

Latitude 43° 08' 07"
Longitude 77° 35' 02"

Transmitter: Pinnacle Hill.

Digital Facilities: Channel No. 58 (734-740 MHz). Power: 415-kw max. visual, aural. Antenna: 443-ft above av. terrain, 246-ft. above ground, 926-ft. above sea level.

Latitude 43° 08' 07"
Longitude 77° 35' 02"

FCC Digital File Number: BPCDT-19991028AEH. Granted: October 13, 2005.

Note: Latitude and longitude coordinates shown are based on the North American Datum of 1927 (NAD 27) as currently required by the Mass Media Bureau of the FCC.

Multichannel TV Sound: Stereo only.

News Services: Conus, Sports News Satellite, NBC News Channel, CQI Sports Ticker, AP.

Ownership: Hubbard Broadcasting Inc. (Group Owner).

Began Operation: November 1, 1953. Initial broadcast was as a time-share outlet on Ch. 10 with WVET-TV. It acquired WVET-TV's half of the channel and became a full time outlet following FCC approval of the transfer on August 1, 1961. Sale to BENI Broadcasting of Rochester Inc. by Gannett Co. approved by FCC June 7, 1979. Sale to Viacom International Inc. by BENI Broadcasting of Rochester Inc. approved by FCC October 18, 1983. Hubbard Broadcasting acquired station along with WNYT (TV), Albany in exchange for WTOG-TV, St. Petersburg-Tampa. FCC approved swap September 19, 1996.

Represented (legal): Holland & Knight LLP.

Represented (sales): Petry Television Inc.

Personnel:

Arnold Klinsky, Vice President & General Manager.

Joseph Fazio, General Sales Manager.

Marilynn Garbarino, Local Sales Manager.

Michael Scoppa, National Sales Manager.

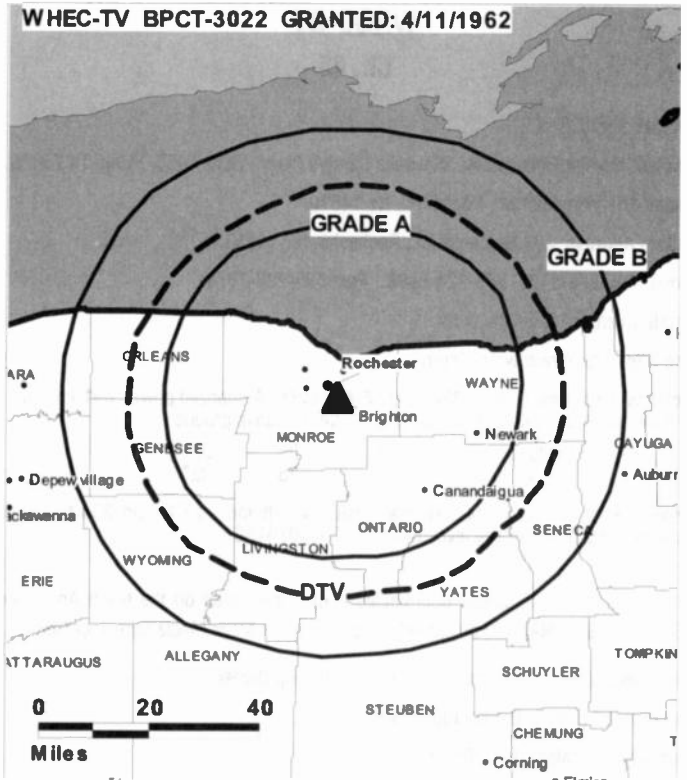
Adam Bradshaw, News Director.

John Walsh, Chief Engineer.

Joseph LaFornara, Business Manager.

Terry A. Fauth, Program Director.

Greg Shelley, Sales Marketing Manager.



© 2007 Warren Communications News

Kevin Kalvitis, Promotion Director.

Lynn Eason, Research Director.

Sherron Sheridan, Traffic Manager.

Rates: On request.

City of License: Rochester. **Station DMA:** Rochester, NY. **Rank:** 78.

Circulation © 2006 Nielsen. Coverage based on Nielsen study.

GrandTotal	Cable TV Households	Non-cable TV Households	Total TV Households
Estimated Station Totals *	356,130	153,290	509,420
Average Weekly Circulation (2006)	226,680	86,554	313,234
Average Daily Circulation (2006)			165,649
Station DMA Total	Cable TV Households	Non-cable TV Households	Total TV Households
Estimated Station Totals *	278,130	116,370	394,500
Average Weekly Circulation (2006)	203,078	80,169	283,247
Average Daily Circulation (2006)			152,588
Other DMA Total	Cable TV Households	Non-cable TV Households	Total TV Households
Estimated Station Totals *	78,000	36,920	114,920
Average Weekly Circulation (2006)	23,602	6,385	29,987
Average Daily Circulation (2006)			13,061

*Estimated station totals are sums of the Nielsen TV and Cable TV household estimates for each county in which the station registers viewing of more than 5% as per the Nielsen Survey Methods.

WROC-DT

Ch. 45

Network Service: CBS.

Grantee: Nexstar Finance Inc., 909 Lake Carolyn Pkwy., Suite 1450, Irving, TX 75039.

Studio: 201 Humboldt St., Rochester, NY 14610.

Mailing Address: 201 Humboldt St., Rochester, NY 14610.

Phone: 585-288-8400; 585-224-8888. **Fax:** 585-288-7679.

E-mail: mjaromin@wroctv.com

Web Site: <http://www.wroctv.com>

Technical Facilities: Channel No. 45 (656-662 MHz). Authorized power: 891-kw max. visual. Antenna: 433-ft above av. terrain, 236-ft. above ground.

Latitude	43°	08'	07"
Longitude	77°	35'	02"

Holds CP for change to 1000-kw max. visual, 401-ft above av. terrain, 204-ft. above ground, 885-ft. above sea level; BMPCDT-20050701ACF.

Note: Latitude and longitude coordinates shown are based on the North American Datum of 1927 (NAD 27) as currently required by the Mass Media Bureau of the FCC.

Ownership: Nexstar Broadcasting Group Inc. (Group Owner).

Represented (legal): Drinker Biddle & Reath LLP.

Represented (sales): Blair Television.

Personnel:

Marc Jaromin, Vice President & General Manager.

Don Loy, Station & Production Manager.

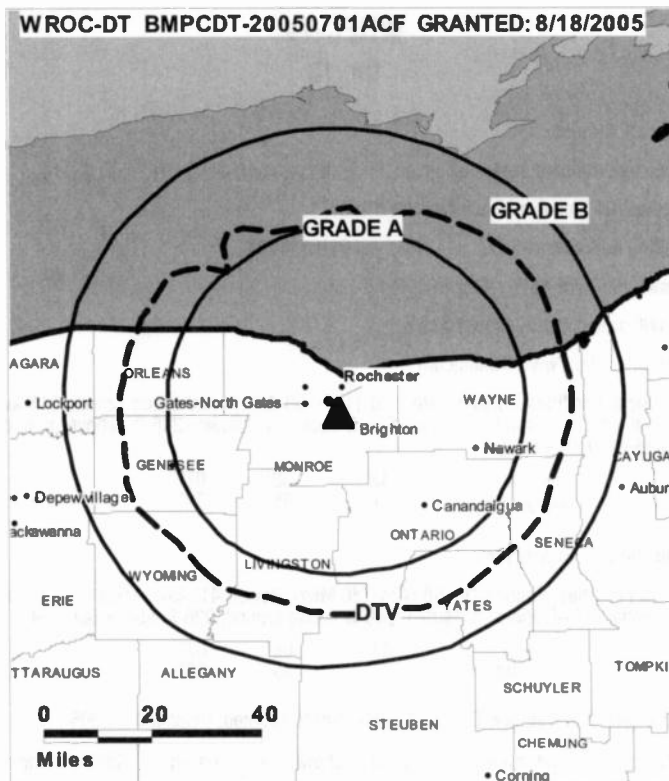
John Martin, General Sales Manager.

Linda Tibbits, Local Sales Manager.

John Nizamis, National Sales Manager.

Lee Eldridge, News Director.

Eric Melenbacker, Chief Engineer.



© 2007 Warren Communications News

Bonnie Alaimo, Business & Human Resources Manager.

Sue Dobmeier, Promotion Manager.

Dan McCarty, Traffic Manager.

City of License: Rochester. **Station DMA:** Rochester, NY. **Rank:** 78.

Nielsen Data: Not available.

WROC-TV
Ch. 8

Network Service: CBS.

Licensee: Nexstar Finance Inc., 909 Lake Carolyn Pkwy., Suite 1450, Irving, TX 75039.

Studio: 201 Humboldt St., Rochester, NY 14610.

Mailing Address: 201 Humboldt St., Rochester, NY 14610.

Phone: 585-224-8888. **Fax:** 585-288-7679.

E-mail: mjaromin@wroctv.com

Web Site: http://www.wroctv.com

Technical Facilities: Channel No. 8 (180-186 MHz). Authorized power: 316-kw visual, 48.5-kw aural. Antenna: 505-ft above av. terrain, 346-ft. above ground, 1026-ft. above sea level.

Latitude 43° 08' 07"
Longitude 77° 35' 02"

Transmitter: Pinnacle Hill, Brighton.

Digital Facilities: Channel No. 45 (656-662 MHz). Power: 891-kw max. visual. Antenna: 433-ft above av. terrain, 236-ft. above ground.

Latitude 43° 08' 07"
Longitude 77° 35' 02"

FCC Digital File Number: BPCDT-19991020ACB. Granted: August 18, 2005.

Note: Latitude and longitude coordinates shown are based on the North American Datum of 1927 (NAD 27) as currently required by the Mass Media Bureau of the FCC.

Multichannel TV Sound: Stereo only.

Satellite Earth Stations: Transmitter RCA; Paraclipse, 3.8-meter C-band; Harris, 4.5-meter Ku-band; United Satellite Systems, 5-meter Ku-band; Standard Communications receivers.

SNG Mobile Dish: AVL, 1.2-meter Ku-band.

News Services: CNN Newsource, CBS Newspath, AP.

Ownership: Nexstar Broadcasting Group Inc. (Group Owner).

Began Operation: June 11, 1949. Sale to present owner by Sunrise Broadcasting Corp. approved by FCC December 9, 1999. Sale to Smith Broadcasting Group dismissed March 31, 1999. Sale to Sunrise Broadcasting Corp. by Smith Broadcasting approved by FCC February 26, 1997. Sale to Smith Broadcasting approved by FCC September 29, 1995 (Television Digest, Vol. 35:17, 41). Sale to Television Station Partners by Ziff Corp. approved by FCC January 18, 1983 (Vol. 22:30). Sale to Ziff by Rust Craft Broadcasting approved by FCC March 22, 1979. FCC approved sale May 10, 1978 (Vol. 17:26, 27, 36, 38; 18:20, 31). Sale to Rust Craft Broadcasting by Veterans Broadcasting approved by FCC February 10, 1965 (Vol. 4:39, 46; 5:7). Previous sale to Veterans Broadcasting by Transcontinent TV Corp. approved by FCC November 15, 1961. Sale to Transcontinent by Stromberg-Carlson division of General Dynamics Corp. approved by FCC July 18, 1956 (Vol. 12:24, 29).

Represented (sales): Blair Television.

Represented (legal): Drinker Biddle & Reath LLP.

Personnel:

Marc Jaromin, Vice President & General Manager.

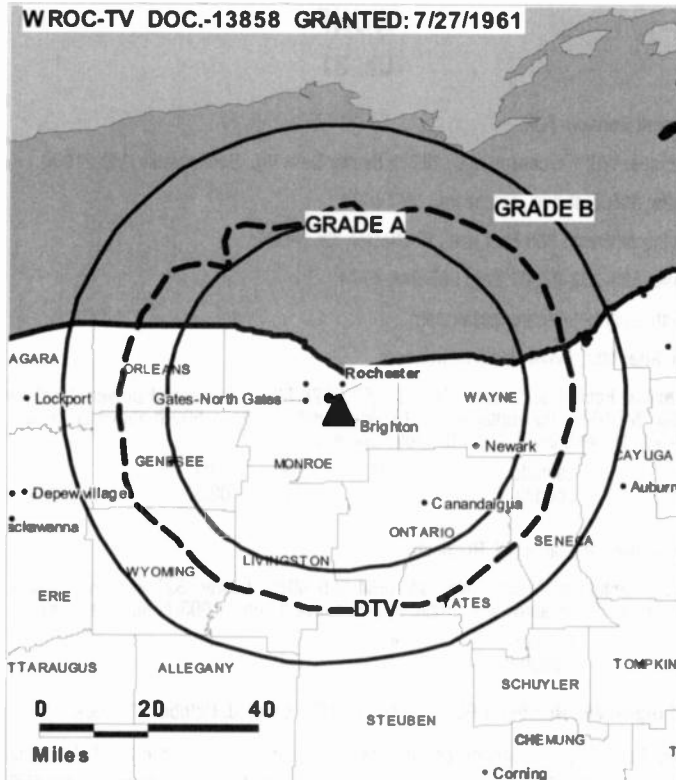
Don Loy, Station Manager & Production Manager.

John Martin, General Sales Manager.

Linda Tibbits, Local Sales Manager.

John Nizamis, National Sales Manager.

Lee Eldridge, News Director.



© 2007 Warren Communications News

Eric Melenbacker, Chief Engineer.

Bonnie Ajaimo, Business Manager & Human Resources Director.

Sue Dobmeyer, Promotion Manager.

Dan McCarty, Traffic Manager.

Highest 30 Sec. Rate: \$2750.

City of License: Rochester. **Station DMA:** Rochester, NY. **Rank:** 78.

Circulation © 2006 Nielsen. Coverage based on Nielsen study.

GrandTotal	Cable TV Households	Non-cable TV Households	Total TV Households
Estimated Station Totals *	359,640	156,910	516,550
Average Weekly Circulation (2006)	228,597	84,048	312,645
Average Daily Circulation (2006)			150,658
Station DMA Total	Cable TV Households	Non-cable TV Households	Total TV Households
Estimated Station Totals *	278,130	116,370	394,500
Average Weekly Circulation (2006)	201,014	77,389	278,403
Average Daily Circulation (2006)			135,106
Other DMA Total	Cable TV Households	Non-cable TV Households	Total TV Households
Estimated Station Totals *	81,510	40,540	122,050
Average Weekly Circulation (2006)	27,583	6,659	34,242
Average Daily Circulation (2006)			15,552

*Estimated station totals are sums of the Nielsen TV and Cable TV household estimates for each county in which the station registers viewing of more than 5% as per the Nielsen Survey Methods.

WUHF
Ch. 31

Network Service: FOX.

Licensee: WUHF Licensee LLC, 10706 Beaver Dam Rd., Cockeysville, MD 21030.

Studio: 360 East Ave., Rochester, NY 14604.

Mailing Address: 360 East Ave., Rochester, NY 14604.

Phone: 585-232-3700. **Fax:** 585-546-4774.

E-mail: dhartnet@foxrochester.com

Web Site: http://www.foxrochester.com

Technical Facilities: Channel No. 31 (572-578 MHz). Authorized power: 1200-kw max. & 910-kw horizontal visual, 151-kw aural. Antenna: 500-ft above av. terrain, 345-ft. above ground, 1018-ft. above sea level.

Latitude 43° 08' 07"
Longitude 77° 35' 02.5"

Transmitter: Pinnacle Hill, Rochester.

Digital Facilities: Channel No. 28 (554-560 MHz). Power: 320-kw max. visual. Antenna: 528-ft above av. terrain, 293-ft. above ground, 1003-ft. above sea level.

Latitude 43° 08' 05"
Longitude 77° 35' 07"

FCC Digital File Number: BPCDT-19991101ACD. Granted: October 01, 2004.

Note: Latitude and longitude coordinates shown are based on the North American Datum of 1927 (NAD 27) as currently required by the Mass Media Bureau of the FCC.

Multichannel TV Sound: Stereo only.

Satellite Earth Stations: Transmitter Harris; MSC, 6-meter C-band; Scientific-Atlanta, 3.6-meter C-band; Prodelin, 3.9-meter Ku-band; M/A-Com, DX Engineering receivers.

Ownership: Sinclair Broadcast Group Inc. (Group Owner).

Began Operation: January 27, 1980.

Represented (sales): Millennium Sales & Marketing.

Represented (legal): Arter & Hadden LLP.

Represented (engineering): Gallagher & Associates, Consulting Radio Engineers.

Personnel:

Mathew Kreiner, Vice President & General Manager.

Michael Guerrein, General Sales Manager.

Laurie Thompson, Local Sales Manager.

Wendy Bello, National Sales Manager.

Mike Fahrle, News Director.

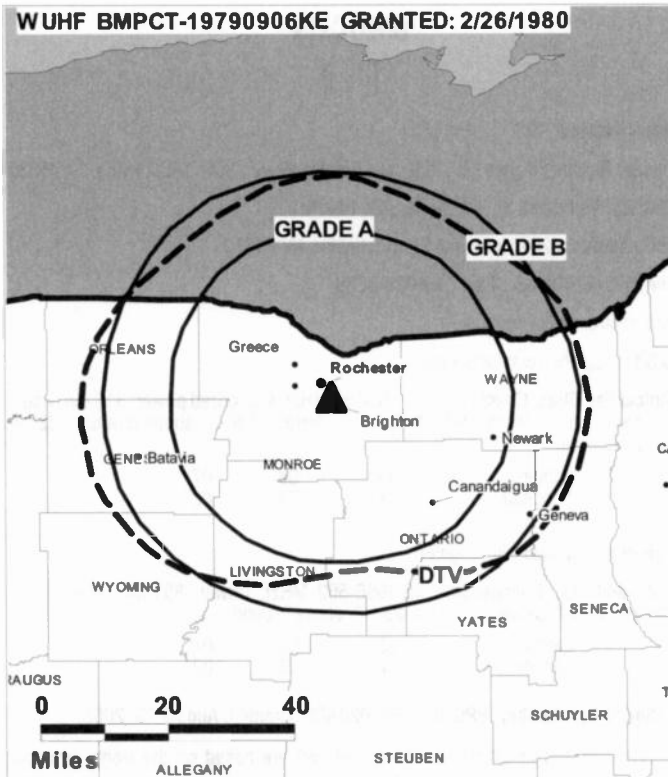
Don Roberts, Chief Engineer.

Kitty Henry, Business Manager.

Dale Hartnett, Program Director.

Brett Freithag, Promotion Director.

John Bowles, Production Manager.



© 2007 Warren Communications News

Jen Finewood, Production Manager.

Yolanda Priester, Traffic Manager.

Rates: On request.

City of License: Rochester. **Station DMA:** Rochester, NY. **Rank:** 78.

Circulation © 2006 Nielsen. Coverage based on Nielsen study.

GrandTotal	Cable TV Households	Non-cable TV Households	Total TV Households
Estimated Station Totals *	320,570	133,690	454,260
Average Weekly Circulation (2006)	151,569	58,986	210,555
Average Daily Circulation (2006)			75,069
Station DMA Total	Cable TV Households	Non-cable TV Households	Total TV Households
Estimated Station Totals *	278,130	116,370	394,500
Average Weekly Circulation (2006)	140,173	56,587	196,760
Average Daily Circulation (2006)			70,708
Other DMA Total	Cable TV Households	Non-cable TV Households	Total TV Households
Estimated Station Totals *	42,440	17,320	59,760
Average Weekly Circulation (2006)	11,396	2,399	13,795
Average Daily Circulation (2006)			4,361

*Estimated station totals are sums of the Nielsen TV and Cable TV household estimates for each county in which the station registers viewing of more than 5% as per the Nielsen Survey Methods.

WUHF-DT

Ch. 28

Network Service: FOX.

Licensee: WUHF Licensee LLC, 10706 Beaver Dam Rd., Cockeysville, MD 21030.

Studio: 360 East Ave., Rochester, NY 14604.

Mailing Address: 360 East Ave., Rochester, NY 14604.

Phone: 585-232-3700. **Fax:** 585-546-4774.

E-mail: dhartnet@foxrochester.com

Web Site: http://www.foxrochester.com

Technical Facilities: Channel No. 28 (554-560 MHz). Authorized power: 320-kw max. visual. Antenna: 528-ft above av. terrain, 293-ft. above ground, 1003-ft. above sea level.

Latitude	43°	08'	05"
Longitude	77°	35'	07"

Note: Latitude and longitude coordinates shown are based on the North American Datum of 1927 (NAD 27) as currently required by the Mass Media Bureau of the FCC.

Ownership: Sinclair Broadcast Group Inc. (Group Owner).

Began Operation: Station operating; no on-air date

Represented (sales): Millennium Sales & Marketing.

Represented (legal): Arter & Hadden LLP.

Personnel:

Mathew Kreiner, Vice President & General Manager.

Michael Guerrein, General Sales Manager.

Laurie Thompson, Local Sales Manager.

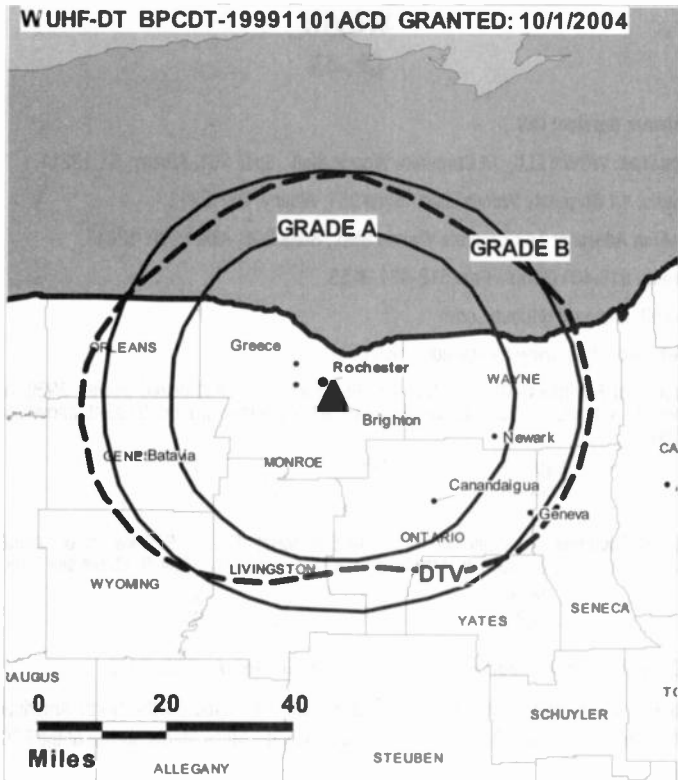
Wendy Bello, National Sales Manager.

Mike Fahrie, News Director.

Don Roberts, Chief Engineer.

Kitty Henry, Business Manager.

Dale Hartnett, Program Director.



Brett Freithag, Promotion Director.

John Bowles, Production Manager.

Jen Finewood, Production Manager.

Yolanda Priester, Traffic Manager.

City of License: Rochester. **Station OMA:** Rochester, NY. **Rank:** 78.

Nielsen Data: Not available.

WCWN
Ch. 45

Network Service: CW.

Licensee: WCWN LLC, 14 Corporate Woods Blvd., Suite 201, Albany, NY 12211.

Studio: 14 Corporate Woods Blvd., Suite 201, Albany, NY 12211.

Mailing Address: 14 Corporate Woods Blvd., Suite 201, Albany, NY 12211.

Phone: 518-431-3150. **Fax:** 518-431-3155.

E-mail: dhoward@tribune.com

Web Site: http://www.capitalregionswb.com

Technical Facilities: Channel No. 45 (656-662 MHz). Authorized power: 2950-kw visual. Antenna: 1355-ft above av. terrain, 413-ft. above ground, 2195-ft. above sea level.

Latitude 42° 37' 31"
Longitude 74° 00' 38"

Digital Facilities: Channel No. 43 (644-650 MHz). Power: 676-kw max. visual. Antenna: 1355-ft above av. terrain, 413-ft. above ground, 2194-ft. above sea level.

Latitude 42° 37' 31"
Longitude 74° 00' 38"

FCC Digital File Number: BPCDT-990830AAW. Granted: April 08, 2005.

Note: Latitude and longitude coordinates shown are based on the North American Datum of 1927 (NAD 27) as currently required by the Mass Media Bureau of the FCC.

Satellite Earth Stations: Transmitter RCA; Andrew, 10-meter; Comtech, 3.8-meter; Standard Agile Omni, Scientific-Atlanta receivers.

Ownership: Tribune Broadcasting Co. (Group Owner).

Began Operation: December 3, 1984. Originally commercial station WUSV. Transfer of control to U. Bertram Ellis Jr. approved by FCC July 3, 1986 but not consummated. Sale by Union Street Video Inc., Debtor-in-Possession, to WMHT Educational Telecommunications approved by FCC July 24, 1987. Suspended operation July 31, 1991. Resumed operation September 27, 1993. Sale to Sinclair Communications Inc. and subsequent operation as a commercial station approved by FCC December 30, 1998; but application was later withdrawn. Sale to present owner by WMHT Educational Telecommunications and subsequent operation as a commercial station approved by FCC September 7, 1999. Sale to Freedom Broadcasting of New York Licensee LLC pending.

Represented (legal): Sidley Austin LLP.

Personnel:

Diane Howard, Vice President & General Manager.

Rob Croteau, Local & Regional Sales Manager.

Joe Whalen, National Sales Manager.

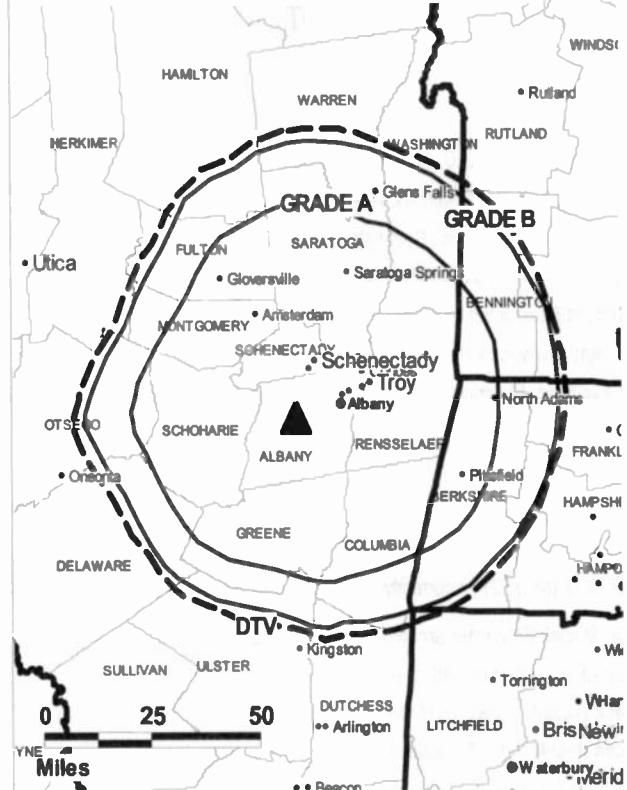
Franco LaPietra, Chief Engineer.

Erich Mettler, Controller.

Steven Ratner, Creative Services & Program Director.

Christine Boisvert, Sales Development Director.

WCWN BPCT-20020213AAL GRANTED: 12/2/2003



© 2007 Warren Communications News

Ruth Stroman, Traffic Manager.

Jennifer Coletti, Human Resources Director.

City of License: Schenectady. **Station DMA:** Albany-Schenectady-Troy, NY.

Rank: 56.

Circulation © 2006 Nielsen. Coverage based on Nielsen study.

GrandTotal	Cable TV Households	Non-cable TV Households	Total TV Households
Estimated Station Totals *	431,850	108,020	539,870
Average Weekly Circulation (2006)	107,451	28,751	136,202
Average Daily Circulation (2006)			40,208

Station OMA Total	Cable TV Households	Non-cable TV Households	Total TV Households
Estimated Station Totals *	431,850	108,020	539,870
Average Weekly Circulation (2006)	107,451	28,751	136,202
Average Daily Circulation (2006)			40,208

*Estimated station totals are sums of the Nielsen TV and Cable TV household estimates for each county in which the station registers viewing of more than 5% as per the Nielsen Survey Methods.

WCWN-DT
(formerly WEWB-DT)
Ch. 43

Network Service: CW.

Licensee: WCWN LLC, 14 Corporate Woods Blvd., Suite 201, Albany, NY 12211.

Studio: 14 Corporate Woods Blvd., Suite 201, Albany, NY 12211.

Mailing Address: 14 Corporate Woods Blvd., Suite 201, Albany, NY 12211.

Phone: 518-431-3150. **Fax:** 518-431-3155.

E-mail: dhoward@tribune.com

Web Site: http://www.capitalregionswb.com

Technical Facilities: Channel No. 43 (644-650 MHz). Authorized power: 676-kw max. visual. Antenna: 1355-ft above av. terrain, 413-ft. above ground, 2194-ft. above sea level.

Latitude	42°	37'	31"
Longitude	74°	00'	38"

Note: Latitude and longitude coordinates shown are based on the North American Datum of 1927 (NAD 27) as currently required by the Mass Media Bureau of the FCC.

Satellite Earth Stations: Transmitter RCA; Comtech, 3.8-meter; Andrew, 10-meter; Standard Agile Dmni, Scientific-Atlanta receivers.

Ownership: Tribune Broadcasting Co. (Group Owner).

Began Operation: June 30, 2005.

Represented (legal): Sidley Austin LLP.

Personnel:

Diane Howard, Vice President & General Manager.

Rob Creteau, Local & Regional Sales Manager.

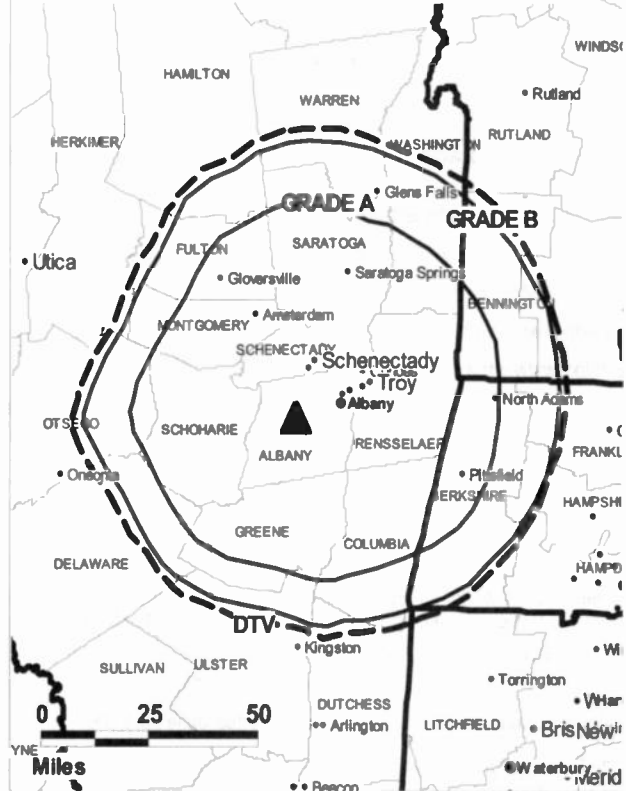
Joe Whalen, National Sales Manager.

Franco LaPietra, Chief Engineer.

Erich Mettler, Controller.

Steven Ratner, Creative Services & Program Director.

WCWN-DT BPCDT-19990830AAW GRANTED: 4/8/2005



© 2007 Warren Communications News

Christine Boisvert, Sales Development Director.

Ruth Stroman, Traffic Manager.

Jennifer Coletti, Human Resources Director.

City of License: Schenectady. **Station DMA:** Albany-Schenectady-Troy, NY.

Rank: 56.

Nielsen Data: Not available.

New York — Schenectady

WRGB

Ch. 6

Network Service: CBS.

Licensee: Freedom Broadcasting of New York Licensee LLC, 1400 Balltown Rd., Schenectady, NY 12309.

Studio: 1400 Balltown Rd., Schenectady, NY 12309.

Mailing Address: 1400 Balltown Rd., Schenectady, NY 12309.

Phone: 518-346-6666. **Fax:** 518-346-6249 (news).

E-mail: rfurlong@wrgb.com

Web Site: http://www.wrgb.com

Technical Facilities: Channel No. 6 (82-88 MHz). Authorized power: 93-kw visual, 11-kw aural. Antenna: 1020-ft above av. terrain, 314-ft. above ground, 1830-ft. above sea level.

Latitude 42° 38' 12"
Longitude 73° 59' 45"

Transmitter: New Scotland.

Digital Facilities: Channel No. 39 (320-626 MHz). Power: 600-kw max. visual, aural. Antenna: 1398-ft above av. terrain, 456-ft. above ground, 2237-ft. above sea level.

Latitude 42° 37' 31"
Longitude 74° 00' 38"

FCC Digital File Number: BPCDT-19991029ADH. Granted: June 26, 2006.

Note: Latitude and longitude coordinates shown are based on the North American Datum of 1927 (NAD 27) as currently required by the Mass Media Bureau of the FCC.

Satellite Earth Stations: Transmitter Harris; Scientific-Atlanta, 7-meter C-band; Scientific-Atlanta, 4.5-meter Ku-band; Scientific-Atlanta, 4.5-meter C-band; Radiation Systems Inc., 5-meter Ku & C-band; Standard Components, Scientific-Atlanta receivers.

SNG Mobile Dish: Vertex, 2.4-meter Ku-band.

News Services: CNN Newsource, CBS Newspath, AP.

Ownership: Freedom Communications Holdings Inc. (Group Owner).

Began Operation: February 26, 1942. Originally began as experimental station WGY in 1928; on air since November 6, 1939. Sale to Unicom Inc. by General Electric Broadcasting Co. approved by FCC June 30, 1983 (Television Digest, Vol. 22:48; 23:18). Sale to Freedom Broadcasting Inc. approved by FCC January 6, 1986 (Vol. 25:31, 44). Sale to present owner by Freedom Broadcasting Inc. approved by FCC April 1, 2004.

Represented (sales): TeleRep Inc.

Represented (legal): Latham & Watkins.

Represented (engineering): duTreil, Lundin & Rackley Inc.

Personnel:

Bob Furlong, Vice President, General Manager & Program Director.

Matt Sames, General Sales Manager.

Donna Brownson, Local Sales Manager.

Bob Hewitt, National Sales Manager.

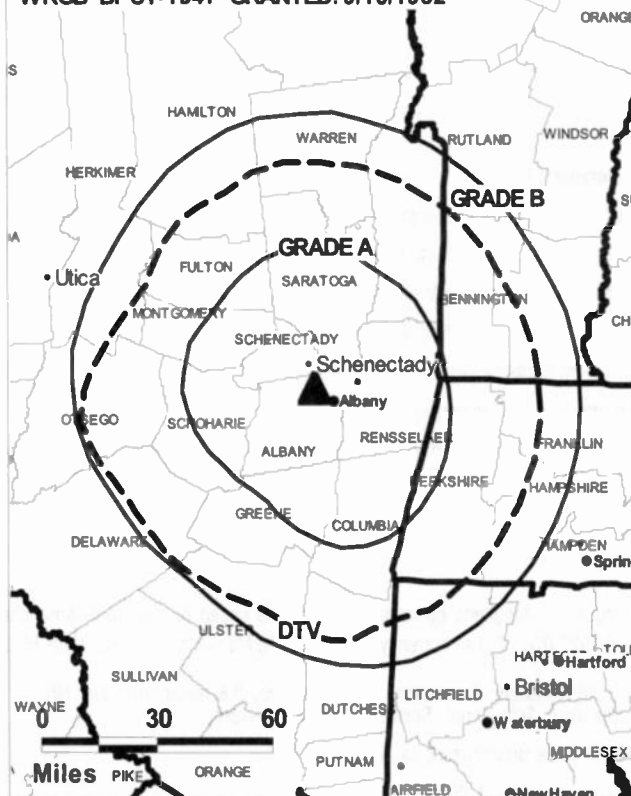
Beau Duffy, News Director.

Fred Lass, Engineering Director.

Joe Rosemarino, Business Manager.

Tim Pennings, Promotion Director.

WRGB BPCT-1047 GRANTED: 9/16/1952



© 2007 Warren Communications News

Margaret Holmes, Production Manager.

Lisa Jackson, Creative Services Manager.

Karen Dimstead, Traffic Manager.

Rates: On request.

City of License: Schenectady. **Station DMA:** Albany-Schenectady-Troy, NY.

Rank: 56.

Circulation © 2006 Nielsen. Coverage based on Nielsen study.

GrandTotal	Cable TV Households	Non-cable TV Households	Total TV Households
Estimated Station Totals *	522,510	162,230	684,740
Average Weekly Circulation (2006)	332,671	91,065	423,736
Average Daily Circulation (2006)			204,738
Station DMA Total	Cable TV Households	Non-cable TV Households	Total TV Households
Estimated Station Totals *	431,850	118,130	549,980
Average Weekly Circulation (2006)	297,426	74,601	372,027
Average Daily Circulation (2006)			188,322
Other DMA Total	Cable TV Households	Non-cable TV Households	Total TV Households
Estimated Station Totals *	90,660	44,100	134,760
Average Weekly Circulation (2006)	35,245	16,464	51,709
Average Daily Circulation (2006)			16,416

* Estimated station totals are sums of the Nielsen TV and Cable TV household estimates for each county in which the station registers viewing of more than 5% as per the Nielsen Survey Methods.

New York — Schenectady

WRGB-DT

Ch. 39

Network Service: CBS.

Grantee: Freedom Broadcasting of New York Licensee LCC, 1400 Balltown Rd., Schenectady, NY 12309.

Studio: 1400 Balltown Rd., Schenectady, NY 12309.

Mailing Address: 1400 Balltown Rd., Schenectady, NY 12309.

Phone: 518-346-6666. **Fax:** 518-346-6249 (news).

E-mail: rfurlong@wrgb.com

Web Site: <http://www.wrgb.com>

Technical Facilities: Channel No. 39 (320-626 MHz). Authorized power: 600-kw max. visual, aural. Antenna: 139B-ft above av. terrain, 456-ft. above ground, 2237-ft. above sea level.

Latitude	42°	37'	31"
Longitude	74°	00'	38"

Note: Latitude and longitude coordinates shown are based on the North American Datum of 1927 (NAD 27) as currently required by the Mass Media Bureau of the FCC.

Ownership: Freedom Communications Holdings Inc. (Group Owner).

Began Operation: Station operating under Special Temporary Authority at 600-kw max. visual; no on-air date

Represented (legal): Latham & Watkins.

Represented (sales): TeleRep Inc.

Personnel:

Bob Furlong, Vice President, General Manager & Program Director.

Matt Sames, General Sales Manager.

Donna Brownson, Local Sales Manager.

Bob Hewitt, National Sales Manager.

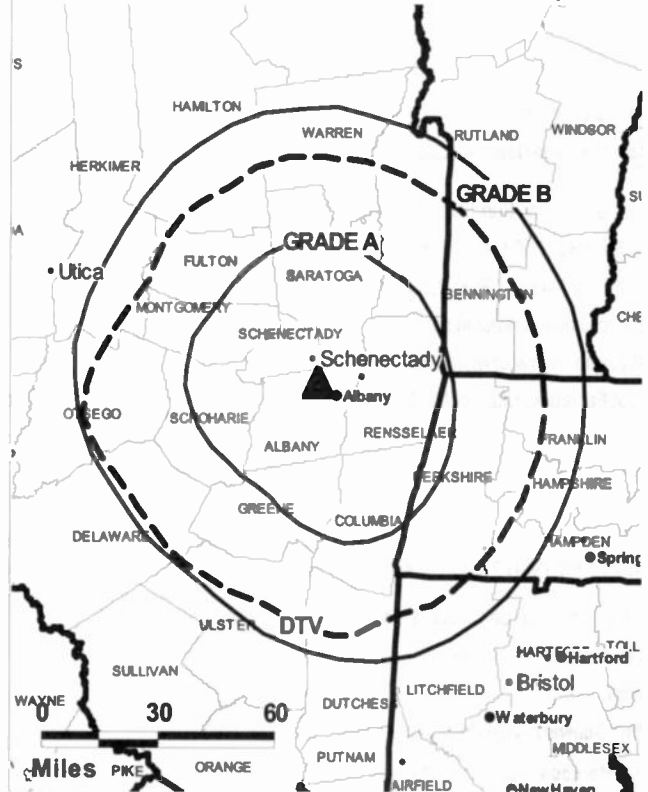
Beau Duffy, News Director.

Fred Lass, Engineering Director.

Joe Rosemarino, Business Manager.

Tim Pennings, Promotion Director.

WRGB-DT BMPCDT-20060605AAK GRANTED: 6/26/2006



© 2007 Warren Communications News

Margaret Holmes, Production Manager.

Lisa Jackson, Creative Services Manager.

Karen Olmstead, Traffic Manager.

City of License: Schenectady. **Station DMA:** Albany-Schenectady-Troy, NY.

Rank: 56.

Nielsen Data: Not available.

WFTY-DT

Ch. 23

Network Service: TEL.

Licensee: Univision New York LLC, 1999 Avenue of the Stars, Suite 3050, Los Angeles, CA 90067.

Studio: 500 Frank W. Burr Blvd., 6th Floor, Teaneck, NJ 07666.

Mailing Address: 500 Frank W. Burr Blvd., 6th Floor, Teaneck, NJ 07666.

Phone: 201-287-4141. **Fax:** 201-287-9428.

E-mail: cschwarz@univision.net

Web Site: <http://www.univision.net>

Technical Facilities: Channel No. 23 (524-530 MHz). Authorized power: 150-kw max. visual. Antenna: 668-ft above av. terrain, 610-ft. above ground.

Latitude	40°	53'	23"
Longitude	72°	57'	13"

Note: Latitude and longitude coordinates shown are based on the North American Datum of 1927 (NAD 27) as currently required by the Mass Media Bureau of the FCC.

Ownership: Univision Communications Inc. (Group Owner).

Began Operation: Station operating; no on-air date

Personnel:

Cristina Schwarz, Vice President & General Manager.

Evelyn Mercado, Operations Manager.

Michelle Liebowitz, Sales Director.

Chuck Chiocco, General Sales Manager.

Angela Moncayo-Yera, Local Sales Manager.

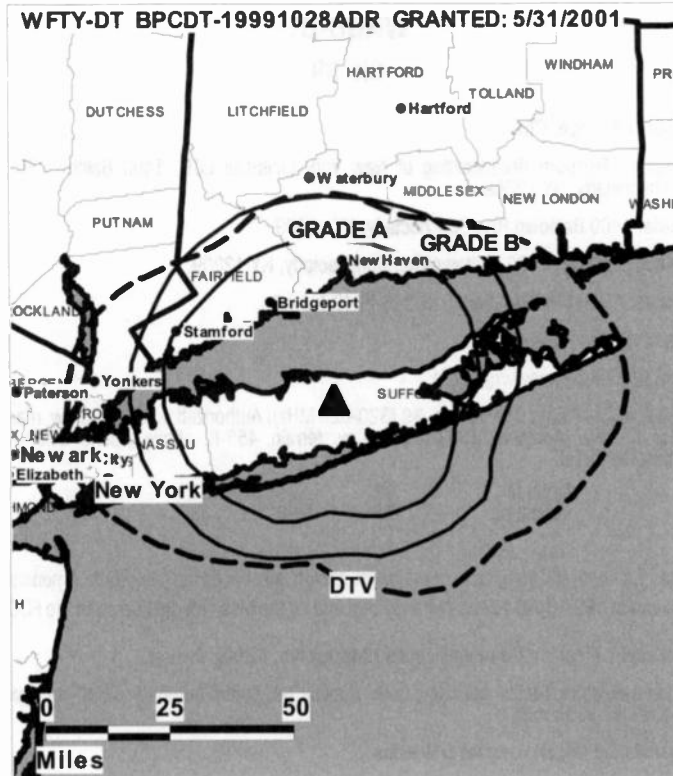
Joseph Sebolao, Local Sales Manager.

Norma Morato, News Director.

Dave Barth, Chief Engineer.

Morris Marotta, Controller & Station Manager.

Maria Lopez, Program Manager.



Miriam Coletta, Promotion Director.

Carmen Lobelo, Traffic Manager.

Frankie Miranda, Public Relations Director.

City of License: Smithtown. **Station DMA:** New York, NY. **Rank:** 1.

Nielsen Data: Not available.

WFTY-TV
(formerly WFTY)
Ch. 67
(Satellite of WFUT-TV, Newark)

Network Service: TEL.

Licensee: Univision New York LLC, 1999 Avenue of the Stars, Suite 3050, Los Angeles, CA 90067.

Studio: 500 W. Frank W. Burr Blvd., 6th Floor, Teaneck, NJ 07666.

Mailing Address: 500 W. Frank W. Burr Blvd., 6th Floor, Teaneck, NJ 07666.

Phone: 201-287-4141. **Fax:** 201-287-9428.

E-mail: cschwarz@univision.net

Web Site: http://www.univision.net

Technical Facilities: Channel No. 67 (788-794 MHz). Authorized power: max. visual, aural. Antenna: 720-ft above av. terrain, 656-ft. above ground, 798-ft. above sea level.

Latitude	40°	53'	23"
Longitude	72°	57'	13"

Transmitter: 666 Middle Country Rd., Middle Island.

Digital Facilities: Channel No. 23 (524-530 MHz). Power: 150-kw max. visual. Antenna: 668-ft above av. terrain, 610-ft. above ground.

Latitude	40°	53'	23"
Longitude	72°	57'	13"

FCC Digital File Number: BPCDT-19991028ADR. Granted: May 31, 2001.

Note: Latitude and longitude coordinates shown are based on the North American Datum of 1927 (NAD 27) as currently required by the Mass Media Bureau of the FCC.

Ownership: Univision Communications Inc. (Group Owner).

Began Operation: November 18, 1973. Left air June 20, 1975. Resumed operation December 15, 1979. Began subscription TV operation January 11, 1980. Sale to Wometco Enterprises Inc. approved by FCC November 18, 1980. Transfer of control to WBC Broadcasting approved by FCC April 16, 1984. Resumed full-time commercial operation June 1, 1985. Sale to USA Broadcasting approved by FCC September 16, 1986. Sale to present owner by USA Broadcasting approved by FCC May 21, 2001. Sale to Broadcasting Media Partners Inc. pends.

Represented (legal): Shaw Pittman.

Personnel:

Cristina Schwarz, Vice President & General Manager.

Evelyn Mercado, Operations Manager.

Michelle Liebowitz, Sales Director.

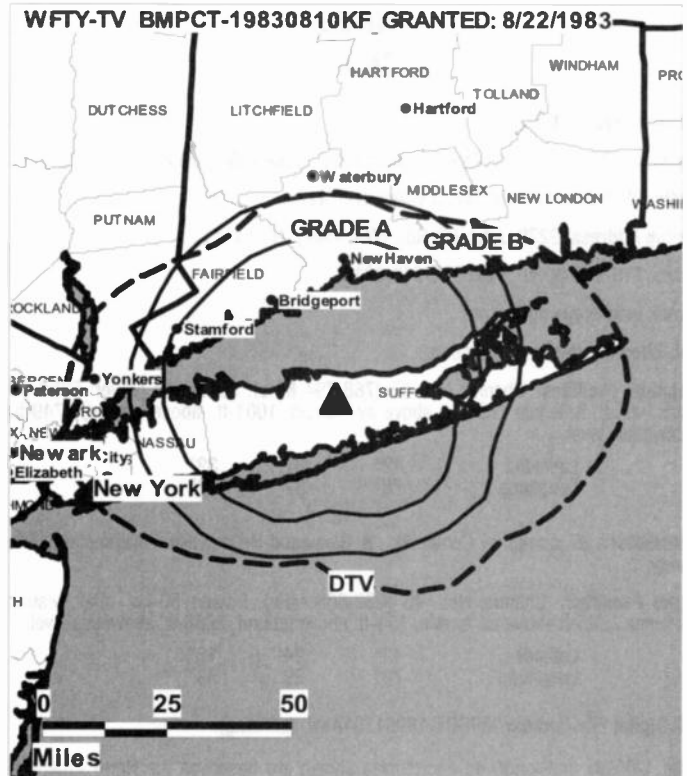
Chuck Chiocco, General Sales Manager.

Joseph Sebolao, Local Sales Manager.

Angela Moncayo-Yera, Local Sales Manager.

Norma Morato, News Director.

Dave Barth, Chief Engineer.



© 2007 Warren Communications News

Morris Marotta, Controller & Station Manager.

Maria Lopez, Program Manager.

Miriam Coletta, Promotion Manager.

Carmen Lobelo, Traffic Manager.

Frankie Miranda, Public Relations Director.

Rates: On request.

City of License: Smithtown. **Station DMA:** New York, NY. **Rank:** 1.

Circulation © 2006 Nielsen. Coverage based on Nielsen study.

GrandTotal	Cable TV Households	Non-cable TV Households	Total TV Households
Estimated Station Totals *	977,870	41,310	1,019,180
Average Weekly Circulation (2006)	58,512	3,441	61,953
Average Daily Circulation (2006)			20,634

Station DMA Total	Cable TV Households	Non-cable TV Households	Total TV Households
Estimated Station Totals *	977,870	41,310	1,019,180
Average Weekly Circulation (2006)	58,512	3,441	61,953
Average Daily Circulation (2006)			20,634

*Estimated station totals are sums of the Nielsen TV and Cable TV household estimates for each county in which the station registers viewing of more than 5% as per the Nielsen Survey Methods.

WNGS
Ch. 67

Network Service: IND.

Licensee: EBC Buffalo Inc., One Shackelford Dr., Suite 400, Little Rock, AR 72211.

Studio: 9279 Dutch Hill Rd., West Valley, NY 14171.

Mailing Address: 9279 Dutch Hill Rd., West Valley, NY 14171.

Phone: 716-942-3000. **Fax:** 716-942-3010.

E-mail: wngstv@wngstv.com

Web Site: http://www.wngstv.com

Technical Facilities: Channel No. 67 (788-794 MHz). Authorized power: 5000-kw max. visual. Antenna: 1362-ft above av. terrain, 1001-ft. above ground, 2749-ft. above sea level.

Latitude 42° 37' 32"
Longitude 78° 37' 18"

Transmitter: SE corner of Center St. & Glenwood-Holland Rd. intersection, Erie County.

Digital Facilities: Channel No. 46 (662-668 MHz). Power: 50-kw max. visual. Antenna: 525-ft above av. terrain, 154-ft. above ground, 2968-ft. above sea level.

Latitude 42° 24' 16"
Longitude 78° 39' 53"

FCC Digital File Number: BPCDT-19991101AKN. (pending).

Note: Latitude and longitude coordinates shown are based on the North American Datum of 1927 (NAD 27) as currently required by the Mass Media Bureau of the FCC.

Ownership: Equity Broadcasting Corp. (Group Owner).

Began Operation: December 15, 1996. Sale to present owner by Unicom/Springville (Caroline K. Powley) approved by FCC June 25, 2004. Sale to Granite Broadcasting Corp. by Unicom/Springville (Caroline K. Powley) dismissed by FCC April 30, 2001 (Television Digest, Vol. 39:47).

Represented (engineering): Ralph Thompson.

Personnel:

Caroline K. Powley, General Manager & Business Manager.

Donna McDonnough, Sales Manager.

Ralph Thompson, Chief Engineer.

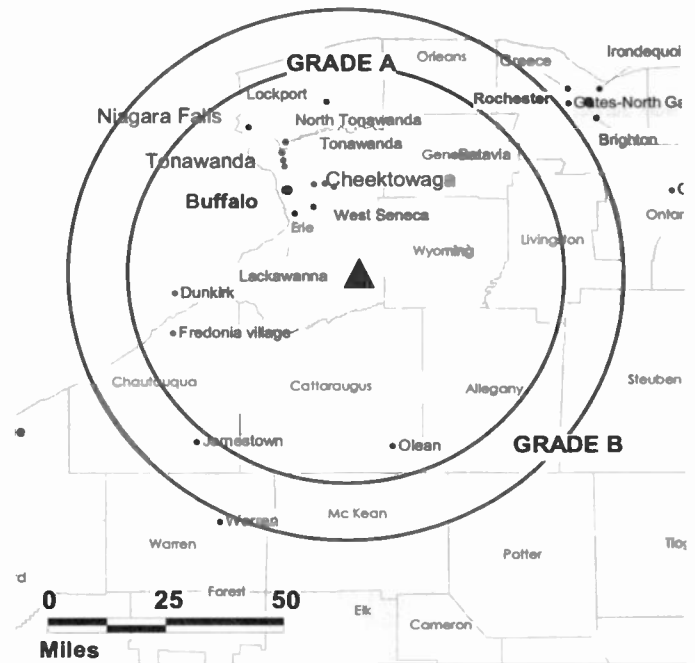
William Smith, Program Manager.

Stephen Howe, Promotion & Production Manager.

Ralph L. Palmer, Traffic Manager & Control Room Supervisor.

Highest 30 Sec. Rate: \$150.

WNGS BPCT-980 407KF GRANTED: 12/28/99



City of License: Springville. **Station DMA:** Buffalo, NY. **Rank:** 49.

Circulation © 2006 Nielsen. Coverage based on Nielsen study.

GrandTotal	Cable TV Households	Non-cable TV Households	Total TV Households
Estimated Station Totals *	346,650	0	346,650
Average Weekly Circulation (2006)	18,575	0	18,575
Average Daily Circulation (2006)			3,467

Station DMA Total	Cable TV Households	Non-cable TV Households	Total TV Households
Estimated Station Totals *	346,650	0	346,650
Average Weekly Circulation (2006)	18,575	0	18,575
Average Daily Circulation (2006)			3,467

*Estimated station totals are sums of the Nielsen TV and Cable TV household estimates for each county in which the station registers viewing of more than 5% as per the Nielsen Survey Methods.

WNYS-DT
Ch. 44

Network Service: MNT.

Licensee: RKM Media Inc., 137 Spyglass Lane, Fayetteville, NY 13066.

Studio: 1000 James St., Syracuse, NY 13203.

Mailing Address: 1000 James St., Syracuse, NY 13203.

Phone: 315-472-6800. **Fax:** 315-471-8889.

E-mail: engineering@wb43.com

Web Site: http://www.wb43.com

Technical Facilities: Channel No. 44 (650-656 MHz). Authorized power: 680-kw max. visual. Antenna: 1460-ft above av. terrain, 991-ft. above ground, 2621-ft. above sea level.

Latitude	42°	52'	50"
Longitude	76°	12'	00"

Note: Latitude and longitude coordinates shown are based on the North American Datum of 1927 (NAD 27) as currently required by the Mass Media Bureau of the FCC.

Ownership: RKM Media Inc. (Group Owner).

Began Operation: May 3, 2006.

Represented (legal): Smithwick & Belendiuk PC.

Represented (sales): Millennium Sales & Marketing.

Personnel:

Ron Phillips, President.

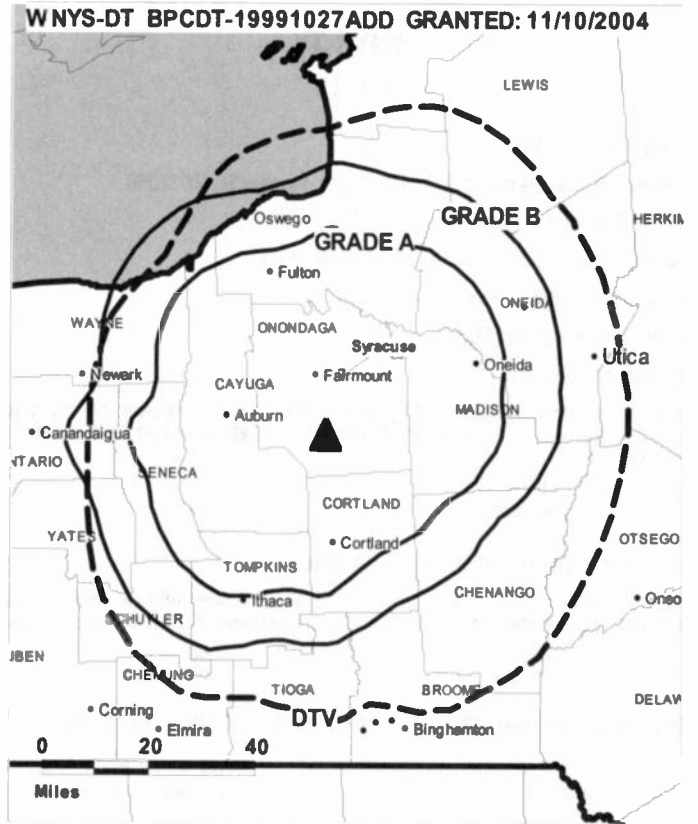
Aaron Olander, Group & General Manager.

Donald O'Connor, General Sales Manager.

Kyrsten Bellen, National Sales Manager.

Mike Asiedu, Business Manager.

Megan Edward, Program Director.



© 2007 Warren Communications News

Ed Sautter, Promotion Director.

Joan Liscenski, Traffic Manager.

City of License: Syracuse. **Station DMA:** Syracuse, NY. **Rank:** 79.

Nielsen Data: Not available.

WNYS-TV
Ch. 43

Network Service: MNT.

Licensee: RKM Media Inc., 137 Spyglass Lane, Fayetteville, NY 13066.

Studio: 1000 James St., Syracuse, NY 13203.

Mailing Address: 1000 James St., Syracuse, NY 13203.

Phone: 315-472-6800. **Fax:** 315-471-8889.

E-mail: engineering@wb43.com

Web Site: http://www.wb43.com

Technical Facilities: Channel No. 43 (644-650 MHz). Authorized power: 776-kw max. visual. Antenna: 1460-ft above av. terrain, 1001-ft. above ground, 2621-ft. above sea level.

Latitude 42° 52' 50"
Longitude 76° 11' 59"

Transmitter: Barker Rd. off of Kingsley Rd. Otisco.

Digital Facilities: Channel No. 44 (650-656 MHz). Power: 680-kw max. visual. Antenna: 1460-ft above av. terrain, 991-ft. above ground, 2621-ft. above sea level.

Latitude 42° 52' 50"
Longitude 76° 12' 00"

FCC Digital File Number: BPCDT-19991027ADD. Granted: November 10, 2004.

Note: Latitude and longitude coordinates shown are based on the North American Datum of 1927 (NAD 27) as currently required by the Mass Media Bureau of the FCC.

LMA: Local marketing agreement with WSYT (F), Syracuse.

Ownership: RKM Media Inc. (Group Owner).

Began Operation: October 1, 1989. Sale to Salt of the Earth Broadcasting Corp. by Christian Discerner Inc. approved by FCC January 28, 1988. Transfer of control from Donna C. Kimble to Craig L. Fox approved by FCC September 20, 1994. Sale to Metro TV Inc. by Salt of the Earth Broadcasting Corp. approved by FCC August 15, 1995. Sale to present owner by Metro TV Inc. approved by FCC May 23, 1996.

Represented (sales): Millennium Sales & Marketing.

Represented (legal): Smithwick & Belendiuk PC.

Personnel:

Ron Phillips, President.

Aaron Olander, Group & General Manager.

Donald O'Connor, General Sales Manager.

Kyrsten Bellen, National Sales Manager.

Mike Asledu, Business Manager.

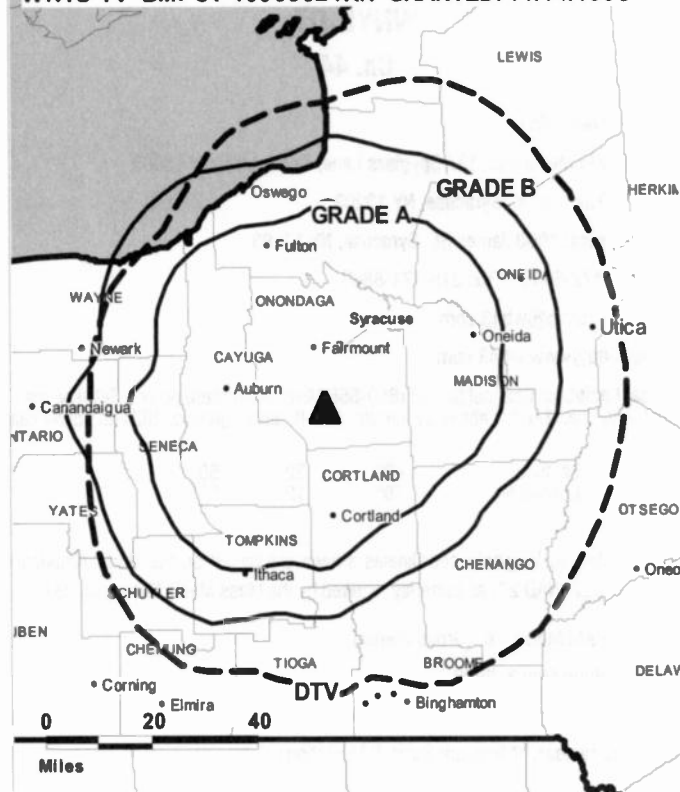
Megan Edward, Program Director.

Ed Sautler, Promotion Director.

Joan Lescenski, Traffic Manager.

Rates: On request.

WNYS-TV BMPCT-19960624KN GRANTED: 11/14/1996



© 2007 Warren Communications News

City of License: Syracuse. **Station DMA:** Syracuse, NY. **Rank:** 79.

Circulation © 2006 Nielsen. Coverage based on Nielsen study.

GrandTotal	Cable TV Households	Non-cable TV Households	Total TV Households
Estimated Station Totals *	322,860	128,930	451,790
Average Weekly Circulation (2006)	96,660	31,210	127,870
Average Daily Circulation (2006)			42,790
Station DMA Total	Cable TV Households	Non-cable TV Households	Total TV Households
Estimated Station Totals *	297,060	92,140	389,200
Average Weekly Circulation (2006)	94,693	27,247	121,940
Average Daily Circulation (2006)			41,354
Other DMA Total	Cable TV Households	Non-cable TV Households	Total TV Households
Estimated Station Totals *	25,800	36,790	62,590
Average Weekly Circulation (2006)	1,967	3,963	5,930
Average Daily Circulation (2006)			1,436

*Estimated station totals are sums of the Nielsen TV and Cable TV household estimates for each county in which the station registers viewing of more than 5% as per the Nielsen Survey Methods.

WSPX-TV

Ch. 56

Network Service: ION.

Licensee: Paxson Syracuse License Inc., 601 Clearwater Park Rd., West Palm Beach, FL 33401-6233.

Studio: 1030 James St., Syracuse, NY 13203.

Mailing Address: 1030 James St., Syracuse, NY 13203.

Phone: 315-477-9400; 315-477-9656. **Fax:** 315-477-9614.

E-mail: margomccaffery@ionmedia.tv

Web Site: http://www.ionline.tv

Technical Facilities: Channel No. 56 (722-728 MHz). Authorized power: 5000-kw max. visual. Antenna: 1242-ft above av. terrain, 1151-ft. above ground, 1723-ft. above sea level.

Latitude 43° 18' 18"
Longitude 76° 03' 00"

Transmitter: E side of Grannis Rd., 1.9-mi. N of West Monroe.

Note: Latitude and longitude coordinates shown are based on the North American Datum of 1927 (NAD 27) as currently required by the Mass Media Bureau of the FCC.

LMA: Local marketing agreement with WSTM-TV (N), Syracuse.

Ownership: ION Media Networks Inc. (Group Owner).

Began Operation: December 30, 1998. Sale of remaining 51% to Paxson Communications Corp. from Syracuse Minority TV Inc. (Herbert Washington, et al.) approved by FCC April 29, 1999.

Represented (legal): Bechtel & Cole Chartered.

Represented (engineering): Mullaney Engineering Inc.

Personnel:

Steve Appel, Regional Vice President.

Chris Geiger, Station Manager & General Sales Manager.

David Rhea, Local Sales Manager.

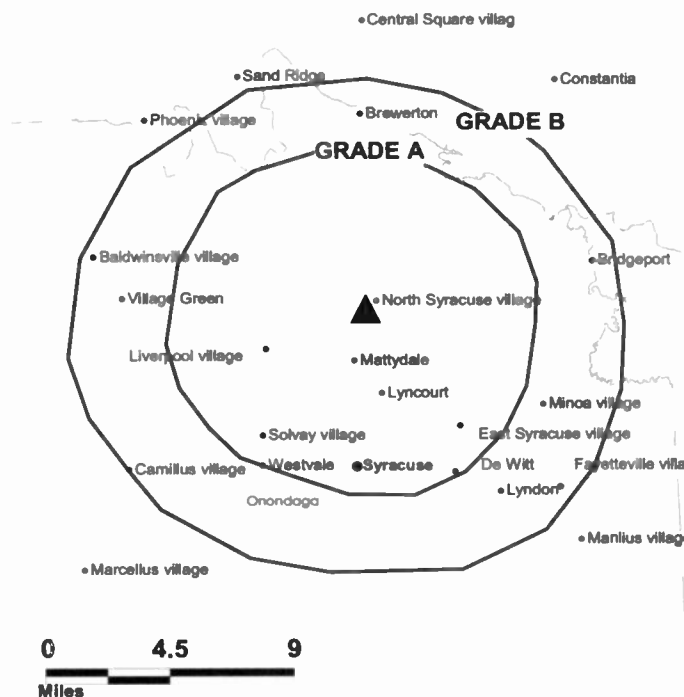
Margo McCaffery, Business Manager.

Dave Martin, Interim Chief Engineer.

Melissa Dragicevich, Traffic Manager.

City of License: Syracuse. **Station DMA:** Syracuse, NY. **Rank:** 79.

WSPX-TV BPCT-941020KH GRANTED: 4/21/1997



© 2007 Warren Communications News

Circulation © 2006 Nielsen. Coverage based on Nielsen study.

GrandTotal	Cable TV Households	Non-cable TV Households	Total TV Households
Estimated Station Totals *	266,720	53,740	320,460
Average Weekly Circulation (2006)	27,235	5,805	33,040
Average Daily Circulation (2006)			8,526
Station DMA Total	Cable TV Households	Non-cable TV Households	Total TV Households
Estimated Station Totals *	262,050	53,740	315,790
Average Weekly Circulation (2006)	26,647	5,805	32,452
Average Daily Circulation (2006)			8,428
Other DMA Total	Cable TV Households	Non-cable TV Households	Total TV Households
Estimated Station Totals *	4,670	0	4,670
Average Weekly Circulation (2006)	588	0	588
Average Daily Circulation (2006)			98

*Estimated station totals are sums of the Nielsen TV and Cable TV household estimates for each county in which the station registers viewing of more than 5% as per the Nielsen Survey Methods.

WSTM-DT

Ch. 54

Network Service: NBC.

Licensee: Barrington Syracuse License LLC, 2500 W. Higgins Rd., Suite 880, Hoffman Estates, IL 60195.

Studio: 1030 James St., Syracuse, NY 13203.

Mailing Address: 1030 James St., Syracuse, NY 13203.

Phone: 315-477-9400; 315-474-5000. **Fax:** 315-474-5082.

E-mail: cgeiger@wstm.com

Web Site: http://www.wstm.com

Technical Facilities: Channel No. 54 (710-716 MHz). Authorized power: 185-kw max. visual, aural. Antenna: 1329-ft above av. terrain, 886-ft. above ground, 2303-ft. above sea level.

Latitude	42°	56'	42"
Longitude	76°	07'	07"

Note: Latitude and longitude coordinates shown are based on the North American Datum of 1927 (NAD 27) as currently required by the Mass Media Bureau of the FCC.

Ownership: Pilot Group LP (Group Owner).

Began Operation: Station operating; no on-air date

Represented (legal): Paul, Hastings, Janofsky & Walker LLP.

Represented (sales): TeleRep Inc.

Personnel:

Jim Lutton, Vice President & General Manager.

Chris Geiger, General Sales Manager.

David Rhea, Local Sales Director.

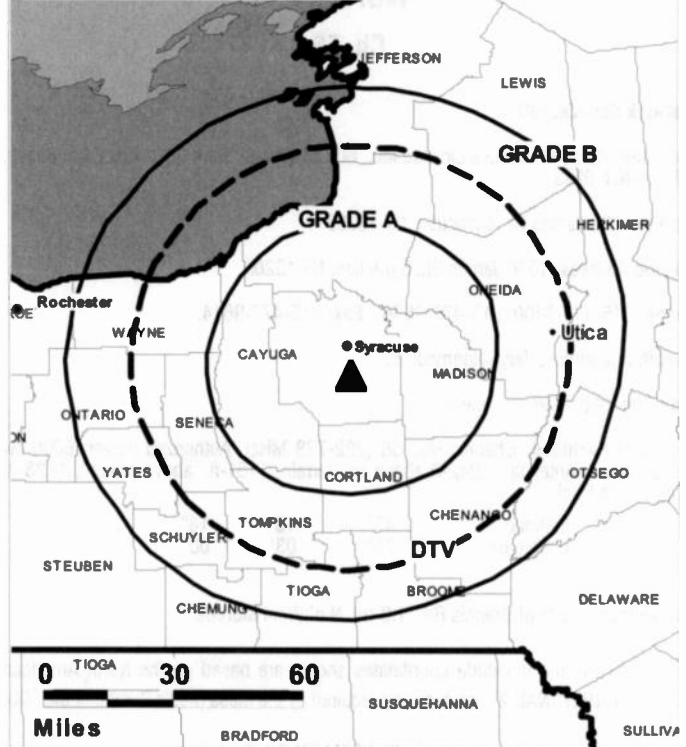
Judy Fitzgerald, National Sales Director.

Cathy Younkln, News Director.

Jim Marco, Chief Engineer.

Phyllis Greczyn, Business Manager.

WSTM-DT BMPCDT-20050629ACD GRANTED: 8/18/2005



© 2007 Warren Communications News

Thomas Holmes, Promotion Director.

Bill Green, Production Manager.

Pam Sanson, Traffic Manager.

Laura Hand, Community Relations Director.

City of License: Syracuse. **Station DMA:** Syracuse, NY. **Rank:** 79.

Nielsen Data: Not available.

WSTM-TV

Ch. 3

Network Service: NBC.

Licensee: Barrington Syracuse License LLC, 2500 W. Higgins Rd., Suite 880, Hoffman Estates, IL 60195.

Studio: 1030 James St., Syracuse, NY 13203.

Mailing Address: 1030 James St., Syracuse, NY 13203.

Phone: 315-474-5000; 315-477-9400. **Fax:** 315-474-5082.

E-mail: cgeiger@wstm.com

Web Site: http://www.wstm.com

Technical Facilities: Channel No. 3 (60-66 MHz). Authorized power: 41.9-kw visual, aural. Antenna: 1299-ft above av. terrain, 856-ft. above ground, 2274-ft. above sea level.

Latitude 42° 56' 42"
Longitude 76° 007' 007"

Digital Facilities: Channel No. 54 (710-716 MHz). Power: 185-kw max. visual, aural. Antenna: 1329-ft above av. terrain, 886-ft. above ground, 2303-ft. above sea level.

Latitude 42° 56' 42"
Longitude 76° 07' 07"

FCC Digital File Number: BPCDT-19991025ADK. Granted: August 18, 2005.

Note: Latitude and longitude coordinates shown are based on the North American Datum of 1927 (NAD 27) as currently required by the Mass Media Bureau of the FCC.

Multichannel TV Sound: Stereo only.

Satellite Earth Stations: Transmitter RCA; Zenith, 3-meter C-band; RCA Americom, 3.3-meter Ku-band; Harris, 3.3-meter Ku-band; Comtech, 3.5-meter C-band; Harris, 6-meter Ku-band; Omni, Harris receivers.

News Services: NBC News Channel, CNN Newsource, AP.

LMA: Local marketing agreement with WSPX-TV (X), Syracuse.

Ownership: Pilot Group LP (Group Owner).

Began Operation: February 15, 1950. Sale to Times Mirror Co. by Newhouse Broadcasting Corp. approved by FCC March 27, 1980. Sale to SJL Broadcast Management Corp. approved by FCC April 17, 1986. Sale to Federal Broadcasting approved by FCC August 12, 1992. Sale to Raycom Media Inc. by Federal Broadcasting approved by FCC September 24, 1996. Sale to present owner by Raycom Media Inc. approved by FCC June 13, 2006.

Represented (sales): TeleRep Inc.

Represented (legal): Paul, Hastings, Janofsky & Walker LLP.

Personnel:

Jim Lutton, President & General Manager.

Chris Geiger, General Sales Manager.

David Rhea, Local Sales Director.

Judy Fitzgerald, National Sales Manager.

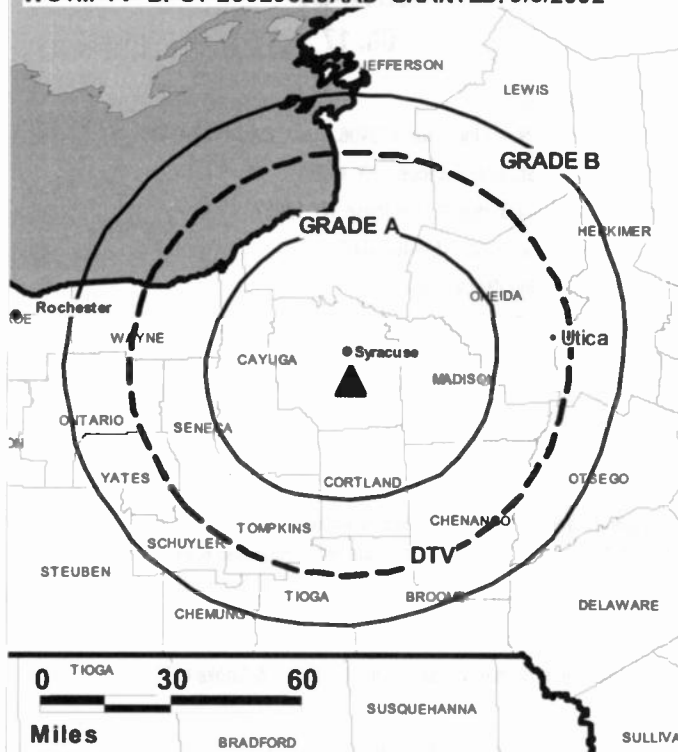
Cathy Younkln, News Director.

Jim Marco, Chief Engineer.

Phyllis Greczyn, Business Manager.

Thomas Holmes, Promotion Director.

WSTM-TV BPCT-20020625AAD GRANTED: 9/6/2002



© 2007 Warren Communications News

Bill Green, Production Manager.

Pam Sanson, Traffic Manager.

Laura Hand, Community Relations Director.

Rates: On request.

City of License: Syracuse. **Station DMA:** Syracuse, NY. **Rank:** 79.

Circulation © 2006 Nielsen. Coverage based on Nielsen study.

GrandTotal	Cable TV Households	Non-cable TV Households	Total TV Households
Estimated Station Totals *	427,180	161,990	589,170
Average Weekly Circulation (2006)	249,952	73,237	323,189
Average Daily Circulation (2006)			166,009
Station DMA Total	Cable TV Households	Non-cable TV Households	Total TV Households
Estimated Station Totals *	297,060	92,140	389,200
Average Weekly Circulation (2006)	210,648	62,942	273,590
Average Daily Circulation (2006)			146,756
Other DMA Total	Cable TV Households	Non-cable TV Households	Total TV Households
Estimated Station Totals *	130,120	69,850	199,970
Average Weekly Circulation (2006)	39,304	10,295	49,599
Average Daily Circulation (2006)			19,253

*Estimated station totals are sums of the Nielsen TV and Cable TV household estimates for each county in which the station registers viewing of more than 5% as per the Nielsen Survey Methods.

WSYR-DT

Ch. 17

Network Service: ABC.

Licensee: Central NY News Inc., Box 470408, Tulsa, OK 74147-0408.

Studio: 5904 Bridge St., East Syracuse, NY 13057.

Mailing Address: 5904 Bridge St., Syracuse, NY 13057.

Phone: 315-446-9999. **Fax:** 315-446-0045.

E-mail: NewsChannel9@9wsyr.com

Web Site: <http://www.9wsyr.com>

Technical Facilities: Channel No. 17 (488-494 MHz). Authorized power: 105-kw max. visual. Antenna: 1319-ft above av. terrain, 735-ft. above ground, 2320-ft. above sea level.

Latitude	42°	56'	42"
Longitude	76°	01'	28"

Note: Latitude and longitude coordinates shown are based on the North American Datum of 1927 (NAD 27) as currently required by the Mass Media Bureau of the FCC.

Ownership: Clear Channel Communications Inc. (Group Owner).

Represented (sales): Blair Television.

Represented (legal): Rubin, Winston, Diercks, Harris & Cooke LLP.

Personnel:

Stephen Kimatian, President, New York Station Group.

Theresa Underwood, Vice President & General Manager.

Richard Bennett, Operations Manager & Program Director.

Sally Stamp, General Sales Manager.

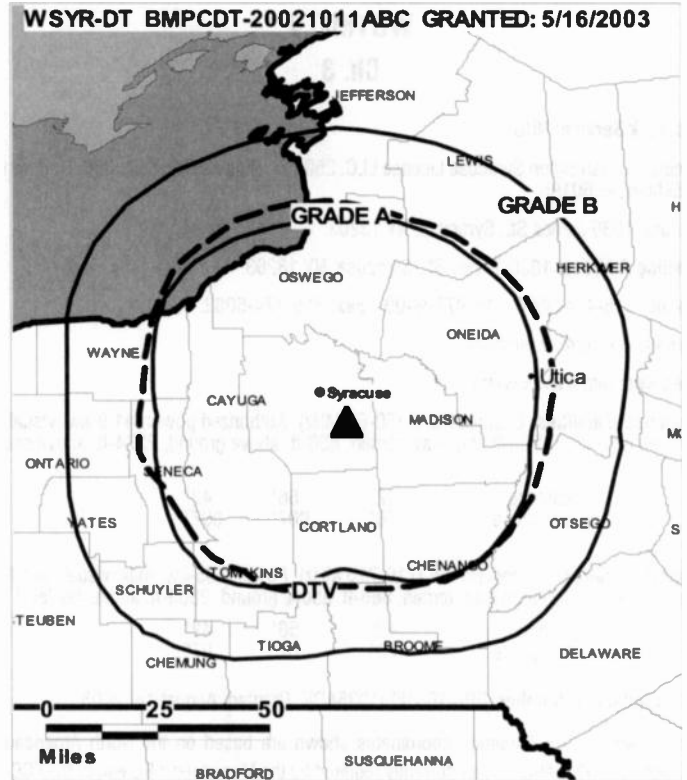
Todd Guard, Local Sales Manager.

Bill Evans, National Sales Manager.

Jim Tortora, News Director.

Craig Riker, Chief Engineer.

Brenda Music, Controller.



© 2007 Warren Communications News

Vincent Spicola, Promotion Director.

Michael Cleland, Production Manager.

Boyd Chapman, Traffic Manager.

City of License: Syracuse. **Station DMA:** Buffalo, NY. **Rank:** 49.

Nielsen Data: Not available.

WSYR-TV

Ch. 9

Network Service: ABC.

Licensee: Central NY News Inc., Box 470408, Tulsa, OK 74147-0408.

Studio: 5904 Bridge St., East Syracuse, NY 13057.

Mailing Address: 5904 Bridge St., East Syracuse, NY 13057.

Phone: 315-446-9999. **Fax:** 315-446-0045.

E-mail: NewsChannel9@9wsyr.com

Web Site: http://www.9wsyr.com

Technical Facilities: Channel No. 9 (186-192 MHz). Authorized power: 79.6-kw visual, 11.8-kw aural. Antenna: 1520-ft above av. terrain, 964-ft. above ground, 2549-ft. above sea level.

Latitude 42° 56' 42"
Longitude 76° 01' 28"

Transmitter: Sevier & Sweet Rds., Pompey, NY.

Digital Facilities: Channel No. 17 (488-494 MHz). Power: 105-kw max. visual. Antenna: 1319-ft above av. terrain, 735-ft. above ground, 2320-ft. above sea level.

Latitude 42° 56' 42"
Longitude 76° 01' 28"

FCC Digital File Number: BPCDT-19991101AGL. Granted: May 16, 2003.

Note: Latitude and longitude coordinates shown are based on the North American Datum of 1927 (NAD 27) as currently required by the Mass Media Bureau of the FCC.

Satellite Earth Stations: Transmitter Harris; Andrew, 7.3-meter C-band; Microdyne, 3.8-meter Ku & C-band; Andrew, 4.5-meter C-band; Prodelin, 5-meter C-band; Microdyne receivers.

News Services: UPI, AP.

Ownership: Clear Channel Communications Inc. (Group Owner).

Began Operation: September 9, 1962. Originally run as a joint operation by ten applicants for the channel. Assignment of CP granted by FCC to a merger of five applicants May 24, 1968. Transfer of control from other applicants to Outlet Co. approved by FCC July 19, 1972 (Television Digest, Vol. 11:20; 12:30). Sale to Coca Cola Bottling Co., Larry H. Israel, et al., approved by FCC November 15, 1977 (Vol. 17:24, 36; 18:2). Sale to The Ackerley Group approved by FCC April 16, 1982 (Vol. 22:7). In stock swap, Clear Channel Broadcasting Inc. acquired The Ackerley Group. FCC approved deal May 29, 2002 (Vol. 41:42, 42:22).

Represented (sales): Blair Television.

Represented (legal): Rubin, Winston, Diercks, Harris & Cooke LLP.

Represented (engineering): Denny & Associates PC.

Personnel:

Stephen Kimatian, President, New York Station Group.

Theresa Underwood, Vice President & General Manager.

Richard Bennett, Operations Manager & Program Director.

Sally Stamp, General Sales Manager.

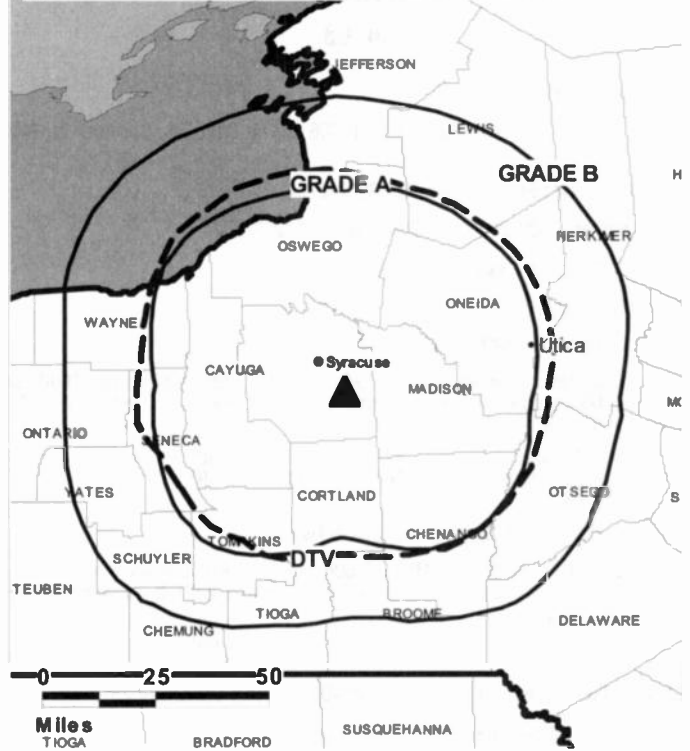
Todd Guard, Local Sales Manager.

Bill Evans, National Sales Manager.

Craig Riker, Chief Engineer.

Jim Tortora, News Director.

WSYR-TV BLCT-19860717KF GRANTED: 3/31/1987



© 2007 Warren Communications News

Brenda Music, Controller.

Vincent Spicola, Promotion Director.

Michael Cleland, Production Manager.

Boyd Chapman, Traffic Manager.

Highest 30 Sec. Rate: \$2500.

City of License: Syracuse. Station DMA: Syracuse, NY. Rank: 79.

Circulation © 2006 Nielsen. Coverage based on Nielsen study.

GrandTotal	Cable TV Households	Non-cable TV Households	Total TV Households
Estimated Station Totals *	441,550	151,130	592,680
Average Weekly Circulation (2006)	239,446	66,605	306,051
Average Daily Circulation (2006)			147,951
Station DMA Total	Cable TV Households	Non-cable TV Households	Total TV Households
Estimated Station Totals *	297,060	92,140	389,200
Average Weekly Circulation (2006)	211,093	58,270	269,363
Average Daily Circulation (2006)			135,169
Other DMA Total	Cable TV Households	Non-cable TV Households	Total TV Households
Estimated Station Totals *	144,490	58,990	203,480
Average Weekly Circulation (2006)	28,353	8,335	36,688
Average Daily Circulation (2006)			12,782

*Estimated station totals are sums of the Nielsen TV and Cable TV household estimates for each county in which the station registers viewing of more than 5% as per the Nielsen Survey Methods.

WSYT
Ch. 68

Network Service: FOX.

Licensee: Sinclair Communications Inc., 10706 Beaver Dam Rd., Cockeysville, MD 21030.

Studio: 1000 James St., Syracuse, NY 13203-2704.

Mailing Address: 1000 James St., Syracuse, NY 13203-2704.

Phone: 315-472-6800. **Fax:** 315-471-8889.

E-mail: aolander@wsyt.sbgnet.com

Web Site: http://www.wsyf68.com

Technical Facilities: Channel No. 68 (794-800 MHz). Authorized power: 1000-kw max. & 1000-kw horizontal visual. Antenna: 1460-ft above av. terrain, 1001-ft. above ground, 2621-ft. above sea level.

Latitude 42° 52' 50"
Longitude 76° 11' 59"

Transmitter: Barker St. & Kingsley Rd., Otisico Twp.

Digital Facilities: Channel No. 19 (500-506 MHz). Power: 621-kw max. visual. Antenna: 1460-ft above av. terrain, 991-ft. above ground, 2621-ft. above sea level.

Latitude 42° 52' 50"
Longitude 76° 12' 00"

FCC Digital File Number: BPCDT-19991029ADL. Granted: September 25, 2001.

Note: Latitude and longitude coordinates shown are based on the North American Datum of 1927 (NAD 27) as currently required by the Mass Media Bureau of the FCC.

Multichannel TV Sound: Stereo and separate audio program.

Satellite Earth Stations: Transmitter Phillips; Scientific-Atlanta, 7-meter C-band; Scientific-Atlanta, 3.2-meter C-band; Scientific-Atlanta, 4.5-meter C-band; Scientific-Atlanta, Microdyne, DX Antenna receivers.

LMA: Local marketing agreement with WNYS-TV (W), Syracuse.

Ownership: Sinclair Broadcast Group Inc. (Group Owner).

Began Operation: February 15, 1986. Operated part-time until April 5, 1987. Sale to Max Media Properties LLC by Thomas Flatley approved by FCC June 8, 1990. Sale to present owner from Max Media Properties LLC approved by FCC June 26, 1998 (Television Digest, Vol. 37:49).

Represented (sales): Millennium Sales & Marketing.

Personnel:

Aaron Olander, Vice President & Group Manager.

Bob Christiano, Operation & Controller Supervisor.

Donald J. O'Connor, General Sales Manager.

Ed Kampf, Local Sales Manager.

Kyrsten Bellen, National Sales Manager.

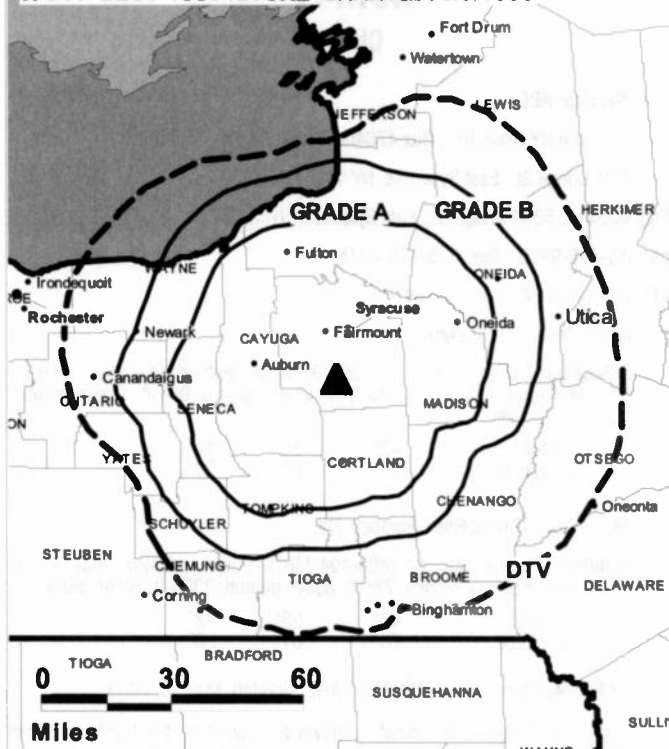
Mike Asideu, Business Manager.

Megan Edwards, Program Coordinator.

Ed Sautter, Promotion Director.

Peter Spartano, Creative Services Director.

WSYT BLCT-19961206KE GRANTED: 8/8/1999



© 2007 Warren Communications News

Joan Lescenski, Traffic Manager.

Rates: On request.

City of License: Syracuse. **Station DMA:** Syracuse, NY. **Rank:** 79.

Circulation © 2006 Nielsen. Coverage based on Nielsen study.

GrandTotal	Cable TV Households	Non-cable TV Households	Total TV Households
Estimated Station Totals *	317,480	128,930	446,410
Average Weekly Circulation (2006)	161,928	41,955	203,883
Average Daily Circulation (2006)			71,790
Station DMA Total	Cable TV Households	Non-cable TV Households	Total TV Households
Estimated Station Totals *	297,060	92,140	389,200
Average Weekly Circulation (2006)	159,468	38,071	197,539
Average Daily Circulation (2006)			70,131
Other DMA Total	Cable TV Households	Non-cable TV Households	Total TV Households
Estimated Station Totals *	20,420	36,790	57,210
Average Weekly Circulation (2006)	2,460	3,884	6,344
Average Daily Circulation (2006)			1,659

*Estimated station totals are sums of the Nielsen TV and Cable TV household estimates for each county in which the station registers viewing of more than 5% as per the Nielsen Survey Methods.

WSYT-DT
Ch. 19

Network Service: FOX.

Licensee: Sinclair Communications Inc., 10706 Beaver Dam Rd., Cockeysville, MD 21030.

Studio: 1000 James St., Syracuse, NY 13203-2704.

Mailing Address: 1000 James St., Syracuse, NY 13203-2704.

Phone: 315-472-6800. **Fax:** 315-471-8889.

E-mail: aolander@wsyt.sbgnet.com

Web Site: http://www.wsyf68.com

Technical Facilities: Channel No. 19 (500-506 MHz). Authorized power: 621-kw max. visual. Antenna: 1460-ft above av. terrain, 991-ft. above ground, 2621-ft. above sea level.

Latitude	42°	52'	50"
Longitude	76°	12'	00"

Note: Latitude and longitude coordinates shown are based on the North American Datum of 1927 (NAD 27) as currently required by the Mass Media Bureau of the FCC.

Ownership: Sinclair Broadcast Group Inc. (Group Owner).

Began Operation: Station operating; no on-air date

Represented (sales): Millennium Sales & Marketing.

Personnel:

Aaron Olander, Vice President & Group Manager.

Bob Christiano, Controller & Operations Supervisor.

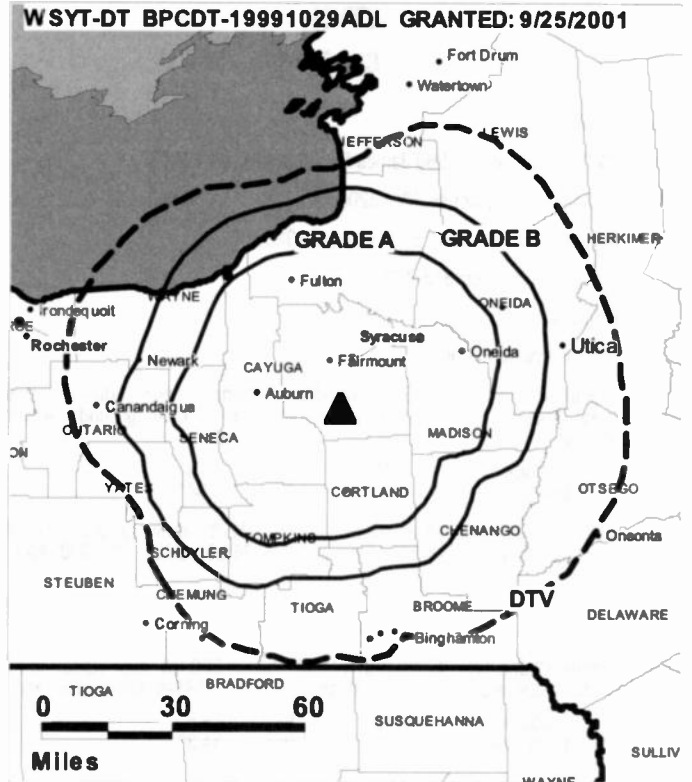
Donald J. O'Conner, General Sales Manager.

Ed Kampf, Local Sales Manager.

Kyrsten Bellen, National Sales Manager.

Mike Asideu, Business Manager.

Megan Edwards, Program Coordinator.



© 2007 Warren Communications News

Ed Sautter, Promotion Director.

Peter Spartano, Creative Services Director.

Joan Lescenski, Traffic Manager.

City of License: Syracuse. **Station OMA:** Syracuse, NY. **Rank:** 79.

Nielsen Data: Not available.

WTVH
Ch. 5

Network Service: CBS.

Licensee: WTVH License Inc., 980 James St., Syracuse, NY 13203.

Studio: 980 James St., Syracuse, NY 13203.

Mailing Address: 980 James St., Syracuse, NY 13203.

Phone: 315-425-5555. **Fax:** 315-425-5513.

E-mail: Ivan@wtvh.com

Web Site: <http://www.wtvh.com>

Technical Facilities: Channel No. 5 (76-82 MHz). Authorized power: 100-kw visual, 20-kw aural. Antenna: 950-ft above av. terrain, 556-ft. above ground, 1914-ft. above sea level.

Latitude 42° 57' 19"
Longitude 76° 06' 34"

Holds CP for change to 906-ft above av. terrain, 482-ft. above ground, 1842-ft. above sea level; lat. 42° 57' 18.80", long. 76° 006' 34.30", BPCT-20030903AAJ.

Transmitter: 3791 Sentinel Heights Rd., 0.32-mi. E& 0.34-mi. N of Sentinel Heights & Jim Bull Rds.

Digital Facilities: Channel No. 47 (668-674 MHz). Power: 500-kw max. visual, aural. Antenna: 952-ft above av. terrain, 528-ft. above ground, 1888-ft. above sea level.

Latitude 42° 57' 18.8"
Longitude 76° 06' 34.3"

FCC Digital File Number: BPCDT-19991027ACR. Granted: March 13, 2006.

Note: Latitude and longitude coordinates shown are based on the North American Datum of 1927 (NAD 27) as currently required by the Mass Media Bureau of the FCC.

Satellite Earth Stations: Transmitter RCA; Scientific-Atlanta, 7-meter C-band; Antenna Technology, 7-meter C-band; Vertex, 4.6-meter Ku-band; Scientific-Atlanta, 4.6-meter C-band; Simulsat, Scientific-Atlanta receivers.

News Services: UPI, AP.

Ownership: Granite Broadcasting Corp. (Group Owner).

Began Operation: December 1, 1948.

Represented (sales): Harrington, Righter & Parsons Inc.

Represented (legal): Bond, Schoeneck & King.

Personnel:

Les Vann, Executive Vice President, Central & Southern New York.

Matthew Rosenfeld, Vice President, Station & Sales Manager.

Mark Manders, Director, Sales and Marketing.

Amy Collins, Local Sales Manager.

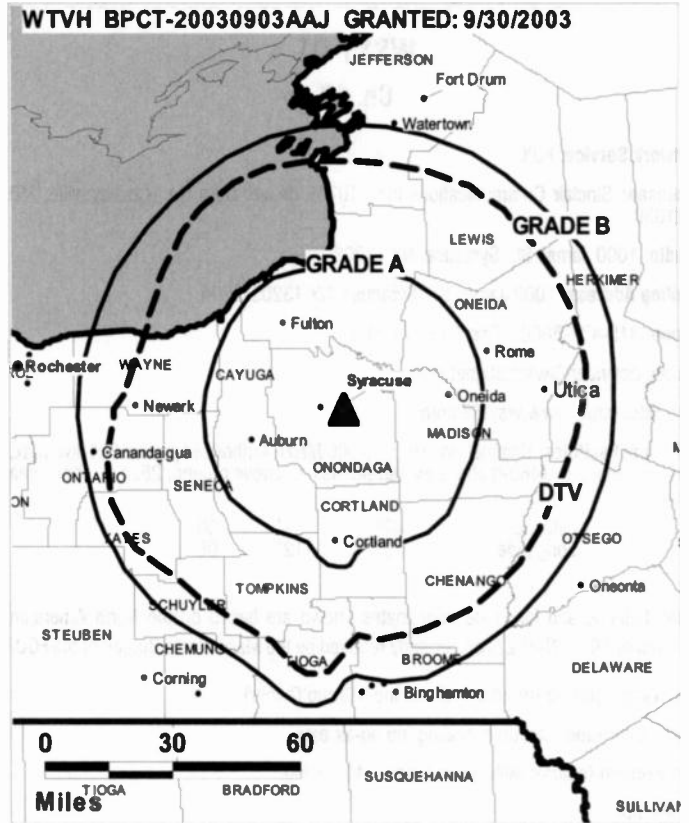
Bill Dingman, National Sales Manager.

Loren Tobia, News Director.

Terry Beacham, Chief Engineer.

Vikki Hooper, Business Manager.

Molly Herwood, Program Manager.



© 2007 Warren Communications News

Eric Hayden, Promotion Coordinator.

Laura Churchill, Traffic Manager.

Highest 30 Sec. Rate: \$2200.

City of License: Syracuse. **Station DMA:** Syracuse, NY. **Rank:** 79.

Circulation © 2006 Nielsen. Coverage based on Nielsen study.

GrandTotal	Cable TV Households	Non-cable TV Households	Total TV Households
Estimated Station Totals *	436,830	151,130	587,960
Average Weekly Circulation (2006)	246,685	67,115	313,800
Average Daily Circulation (2006)			144,353
Station DMA Total	Cable TV Households	Non-cable TV Households	Total TV Households
Estimated Station Totals *	297,060	92,140	389,200
Average Weekly Circulation (2006)	199,299	58,504	257,803
Average Daily Circulation (2006)			122,539
Other DMA Total	Cable TV Households	Non-cable TV Households	Total TV Households
Estimated Station Totals *	139,770	58,990	198,760
Average Weekly Circulation (2006)	47,386	8,611	55,997
Average Daily Circulation (2006)			21,814

*Estimated station totals are sums of the Nielsen TV and Cable TV household estimates for each county in which the station registers viewing of more than 5% as per the Nielsen Survey Methods.

WTVH-DT
Ch. 47

Network Service: CBS.

Grantee: WTVH License Inc., 980 James St., Syracuse, NY 13203.

Studio: 980 James St., Syracuse, NY 13203.

Mailing Address: 980 James St., Syracuse, NY 13203.

Phone: 315-425-5555. **Fax:** 315-425-5513.

E-mail: ivan@wtvh.com

Web Site: <http://www.wtvh.com>

Technical Facilities: Channel No. 47 (668-674 MHz). Authorized power: 500-kw max. visual, aural. Antenna: 952-ft above av. terrain, 528-ft. above ground, 1888-ft. above sea level.

Latitude	42°	57'	18.8"
Longitude	76°	06'	34.3"

Note: Latitude and longitude coordinates shown are based on the North American Datum of 1927 (NAD 27) as currently required by the Mass Media Bureau of the FCC.

Ownership: Granite Broadcasting Corp. (Group Owner).

Began Operation: Station operating under Special Temporary Authority at 300-kw max. visual; no on-air date

Personnel:

Les Vann, Executive Vice President, Central & Southern New York.

Matthew Rosenfeld, Vice President, Station & Sales Manager.

Mark Manders, Director, Sales and Marketing.

Amy Collins, Local Sales Manager.

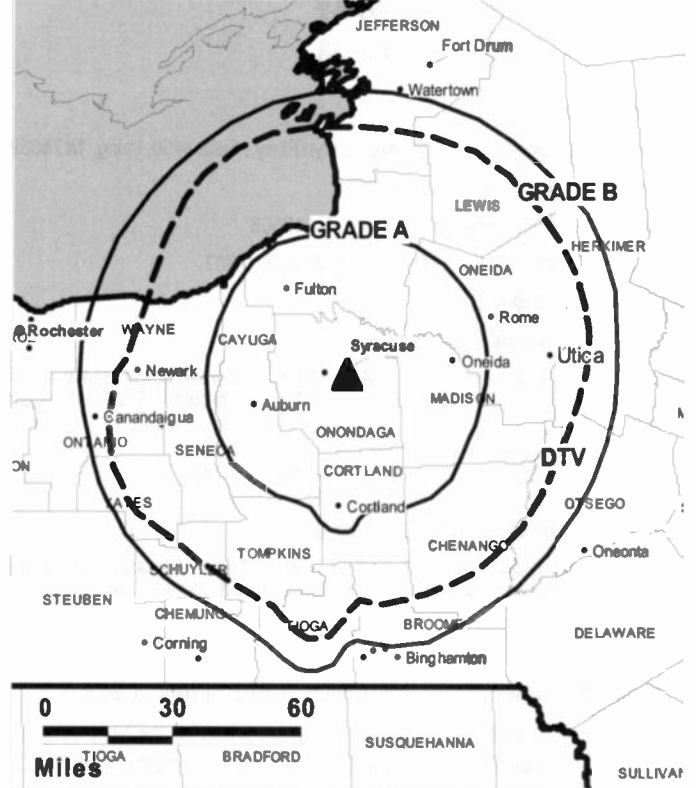
Bill Dingman, National Sales Manager.

Loren Tobia, News Director.

Terry Beachman, Chief Engineer.

Vikki Hooper, Business Manager.

WTVH-DT BMAPCDT-20040810ABB GRANTED: 3/13/2006



© 2007 Warren Communications News

Molly Herwood, Program Manager.

Eric Hayden, Promotion Coordinator.

Laura Churchill, Traffic Manager.

City of License: Syracuse. **Station DMA:** Syracuse, NY. **Rank:** 79.

Nielsen Data: Not available.

WFXV
Ch. 33

Network Service: FOX.

Licensee: Nexstar License Inc., 909 Lake Carolyn Pkwy., Suite 1450, Irving, TX 75039.

Studio: 5956 Smith Hill Rd., Utica, NY 13503.

Mailing Address: 5956 Smith Hill Rd., Utica, NY 13503.

Phone: 315-337-3300; 315-797-5220. **Fax:** 315-337-1862.

E-mail: stevengenett@utica.tv

Web Site: http://www.fox33wfxv.com

Technical Facilities: Channel No. 33 (584-590 MHz). Authorized power: 854-kw max. visual. Antenna: 633-ft above av. terrain, 157-ft. above ground, 1532-ft. above sea level.

Latitude 43° 02' 14"
Longitude 75° 26' 40"

Transmitter: Prospect Hill, Skyline Dr., Kirkland.

Digital Facilities: Channel No. 27 (548-554 MHz). Power: 688-kw max. visual. Antenna: 1421-ft above av. terrain, 971-ft. above ground, 2349-ft. above sea level.

Latitude 43° 02' 13"
Longitude 75° 26' 41"

FCC Digital File Number: BPCDT-19991029AIE. Granted: January 14, 2005.

Note: Latitude and longitude coordinates shown are based on the North American Datum of 1927 (NAD 27) as currently required by the Mass Media Bureau of the FCC.

News Service: INN.

Ownership: Nexstar Broadcasting Group Inc. (Group Owner).

Began Operation: December 9, 1986. Merger of Quorum Broadcast Holdings Inc. into present owner approved by FCC October 30, 2003.

Represented (sales): Blair Television.

Represented (legal): Drinker Biddle & Reath LLP.

Personnel:

Steve Genett, Vice President & General Manager.

Domenick Cecconi, Programming Director.

Paul Kennedy, Sales Director.

Bob Hajec, Chief Engineer.

Dean Mercier, Business Manager.

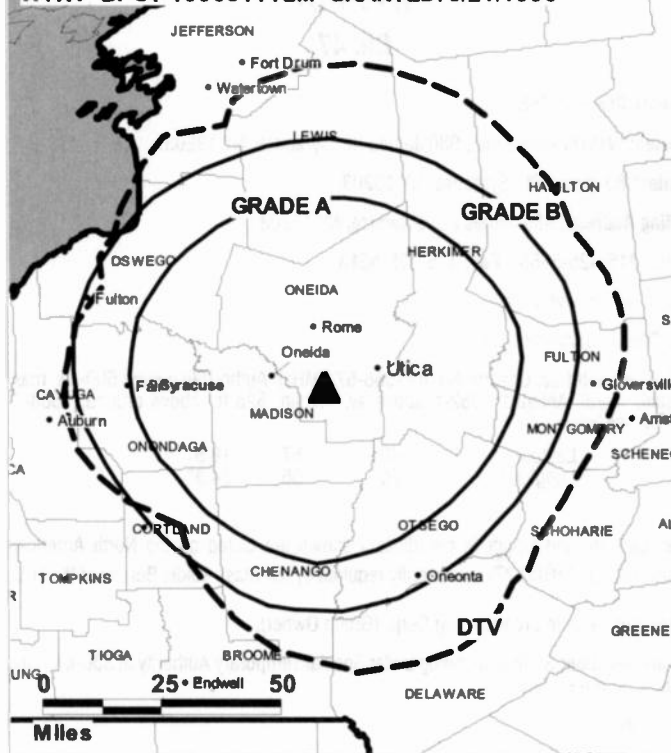
Dina Vivacqua, Traffic Manager.

Rick Lewis, Production Manager & Creative Services Director.

Rates: On request.

City of License: Utica. **Station DMA:** Utica, NY. **Rank:** 169.

WFXV BPCT-19960111LM GRANTED: 8/21/1996



© 2007 Warren Communications News

Circulation © 2006 Nielsen. Coverage based on Nielsen study.

GrandTotal	Cable TV Households	Non-cable TV Households	Total TV Households
Estimated Station Totals *	151,730	28,660	180,390
Average Weekly Circulation (2006)	47,813	4,806	52,619
Average Daily Circulation (2006)			15,020
Station DMA Total	Cable TV Households	Non-cable TV Households	Total TV Households
Estimated Station Totals *	82,130	15,890	98,020
Average Weekly Circulation (2006)	36,044	2,728	38,772
Average Daily Circulation (2006)			11,847
Other DMA Total	Cable TV Households	Non-cable TV Households	Total TV Households
Estimated Station Totals *	69,600	12,770	82,370
Average Weekly Circulation (2006)	11,769	2,078	13,847
Average Daily Circulation (2006)			3,173

*Estimated station totals are sums of the Nielsen TV and Cable TV household estimates for each county in which the station registers viewing of more than 5% as per the Nielsen Survey Methods.

WFXV-DT

Ch. 27

Network Service: FOX.

Grantee: Nexstar License Inc., 909 Lake Carolyn Pkwy., Suite 1450, Irving, TX 75039.

Studio: 5956 Smith Hill Rd., Utica, NY 13503.

Mailing Address: 5956 Smith Hill Rd., Utica, NY 13503.

Phone: 315-337-3300; 315-797-5220. **Fax:** 315-337-1862.

E-mail: stevengetnett@utica.tv

Web Site: <http://www.fox33wfxv.com>

Technical Facilities: Channel No. 27 (548-554 MHz). Authorized power: 688-kw max. visual. Antenna: 1421-ft above av. terrain, 971-ft. above ground, 2349-ft. above sea level.

Latitude	43°	02'	13"
Longitude	75°	26'	41"

Note: Latitude and longitude coordinates shown are based on the North American Datum of 1927 (NAD 27) as currently required by the Mass Media Bureau of the FCC.

Ownership: Nexstar Broadcasting Group Inc. (Group Owner).

Began Operation: Station operating under Special Temporary Authority at 3.14-kw max. visual; no on-air date

Represented (legal): Drinker Biddle & Reath LLP.

Represented (sales): Millennium Sales & Marketing.

Personnel:

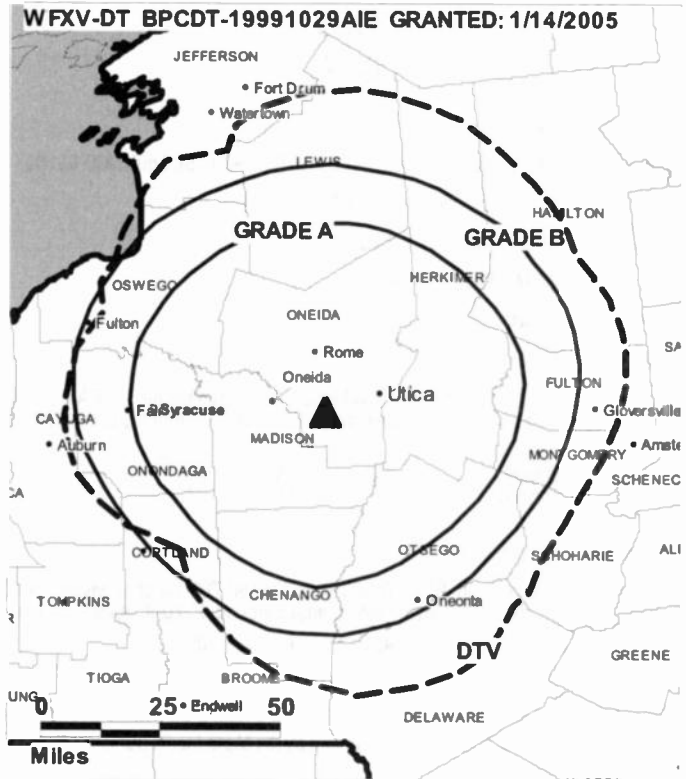
Steven Genett, Vice President & General Manager.

Domenick Cecconi, Programming Director.

Paul Kennedy, Sales Director.

Bob Hajec, Chief Engineer.

Dean Mercier, Business Manager.



© 2007 Warren Communications News

Dina Vivacqua, Traffic Manager.

Rick Lewis, Production Manager & Creative Services Director.

City of License: Utica. **Station DMA:** Utica, NY. **Rank:** 169.

Nielsen Data: Not available.

WKTV
Ch. 2

Network Service: NBC.

Licensee: Smith Media License Holdings LLC, 1215 Cole St., St. Louis, MO 63106.

Studio: 5936 Smith Hill Rd., Utica, NY 13502.

Mailing Address: Box 2, Utica, NY 13503.

Phone: 315-733-0404. **Fax:** 315-793-3498.

E-mail: newslink2@wktv.com

Web Site: http://www.wktv.com

Technical Facilities: Channel No. 2 (54-60 MHz). Authorized power: 34.7-kw visual, 6.9-kw aural. Antenna: 1380-ft above av. terrain, 1065-ft. above ground, 2381-ft. above sea level.

Latitude 43° 06' 09"
Longitude 74° 56' 27"

Transmitter: Near Middleville.

Digital Facilities: Channel No. 29 (560-566 MHz). Power: 708-kw max. visual, aural. Antenna: 1319-ft above av. terrain, 955-ft. above ground, 2270-ft. above sea level.

Latitude 43° 06' 09"
Longitude 74° 56' 27"

Note: Latitude and longitude coordinates shown are based on the North American Datum of 1927 (NAD 27) as currently required by the Mass Media Bureau of the FCC.

Multichannel TV Sound: Stereo only.

Satellite Earth Station: Transmitter RCA; Harris, 6-meter; Harris receivers.

News Service: AP.

Ownership: Smith Media License Holdings LLC (Group Owner).

Began Operation: December 1, 1949. Sale to Harron Communications Corp. by Kallet Theatres principals approved by FCC December 30, 1958 (Television Digest, Vol. 14:45, 46, 49; 15:1). Transfer of control to Smith Television of New York Inc. approved by FCC May 27, 1992. Sale to present owner by Smith Television of New York License Holdings LLC approved by FCC November 8, 2004.

Represented (sales): Continental Television Sales.

Represented (legal): Dow, Lohnes & Albertson PLLC.

Personnel:

Robert N. Smith, President.

Vic Vettors, General Manager, News Director & National Sales Manager.

Frank Abbadessa, Local Sales Manager.

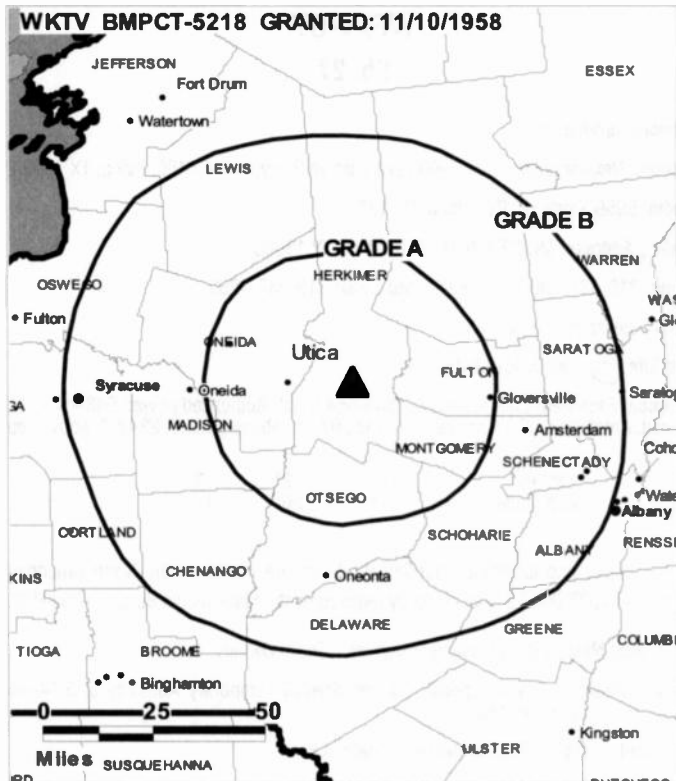
Tom McNicholl, Chief Engineer.

Ken McCoy, Business Manager.

Tom Coyne, Program Director.

Tom Erskine, Production Director & Promotion Director.

Carleen Battista, Traffic Manager.



© 2007 Warren Communications News

Highest 30 Sec. Rate: \$2000.

City of License: Utica. **Station DMA:** Utica, NY. **Rank:** 169.

Circulation © 2006 Nielsen. Coverage based on Nielsen study.

GrandTotal	Cable TV Households	Non-cable TV Households	Total TV Households
Estimated Station Totals *	144,870	54,190	199,060
Average Weekly Circulation (2006)	82,160	13,779	95,939
Average Daily Circulation (2006)			57,876
Station DMA Total	Cable TV Households	Non-cable TV Households	Total TV Households
Estimated Station Totals *	82,130	24,000	106,130
Average Weekly Circulation (2006)	64,352	9,602	73,954
Average Daily Circulation (2006)			47,373
Other DMA Total	Cable TV Households	Non-cable TV Households	Total TV Households
Estimated Station Totals *	62,740	30,190	92,930
Average Weekly Circulation (2006)	17,808	4,177	21,985
Average Daily Circulation (2006)			10,503

*Estimated station totals are sums of the Nielsen TV and Cable TV household estimates for each county in which the station registers viewing of more than 5% as per the Nielsen Survey Methods.

WUTR
Ch. 20

Network Service: ABC.

Licensee: Mission Broadcasting Inc., 544 Red Rock Dr., Wadsworth, OH 44281.

Studio: 5956 Smith Hill Rd., Utica, NY 13503.

Mailing Address: 5956 Smith Hill Rd., Utica, NY 13503.

Phone: 315-797-5220. **Fax:** 315-797-5409.

E-mail: stevegannett@utica.tv

Web Site: http://www.wutr20.com

Technical Facilities: Channel No. 20 (506-512 MHz). Authorized power: 1150-kw max. visual, aural. Antenna: 801-ft above av. terrain, 400-ft. above ground, 1621-ft. above sea level.

Latitude 43° 08' 43"
Longitude 75° 10' 35"

Digital Facilities: Channel No. 30 (566-572 MHz). Power: 50-kw max. visual. Antenna: 745-ft above av. terrain, 341-ft. above ground, 1562-ft. above sea level.

Latitude 43° 00' 43"
Longitude 75° 10' 35"

FCC Digital File Number: BPCDT-19991027ACO. Granted: November 18, 2003.

Note: Latitude and longitude coordinates shown are based on the North American Datum of 1927 (NAD 27) as currently required by the Mass Media Bureau of the FCC.

Satellite Earth Stations: Andrew, 4.5-meter C-band; United Satellite Systems, 5-meter C-band; Scientific-Atlanta, Avantek receivers.

News Service: AP.

Ownership: Clear Channel Communications Inc. (Group Owner).

Began Operation: February 28, 1970. Sale to Park Acquisition Inc. approved by FCC March 27, 1995. Sale to Media General Inc. approved by FCC November 22, 1996. Sale to Utica Television Partners LLC by Media General Inc. approved by FCC June 18, 1997. Sale to The Ackerley Group by Utica Television Partners LLC approved by FCC January 11, 2000. In stock swap, Clear Channel Broadcasting Inc. acquired The Ackerley Group. FCC approved deal May 29, 2002. Sale to present owner by Clear Channel Broadcasting Inc. approved by FCC March 5, 2004.

Represented (sales): Millennium Sales & Marketing.

Represented (legal): Drinker Biddle & Reath LLP.

Personnel:

Steve Genett, General Manager.

Diane Siembab, Station Manager.

Jim Castellano, Sales Manager.

Bob Glass, Chief Engineer & Operations Manager.

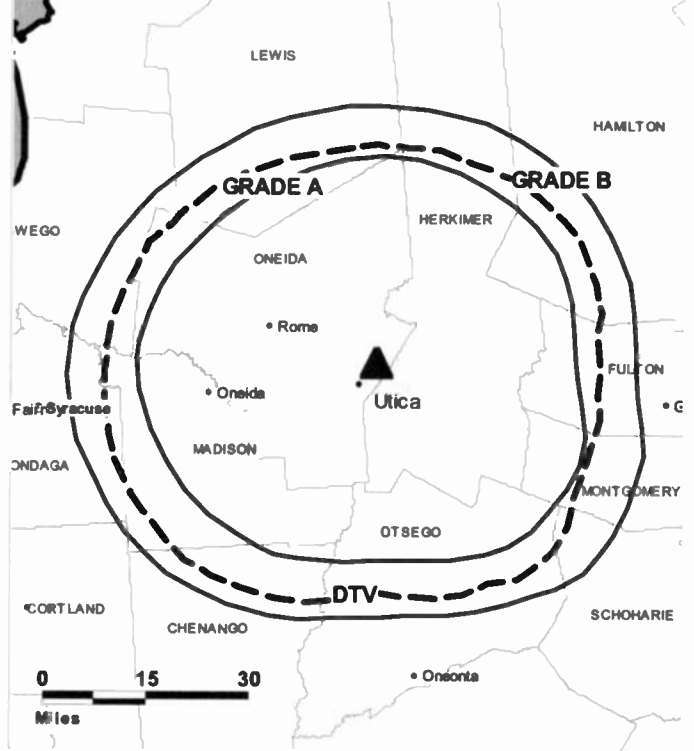
Dean Mercier, Business Manager.

Kay Howland, Program Director & Traffic Manager.

Allen Williams, Promotion Director.

Rick Lewis, Production Manager.

WUTR BPCT-20021218AAM GRANTED: 3/8/2005



© 2007 Warren Communications News

Rates: On request.

City of License: Utica. **Station DMA:** Utica, NY. **Rank:** 169.

Circulation © 2006 Nielsen. Coverage based on Nielsen study.

GrandTotal	Cable TV Households	Non-cable TV Households	Total TV Households
Estimated Station Totals *	139,490	23,460	162,950
Average Weekly Circulation (2006)	52,096	5,382	57,478
Average Daily Circulation (2006)			21,902
Station DMA Total	Cable TV Households	Non-cable TV Households	Total TV Households
Estimated Station Totals *	82,130	15,890	98,020
Average Weekly Circulation (2006)	43,122	4,307	47,429
Average Daily Circulation (2006)			19,060
Other DMA Total	Cable TV Households	Non-cable TV Households	Total TV Households
Estimated Station Totals *	57,360	7,570	64,930
Average Weekly Circulation (2006)	8,974	1,075	10,049
Average Daily Circulation (2006)			2,842

*Estimated station totals are sums of the Nielsen TV and Cable TV household estimates for each county in which the station registers viewing of more than 5% as per the Nielsen Survey Methods.

WUTR-DT

Ch. 30

Network Service: ABC.

Licensee: Mission Broadcasting Inc., 544 Red Rock Dr., Wadsworth, OH 44281.

Studio: 5956 Smith Hill Rd., Utica, NY 13503.

Mailing Address: 5956 Smith Hill Rd., Utica, NY 13503.

Phone: 315-797-5220. **Fax:** 315-797-5409.

E-mail: stevegenett@utica.tv

Web Site: <http://www.wutr.com/>

Technical Facilities: Channel No. 30 (566-572 MHz). Authorized power: 50-kw max. visual. Antenna: 745-ft above av. terrain, 341-ft. above ground, 1562-ft. above sea level.

Latitude	43°	008'	43"
Longitude	75°	10'	35"

Note: Latitude and longitude coordinates shown are based on the North American Datum of 1927 (NAD 27) as currently required by the Mass Media Bureau of the FCC.

Ownership: Mission Broadcasting Inc. (Group Owner).

Began Operation: October 13, 2003.

Represented (sales): Millennium Sales & Marketing.

Represented (legal): Drinker Biddle & Reath LLP.

Personnel:

Steve Genett, General Manager.

Diane Stembab, Station Manager.

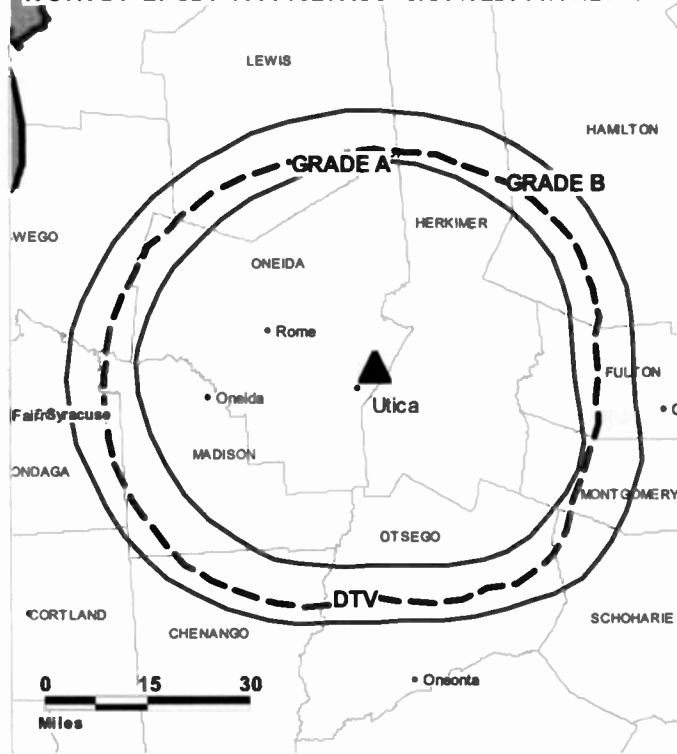
Jim Castellano, Sales Manager.

Bob Glass, Chief Engineer & Operations Manager.

Dean Mercier, Business Manager.

Kathy Howland, Program Director & Traffic Manager.

WUTR-DT BPCDT-19991027ACO GRANTED: 11/18/2003



Allen Williams, Promotion Director.

Rick Lewis, Production Manager.

City of License: Utica. Station DMA: Utica, NY. Rank: 169.

Nielsen Data: Not available.

**WWTI
Ch. 50**

Network Service: ABC.

Licensee: Central NY News Inc., Box 470408, Tulsa, Ok 74147-0408.

Studio: 1222 Arsenal St., Watertown, NY 13601.

Mailing Address: Box 6250, Watertown, NY 13601.

Phone: 315-785-8850. **Fax:** 315-785-0127.

E-mail: davidmales@clearchannel.com

Web Site: http://www.newswatch50.com

Technical Facilities: Channel No. 50 (686-692 MHz). Authorized power: 1000-kw max. visual, 100-kw aural. Antenna: 1270-ft above av. terrain, 974-ft. above ground, 2470-ft. above sea level.

Latitude	43°	52'	47"
Longitude	75°	43'	12"

Transmitter: Hayes Rd., near Denmark.

Digital Facilities: Channel No. 21 (512-518 MHz). Power: 25-kw max. visual, aural. Antenna: 1086-ft above av. terrain, 801-ft. above ground, 2297-ft. above sea level.

Latitude	43°	52'	47"
Longitude	75°	43'	12"

FCC Digital File Number: BPCDT-19991029ABH. Granted: November 18, 2003.

Note: Latitude and longitude coordinates shown are based on the North American Datum of 1927 (NAD 27) as currently required by the Mass Media Bureau of the FCC.

Ownership: Clear Channel Communications Inc. (Group Owner).

Began Operation: January 3, 1988.

Represented (sales): Blair Television.

Represented (legal): Rubin, Winston, Diercks, Harris & Cooke LLP.

Personnel:

David J. Males, General Manager & National Sales Manager.

Peter Downey, General Sales Manager.

John Moore, News Director.

Keith Rudes, Chief Engineer.

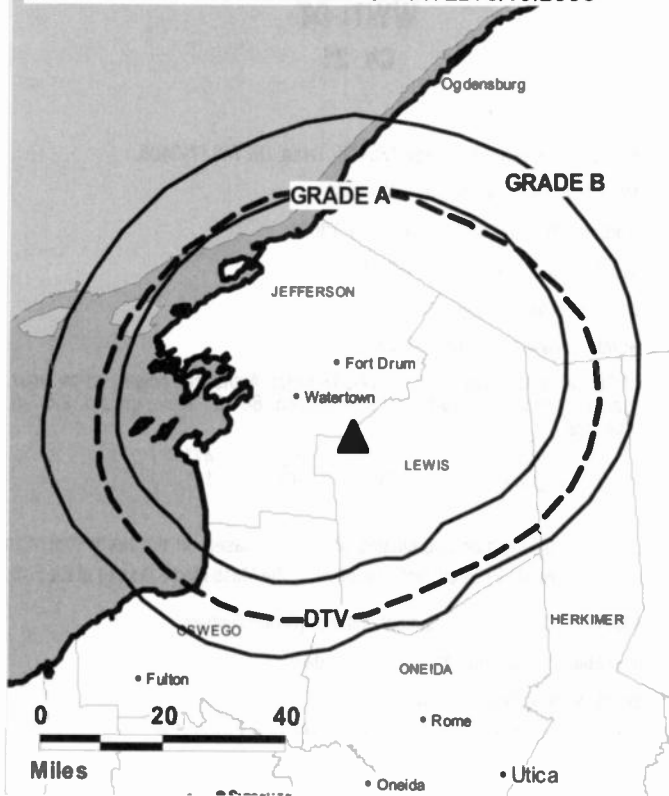
Vince Spicolo, Program Director.

Bobby Walker, Production & Creative Services Director.

Bill Doyle, Local Sales Manager.

Rates: On request.

WWTI BMLCT-20050829ABX GRANTED: 5/19/2006



© 2007 Warren Communications News

City of License: Watertown. **Station DMA:** Watertown, NY. **Rank:** 176.

Circulation © 2006 Nielsen. Coverage based on Nielsen study.

GrandTotal	Cable TV Households	Non-cable TV Households	Total TV Households
Estimated Station Totals *	62,470	28,460	90,930
Average Weekly Circulation (2006)	33,288	5,274	38,562
Average Daily Circulation (2006)			14,847
Station DMA Total	Cable TV Households	Non-cable TV Households	Total TV Households
Estimated Station Totals *	62,470	28,460	90,930
Average Weekly Circulation (2006)	33,288	5,274	38,562
Average Daily Circulation (2006)			14,847

*Estimated station totals are sums of the Nielsen TV and Cable TV household estimates for each county in which the station registers viewing of more than 5% as per the Nielsen Survey Methods.

WWTI-DT

Ch. 21

Network Service: CW, ABC.

Licensee: Central NY News Inc., Box 470408, Tulsa, OK 74147-0408.

Studio: 1222 Arsenal St., Watertown, NY 13601.

Mailing Address: Box 6250, Watertown, NY 13601.

Phone: 315-785-8850. **Fax:** 315-785-0127.

E-mail: davidmales@clearchannel.com

Web Site: <http://www.newswatch50.com>

Technical Facilities: Channel No. 21 (512-518 MHz). Authorized power: 25-kw max. visual, aural. Antenna: 1086-ft above av. terrain, 801-ft. above ground, 2297-ft. above sea level.

Latitude	43°	52'	47"
Longitude	75°	43'	12"

Note: Latitude and longitude coordinates shown are based on the North American Datum of 1927 (NAD 27) as currently required by the Mass Media Bureau of the FCC.

Ownership: Clear Channel Communications Inc. (Group Owner).

Began Operation: Station operating; no on-air date

Represented (sales): Blair Television.

Represented (legal): Rubin, Winston, Diercks, Harris & Cooke LLP.

Personnel:

David J. Males, General Manager.

Peter Downey, General Sales Manager.

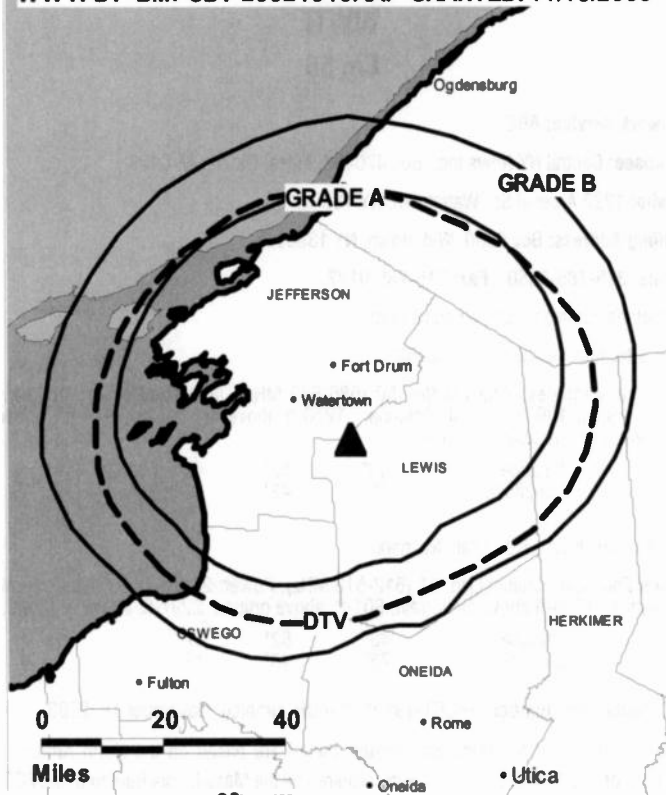
Bill Doyle, Local Sales Manager.

John Moore, News Director.

Keith Rudes, Chief Engineer.

Vince Spicolo, Program Director.

WWTI-DT BMPCDT-20021018AAF GRANTED: 11/18/2003

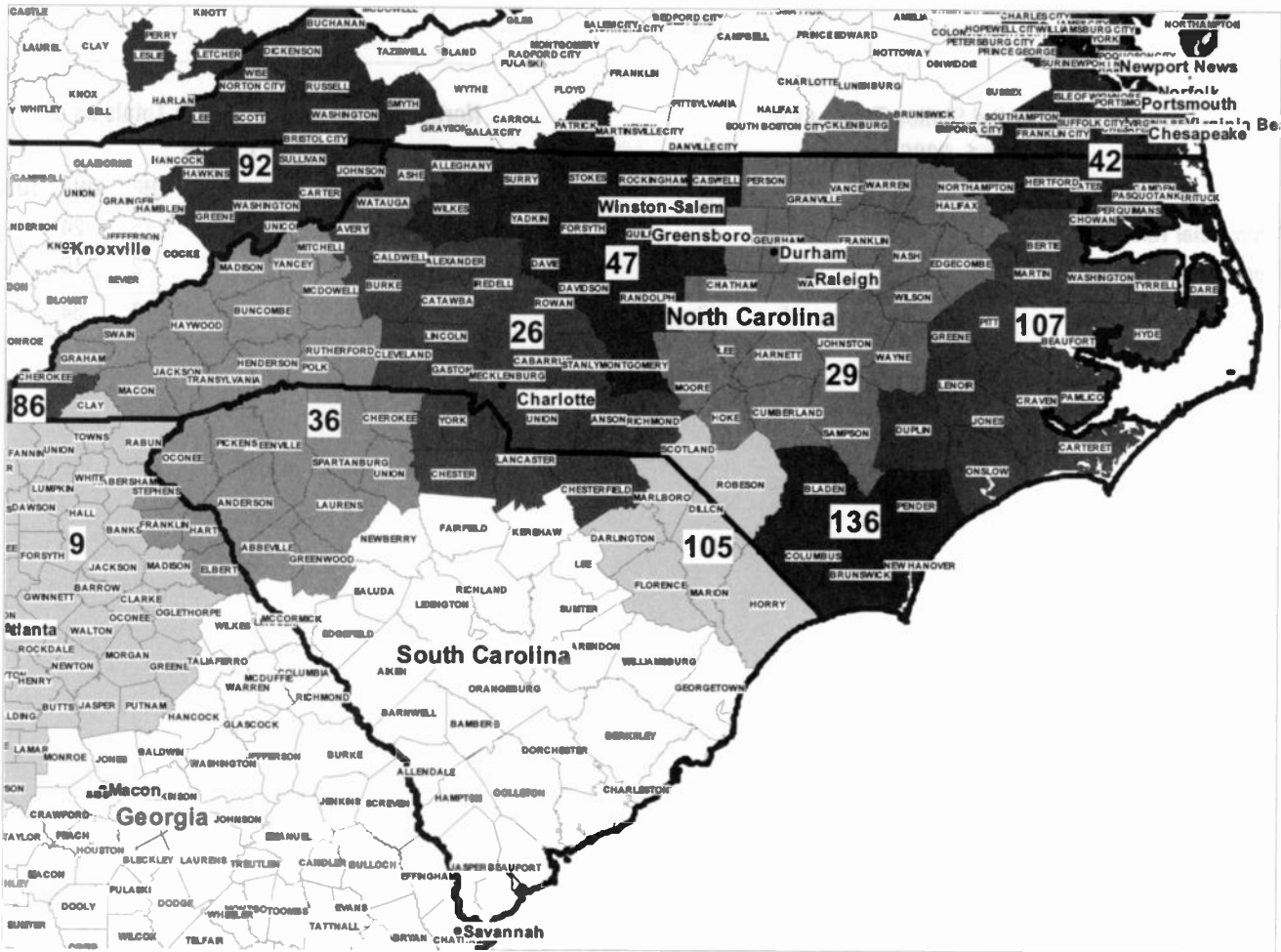


© 2007 Warren Communications News

Bobby Walker, Production & Creative Services Director.

City of License: Watertown. **Station DMA:** Watertown, NY. **Rank:** 176.

Nielsen Data: Not available.



© 2007 Warren Communications News

MARKET	NIelsen DMA TV HOUSEHOLDS	RANK	MARKET AREA COMMERCIAL STATIONS
Atlanta, GA	2,205,510	9	WAGA (5); WAGA-DT (27); WATL (36); WATL-DT (25); WGCL-DT (19); WGCL-TV (46); WHSG-DT (44); WHSG-TV (63); WPXA (14); WPXA-DT (51); WSB-DT (39); WSB-TV (2); WTBS (17); WTBS-DT (20); WUPA (69); WUPA-DT (43); WUVG-DT (48); WUVG-TV (34); WXIA-DT (10); WXIA-TV (11)
Charlotte, NC	1,045,240	26	WAXN-DT (50); WAXN-TV (64); WBT-TV (3); WBT-TV-DT (23); WCCB (18); WCCB-DT (27); WCNC-DT (22); WCNC-TV (36); WHKY-DT (40); WHKY-TV (14); WJZY (46); WJZY-DT (47); WMYT-DT (39); WMYT-TV (55); WSOC-DT (34); WSOC-TV (9)
Raleigh-Durham (Fayetteville), NC	1,006,330	29	WFPX (62); WFPX-DT (36); WLFL (22); WLFL-DT (57); WNCN (17); WNCN-DT (55); WRAL-DT (53); WRAL-TV (5); WRAY-DT (42); WRAY-TV (30); WRAY (50); WRAX-DT (49); WRDC (28); WRDC-DT (27); WRPX (47); WRPX-DT (15); WTVD (11); WTVD-DT (52); WUVC-DT (38); WUVC-TV (40)
Greenville-Spartanburg-Anderson, SC-Asheville, NC	826,290	36	WGGG-DT (35); WGGG-TV (16); WHNS (21); WHNS-DT (57); WLOS (13); WLOS-DT (56); WMYA-DT (14); WMYA-TV (40); WNEG-TV (32); WSPA-DT (53); WSPA-TV (7); WYCW (62); WYCW-DT (45); WYFF (4); WYFF-DT (59)
Norfolk-Portsmouth-Newport News, VA	712,790	42	WAVY-DT (31); WAVY-TV (10); WGNT (27); WGNT-DT (50); WHRE (21); WPXV (49); WPXV-DT (46); WSKY-TV (4); WTKR (3); WTKR-DT (40); WTVZ-DT (38); WTVZ-TV (33); WVBT (43); WVBT-DT (29); WVEC-DT (41); WVEC-TV (13)
Greensboro-High Point-Winston Salem, NC	660,570	47	WCWG (20); WCWG-DT (19); WFMY-DT (51); WFMY-TV (2); WGHP (8); WGHP-DT (35); WGPX (16); WGPX-DT (14); WLXI-DT (43); WLXI-TV (61); WMYV (48); WMYV-DT (33); WXII-DT (31); WXII-TV (12); WXLV-DT (29); WXLV-TV (45)
Chattanooga, TN	347,380	86	WDEF-DT (47); WDEF-TV (12); WDSI-DT (40); WDSI-TV (61); WELF-DT (16); WELF-TV (23); WFLI-DT (42); WFLI-TV (53); WRCB-DT (13); WRCB-TV (3); WTVC (9); WTVC-DT (35)
Tri-Cities (Bristol, VA-Kingsport-Johnson City, TN)	326,560	92	WCYB-DT (28); WCYB-TV (5); WEMT (39); WEMT-DT (38); WJHL-DT (58); WJHL-TV (11); WKPT-DT (27); WKPT-TV (19); WLF6 (68); WLF6-DT (49)
Myrtle Beach-Florence, SC	272,340	105	WBTW (13); WBTW-DT (56); WFXB (43); WFXB-DT (18); WPDE-DT (16); WPDE-TV (15); WWMB (21); WWMB-DT (20)
Greenville-New Bern-Washington, NC	270,420	107	WCTI-DT (48); WCTI-TV (12); WEPX (38); WFXJ (8); WFXJ-DT (24); WITN-DT (32); WITN-TV (7); WNCT-DT (10); WNCT-TV (9); WPXU-DT (34); WPXU-TV (35); WYDO (14)
Wilmington, NC	174,170	136	WECT (6); WECT-DT (44); WSFX-DT (30); WSFX-TV (26); WWAY (3); WWAY-DT (46)

(Continued on next page)

North Carolina

North Carolina *Digital* Station Totals as of October 1, 2006

	VHF	UHF	TOTAL
Commercial Television	1	34	35
Educational Television	1	11	12
	<hr/>	<hr/>	<hr/>
	2	45	47

North Carolina Analog Station Totals as of October 1, 2006

	VHF	UHF	TOTAL
Commercial Television	15	24	39
Educational Television	2	10	12
	<hr/>	<hr/>	<hr/>
	17	34	51

WLOS

Ch. 13

(Affiliated with WMYA-TV, Anderson)

Network Service: ABC.

Licensee: WLOS Licensee LLC, c/o Shaw Pittman LLP, 2300 N St. NW, Washington, DC 20037-1128.

Studios: 110 Technology Dr., Asheville, NC 28803; 100 Verdae Blvd., Suite 410, Greenville, SC 29607.

Mailing Address: Box 1300, Asheville, NC 28802.

Phone: 864-297-1313 (Greenville); 828-684-1340 (Asheville).

Fax: 864-297-8085 (Greenville).

E-mail: news@wlos.com

Web Site: http://www.wlos.com

Technical Facilities: Channel No. 13 (210-216 MHz). Authorized power: 178-kw visual, 19.6-kw aural. Antenna: 2804-ft above av. terrain, 339-ft. above ground, 6056-ft. above sea level.

Latitude 35° 25' 32.21"
Longitude 82° 45' 25.06"

Transmitter: Mount Pisgah.

Digital Facilities: Channel No. 56 (722-728 MHz). Power: 647-kw max. visual. Antenna: 2799-ft above av. terrain, 305-ft. above ground.

Latitude 35° 25' 32"
Longitude 82° 45' 25"

FCC Digital File Number: BPCDT-19991018AAW. Granted: October 11, 2000.

Note: Latitude and longitude coordinates shown are based on the North American Datum of 1927 (NAD 27) as currently required by the Mass Media Bureau of the FCC.

Satellite Earth Stations: Transmitter RCA; Vertex, 6.1-meter C-band; AFC, 3.6-meter Ku-band; Comtech, 5-meter Ku-band; Standard Communications, M/A-Corn, DX Antenna receivers.

SNG Mobile Dish: Andrew, 2.4-meter Ku-band.

News Services: UPI, Carolina News Network, AP.

LMA: Local marketing agreement with WMYA-TV (W), Anderson.

Ownership: Sinclair Broadcast Group Inc. (Group Owner).

Began Operation: September 18, 1954. Sale to Anchor Media Holdings by Wometco Broadcasting Co. approved by FCC April 10, 1987. Transfer of control to Continental Broadcasting approved by FCC June 30, 1993. Sale to Better Communications approved by FCC July 20, 1994 (Television Digest, Vol. 34:20). Sale to present owner by Better Communications approved by FCC June 27, 1997.

Represented (sales): Millennium Sales & Marketing.

Represented (legal): Shaw Pittman.

Represented (engineering): Smith & Fisher.

Personnel:

Jack Connors, General Manager.

Audra Swain, General Sales Manager.

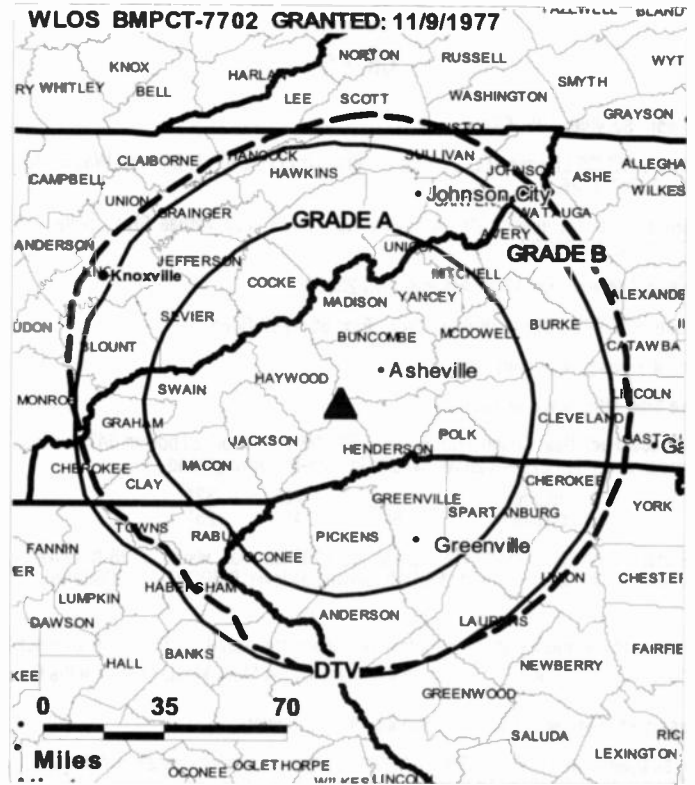
Greg Conner, Local Sales Manager.

Ron Bass, Local Sales Manager.

Tracy Bazon, National Sales Manager.

Tom Loebig, News Director.

Jim Carrier, Chief Engineer.



© 2007 Warren Communications News

Darrell Rhoden, Business Manager.

Guy Chancey, Program & Promotion Director.

Debbie Barnstable, Research Director.

Geraldine Destasio, Traffic Manager.

Highest 30 Sec. Rate: \$2000.

City of License: Asheville.

Station DMA: Greenville-Spartanburg-Anderson, SC-Asheville, NC. Rank: 36.

Circulation © 2006 Nielsen. Coverage based on Nielsen study.

GrandTotal	Cable TV Households	Non-cable TV Households	Total TV Households
Estimated Station Totals *	482,690	392,890	875,580
Average Weekly Circulation (2006)	307,375	208,209	515,584
Average Daily Circulation (2006)			250,829

Station DMA Total	Cable TV Households	Non-cable TV Households	Total TV Households
Estimated Station Totals *	429,120	366,930	796,050
Average Weekly Circulation (2006)	291,779	206,300	498,079
Average Daily Circulation (2006)			245,526

Other DMA Total	Cable TV Households	Non-cable TV Households	Total TV Households
Estimated Station Totals *	53,570	25,960	79,530
Average Weekly Circulation (2006)	15,596	1,909	17,505
Average Daily Circulation (2006)			5,303

*Estimated station totals are sums of the Nielsen TV and Cable TV household estimates for each county in which the station registers viewing of more than 5% as per the Nielsen Survey Methods.

WLOS-DT

Ch. 56

Network Service: ABC, CW.

Grantee: WLOS Licensee LLC, c/o Shaw Pittman LLP, 2300 N St. NW, Washington, DC 20037-1128.

Studios: 110 Technology Dr., Asheville, NC 28803; 100 Verdae Blvd., Suite 410, Greenville, SC 29607.

Mailing Address: Box 1300, Asheville, NC 28802.

Phone: 864-297-1313; 828-684-1340. **Fax:** 864-297-8085.

E-mail: news@wlos.com

Web Site: http://www.wlos.com

Technical Facilities: Channel No. 56 (722-728 MHz). Authorized power: 647-kw max. visual. Antenna: 2799-ft above av. terrain, 305-ft. above ground.

Latitude	35°	25'	32"
Longitude	82°	45'	25"

Requests modification of CP for change to 1000-kw max. visual, 2738-ft above av. terrain, 245-ft. above ground, 5964-ft. above sea level; BMPCDT-20060630AAL.

Note: Latitude and longitude coordinates shown are based on the North American Datum of 1927 (NAD 27) as currently required by the Mass Media Bureau of the FCC.

Ownership: Sinclair Broadcast Group Inc. (Group Owner).

Began Operation: October 1, 2002. Standard Definition. Station operating under Special Temporary Authority at 14.9-kw max. visual.

Represented (sales): Millennium Sales & Marketing.

Personnel:

Jack Connors, General Manager.

Audra Swain, General Sales Manager.

Greg Conner, Local Sales Manager.

Ron Bass, Local Sales Manager.

Tracy Bazon, National Sales Manager.

Tom Loebig, News Director.

Jim Carrier, Chief Engineer.



© 2007 Warren Communications News

Darrell Rhoden, Business Manager.

Guy Chancey, Program & Promotion Director.

Debbie Barnstable, Research Director.

Geraldine Destasio, Traffic Manager.

City of License: Asheville.

Station DMA: Greenville-Spartanburg-Anderson, SC-Asheville, NC. **Rank:** 36.

Nielsen Data: Not available.

WYCW
(formerly WASV-TV)
Ch. 62

Network Service: CW.

Licensee: Media General Broadcasting of South Carolina Holdings Inc., 333 E. Franklin St., Richmond, VA 23219.

Studio: 250 International Dr., Spartanburg, SC 29303.

Mailing Address: Box 1717, Spartanburg, SC 29304.

Phone: 864-576-7777. **Fax:** 864-595-4615.

E-mail: upn62@wasv.com

Web Site: http://www.wasv.com

Technical Facilities: Channel No. 62 (758-764 MHz). Authorized power: 5000-kw max. visual. Antenna: 1823-ft above av. terrain, 696-ft. above ground, 4121-ft. above sea level.

Latitude 35° 13' 20"
Longitude 82° 32' 58"

Digital Facilities: Channel No. 45 (656-662 MHz). Power: 1000-kw max. visual. Antenna: 1821-ft above av. terrain, 696-ft. above ground.

Latitude 35° 13' 20"
Longitude 82° 32' 58"

FCC Digital File Number: BPCDT-19991101AGU. Granted: January 24, 2001.

Note: Latitude and longitude coordinates shown are based on the North American Datum of 1927 (NAD 27) as currently required by the Mass Media Bureau of the FCC.

Multichannel TV Sound: Stereo only.

Satellite Earth Stations: Transmitter Harris; Microdyne, KC-band; Andrew, KC-band.

LMA: Local marketing agreement with WSPA-TV (C), Spartanburg.

Ownership: Media General Inc. (Group Owner).

Began Operation: June 1, 1986. Due to financial & technical difficulties, station ceased operations from early 1991 until April 1994, when it resumed service at reduced power. On January 17, 1996, storm caused tower to collapse. Station resumed operations August 1996. Sale to present owner by Pappas Telecasting Companies approved by FCC January 15, 2002.

Represented (legal): Borsari & Paxson.

Personnel:

Phil Lane, Vice President & General Manager.

Brian Marsh, Station & General Sales Manager.

Kelly Oliver, Local Sales Manager.

Ken Elmore, News Director.

Ron Peeler, Chief Engineer.

Laura Nunamacher, Business Manager.

Shukriyyah Fareed, Program Director.

Bill Shatten, Promotion & Public Affairs Manager.

Heather Campbell, Production Manager.

WYCW BPCT-19970401KE GRANTED: 12/6/1996



© 2007 Warren Communications News

Gladys Davis, Traffic Manager.

Rates: On request.

City of License: Asheville.

Station DMA: Greenville-Spartanburg-Anderson, SC-Asheville, NC. Rank: 36.

Circulation © 2006 Nielsen. Coverage based on Nielsen study.

GrandTotal	Cable TV Households	Non-cable TV Households	Total TV Households
Estimated Station Totals *	414,050	362,700	776,750
Average Weekly Circulation (2006)	90,945	72,500	163,445
Average Daily Circulation (2006)			49,431
Station DMA Total	Cable TV Households	Non-cable TV Households	Total TV Households
Estimated Station Totals *	409,100	360,700	769,800
Average Weekly Circulation (2006)	89,959	72,356	162,315
Average Daily Circulation (2006)			49,264
Other DMA Total	Cable TV Households	Non-cable TV Households	Total TV Households
Estimated Station Totals *	4,950	2,000	6,950
Average Weekly Circulation (2006)	986	144	1,130
Average Daily Circulation (2006)			167

*Estimated station totals are sums of the Nielsen TV and Cable TV household estimates for each county in which the station registers viewing of more than 5% as per the Nielsen Survey Methods.

WYCW-DT
(formerly WASV-DT)
Ch. 45

Network Service: CW.

Grantee: Media General Broadcasting of South Carolina Holdings Inc., 333 E. Franklin St., Richmond, VA 23219.

Studio: 250 International Dr., Spartanburg, SC 29303.

Mailing Address: Box 1717, Spartanburg, SC 29304.

Phone: 864-576-7777. **Fax:** 864-595-4615.

E-mail: upn62@wasv.com

Web Site: <http://www.wasv.com>

Technical Facilities: Channel No. 45 (656-662 MHz). Authorized power: 1000-kw max. visual. Antenna: 1821-ft above av. terrain, 696-ft. above ground.

Latitude	35°	13'	20"
Longitude	82°	32'	58"

Note: Latitude and longitude coordinates shown are based on the North American Datum of 1927 (NAD 27) as currently required by the Mass Media Bureau of the FCC.

Ownership: Media General Inc. (Group Owner).

Began Operation: March 8, 2002. Station operating under Special Temporary Authority at 48-kw max. visual.

Personnel:

- Phil Lane, Vice President & General Manager.
- Brian Marsh, Station & General Sales Manager.
- Kelly Oliver, Local Sales Manager.
- Ken Elmore, News Director.
- Ron Peeler, Chief Engineer.
- Laura Nunamacher, Business Manager.
- Shukriyyah Fareed, Program Director.
- Bill Shatten, Promotion & Public Affairs Manager.



© 2007 Warren Communications News

Heather Campbell, Production Manager.

Gladys Davis, Traffic Manager.

City of License: Asheville.

Station DMA: Greenville-Spartanburg-Anderson, SC-Asheville, NC. Rank: 36.

Nielsen Data: Not available.

WJZY
Ch. 46

Network Service: CW.

Licensee: WJZY-TV Inc., Box 668400, Charlotte, NC 28266-8400.

Studio: 3501 Performance Rd., Charlotte, NC 28214.

Mailing Address: Box 668400, Charlotte, NC 28266-8400.

Phone: 704-398-0046. **Fax:** 704-393-8407.

E-mail: info@upn46.com

Web Site: http://www.upn46.com

Technical Facilities: Channel No. 46 (662-668 MHz). Authorized power: 5000-kw max. visual, 500-kw aural. Antenna: 1948-ft above av. terrain, 1921-ft. above ground, 2721-ft. above sea level.

Latitude 35° 21' 44"
Longitude 81° 09' 19"

Transmitter: 2.9-mi. NE of Dallas, 0.7-mi. SE of intersection of Hwys. 1001 & 1836.

Digital Facilities: Channel No. 47 (668-674 MHz). Power: 225-kw max. visual. Antenna: 1814-ft above av. terrain, 1780-ft. above ground.

Latitude 35° 21' 44"
Longitude 81° 09' 19"

FCC Digital File Number: BPCDT-19990927AAK. Granted: January 11, 2001.

Note: Latitude and longitude coordinates shown are based on the North American Datum of 1927 (NAD 27) as currently required by the Mass Media Bureau of the FCC.

Multichannel TV Sound: Stereo and separate audio program.

Satellite Earth Stations: Transmitter Astron; United Satellite Systems, 4.5-meter Ku-band; United Satellite Systems, 5-meter C-band; Scientific-Atlanta receivers.

Ownership: Capitol Broadcasting Co. Inc. (Group Owner).

Began Operation: July 8, 1987. Sale to present owner approved by FCC November 20, 1987.

Represented (sales): TeleRep Inc.

Represented (legal): Holland & Knight LLP.

Represented (engineering): Moffet, Larson & Johnson Inc.

Personnel:

Will Davis, Vice President & General Manager.

Shawn Harris, General Sales Manager.

Matthew Livoti, Local Sales Manager.

Brian Corrigan, National Sales Manager.

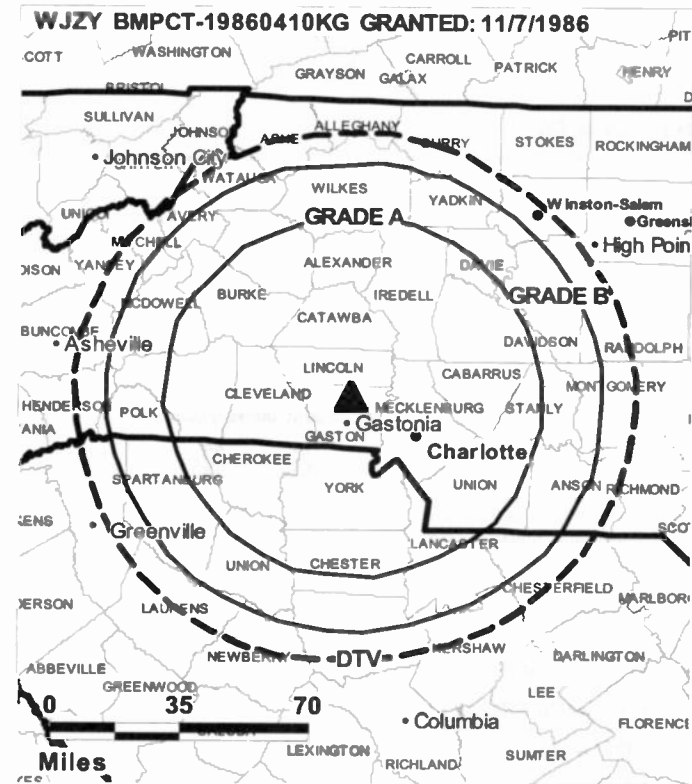
John Bishop, Engineering Manager.

Jacqueline Draper, Business Manager.

Joe Heaton, Program Director.

Andre Boyd, Promotion & Marketing Manager.

Mary Sellars, Traffic Manager.



© 2007 Warren Communications News

Rates: On request.

City of License: Belmont. **Station DMA:** Charlotte, NC. **Rank:** 26.

Circulation © 2006 Nielsen. Coverage based on Nielsen study.

GrandTotal	Cable TV Households	Non-cable TV Households	Total TV Households
Estimated Station Totals *	691,940	396,000	1,087,940
Average Weekly Circulation (2006)	172,010	95,380	267,390
Average Daily Circulation (2006)			86,525
Station DMA Total	Cable TV Households	Non-cable TV Households	Total TV Households
Estimated Station Totals *	660,390	359,740	1,020,130
Average Weekly Circulation (2006)	165,704	91,998	257,702
Average Daily Circulation (2006)			84,517
Other DMA Total	Cable TV Households	Non-cable TV Households	Total TV Households
Estimated Station Totals *	31,550	36,260	67,810
Average Weekly Circulation (2006)	6,306	3,382	9,688
Average Daily Circulation (2006)			2,008

*Estimated station totals are sums of the Nielsen TV and Cable TV household estimates for each county in which the station registers viewing of more than 5% as per the Nielsen Survey Methods.

WJZY-DT

Ch. 47

Network Service: CW.

Grantee: WJZY-TV Inc., 3501 Performance Rd., Charlotte, NC 28214.

Studio: 3501 Performance Rd., Charlotte, NC 28214-9056.

Mailing Address: Box 668400, Charlotte, NC 28266-8400.

Phone: 704-398-0046. **Fax:** 704-393-8407.

E-mail: info@wjzy.com

Web Site: http://www.upn46.com

Technical Facilities: Channel No. 47 (668-674 MHz). Authorized power: 225-kw max. visual. Antenna: 1814-ft above av. terrain, 1780-ft. above ground.

Latitude	35°	21'	44"
Longitude	81°	09'	19"

Note: Latitude and longitude coordinates shown are based on the North American Datum of 1927 (NAD 27) as currently required by the Mass Media Bureau of the FCC.

Ownership: Capitol Broadcasting Co. Inc. (Group Owner).

Began Operation: May 14, 2002. Station operating under Special Temporary Authority at 400-kw max. visual.

Represented (legal): Holland & Knight LLP.

Represented (sales): TeleRep Inc.

Personnel:

Will Davis, Vice President & General Manager.

Shawn Harris, General Sales Manager.

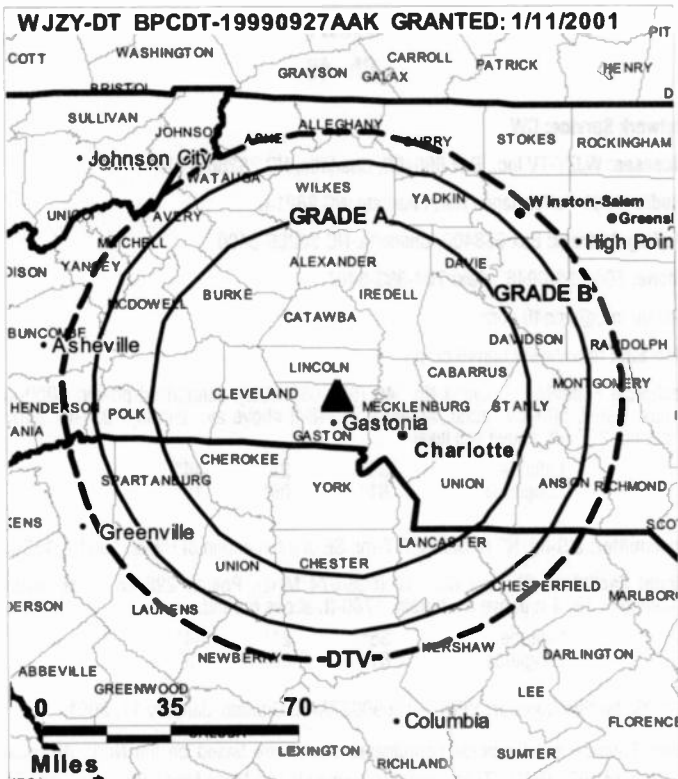
Matthew Livoti, Local Sales Manager.

Brian Corrigan, National Sales Manager.

John Bishop, Engineering Manager.

Jacqueline Draper, Business Manager.

Joe Heaton, Program Director.



© 2007 Warren Communications News

Andre Boyd, Promotion & Marketing Manager.

Mary Sellars, Traffic Manager.

City of License: Belmont. **Station DMA:** Charlotte, NC. **Rank:** 26.

Nielsen Data: Not available.

North Carolina — Burlington

WGTX
Ch. 16

Network Service: ION.

Licensee: Paxson Greensboro License Inc., 601 Clearwater Park Rd., West Palm Beach, FL 33401-6233.

Studio: 1114 N. O'Henry Blvd., Greensboro, NC 27405.

Sales Office: 700 Coliseum Dr., Winston-Salem, NC 27106.

Mailing Address: 1114 N. O'Henry Blvd., Greensboro, NC 27405.

Phone: 336-272-9227. **Fax:** 336-703-6138.

E-mail: ghaywood@hearst.com

Web Site: <http://www.ionline.tv>

Technical Facilities: Channel No. 16 (482-488 MHz). Authorized power: 4970-kw max. visual. Antenna: 791-ft above av. terrain, 774-ft. above ground, 1512-ft. above sea level.

Latitude 36° 14' 54"
Longitude 79° 39' 21"

Transmitter: Approx. 0.4-mi. E of US 29, 0.5-mi. W of Rte. 2629, 0.3-mi. N of Rockingham/Guilford county line.

Digital Facilities: Channel No. 14 (470-476 MHz). Power: 95-kw max. visual. Antenna: 699-ft above av. terrain, 690-ft. above ground, 1428-ft. above sea level.

Latitude 36° 14' 54"
Longitude 79° 39' 21"

FCC Digital File Number: BPDCT-990507KG. Granted: March 14, 2003.

Note: Latitude and longitude coordinates shown are based on the North American Datum of 1927 (NAD 27) as currently required by the Mass Media Bureau of the FCC.

Satellite Earth Station: Transmitter Comark; Paraclipse, 3-meter C-band; M/A-Corn, ChannelMaster receivers.

Ownership: ION Media Networks Inc. (Group Owner).

Began Operation: August 7, 1984. Sale to Kearn family members by National Group Telecommunications of Burlington Inc. approved by FCC August 18, 1983. Sale of 20% to Carmelo Salestre from Kearn family members approved by FCC November 7, 1984. Sale to Television Communications Inc. (Jack Rehburg, et al.) approved by FCC November 20, 1985. Sale to present owner by Television Communications Inc. approved by FCC July 15, 1996.

Represented (legal): Dow, Lohnes & Albertson PLLC.

Personnel:

Glenn Haywood, General Manager.

Denise Sappington, Sales Manager.

Susan Chappell, National Sales Manager.

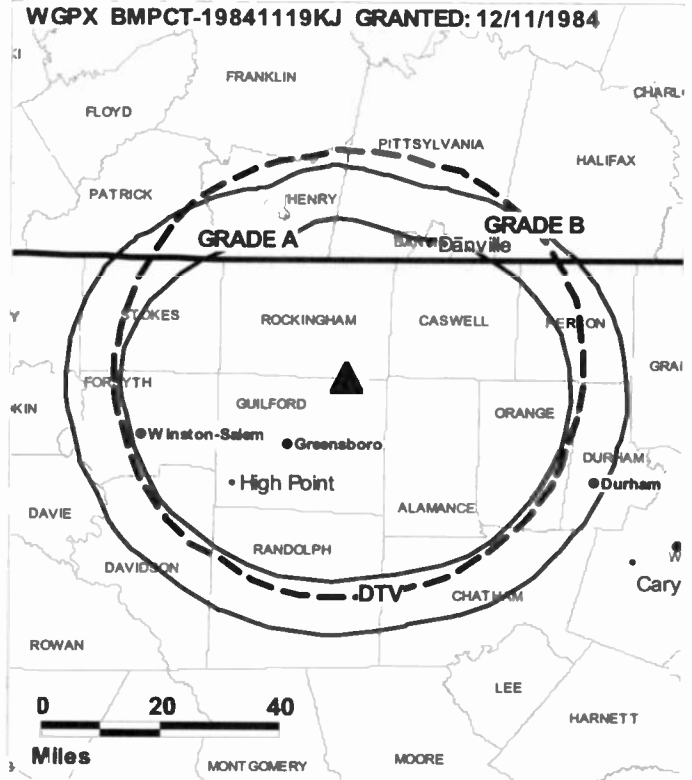
Keith Coleman, Master Control Supervisor.

Dana Lambert, Business Manager.

Leslie Cofield, Promotion Director.

Stephanie Black, Traffic Manager.

Eric Brown, Public Affairs Director.



Highest 30 Sec. Rate: \$75.

City of License: Burlington.

Station DMA: Greensboro-High Point-Winston Salem, NC. Rank: 47.

Circulation © 2006 Nielsen. Coverage based on Nielsen study.

GrandTotal	Cable TV Households	Non-cable TV Households	Total TV Households
Estimated Station Totals *	416,250	179,290	595,540
Average Weekly Circulation (2006)	45,390	17,674	63,064
Average Daily Circulation (2006)			16,715
Station DMA Total	Cable TV Households	Non-cable TV Households	Total TV Households
Estimated Station Totals *	416,250	160,970	577,220
Average Weekly Circulation (2006)	45,390	16,538	61,928
Average Daily Circulation (2006)			16,605
Other DMA Total	Cable TV Households	Non-cable TV Households	Total TV Households
Estimated Station Totals *	0	18,320	18,320
Average Weekly Circulation (2006)	0	1,136	1,136
Average Daily Circulation (2006)			110

*Estimated station totals are sums of the Nielsen TV and Cable TV household estimates for each county in which the station registers viewing of more than 5% as per the Nielsen Survey Methods.

WGPX-DT
Ch. 14

Network Service: ION.

Licensee: Paxson Greensboro License Inc., 601 Clearwater Park Rd., West Palm Beach, FL 33401-6233.

Studio: 1114 N. O'Henry Blvd., Greensboro, NC 27405.

Sales Office: 700 Coliseum Dr., Winston-Salem, NC 27106.

Mailing Address: 1114 N. O'Henry Blvd., Greensboro, NC 27405.

Phone: 336-272-9227. **Fax:** 336-703-6138.

E-mail: ghaywood@hearst.com

Web Site: http://www.ionline.tv

Technical Facilities: Channel No. 14 (470-476 MHz). Authorized power: 95-kw max. visual. Antenna: 699-ft above av. terrain, 690-ft. above ground, 1428-ft. above sea level.

Latitude	36°	14'	54"
Longitude	79°	39'	21"

Transmitter: Approx. 0.62-mi. at 71 degrees T from US. Hwy 29 & Benaja Rd. intersection.

Note: Latitude and longitude coordinates shown are based on the North American Datum of 1927 (NAD 27) as currently required by the Mass Media Bureau of the FCC.

Ownership: ION Media Networks Inc. (Group Owner).

Began Operation: Station operating; no on-air date

Represented (legal): Dow, Lohnes & Albertson PLLC.

Represented (engineering): duTreil, Lundin & Rackley Inc.

Personnel:

Glenn Haywood, General Manager.

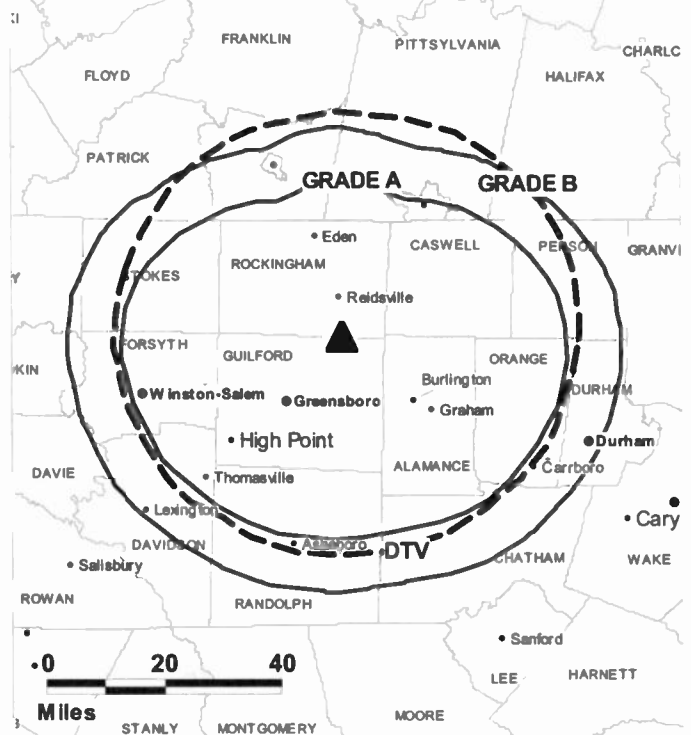
Denise Sappington, Sales Manager.

Susan Chappell, National Sales Manager.

Keith Coleman, Master Control Supervisor.

Dana Lambert, Business Manager.

WGPX-DT B MPCDT-20030123ACH GRANTED: 3/14/2003



© 2007 Warren Communications News

Leslie Coffield, Promotion Director.

Stephanie Black, Traffic Manager.

Eric Brown, Public Affairs Director.

City of License: Burlington.

Station DMA: Greensboro-High Point-Winston Salem, NC. Rank: 47.

Nielsen Data: Not available.

WBTV
Ch. 3

Network Service: CBS.

Licensee: Jefferson-Pilot Communications/WBTV Inc., One Julian Price Place, Charlotte, NC 28208.

Studio: One Julian Price Place, Charlotte, NC 28208.

Mailing Address: One Julian Price Place, Charlotte, NC 28208.

Phone: 704-374-3500. **Fax:** 704-374-3614.

E-mail: mmacmillan@wbtv.com

Web Site: http://www.wbtv.com

Technical Facilities: Channel No. 3 (60-66 MHz). Authorized power: 100-kw visual, 16.4-kw aural. Antenna: 1775-ft above av. terrain, 1854-ft. above ground, 2572-ft. above sea level.

Latitude 35° 21' 51"
Longitude 81° 11' 13"

Transmitter: Rte. 3, Bob Friday Rd., Dallas.

Digital Facilities: Channel No. 23 (524-530 MHz). Power: 1000-kw max. visual. Antenna: 1853-ft above av. terrain, 1932-ft. above ground, 2650-ft. above sea level.

Latitude 35° 21' 51"
Longitude 81° 11' 13"

FCC Digital File Number: BPCDT-970919KE. **Granted:** October 02, 1997.

Note: Latitude and longitude coordinates shown are based on the North American Datum of 1927 (NAD 27) as currently required by the Mass Media Bureau of the FCC.

Multichannel TV Sound: Stereo only.

Satellite Earth Stations: Transmitter RCA; Scientific-Atlanta, 7-meter C-band; Scientific-Atlanta, 10-meter C-band; Satcom Technologies, 5.6-meter Ku-band; Scientific-Atlanta, Microdyne receivers.

AM Affiliate: WBT, 50-kw, 1110 kHz, .

FM Affiliate: WBT-FM, 25-kw, 99.3 MHz, WLNK, 100-kw, 107.9 MHz, 1700-ft.

SNG Mobile Dish: 2.3-meter Ku-band.

News Service: AP.

Ownership: Lincoln National Corp. (Group Owner).

Began Operation: July 15, 1949. Transfer to present owner by Jefferson-Pilot Corp. approved by FCC February 9, 2006.

Represented (sales): Petry Television Inc.

Represented (legal): LeBoeuf, Lamb, Greene & MacRae LLP.

Represented (engineering): Denny & Associates PC.

Personnel:

John Shreves, President, Television.

Mary MacMillan, Senior Vice President & General Manager.

Ellen Sondee, Vice President, Finance.

John Humphries, General Sales Manager.

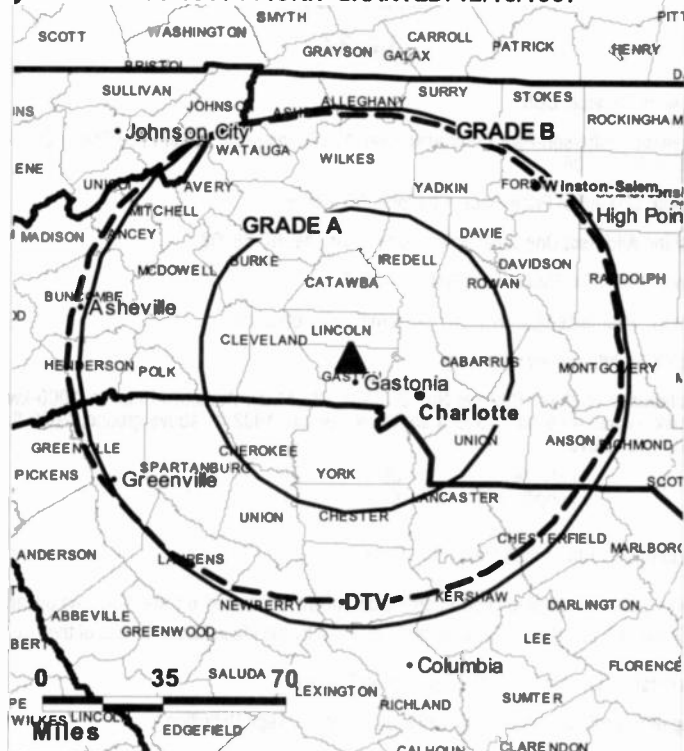
Mark Miller, National Sales Manager.

Derrick Jefferson, Local Sales Manager.

Dennis Milligan, News Director.

Don Shaw, Director, Operations.

WBTV BPCT-19971119KH GRANTED: 12/18/1997



© 2007 Warren Communications News

Dan Cupak, News Promotion Director.

Shelly Hill, Programming & Marketing Director.

John Steed, Production Manager.

Calvin Riddle, Traffic Manager.

Rates: On request.

City of License: Charlotte. **Station DMA:** Charlotte, NC. **Rank:** 26.

Circulation © 2006 Nielsen. Coverage based on Nielsen study.

GrandTotal	Cable TV Households	Non-cable TV Households	Total TV Households
Estimated Station Totals *	706,550	444,500	1,151,050
Average Weekly Circulation (2006)	448,404	216,277	664,681
Average Daily Circulation (2006)			325,749
Station DMA Total	Cable TV Households	Non-cable TV Households	Total TV Households
Estimated Station Totals *	660,390	359,740	1,020,130
Average Weekly Circulation (2006)	434,171	207,596	641,767
Average Daily Circulation (2006)			316,477
Other DMA Total	Cable TV Households	Non-cable TV Households	Total TV Households
Estimated Station Totals *	46,160	84,760	130,920
Average Weekly Circulation (2006)	14,233	8,681	22,914
Average Daily Circulation (2006)			9,272

*Estimated station totals are sums of the Nielsen TV and Cable TV household estimates for each county in which the station registers viewing of more than 5% as per the Nielsen Survey Methods.

WBTV-DT
Ch. 23

Network Service: CBS.

Licensee: Jefferson-Pilot Communications/WBTV Inc., One Julian Price Place, Charlotte, NC 28208.

Studio: One Julian Price Place, Charlotte, NC 28208.

Mailing Address: One Julian Price Place, Charlotte, NC 28208.

Phone: 704-374-3500. **Fax:** 704-374-3889.

E-mail: webmaster@wbtv.com; mmacmillan@wbtv.com

Web Site: http://www.wbvtv.com

Technical Facilities: Channel No. 23 (524-530 MHz). Authorized power: 1000-kw max. visual. Antenna: 1853-ft above av. terrain, 1932-ft. above ground, 2650-ft. above sea level.

Latitude	35°	21'	51"
Longitude	81°	11'	13"

Transmitter: Rte. 3, Bob Friday Rd., Dallas.

Note: Latitude and longitude coordinates shown are based on the North American Datum of 1927 (NAD 27) as currently required by the Mass Media Bureau of the FCC.

Ownership: Lincoln National Corp. (Group Owner).

Began Operation: January 18, 1998. Standard and High Definition.

Represented (sales): Petry Television Inc.

Represented (legal): LeBoeuf, Lamb, Greene & MacRae LLP.

Represented (engineering): Denny & Associates PC.

Personnel:

John Shreves, President, Television.

Mary MacMillan, Senior Vice President & General Manager.

Ellen Sondee, Vice President, Finance.

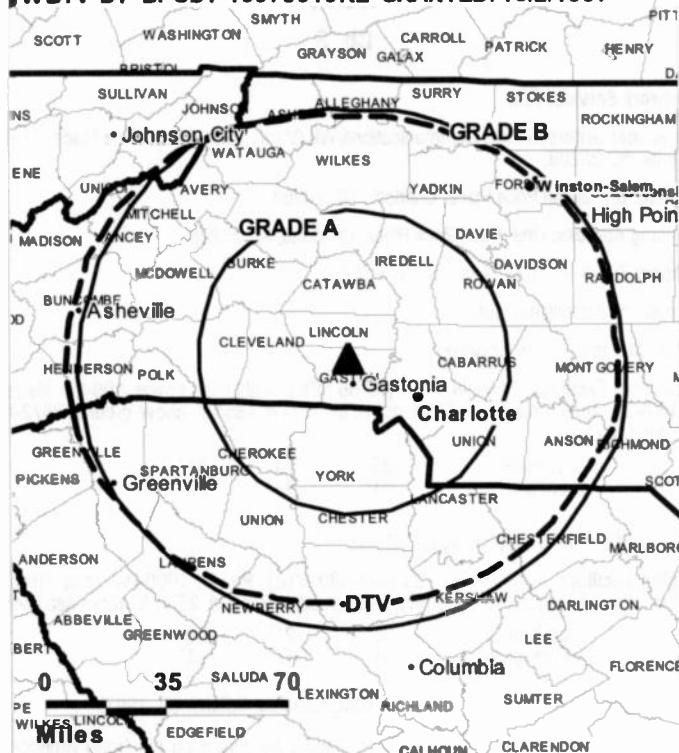
Don Shaw, Director, Operations.

John Humphries, General Sales Manager.

Derrick Jefferson, Local Sales Manager.

Mark Miller, National Sales Manager.

WBTV-DT BPCDT-19970919KE GRANTED: 10/2/1997



© 2007 Warren Communications News

Dan Cupak, News Promotion Director.

John Steed, Production Manager.

Shelly Hill, Programming & Marketing Director.

Dennis Milligan, News Director.

Calvin Riddle, Traffic Manager.

Rates: On request.

City of License: Charlotte. **Station DMA:** Charlotte, NC. **Rank:** 26.

Nielsen Data: Not available.

WCCB
Ch. 18

Network Service: FOX.

Licensee: North Carolina Broadcasting Partners, One Television Place, Charlotte, NC 28232.

Studio: One Television Place, Charlotte, NC 28205.

Mailing Address: One Television Place, Charlotte, NC 28205.

Phone: 704-372-1800; 704-372-7200. **Fax:** 704-372-3415.

E-mail: gbates@fox18wccb.com

Web Site: http://www.fox18wccb.com

Technical Facilities: Channel No. 18 (494-500 MHz). Authorized power: 2090-kw max. & 1580-kw horizontal visual, & 174-kw horizontal aural. Antenna: 1276-ft above av. terrain, 1143-ft. above ground, 1943-ft. above sea level.

Latitude 35° 15' 56"
Longitude 80° 44' 06"

Transmitter: 0.5-mi. SE of Newell.

Digital Facilities: Channel No. 27 (548-554 MHz). Power: 83.2-kw max. visual. Antenna: 1201-ft above av. terrain, 1099-ft. above ground, 1880-ft. above sea level.

Latitude 35° 16' 01"
Longitude 80° 44' 05"

FCC Digital File Number: BPCDT-980803KO. Granted: August 20, 1998.

Note: Latitude and longitude coordinates shown are based on the North American Datum of 1927 (NAD 27) as currently required by the Mass Media Bureau of the FCC.

Satellite Earth Stations: Transmitter Harris; Scientific-Atlanta, 7-meter; Scientific-Atlanta, 10-meter; Scientific-Atlanta receivers.

Ownership: Bahakel Communications Ltd. (Group Owner).

Began Operation: December 7, 1953. Hugh Deadwyler acquired station as WAYS-TV from G. W. Dowdy & associates for token \$4 in December 1954, then took station off air March 15, 1955 (Television Digest, Vol. 11:12). While in off-air CP status, Deadwyler sold station to Century Advertising, of which he was part owner (Vol. 13:7). Resumed operation September 5, 1961. Century took station off air May 16, 1963. Sale to present owner, who changed call letters from WUTV & resumed operation November 1, 1964, approved by FCC August 20, 1964 (Vol. 4:26, 35).

Represented (sales): Eagle Television Sales.

Personnel:

Beverly Bahakel Poston, Executive Vice President & Chief Operations Officer.

John Hutchinson, Vice President & General Manager.

Bob Davis, Operations Manager & Engineering Director.

Gaston Bates, General Sales Manager.

Annie Cordell, Local Sales Manager.

Christopher Gray, National Sales Manager.

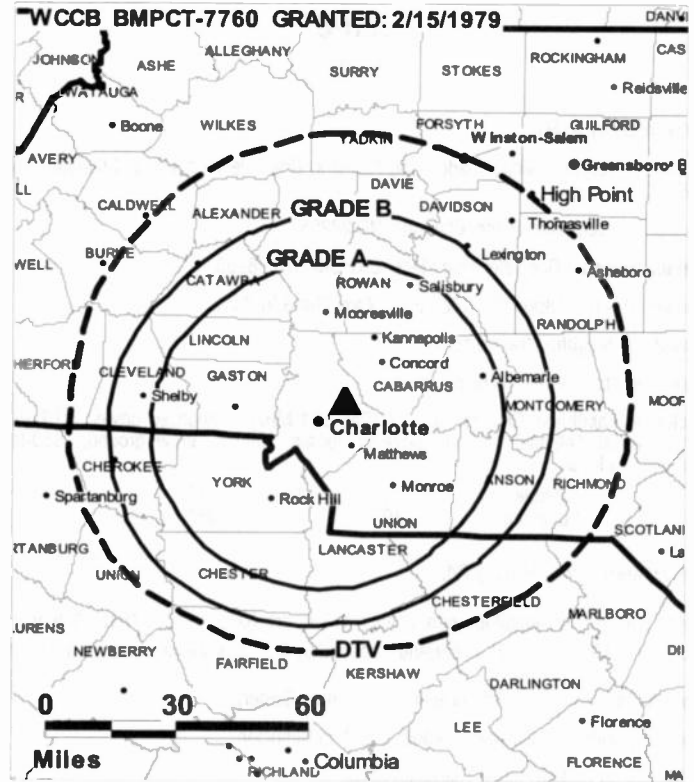
Ken White, News Director.

Rick Aylette, Chief Engineer.

Cathy Hodges, Business Manager.

Kimberly Seegars, Program Director.

Jeff Arrowood, Promotion Director.



Rick Gamertsfelder, Production Manager.

Lou Mauney, Traffic Manager.

Highest 30 Sec. Rate: \$20,000.

City of License: Charlotte. **Station DMA:** Charlotte, NC. **Rank:** 26.

Circulation © 2006 Nielsen. Coverage based on Nielsen study.

GrandTotal	Cable TV Households	Non-cable TV Households	Total TV Households
Estimated Station Totals *	679,910	397,010	1,076,920
Average Weekly Circulation (2006)	376,156	185,389	561,545
Average Daily Circulation (2006)			190,953
Station DMA Total	Cable TV Households	Non-cable TV Households	Total TV Households
Estimated Station Totals *	657,570	359,740	1,017,310
Average Weekly Circulation (2006)	371,089	183,096	554,185
Average Daily Circulation (2006)			189,702
Other DMA Total	Cable TV Households	Non-cable TV Households	Total TV Households
Estimated Station Totals *	22,340	37,270	59,610
Average Weekly Circulation (2006)	5,067	2,293	7,360
Average Daily Circulation (2006)			1,251

*Estimated station totals are sums of the Nielsen TV and Cable TV household estimates for each county in which the station registers viewing of more than 5% as per the Nielsen Survey Methods.

WCCB-DT
Ch. 27

Network Service: FOX.

Licensee: North Carolina Broadcasting Partners, One Television Place, Charlotte, NC 28232.

Studio: One Television Place, Charlotte, NC 28205.

Mailing Address: One Television Place, Charlotte, NC 28205.

Phone: 704-372-1800; 704-372-7200. **Fax:** 704-376-3415.

E-mail: gbates@fox18wccb.com

Web Site: http://www.fox18wccb.com

Technical Facilities: Channel No. 27 (548-554 MHz). Authorized power: 83.2-kw max. visual. Antenna: 1201-ft above av. terrain, 1099-ft. above ground, 1880-ft. above sea level.

Latitude	35°	16'	01"
Longitude	80°	44'	05"

Transmitter: Newell-Hickory Rd.

Note: Latitude and longitude coordinates shown are based on the North American Datum of 1927 (NAD 27) as currently required by the Mass Media Bureau of the FCC.

Ownership: Bahakel Communications Ltd. (Group Owner).

Began Operation: November 1, 2000. Standard Definition.

Represented (sales): Eagle Television Sales.

Represented (engineering): Denny & Associates PC.

Personnel:

Beverly Bahekel Poston, Executive Vice President & Chief Executive Officer.

John Hutchinson, Vice President & General Manager.

Bob Davis, Operations Manager & Engineering Director.

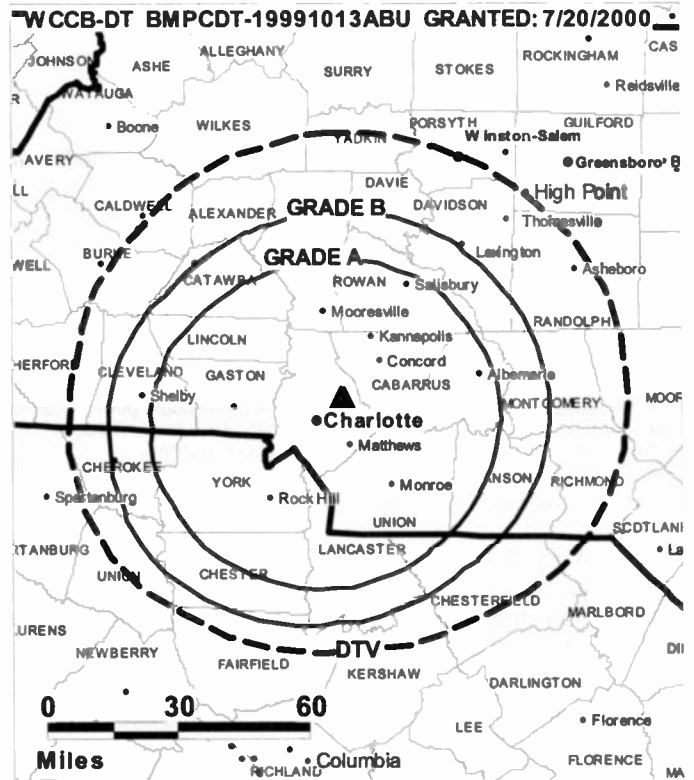
Gaston Bates, General Sales Manager.

Annie Cordell, Local Sales Manager.

Chris Gray, National Sales Manager.

Ken White, News Director.

Rick Aylette, Chief Engineer.



© 2007 Warren Communications News

Cathy Hodges, Business Manager.

Kimberly Seegars, Program Director.

Jeff Arrowood, Promotion Director.

Rick Gamertsfelder, Production Manager.

Lou Mauney, Traffic Manager.

City of License: Charlotte. **Station DMA:** Charlotte, NC. **Rank:** 26.

Nielsen Data: Not available.

WCNC-DT
Ch. 22

Network Service: NBC.

Licensee: WCNC-TV Inc., 400 S. Record St., Dallas, TX 75202.

Studio: 1001 Wood Ridge Center Dr., Charlotte, NC 28217-1901.

Mailing Address: 1001 Wood Ridge Center Dr., Charlotte, NC 28217-1901.

Phone: 704-329-3636. **Fax:** 704-357-4980.

E-mail: lballie@wcnc.com

Web Site: <http://www.nbc6.com>

Technical Facilities: Channel No. 22 (518-524 MHz). Authorized power: 791-kw visual. Antenna: 1893-ft above av. terrain, 1880-ft. above ground, 2666-ft. above sea level.

Latitude	35°	20'	49"
Longitude	81°	10'	15"

Transmitter: Between Rtes. 1001 & 1805, 0.87-mi. N of Rte. 1804, near Dallas.

Note: Latitude and longitude coordinates shown are based on the North American Datum of 1927 (NAD 27) as currently required by the Mass Media Bureau of the FCC.

Multichannel TV Sound: Stereo only.

Ownership: Belo Corp. (Group Owner).

Began Operation: November 1, 1999. Standard and High Definition.

Represented (engineering): Smith & Fisher.

Personnel:

Stuart B. Powell, President & General Manager.

Lynn Ballie, Sales & Marketing Director.

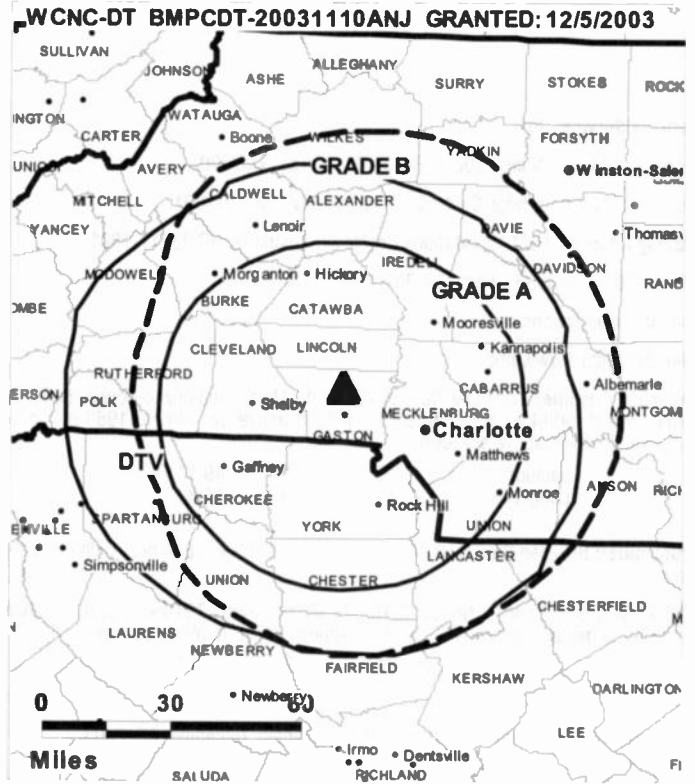
Sherri Brennen, Local Sales Manager.

Jon Barcelo, National Sales Manager.

Keith Connors, News Director.

Jim Gilchrist, Assistant News Director.

John Oolive, Chief Engineer.



© 2007 Warren Communications News

Janice Harward, Business Manager & Controller.

John Rice, Program & Promotion Director.

Rates: On request.

City of License: Charlotte. **Station DMA:** Charlotte, NC. **Rank:** 26.

Nielsen Data: Not available.

WCNC-TV
Ch. 36

Network Service: NBC.

Licensee: WCNC-TV Inc., 400 S. Record St., Dallas, TX 75202.

Studio: 1001 Wood Ridge Center Dr., Charlotte, NC 28217-1901.

Mailing Address: 1001 Wood Ridge Center Dr., Charlotte, NC 28217-1901.

Phone: 704-329-3636. **Fax:** 704-357-4980.

E-mail: lbaille@wcnc.com

Web Site: http://www.nbc6.com

Technical Facilities: Channel No. 36 (602-608 MHz). Authorized power: 5000-kw max. visual, 500-kw aural. Antenna: 1982-ft above av. terrain, 1969-ft. above ground, 2749-ft. above sea level.

Latitude 35° 20' 49.1"
Longitude 81° 10' 14.8"

Transmitter: Between Rtes. 1101 & 1805, 0.9-mi. N of Rte. 1804 near Dallas, Gaston County.

Digital Facilities: Channel No. 22 (518-524 MHz). Power: 791-kw visual. Antenna: 1893-ft above av. terrain, 1880-ft. above ground, 2666-ft. above sea level.

Latitude 35° 20' 49"
Longitude 81° 10' 15"

FCC Digital File Number: BPCDT-980803LA. Granted: December 05, 2003.

Note: Latitude and longitude coordinates shown are based on the North American Datum of 1927 (NAD 27) as currently required by the Mass Media Bureau of the FCC.

Multichannel TV Sound: Stereo only.

Satellite Earth Stations: Transmitter Comark; Harris, 3-meter Ku-band; Andrew, 5-meter C-band; RCA, 6-meter Ku-band; M/A-Com, Harris receivers.

SNG Mobile Dish: Andrew, 2.3-meter Ku-band.

News Services: NBC News Channel, AP.

Ownership: Belo Corp. (Group Owner).

Began Operation: July 9, 1967. Originally WCTU-TV, owned by Harold W. Twisdale, David L. Steel Sr. & others. Sale to R. E. Turner by Emil F. Kratt, Receiver, approved by FCC July 27, 1970. Sale to Westinghouse Broadcasting & Cable approved by FCC March 17, 1980 (Television Digest, Vol. 19:21). Sale to Odyssey Partners approved by FCC November 23, 1984 (Vol. 24:15). Sale to Providence Journal Broadcasting approved by FCC November 1, 1988. Sale to present owner by Providence Journal Broadcasting approved by FCC February 28, 1997. (Vol. 36:40, 37:9).

Represented (sales): Harrington, Righter & Parsons Inc.

Represented (legal): Wiley, Rein & Fielding.

Represented (engineering): Smith & Fisher.

Personnel:

Stuart B. Powell, President & General Manager.

Lynn Baillie, Sales & Marketing Director.

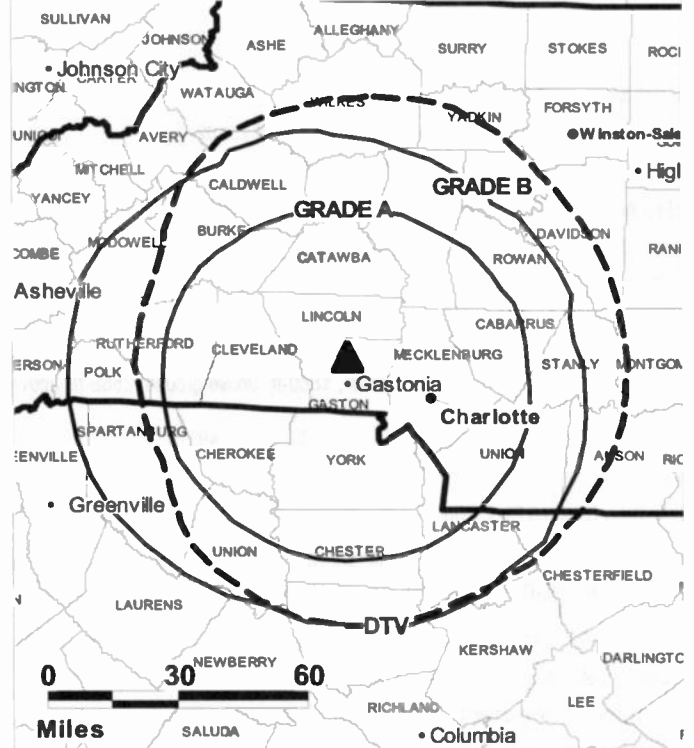
Sherri Brennen, Local Sales Manager.

Jon Barcelo, National Sales Manager.

Keith Connors, News Director.

Jim Gilchrist, Assistant News Director.

WCNC-TV BPCT-19850604KF GRANTED: 9/6/1985



© 2007 Warren Communications News

John Dolive, Chief Engineer.

Janice Harward, Business Manager & Controller.

John Rice, Program & Promotion Director.

Rates: On request.

City of License: Charlotte. **Station DMA:** Charlotte, NC. **Rank:** 26.

Circulation © 2006 Nielsen. Coverage based on Nielsen study.

GrandTotal	Cable TV Households	Non-cable TV Households	Total TV Households
Estimated Station Totals *	657,570	403,870	1,061,440
Average Weekly Circulation (2006)	417,365	182,989	600,354
Average Daily Circulation (2006)			279,983
Station DMA Total	Cable TV Households	Non-cable TV Households	Total TV Households
Estimated Station Totals *	657,570	359,740	1,017,310
Average Weekly Circulation (2006)	417,365	177,369	594,734
Average Daily Circulation (2006)			278,487
Other DMA Total	Cable TV Households	Non-cable TV Households	Total TV Households
Estimated Station Totals *	0	44,130	44,130
Average Weekly Circulation (2006)	0	5,620	5,620
Average Daily Circulation (2006)			1,496

*Estimated station totals are sums of the Nielsen TV and Cable TV household estimates for each county in which the station registers viewing of more than 5% as per the Nielsen Survey Methods.

WSOC-DT
Ch. 34

Network Service: ABC.

Licensee: WSOC Television Inc., 6205 Peachtree Dunwoody Rd., Atlanta, GA 30328.

Studio: 1901 N. Tryon St., Charlotte, NC 28206.

Mailing Address: Box 34665, Charlotte, NC 28234.

Phone: 704-338-9999. **Fax:** 704-335-4961.

E-mail: lee.armstrong@wsoc-tv.com

Web Site: <http://www.wsoc.tv>

Technical Facilities: Channel No. 34 (590-596 MHz). Authorized power: 1000-kw max. visual, aural. Antenna: 1142-ft above av. terrain, 997-ft. above ground, 1854-ft. above sea level.

Latitude	35°	15'	41"
Longitude	80°	43'	38"

Transmitter: 7735 Plaza Rd.

Note: Latitude and longitude coordinates shown are based on the North American Datum of 1927 (NAD 27) as currently required by the Mass Media Bureau of the FCC.

Satellite Earth Stations: Transmitter Harris; Satcom Technologies, 5.5-meter Ku-band; Scientific-Atlanta, 7-meter; Satcom Technologies, 7.3-meter Ku-band; Satcom Technologies, 7.3-meter C-band; Scientific-Atlanta receivers.

Ownership: Cox Enterprises Inc. (Group Owner).

Began Operation: October 22, 1999. High Definition.

Represented (sales): TeleRep Inc.

Represented (legal): Dow, Lohnes & Albertson PLLC.

Personnel:

Lee Armstrong, Vice President & General Manager.

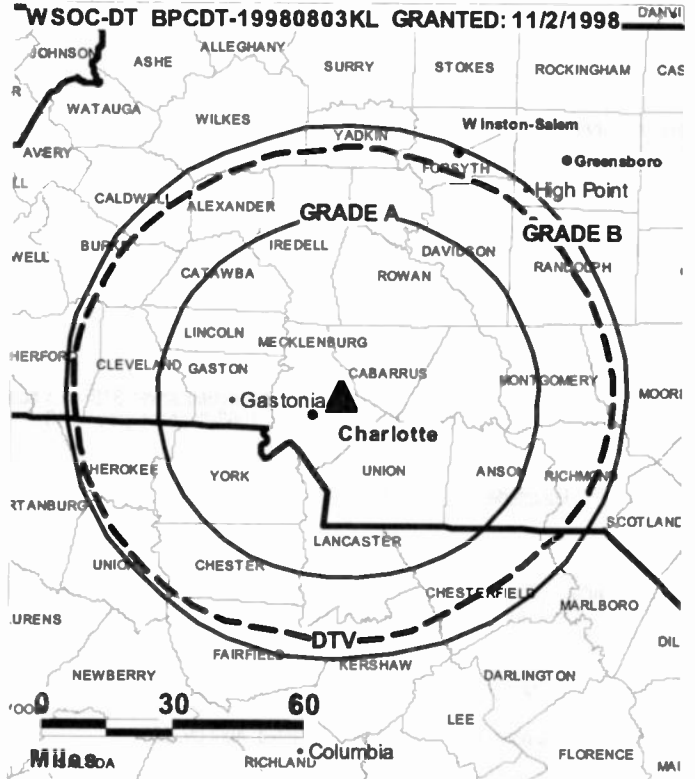
Jack Dabney, General Sales Manager.

John Simmons, National Sales Manager.

Robin Whitmeyer, News Director.

Jerry Black, Chief Engineer.

Shawn Pack, Controller.



© 2007 Warren Communications News

Key Hall, Program Director.

Sally Ganz, Promotion & Creative Services Director.

Patricia Harris, Research Director.

Gini Helms, Traffic Manager.

Rates: On request.

City of License: Charlotte. **Station DMA:** Charlotte, NC. **Rank:** 26.

Nielsen Data: Not available.

WSOC-TV

Ch. 9

Network Service: ABC.

Licensee: WSOC Television Inc., 6205 Peachtree Dunwoody Rd., Atlanta, GA 30328.

Studio: 1901 N. Tryon St., Charlotte, NC 28206.

Mailing Address: Box 34665, Charlotte, NC 28234.

Phone: 704-338-9999. **Fax:** 704-335-4961.

E-mail: lee.armstrong@wsoc-tv.com

Web Site: http://www.wsocvtv.com

Technical Facilities: Channel No. 9 (186-192 MHz). Authorized power: 316-kw visual, 63.2-kw aural. Antenna: 1207-ft above av. terrain, 1063-ft. above ground, 1919-ft. above sea level.

Latitude 35° 15' 41"
Longitude 80° 43' 37"

Transmitter: 1.4-mi. SSE of Newell.

Digital Facilities: Channel No. 34 (590-596 MHz). Power: 1000-kw max. visual, aural. Antenna: 1142-ft above av. terrain, 997-ft. above ground, 1854-ft. above sea level.

Latitude 35° 15' 41"
Longitude 80° 43' 38"

FCC Digital File Number: BPCDT-980803KL. Granted: April 09, 2001.

Note: Latitude and longitude coordinates shown are based on the North American Datum of 1927 (NAD 27) as currently required by the Mass Media Bureau of the FCC.

Multichannel TV Sound: Stereo only.

Satellite Earth Stations: Transmitter Harris; Scientific-Atlanta, 7-meter; Satcom Technologies, 7.3-meter Ku-band; Satcom Technologies, 7.3-meter C-band; Satcom Technologies, 5.5-meter Ku-band; Scientific-Atlanta receivers.

News Service: AP.

Ownership: Cox Enterprises Inc. (Group Owner).

Began Operation: April 28, 1957. Sale to present owner by E. E. Jones & associates approved by FCC April 8, 1959 (Television Digest, Vol. 15:5, 15).

Represented (sales): TeleRep Inc.

Represented (legal): Dow, Lohnes & Albertson PLLC.

Represented (engineering): Cohen Dippell & Everist PC.

Personnel:

Lee Armstrong, Vice President & General Manager.

Jack Dabney, General Sales Manager.

John Simmons, National Sales Manager.

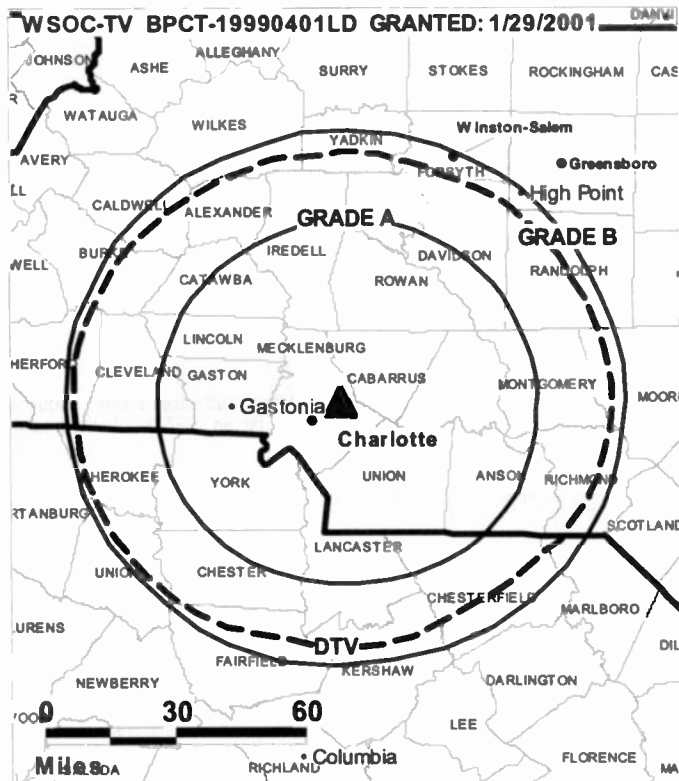
Robin Whitmeyer, News Director.

Jerry Black, Chief Engineer.

Shawn Pack, Controller.

Kay Hall, Program Director.

Sally Ganz, Promotion & Creative Services Director.



© 2007 Warren Communications News

Patricia Harris, Research Director.

Gini Helms, Traffic Manager.

Rates: On request.

City of License: Charlotte. **Station DMA:** Charlotte, NC. **Rank:** 26.

Circulation © 2006 Nielsen. Coverage based on Nielsen study.

GrandTotal	Cable TV Households	Non-cable TV Households	Total TV Households
Estimated Station Totals *	695,390	409,940	1,105,330
Average Weekly Circulation (2006)	484,851	232,027	716,878
Average Daily Circulation (2006)			369,592
Station DMA Total	Cable TV Households	Non-cable TV Households	Total TV Households
Estimated Station Totals *	660,390	359,740	1,020,130
Average Weekly Circulation (2006)	478,937	228,063	707,000
Average Daily Circulation (2006)			367,119
Other DMA Total	Cable TV Households	Non-cable TV Households	Total TV Households
Estimated Station Totals *	35,000	50,200	85,200
Average Weekly Circulation (2006)	5,914	3,964	9,878
Average Daily Circulation (2006)			2,473

*Estimated station totals are sums of the Nielsen TV and Cable TV household estimates for each county in which the station registers viewing of more than 5% as per the Nielsen Survey Methods.

WRDC
Ch. 28

Network Service: MNT.

Licensee: Raleigh (WRDC-TV) Licensee Inc., 10706 Beaver Dam Rd., Cockeysville, MD 21030.

Studio: 3012 Highwoods Blvd., Suite 101, Raleigh, NC 27604.

Mailing Address: 3012 Highwoods Blvd., Suite 101, Raleigh, NC 27604.

Phone: 919-872-2854. **Fax:** 919-873-9078.

E-mail: gtodd@wrdc28.com

Web Site: http://www.wrdc28.com

Technical Facilities: Channel No. 28 (554-560 MHz). Authorized power: 5000-kw max. visual, 500-kw aural. Antenna: 1919-ft above av. terrain, 1900-ft. above ground, 2215-ft. above sea level.

Latitude 35° 40' 35"
Longitude 78° 32' 09"

Transmitter: 1.6-mi. SE of Auburn.

Digital Facilities: Channel No. 27 (548-554 MHz). Power: 915-kw max. visual. Antenna: 2001-ft above av. terrain, 1903-ft. above ground.

Latitude 35° 40' 28"
Longitude 78° 31' 40"

FCC Digital File Number: BPCDT-19991029ACD. Granted: November 06, 2000.

Note: Latitude and longitude coordinates shown are based on the North American Datum of 1927 (NAD 27) as currently required by the Mass Media Bureau of the FCC.

Multichannel TV Sound: Stereo only.

Satellite Earth Stations: Transmitter Harris; Harris, 6.1-meter Ku-band; RCA, 3-meter Ku-band; Harris, 3.6-meter Ku-band; Andrew, 4.5-meter C-band; M/A-Com, Harris, Andrew receivers.

News Services: NBC News Channel, AP.

LMA: Local marketing agreement with WLFL (W), Raleigh.

Ownership: Sinclair Broadcast Group Inc. (Group Owner).

Began Operation: November 4, 1968. Sale to present owner by Glencairn Ltd. Broadcast Properties approved by FCC December 10, 2001 (Television Digest, Vol. 41:38). Sale to Glencairn Ltd. Broadcast Properties by Communications Corp. of America approved by FCC March 1, 1995. Transfer of control to Communications Corp. of America approved by FCC April 26, 1994. Sale to FSF TV Inc. by Durham Life Broadcasting approved by FCC June 14, 1991 (Vol. 31:15). Sale to Durham Life Broadcasting by Robinson O. Everett, et al., approved by FCC May 19, 1977 (Vol. 17:5).

Represented (sales): Millennium Sales & Marketing.

Represented (legal): Shaw Pittman.

Represented (engineering): Technical Broadcast Consultants, Inc.

Personnel:

Neai Davis, General Manager & General Sales Manager.

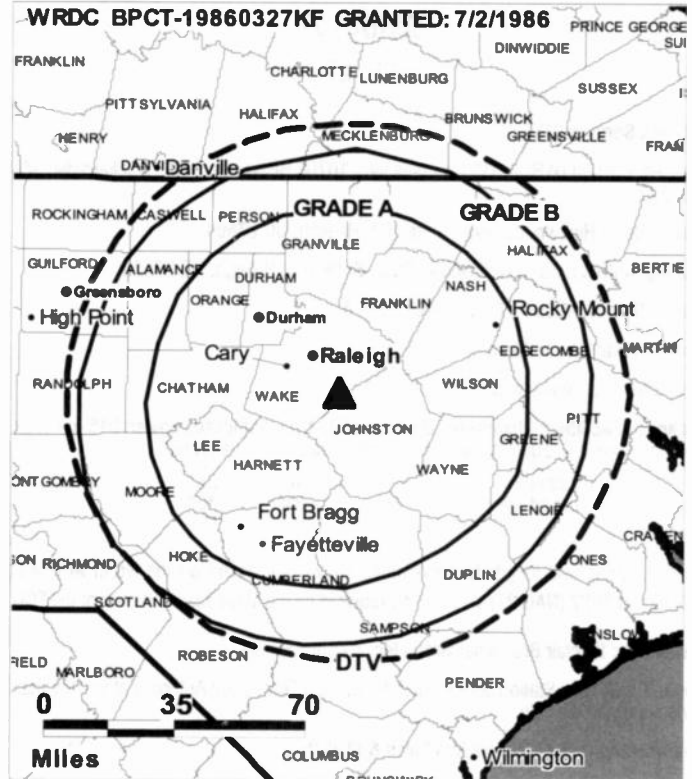
Lon Goldman, Local Sales Manager.

Pillar Tester, News Director.

Gary Todd, Chief Engineer.

Richard Bellamy, Business Manager.

Scott Bradsher, Program Director.



© 2007 Warren Communications News

Kim Rivenbark, Promotion Director.

Valerie Venable, Production Director.

Sandy Rudd, Traffic Manager.

Highest 30 Sec. Rate: \$3000.

City of License: Durham. **Station DMA:** Raleigh-Durham (Fayetteville), NC. Rank: 29.

Circulation © 2006 Nielsen. Coverage based on Nielsen study.

GrandTotal	Cable TV Households	Non-cable TV Households	Total TV Households
Estimated Station Totals *	618,320	472,310	1,090,630
Average Weekly Circulation (2006)	163,874	117,912	281,786
Average Daily Circulation (2006)			95,400
Station DMA Total	Cable TV Households	Non-cable TV Households	Total TV Households
Estimated Station Totals *	614,390	370,810	985,200
Average Weekly Circulation (2006)	162,570	108,481	271,051
Average Daily Circulation (2006)			92,825
Other DMA Total	Cable TV Households	Non-cable TV Households	Total TV Households
Estimated Station Totals *	3,930	101,500	105,430
Average Weekly Circulation (2006)	1,304	9,431	10,735
Average Daily Circulation (2006)			2,575

*Estimated station totals are sums of the Nielsen TV and Cable TV household estimates for each county in which the station registers viewing of more than 5% as per the Nielsen Survey Methods.

WRDC-DT
Ch. 27

Network Service: MNT.

Grantee: Raleigh (WRDC-TV) Licensee Inc., 10706 Beaver Dam Rd., Cockeysville, MD 21030.

Studio: 3012 Highwoods Blvd., Suite 101, Raleigh, NC 27604.

Mailing Address: 3012 Highwoods Blvd., Suite 101, Raleigh, NC 27604.

Phone: 919-872-2854. **Fax:** 919-873-9078.

E-mail: gtodd@wrdc28.com

Web Site: http://www.wrdc28.com

Technical Facilities: Channel No. 27 (548-554 MHz). Authorized power: 915-kw max. visual. Antenna: 2001-ft above av. terrain, 1903-ft. above ground.

Latitude	35°	40'	28"
Longitude	78°	31'	40"

Note: Latitude and longitude coordinates shown are based on the North American Datum of 1927 (NAD 27) as currently required by the Mass Media Bureau of the FCC.

Ownership: Sinclair Broadcast Group Inc. (Group Owner).

Began Operation: Station operating under Special Temporary Authority at 9.1-kw max. visual; no on-air date

Represented (sales): Millennium Sales & Marketing.

Represented (legal): Shaw Pittman.

Personnel:

Neal Davis, General Manager & General Sales Manager.

Lon Goldman, Local Sales Manager.

Pilar Tester, News Director.

Gary Todd, Chief Engineer.

Richard Bellamy, Business Manager.

Scott Bradsher, Program Director.



© 2007 Warren Communications News

Kim Rivenbark, Promotion Director.

Valerie Venable, Production Director.

Sandy Rudd, Traffic Manager.

City of License: Durham. **Station OMA:** Raleigh-Durham (Fayetteville), NC. **Rank:** 29.

Nielsen Ota: Not available.

WTVD
Ch. 11

Network Service: ABC.

Licensee: WTVD Television LLC, 77 W. 66th St., 16th Floor, New York, NY 10023-6298.

Studio: 411 Liberty St., Durham, NC 27701.

Mailing Address: 411 Liberty St., Durham, NC 27701.

Phone: 919-683-1111. **Fax:** 919-682-7476.

E-mail: tim.dalwran@abc.com

Web Site: <http://www.abc11tv.com>

Technical Facilities: Channel No. 11 (198-204 MHz). Authorized power: 316-kw visual, 31.6-kw aural. Antenna: 1990-ft above av. terrain, 2000-ft. above ground, 2317-ft. above sea level.

Latitude 35° 40' 05"
Longitude 78° 31' 58"

Transmitter: 4-mi. NW of Clayton, 2-mi. SE of Auburn.

Digital Facilities: Channel No. 52 (698-704 MHz). Power: 1000-kw max. visual. Antenna: 1965-ft above av. terrain, 1913-ft. above ground, 319-ft. above sea level.

Latitude 35° 40' 05"
Longitude 78° 31' 59"

FCC Digital File Number: BPCDT-19990901AAB. Granted: August 20, 1998.

Note: Latitude and longitude coordinates shown are based on the North American Datum of 1927 (NAD 27) as currently required by the Mass Media Bureau of the FCC.

Multichannel TV Sound: Stereo only.

Satellite Earth Stations: Transmitter Harris; Andrew, 7.3-meter Ku & C-band; Andrew, 7.3-meter C-band; Harris, 9.1-meter C-band; Andrew, 5.6-meter Ku-band; Standard Communications receivers.

SNG Mobile Dish: Vertex, 2.4-meter Ku-band.

News Service: AP.

Ownership: Disney Enterprises Inc. (Group Owner).

Began Operation: September 2, 1954. Sale to present owner by Capital Cities/ABC approved by FCC February 8, 1996. Sale to Durham TV Co. Inc. (controlled by Lowell Thomas interests & Capital Cities Communications Corp.) by principal stockholders Harmon L. & Virginia D. Duncan, J. Floyd Fletcher and WDNC (AM) approved by FCC May 22, 1957 (Television Digest, Vol. 13:14, 21).

Represented (sales): ABC-TV Network Sales.

Represented (legal): Wilmer Hale.

Represented (engineering): Moffet, Larson & Johnson Inc.

Personnel:

Bernie Prazenica, President & General Manager.

Tim D. Alwran, General Sales Manager.

Andy Lashbrooke, Local Sales Manager.

Rob Elmore, News Director.

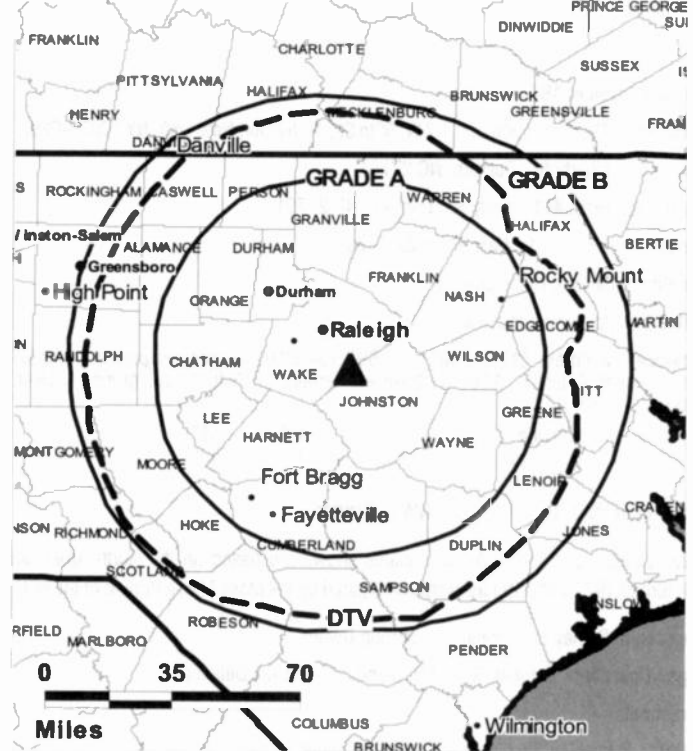
Curtis Meredith, Chief Engineer.

Ed O'Connor, Business Manager.

Angela Jaramillo, Program Director.

Curtis Miles, Creative Services Director.

WTVD BPCT-5161 GRANTED: 9/1/1978



© 2007 Warren Communications News

Darryl Furges, Production Supervisor.

Barbara Bullock, Traffic Manager.

Jeff Cross, Executive Secretary.

Rates: On request.

City of License: Durham. **Station DMA:** Raleigh-Durham (Fayetteville), NC. **Rank:** 29.

Circulation © 2006 Nielsen. Coverage based on Nielsen study.

GrandTotal	Cable TV Households	Non-cable TV Households	Total TV Households
Estimated Station Totals *	766,210	469,730	1,235,940
Average Weekly Circulation (2006)	475,511	249,634	725,145
Average Daily Circulation (2006)			359,995
Station DMA Total	Cable TV Households	Non-cable TV Households	Total TV Households
Estimated Station Totals *	614,390	370,810	985,200
Average Weekly Circulation (2006)	434,202	238,033	672,235
Average Daily Circulation (2006)			340,186
Other DMA Total	Cable TV Households	Non-cable TV Households	Total TV Households
Estimated Station Totals *	151,820	98,920	250,740
Average Weekly Circulation (2006)	41,309	11,601	52,910
Average Daily Circulation (2006)			19,809

*Estimated station totals are sums of the Nielsen TV and Cable TV household estimates for each county in which the station registers viewing of more than 5% as per the Nielsen Survey Methods.

WTVD-DT

Ch. 52

Network Service: ABC.

Licensee: WTVD Television LLC, 77 W. 66th St., 16th Floor, New York, NY 10023-6298.

Studio: 411 Liberty St., Durham, NC 27701.

Mailing Address: 411 Liberty St., Durham, NC 27701.

Phone: 919-683-1111. **Fax:** 919-682-7476.

E-mail: tim.dalwran@abc.com

Web Site: http://www.abc11tv.com

Technical Facilities: Channel No. 52 (698-704 MHz). Authorized power: 1000-kw max. visual. Antenna: 1965-ft above av. terrain, 1913-ft. above ground, 319-ft. above sea level.

Latitude	35°	40'	05"
Longitude	78°	31'	59"

Transmitter: Near Hwy. 70, 4-mi. NW of Clayton.

Note: Latitude and longitude coordinates shown are based on the North American Datum of 1927 (NAD 27) as currently required by the Mass Media Bureau of the FCC.

Ownership: Disney Enterprises Inc. (Group Owner).

Began Operation: October 30, 1999. Standard and High Definition.

Personnel:

Bernie Prazenica, President & General Manager.

Tim O. Alwran, General Sales Manager.

Andy Lashbrooke, Local Sales Manager.

Rob Elmore, News Director.

Curtis Meredith, Chief Engineer.

Ed O'Connor, Business Manager.

Angela Jaramillo, Program Director.

Curtis Miles, Creative Services Director.

Darryl Farges, Production Supervisor.

WTVD-DT BPCDT-19980803LC GRANTED: 8/20/1998



© 2007 Warren Communications News

Barbara Bullock, Traffic Manager.

Jeff Cross, Executive Secretary.

Rates: On request.

City of License: Durham. **Station OMA:** Raleigh-Durham (Fayetteville), NC. **Rank:** 29.

Nielsen Data: Not available.

WFPX
Ch. 62
(Satellite of WRPX, Rocky Mount)

Network Service: ION.

Licensee: Paxson Communications License Co. LLC, 601 Clearwater Park Rd., West Palm Beach, FL 33401-6233.

Studio: 19234 North Carolina Hwy. 71 N, Lumber Bridge, NC 28357.

Mailing Address: Drawer 62, Lumber Bridge, NC 28357.

Phone: 910-843-3884. **Fax:** 910-843-2873.

E-mail: claudia.henry@nbc.com

Web Site: http://www.ionline.tv

Technical Facilities: Channel No. 62 (758-764 MHz). Authorized power: 933-kw max. visual. Antenna: 840-ft above av. terrain, 840-ft. above ground, 1033-ft. above sea level.

Latitude	34°	53'	05"
Longitude	79°	04'	31"

Transmitter: Hwys. 71 & 20, Lumber Bridge.

Digital Facilities: Channel No. 36 (602-608 MHz). Power: 1000-kw max. visual. Antenna: 794-ft above av. terrain, 794-ft. above ground, 984-ft. above sea level.

Latitude	34°	53'	05"
Longitude	79°	04'	29"

FCC Digital File Number: BPCDT-990426KF. Granted: December 27, 2000.

Note: Latitude and longitude coordinates shown are based on the North American Datum of 1927 (NAD 27) as currently required by the Mass Media Bureau of the FCC.

Satellite Earth Stations: Paracclipse, 3.6-meter; AFC, 3.7-meter Ku-band; Paracclipse, 4.8-meter; M/A-Corn receivers.

Ownership: ION Media Networks Inc. (Group Owner).

Began Operation: March 4, 1985.

Represented (legal): Baraff, Koemer & Olender PC.

Represented (engineering): Moffet, Larson & Johnson Inc.

Personnel:

Claudia Henry, General Sales Manager.

Michelle Barnhill, Business Manager.

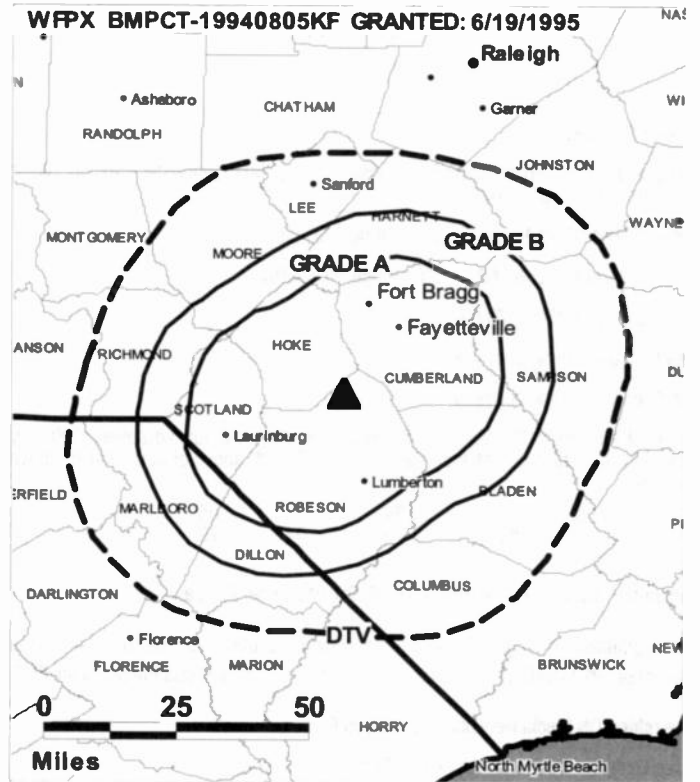
Jim McKinney, Production Manager.

Debra Howard, Traffic Manager.

Highest 30 Sec. Rate: \$100.

City of License: Fayetteville. **Station DMA:** Raleigh-Durham (Fayetteville), NC.

Rank: 29.



© 2007 Warren Communications News

Circulation © 2006 Nielsen. Coverage based on Nielsen study.

GrandTotal	Cable TV Households	Non-cable TV Households	Total TV Households
Estimated Station Totals *	187,070	57,610	244,680
Average Weekly Circulation (2006)	21,327	4,027	25,354
Average Daily Circulation (2006)			6,122
Station DMA Total	Cable TV Households	Non-cable TV Households	Total TV Households
Estimated Station Totals *	147,700	33,290	180,990
Average Weekly Circulation (2006)	16,589	1,838	18,427
Average Daily Circulation (2006)			4,400
Other DMA Total	Cable TV Households	Non-cable TV Households	Total TV Households
Estimated Station Totals *	39,370	24,320	63,690
Average Weekly Circulation (2006)	4,738	2,189	6,927
Average Daily Circulation (2006)			1,722

*Estimated station totals are sums of the Nielsen TV and Cable TV household estimates for each county in which the station registers viewing of more than 5% as per the Nielsen Survey Methods.

North Carolina — Fayetteville

WFPX-DT

Ch. 36

Network Service: ION.

Licensee: Paxson Communications License Co. LLC, 601 Clearwater Park Rd., West Palm Beach, FL 33401-6233.

Studio: 19234 NC 71 Hwy. N, Lumber Bridge, NC 28357.

Mailing Address: Drawer 62, LumberBridge, NC 28357.

Phone: 910-843-3884. Fax: 910-843-2873.

E-mail: claudia.henry@nbc.com

Web Site: http://www.ionline.tv

Technical Facilities: Channel No. 36 (602-608 MHz). Authorized power: 1000-kw max. visual. Antenna: 794-ft above av. terrain, 794-ft. above ground, 984-ft. above sea level.

Latitude	34°	53'	05"
Longitude	79°	04'	29"

Transmitter: Off Rte. 71, approx. 0.31-mi. SW of Lumber Bridge.

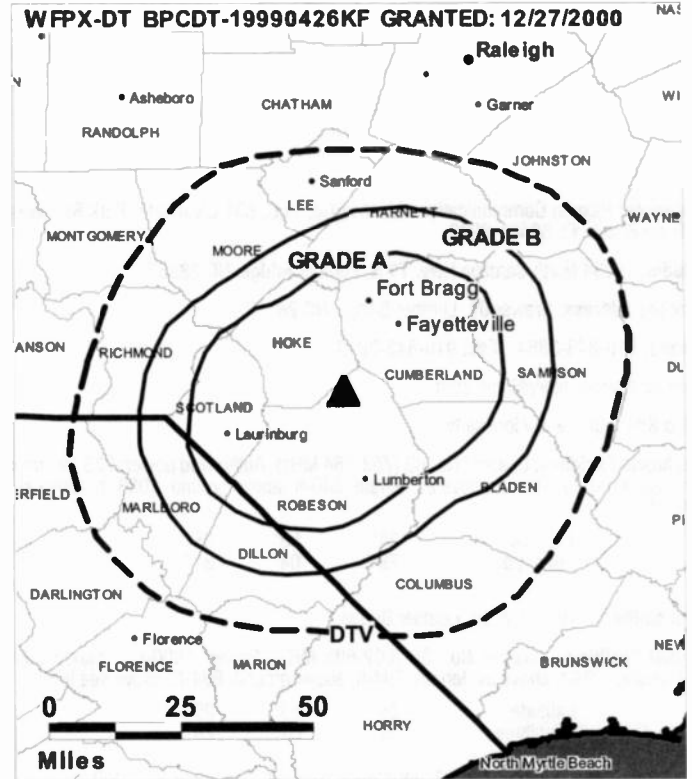
Note: Latitude and longitude coordinates shown are based on the North American Datum of 1927 (NAD 27) as currently required by the Mass Media Bureau of the FCC.

Ownership: ION Media Networks Inc. (Group Owner).

Began Operation: November 1, 2002. Standard Definition.

Personnel:

- Claudia Henry, General Sales Manager.
- Michelle Barnhill, Business Manager.
- Jim McKinney, Production Manager.
- Debra Howard, Traffic Manager.



© 2007 Warren Communications News

City of License: Fayetteville. Station DMA: Raleigh-Durham (Fayetteville), NC.

Rank: 29.

Nielsen Data: Not available.

WUVC-DT
Ch. 38

Network Service: UNV.

Grantee: WUVC License Partnership GP, 1999 Avenue of the Stars, Suite 3050, Los Angeles, CA 90067.

Studio: 230 Donaldson St., Fayetteville, NC 28301.

Mailing Address: 230 Donaldson St., Fayetteville, NC 28301.

Phone: 910-323-4040. **Fax:** 910-323-3924.

E-mail: mmontano@univision.net

Web Site: <http://www.univision.net>

Technical Facilities: Channel No. 38 (614-620 MHz). Authorized power: 500-kw max. visual, aural. Antenna: 1670-ft above av. terrain, 1549-ft. above ground, 1949-ft. above sea level.

Latitude	35°	30'	44"
Longitude	78°	58'	41"

Note: Latitude and longitude coordinates shown are based on the North American Datum of 1927 (NAD 27) as currently required by the Mass Media Bureau of the FCC.

Ownership: Univision Communications Inc. (Group Owner).

Began Operation: May 1, 2002. Station operating under Special Temporary Authority at 500-kw max. visual.

Represented (legal): Shaw Pittman.

Represented (sales): Continental Television Sales.

Personnel:

Thomas Arnost, President.

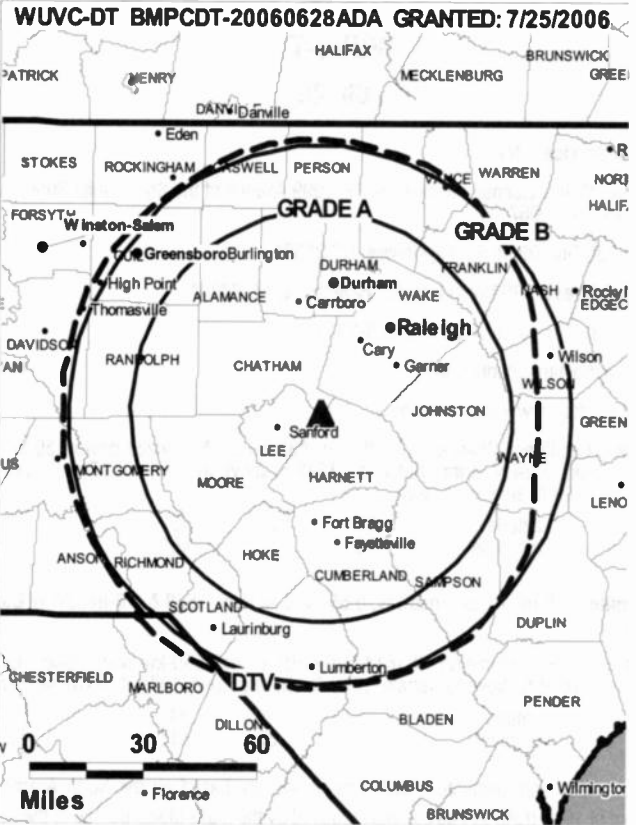
Maria Montano, General Manager.

James Adams, Local Sales Manager.

Todd Schlacater, National Sales Manager.

William Acevedo, Chief Engineer.

Fernando D. Romero, Promotion Director.



© 2007 Warren Communications News

Maria Tajman, Traffic Manager.

Jessica Coscia, Community Affairs Manager.

City of License: Fayetteville. **Station DMA:** Raleigh-Durham (Fayetteville), NC.

Rank: 29.

Nielsen Data: Not available.

WUVC-TV
Ch. 40

Network Service: UNV.

Licensee: WUVC License Partnership GP, 1999 Avenue of the Stars, Suite 3050, Los Angeles, CA 90067.

Studio: 230 Donaldson St., Fayetteville, NC 28301.

Mailing Address: 230 Donaldson St., Fayetteville, NC 28301.

Phone: 910-323-4040. **Fax:** 910-323-3924.

E-mail: mmontano@univision.net

Web Site: http://www.univision.net

Technical Facilities: Channel No. 40 (626-632 MHz). Authorized power: 5000-kw max. visual, 500-kw aural. Antenna: 1842-ft above av. terrain, 1749-ft. above ground, 2149-ft. above sea level.

Latitude 35° 30' 45"
Longitude 78° 58' 40"

Transmitter: 5.9-mi. NE of Broadway, 0.65-mi. E of Hwy. 1538 & 0.6-mi. SW of Cape Fear River.

Digital Facilities: Channel No. 38 (614-620 MHz). Power: 500-kw max. visual, aural. Antenna: 1670-ft above av. terrain, 1549-ft. above ground, 1949-ft. above sea level.

Latitude 35° 30' 44"
Longitude 78° 58' 41"

Note: Latitude and longitude coordinates shown are based on the North American Datum of 1927 (NAD 27) as currently required by the Mass Media Bureau of the FCC.

Multichannel TV Sound: Stereo and separate audio program.

Satellite Earth Stations: Microdyne, 7-meter; RCA, Ku-band; ADM, 5-meter; M/A-Corn receivers.

Ownership: Univision Communications Inc. (Group Owner).

Began Operation: June 1, 1981. Sale to Broadcasting Media Partners Inc. pends. Transfer of control to present owner by Bahakel Communications Ltd. approved by FCC February 6, 2003. Sale to Bahakel Communications Ltd. by Allied Communications Co. Inc. approved by FCC February 19, 1998. Sale to Allied Communications Co. Inc. by Elbert M. Boyd Jr., T. Y. Baker, et al., approved by FCC January 13, 1994. Sale to Delta Broadcasting Inc. by Ocie F. Murray Jr., Interim Trustee approved by FCC March 20, 1991. Involuntary assignment to Ocie F. Murray Jr., Interim Trustee by SJL of North Carolina Associates LP approved by FCC February 15, 1991. Sale to SJL of North Carolina Assoc. by Norman Suttler, et al. (Fayetteville Television Inc.), approved by FCC June 20, 1985.

Represented (sales): Continental Television Sales.

Represented (legal): Shaw Pittman.

Personnel:

Thomas Arnost, President.

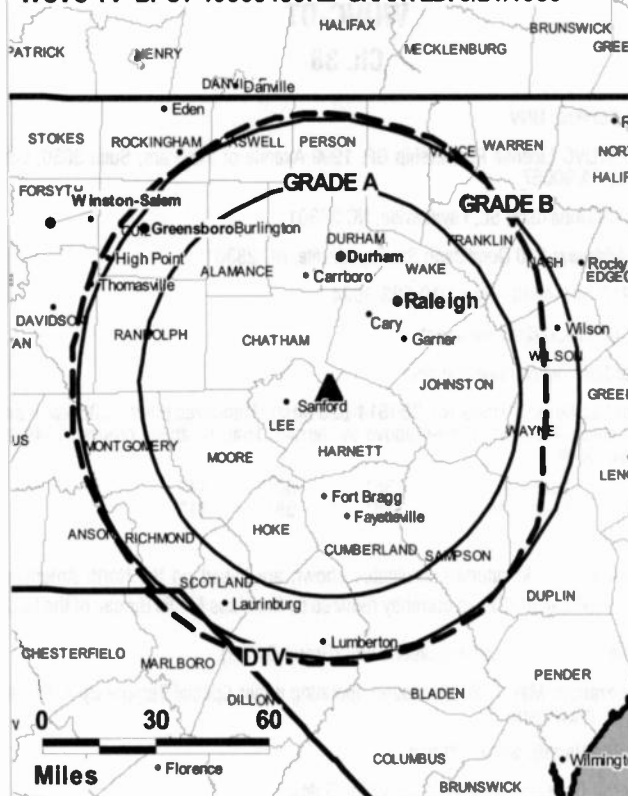
Maria Montano, General Manager.

James Adams, Local Sales Manager.

Todd Schlacater, National Sales Manager.

William Acevedo, Chief Engineer.

WUVC-TV BPCT-19850405KE GRANTED: 6/21/1985



© 2007 Warren Communications News

Fernando D. Romero, Promotion Director.

Maria Tajman, Traffic Manager.

Jessica Coscia, Community Affairs Manager.

Rates: On request.

City of License: Fayetteville. **Station DMA:** Raleigh-Durham (Fayetteville), NC.

Rank: 29.

Circulation © 2006 Nielsen. Coverage based on Nielsen study.

GrandTotal	Cable TV Households	Non-cable TV Households	Total TV Households
Estimated Station Totals *	9,480	35,040	44,520
Average Weekly Circulation (2006)	493	2,891	3,384
Average Daily Circulation (2006)			849

Station OMA Total	Cable TV Households	Non-cable TV Households	Total TV Households
Estimated Station Totals *	9,480	35,040	44,520
Average Weekly Circulation (2006)	493	2,891	3,384
Average Daily Circulation (2006)			849

*Estimated station totals are sums of the Nielsen TV and Cable TV household estimates for each county in which the station registers viewing of more than 5% as per the Nielsen Survey Methods.

North Carolina — Goldsboro

WNCN
Ch. 17

Network Service: NBC.

Licensee: Media General Communications Inc., 333 E. Franklin St., Richmond, VA 23219.

Studio: 1205 Front St., Raleigh, NC 27609.

Mailing Address: 1205 Front St., Raleigh, NC 27609.

Phone: 919-836-1717. **Fax:** 919-836-1747.

E-mail: john.shannon@nbc.com

Web Site: <http://www.nbc17.com>

Technical Facilities: Channel No. 17 (488-494 MHz). Authorized power: 5000-kw max. visual, 260-kw aural. Antenna: 2001-ft above av. terrain, 1902-ft. above ground, 2263-ft. above sea level.

Latitude	35°	40'	29"
Longitude	78°	31'	40"

Transmitter: 0.24-mi. SW of U.S. Rte. 70, 1.7-mi. SE of Auburn in Wake County.

Digital Facilities: Channel No. 55 (716-722 MHz). Power: 107-kw max. visual. Antenna: 2060-ft above av. terrain, 1962-ft. above ground, 2323-ft. above sea level.

Latitude	35°	40'	29"
Longitude	78°	31'	40"

FCC Digital File Number: BPCDT-980730KM. Granted: April 09, 1999.

Note: Latitude and longitude coordinates shown are based on the North American Datum of 1927 (NAD 27) as currently required by the Mass Media Bureau of the FCC.

Multichannel TV Sound: Stereo only.

Ownership: Media General Inc. (Group Owner).

Began Operation: April 11, 1988. Sale to present owner by NBC Universal approved by FCC May 23, 2006. Sale to NBC Inc. by Outlet Communications Inc. approved by FCC November 9, 1995.

Represented (legal): Dow, Lohnes & Albertson PLLC.

Personnel:

Barry Leffler, General Manager.

John Shannon, Vice President of Sales.

Nannette Wilson, Vice President & News Director.

Ira Lilly, Operations & Engineering Director.

Doug Hamilton, Director, Finance & Administration.

Karen Klein, Local Sales Manager.

Jennifer Barron, Program Director & Special Projects Manager.

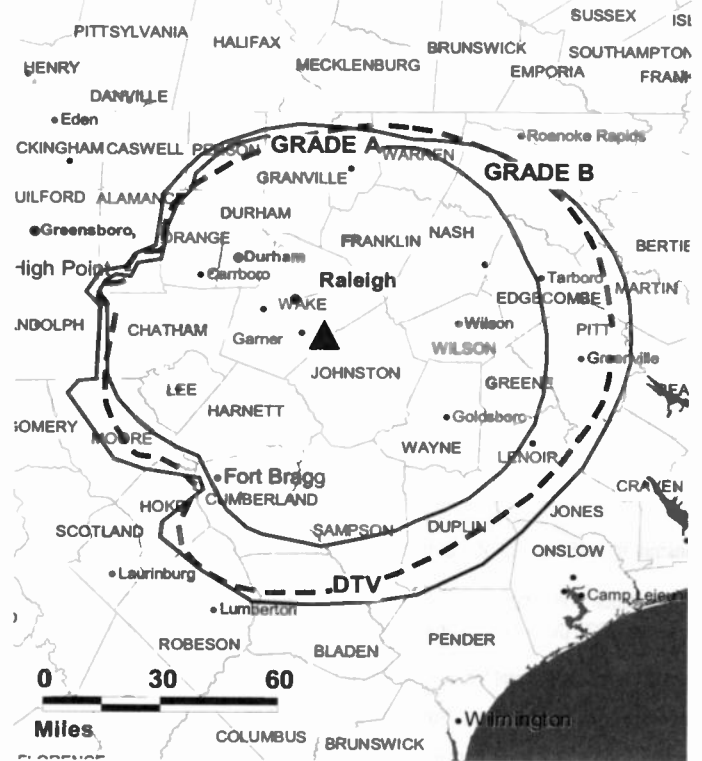
Larry M. Wall, Program Director.

Mary Ann Balbo, Marketing Director.

Beverly Pigford, Traffic Manager.

Rates: On request.

WNCN BPCT-970916KF GRANTED: 6/11/98



© 2007 Warren Communications News

City of License: Goldsboro. **Station DMA:** Raleigh-Durham (Fayetteville), NC.

Rank: 29.

Circulation © 2006 Nielsen. Coverage based on Nielsen study.

GrandTotal	Cable TV Households	Non-cable TV Households	Total TV Households
Estimated Station Totals *	604,130	390,740	994,870
Average Weekly Circulation (2006)	312,862	177,903	490,765
Average Daily Circulation (2006)			202,604
Station DMA Total	Cable TV Households	Non-cable TV Households	Total TV Households
Estimated Station Totals *	601,000	370,810	971,810
Average Weekly Circulation (2006)	311,970	175,785	487,755
Average Daily Circulation (2006)			202,079
Other DMA Total	Cable TV Households	Non-cable TV Households	Total TV Households
Estimated Station Totals *	3,130	19,930	23,060
Average Weekly Circulation (2006)	892	2,118	3,010
Average Daily Circulation (2006)			525

*Estimated station totals are sums of the Nielsen TV and Cable TV household estimates for each county in which the station registers viewing of more than 5% as per the Nielsen Survey Methods.

WNCN-DT
Ch. 55

Network Service: NBC.

Licensee: Media General Communications Inc., 333 E. Franklin St., Richmond, VA 23219.

Studio: 1205 Front St., Raleigh, NC 27609.

Mailing Address: 1205 Front St., Raleigh, NC 27609.

Phone: 919-836-1717. **Fax:** 919-836-1747.

E-mail: john.shannon@nbcuni.com

Web Site: http://www.nbc17.com

Technical Facilities: Channel No. 55 (716-722 MHz). Authorized power: 107-kw max. visual. Antenna: 2060-ft above av. terrain, 1962-ft. above ground, 2323-ft. above sea level.

Latitude	35°	40'	29"
Longitude	78°	31'	40"

Transmitter: 0.25-mi. SW of U.S. Rte. 70, 1.7-mi. SE of Auburn in Wake County.

Note: Latitude and longitude coordinates shown are based on the North American Datum of 1927 (NAD 27) as currently required by the Mass Media Bureau of the FCC.

Ownership: Media General Inc. (Group Owner).

Began Operation: November 1, 2000. Standard Definition.

Represented (legal): Dow, Lohnes & Albertson PLLC.

Personnel:

Barry Leffler, General Manager.

John Shannon, Vice President, Sales.

Nannette Wilson, Vice President of News.

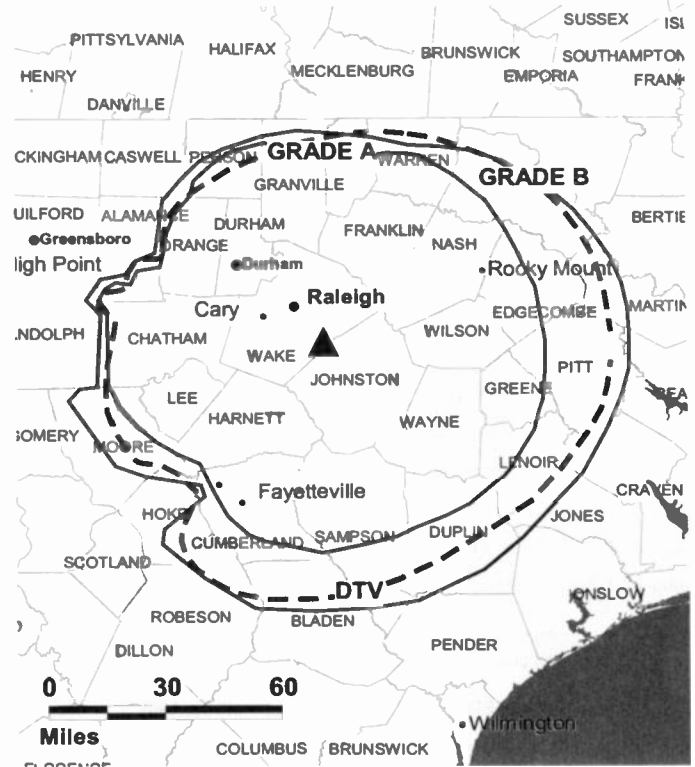
Ira Lilly, Operations & Engineering Director.

Doug Hamilton, Director, Finance & Administration.

Karen Klein, Local Sales Manager.

Jennifer Barron, Program Director & Special Projects Manager.

WNCN-DT BPCDT-980730KM GRANTED: 4/9/1999



Mary Ann Balbo, Marketing Manager.

Beverly Pigford, Traffic Manager.

Rates: On request.

City of License: Goldsboro. **Station DMA:** Raleigh-Durham (Fayetteville), NC.

Rank: 29.

Nielsen Data: Not available.

WFMY-DT
Ch. 51

Network Service: CBS.

Licensee: WFMY Television Corp., 1615 Phillips Ave., Greensboro, NC 27405.

Studio: 1615 Phillips Ave., Greensboro, NC 27405.

Mailing Address: Box TV-2, Greensboro, NC 27420.

Phone: 336-379-9369. **Fax:** 336-273-9433.

E-mail: dhooper@wfmy.gannett.com

Web Site: <http://www.wfmynews2.com>

Technical Facilities: Channel No. 51 (692-698 MHz). Authorized power: 1000-kw max. visual. Antenna: 1866-ft above av. terrain, 1863-ft. above ground, 2598-ft. above sea level.

Latitude	35°	52'	13"
Longitude	79°	50'	25"

Transmitter: 6252 David Country Rd.

Note: Latitude and longitude coordinates shown are based on the North American Datum of 1927 (NAD 27) as currently required by the Mass Media Bureau of the FCC.

Ownership: Gannett Co. Inc. (Group Owner).

Began Operation: April 1, 2002. High Definition.

Represented (sales): Blair Television.

Personnel:

Deborah Hooper, President & General Manager.

Deana Coble, Engineering & Operations Director.

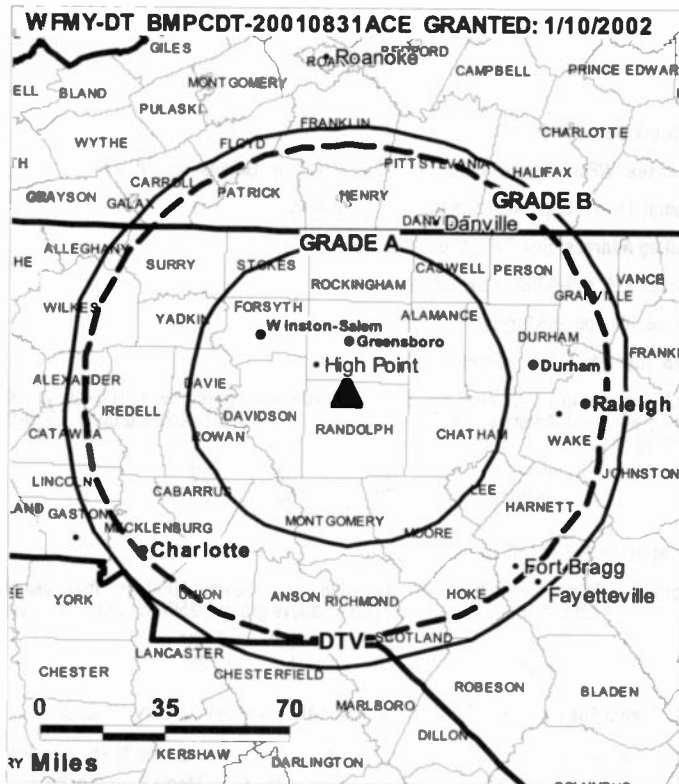
Bill Lancaster, General Sales Manager.

Gina Katzmark, News Director.

Larry Schell, Business Manager.

David Briscoe, Program Director.

Steve Wilkins, Promotion & Marketing Director.



© 2007 Warren Communications News

Lee Bell, Traffic Manager.

City of License: Greensboro.

Station DMA: Greensboro-High Point-Winston Salem, NC. **Rank:** 47.

Nielsen Data: Not available.

WFMY-TV
Ch. 2

Network Service: CBS.

Licensee: WFMY Television Corp., 1615 Phillips Ave., Greensboro, NC 27405.

Studio: 1615 Phillips Ave., Greensboro, NC 27405.

Mailing Address: Box TV-2, Greensboro, NC 27420.

Phone: 336-379-9369. **Fax:** 336-273-9433.

E-mail: dhooper@wfmy.com

Web Site: http://www.wfmynews2.com

Technical Facilities: Channel No. 2 (54-60 MHz). Authorized power: 100-kw visual, 19.5-kw aural. Antenna: 1807-ft above av. terrain, 1803-ft. above ground, 2539-ft. above sea level.

Latitude 35° 52' 13"
Longitude 79° 50' 25"

Transmitter: 3.7-mi. NE of Sophia.

Digital Facilities: Channel No. 51 (692-698 MHz). Power: 1000-kw max. visual. Antenna: 1866-ft above av. terrain, 1863-ft. above ground, 2598-ft. above sea level.

Latitude 35° 52' 13"
Longitude 79° 50' 25"

FCC Digital File Number: BMPCDT-20010831ACE. Granted: January 10, 2002.

Note: Latitude and longitude coordinates shown are based on the North American Datum of 1927 (NAD 27) as currently required by the Mass Media Bureau of the FCC.

Multichannel TV Sound: Stereo and separate audio program.

Satellite Earth Stations: Transmitter Harris; SatCom, 9.2-meter C-band; RCA, 3.7-meter Ku-band; Drake, 4-meter C-band; SatCom, 5.5-meter Ku-band; Scientific-Atlanta, M/A-Com, DX Engineering receivers.

News Services: National Weather Wire, CNN Newsource, CBS Newspath, Carolina News Network, AP.

Ownership: Gannett Co. Inc. (Group Owner).

Began Operation: September 22, 1949. Sale to present owner by Harte-Hanks Communications Gannett Co. January 21, 1988 (Television Digest, Vol. 27:49; 28:6). Sale to Harte-Hanks Communications by Landmark Communications approved by FCC October 29, 1976 (Vol. 16:27). Sale to Landmark by former owners of Greensboro News Co. approved by FCC December 18, 1964 (Vol. 4:36, 49, 51).

Represented (sales): Blair Television.

Personnel:

Deborah Hooper, President & General Manager.

Bill Lancaster, General Sales Manager.

Gina Katzmark, News Director.

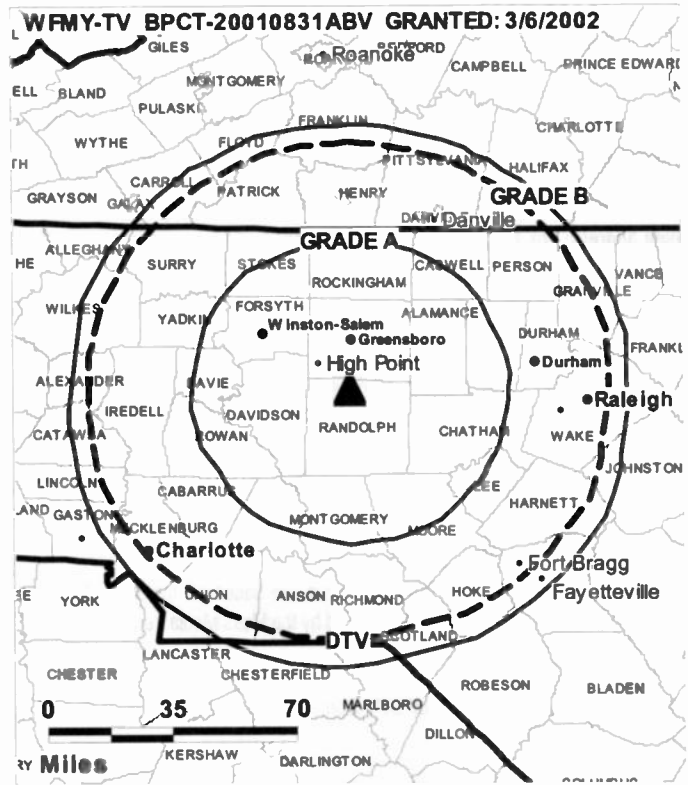
Deana Coble, Engineering & Operations Director.

Larry Schell, Business Manager.

David Briscoe, Program Director.

Steve Wilkins, Promotion & Marketing Director.

Lee Bell, Traffic Manager.



© 2007 Warren Communications News

Rates: On request.

City of License: Greensboro.

Station DMA: Greensboro-High Point-Winston Salem, NC. Rank: 47.

Circulation © 2006 Nielsen. Coverage based on Nielsen study.

GrandTotal	Cable TV Households	Non-cable TV Households	Total TV Households
Estimated Station Totals *	534,640	341,410	876,050
Average Weekly Circulation (2006)	339,080	138,405	477,485
Average Daily Circulation (2006)			253,168
Station DMA Total	Cable TV Households	Non-cable TV Households	Total TV Households
Estimated Station Totals *	424,080	209,670	633,750
Average Weekly Circulation (2006)	311,335	120,759	432,094
Average Daily Circulation (2006)			238,058
Other DMA Total	Cable TV Households	Non-cable TV Households	Total TV Households
Estimated Station Totals *	110,560	131,740	242,300
Average Weekly Circulation (2006)	27,745	17,646	45,391
Average Daily Circulation (2006)			15,110

*Estimated station totals are sums of the Nielsen TV and Cable TV household estimates for each county in which the station registers viewing of more than 5% as per the Nielsen Survey Methods.

WLXI-DT
Ch. 43

Network Service: TBN.

Licensee: Tri-State Christian TV Inc., Box 1010, Marion, IL 27407.

Studio: 2109 Patterson St., Greensboro, NC 27407.

Mailing Address: 2109 Patterson St., Greensboro, NC 27407.

Phone: 336-855-5610. **Fax:** 336-855-3645.

E-mail: wbd@tct.tv

Web Site: <http://www.tct.tv>

Technical Facilities: Channel No. 43 (644-650 MHz). Authorized power: 105-kw max. visual. Antenna: 1723-ft above av. terrain, 1720-ft. above ground, 2459-ft. above sea level.

Latitude	35°	52'	02"
Longitude	79°	49'	26"

Note: Latitude and longitude coordinates shown are based on the North American Datum of 1927 (NAD 27) as currently required by the Mass Media Bureau of the FCC.

Ownership: TCT of Michigan Inc. (Group Owner).

Began Operation: September 6, 2002.

Personnel:

Garth Coonce, President.

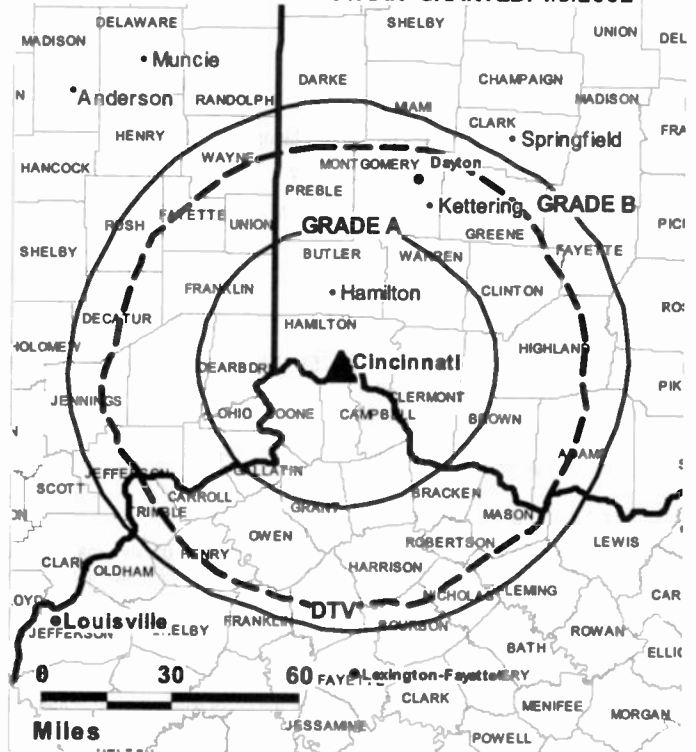
Larry L. Patton, General Manager & Station & Local Sales Manager.

Santosh Aghamkar, Production Manager.

Gil Couch, Chief Engineer.

Karen Patton, Programming & Traffic Manager.

WLXI-DT BMPCDT-20020201AAN GRANTED: 4/8/2002



© 2007 Warren Communications News

City of License: Greensboro.

Station DMA: Greensboro-High Point-Winston Salem, NC. **Rank:** 47.

Nielsen Data: Not available.

WLXI-TV
Ch. 61

Network Service: TBN.

Licensee: Tri-State Christian TV Inc., Box 1010, Marion, IL 62959.

Studio: 2109 Patterson St., Greensboro, NC 27407.

Mailing Address: 2109 Patterson St., Greensboro, NC 27407.

Phone: 336-855-5610. **Fax:** 336-855-3645.

E-mail: wbi@tct.tv

Web Site: http://www.tct.tv

Technical Facilities: Channel No. 61 (752-758 MHz). Authorized power: 1054-kw max. visual. Antenna: 548-ft above av. terrain, 463-ft. above ground, 1421-ft. above sea level.

Latitude 36° 08' 57.2"
Longitude 80° 03' 37.5"

Transmitter: SR 150 & Bethel Church Rd., near Kernersville.

Digital Facilities: Channel No. 43 (644-650 MHz). Power: 105-kw max. visual. Antenna: 1723-ft above av. terrain, 1720-ft. above ground, 2459-ft. above sea level.

Latitude 35° 52' 02"
Longitude 79° 49' 26"

Note: Latitude and longitude coordinates shown are based on the North American Datum of 1927 (NAD 27) as currently required by the Mass Media Bureau of the FCC.

Satellite Earth Station: Paracclipse, 3.1-meter C-band; M/A-Com receivers.

Ownership: TCT of Michigan Inc. (Group Owner).

Began Operation: March 5, 1984. Transfer of control to William Satterfield from Gary S. Smithwick & Harrell Powell Jr. approved by FCC May 23, 1985. Sale to Trinity Broadcasting Network approved by FCC February 24, 1986. Sale to present owner by Trinity approved by FCC October 7, 1991.

Personnel:

Garth Coonce, President.

Larry L. Patton, General Manager & Station & Local Sales Manager.

Santosh Aghamkar, Production Manager.

Gil Couch, Chief Engineer.

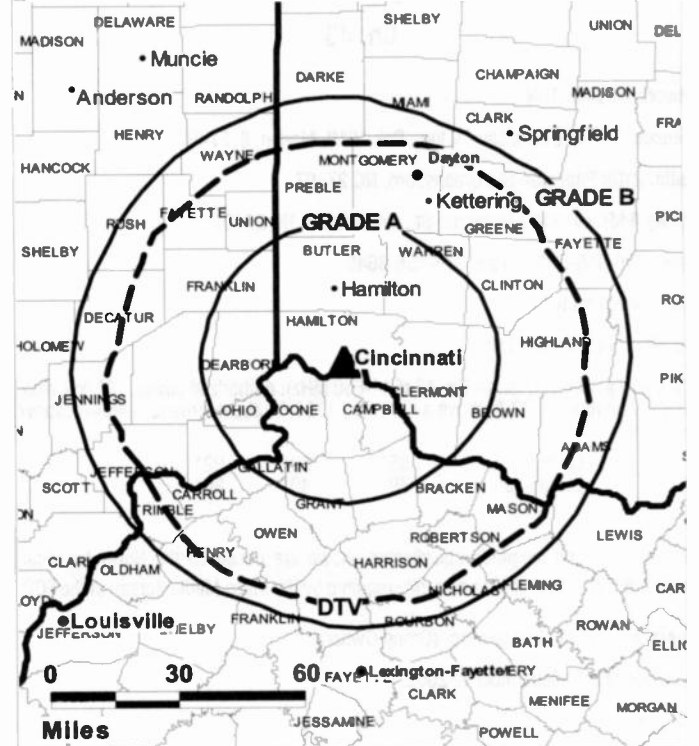
Karen Patton, Programming & Traffic Manager.

Rates: On request.

City of License: Greensboro.

Station DMA: Greensboro-High Point-Winston Salem, NC. Rank: 47.

WLXI-TV BMPCT-821213KF GRANTED: 3/25/1983



© 2007 Warren Communications News

Circulation © 2006 Nielsen. Coverage based on Nielsen study.

GrandTotal	Cable TV Households	Non-cable TV Households	Total TV Households
Estimated Station Totals *	403,450	11,180	414,630
Average Weekly Circulation (2006)	31,162	760	31,922
Average Daily Circulation (2006)			7,691

Station DMA Total	Cable TV Households	Non-cable TV Households	Total TV Households
Estimated Station Totals *	403,450	11,180	414,630
Average Weekly Circulation (2006)	31,162	760	31,922
Average Daily Circulation (2006)			7,691

*Estimated station totals are sums of the Nielsen TV and Cable TV household estimates for each county in which the station registers viewing of more than 5% as per the Nielsen Survey Methods.

WMYV
(formerly WUPN-TV)
Ch. 48

Network Service: MNT.

Licensee: WUPN Licensee Inc., 10706 Beaver Dam Rd., Cockeysville, MD 21030.

Studio: 3500 Myer Lee Dr., Winston-Salem, NC 27101.

Mailing Address: 3500 Myer Lee Dr., Winston-Salem, NC 27101.

Phone: 336-274-4848. **Fax:** 336-723-8217.

E-mail: jpruitt@wxdv.sbgnet.com

Web Site: http://www.upn48.com

Technical Facilities: Channel No. 48 (674-680 MHz). Authorized power: 1700-kw max. visual. Antenna: 1900-ft above av. terrain, 1883-ft. above ground, 2621-ft. above sea level.

Latitude 35° 52' 03"
 Longitude 79° 49' 26"

Transmitter: 1000-ft. E of County Rd. 1926, 0.7-mi. SE of County Rd. 1941, Greensboro.

Digital Facilities: Channel No. 33 (584-590 MHz). Power: 700-kw max. visual. Antenna: 1886-ft above av. terrain, 1872-ft. above ground.

Latitude 35° 52' 03"
 Longitude 79° 49' 26"

FCC Digital File Number: BPCDT-19991101A1L. Granted: April 19, 2001.

Note: Latitude and longitude coordinates shown are based on the North American Datum of 1927 (NAD 27) as currently required by the Mass Media Bureau of the FCC.

Satellite Earth Stations: Harris, 3-meter C-band; Microdyne, 5-meter Ku-band; M/A-Corn, Harris receivers.

LMA: Local marketing agreement with WXLV-TV (A), Winston-Salem.

Ownership: Sinclair Broadcast Group Inc. (Group Owner).

Began Operation: May 9, 1981. Sale to Edward H. Herlihy approved by FCC June 7, 1985 but not consummated (Television Digest, Vol. 25:13). Sale to Mission Broadcasting Inc. by Guilford Telecasters Inc. approved by FCC June 28, 1996. Sale to present owner by Mission Broadcasting Inc. approved by FCC December 10, 2001 (Vol. 41:38).

Represented (sales): Millennium Sales & Marketing.

Represented (legal): Arter & Hadden LLP.

Represented (engineering): Moffet, Larson & Johnson Inc.

Personnel:

Ron Inman, General Manager.

Fran McCrae, Local Sales Manager.

Dave Farshing, National Sales Manager.

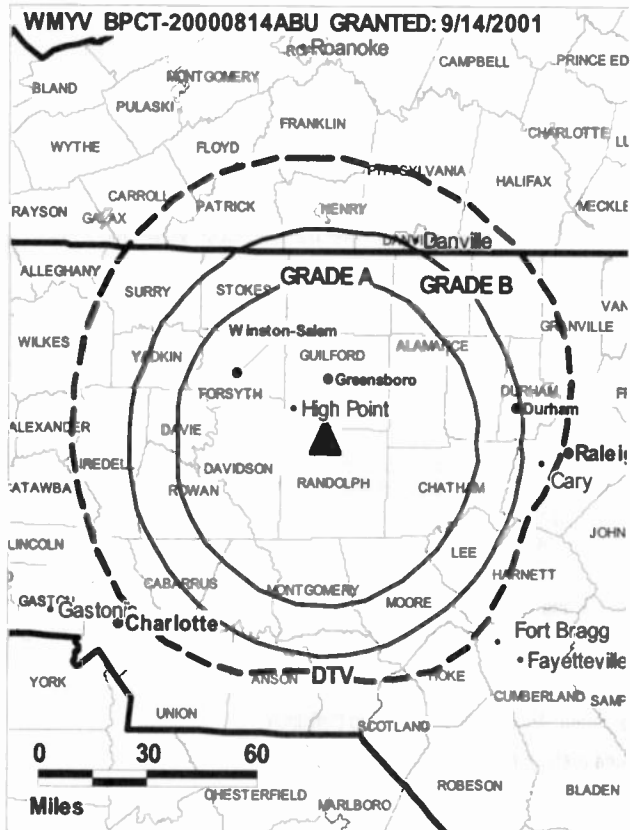
Zane Parnell, Chief Engineer.

Chris Hummel, Business Manager.

Jeanette Pruitt, Program Director.

Trina Samson, Promotion Manager.

Jay Paul, Production Manager.



© 2007 Warren Communications News

Jonas Lawrence, Research Director.

Dana Baker, Traffic Manager.

Rates: 250.

City of License: Greensboro.

Station DMA: Greensboro-High Point-Winston Salem, NC. Rank: 47.

Circulation © 2006 Nielsen. Coverage based on Nielsen study.

GrandTotal	Cable TV Households	Non-cable TV Households	Total TV Households
Estimated Station Totals *	416,900	285,980	702,880
Average Weekly Circulation (2006)	91,933	44,895	136,828
Average Daily Circulation (2006)			40,035
Station OMA Total	Cable TV Households	Non-cable TV Households	Total TV Households
Estimated Station Totals *	412,550	209,670	622,220
Average Weekly Circulation (2006)	91,489	38,842	130,331
Average Daily Circulation (2006)			39,068
Other OMA Total	Cable TV Households	Non-cable TV Households	Total TV Households
Estimated Station Totals *	4,350	76,310	80,660
Average Weekly Circulation (2006)	444	6,053	6,497
Average Daily Circulation (2006)			967

*Estimated station totals are sums of the Nielsen TV and Cable TV household estimates for each county in which the station registers viewing of more than 5% as per the Nielsen Survey Methods.

WMYV-DT
(formerly WUPN-DT)
Ch. 33

Network Service: MNT.

Licensee: WUPN Licensee Inc., 10706 Beaver Dam Rd., Cockeysville, MD 21030.

Studio: 3500 Myer Lee Dr., Winston-Salem, NC 27101.

Mailing Address: 3500 Myer Lee Dr., Winston-Salem, NC 27101.

Phone: 336-274-4848. **Fax:** 336-723-8217.

E-mail: jpruitt@wxdv.sbgnet.com

Web Site: <http://www.upn48.com>

Technical Facilities: Channel No. 33 (584-590 MHz). Authorized power: 700-kw max. visual. Antenna: 1886-ft above av. terrain, 1872-ft. above ground.

Latitude	35°	52'	03"
Longitude	79°	49'	26"

Note: Latitude and longitude coordinates shown are based on the North American Datum of 1927 (NAD 27) as currently required by the Mass Media Bureau of the FCC.

Ownership: Sinclair Broadcast Group Inc. (Group Owner).

Began Operation: April 29, 2002. Standard Definition.

Represented (sales): Millennium Sales & Marketing.

Personnel:

Ron Inman, General Manager.

Fran McCrae, Local Sales Manager.

Dave Farshing, National Sales Manager.

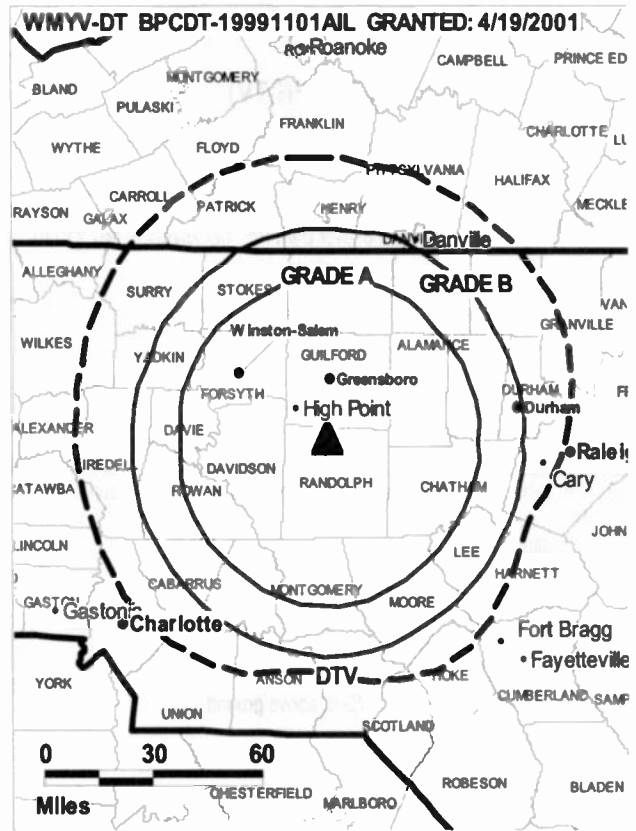
Zane Parnell, Chief Engineer.

Chris Hummel, Business Manager.

Jeannette Pruitt, Program Director.

Trina Samson, Promotion Manager.

Jay Paul, Production Manager.



© 2007 Warren Communications News

Jonas Lawrence, Research Director.

Dana Baker, Traffic Manager.

City of License: Greensboro.

Station DMA: Greensboro-High Point-Winston Salem, NC. Rank: 47.

Nielsen Data: Not available.

WEPX

Ch. 38

(Operates satellite WPXU-TV, Jacksonville)

Network Service: MNT, ION.

Licensee: Paxson Greenville License Inc., 601 Clearwater Park Rd., West Palm Beach, FL 33401-6233.

Studio: 600 Country Club Dr., Suite C, Greenville, NC 27834.

Mailing Address: 600 Country Club Dr., Suite C, Greenville, NC 27834-6386.

Phone: 877-391-6216.

E-mail: lisastroud@ionmedia.tv

Web Site: <http://www.ionline.tv>

Technical Facilities: Channel No. 38 (614-620 MHz). Authorized power: 3020-kw max. visual. Antenna: 508-ft above av. terrain, 476-ft. above ground, 545-ft. above sea level.

Latitude	35°	24'	09"
Longitude	77°	25'	10"

Requests CP for change to channel number 51, 65-kw max. visual, 459-ft above av. terrain, 430-ft. above ground, 498-ft. above sea level; BPCDT-20060103ABU.

Transmitter: County Rd. 1110, 0.2-mi. E of Hanrahan.

Note: Latitude and longitude coordinates shown are based on the North American Datum of 1927 (NAD 27) as currently required by the Mass Media Bureau of the FCC.

Ownership: ION Media Networks Inc. (Group Owner).

Began Operation: December 1, 1998. Sale to present owner by Equity Broadcasting Corp. approved by FCC April 13, 1999.

Represented (sales): Millennium Sales & Marketing.

Represented (legal): David Tillotson.

Represented (engineering): D. C. Williams PE.

Personnel:

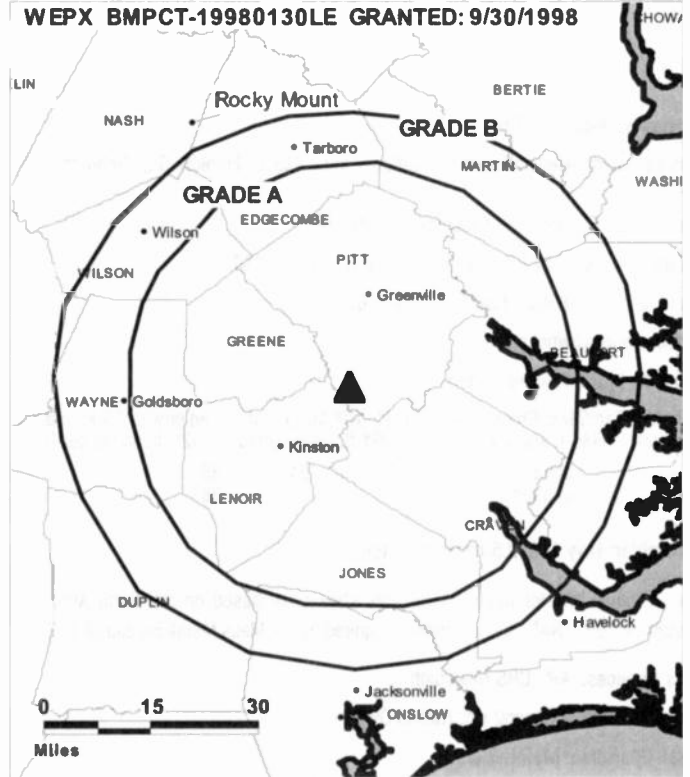
Tim Coucke, Chief Engineer.

Rates: On request.

City of License: Greenville. **Station DMA:** Greenville-New Bern-Washington, NC.

Rank: 107.

WEPX BMPCT-19980130LE GRANTED: 9/30/1998



Circulation © 2006 Nielsen. Coverage based on Nielsen study.

GrandTotal	Cable TV Households	Non-cable TV Households	Total TV Households
Estimated Station Totals *	70,540	11,210	81,750
Average Weekly Circulation (2006)	9,035	998	10,033
Average Daily Circulation (2006)			2,190

Station DMA Total	Cable TV Households	Non-cable TV Households	Total TV Households
Estimated Station Totals *	70,540	11,210	81,750
Average Weekly Circulation (2006)	9,035	998	10,033
Average Daily Circulation (2006)			2,190

*Estimated station totals are sums of the Nielsen TV and Cable TV household estimates for each county in which the station registers viewing of more than 5% as per the Nielsen Survey Methods.

WNCT-DT

Ch. 10

Network Service: CW, CBS.

Grantee: Media General Communications, Inc., 333 E. Franklin St., Richmond, VA 23219.

Studio: 3221 S. Evans St., Greenville, NC 27834.

Mailing Address: 3221 S. Evans St., Greenville, NC 27834.

Phone: 252-355-8500. **Fax:** 252-355-8568.

E-mail: vjones@wnct.com

Web Site: <http://www.wnct.com>

Technical Facilities: Channel No. 10 (192-198 MHz). Authorized power: 35-kw visual. Antenna: 1886-ft above av. terrain, 1894-ft. above ground, 1920-ft. above sea level.

Latitude	35°	21'	55"
Longitude	77°	23'	38"

Transmitter: Hwy 118, 2.5-mi. E of Grifton.

Note: Latitude and longitude coordinates shown are based on the North American Datum of 1927 (NAD 27) as currently required by the Mass Media Bureau of the FCC.

News Services: AP, CBS Newspath.

Ownership: Media General Inc. (Group Owner).

Began Operation: May 1, 2002.

Represented (legal): Dow, Lohnes & Albertson PLLC.

Represented (engineering): duTreil, Lundin & Rackey Inc.

Personnel:

Vickie Jones, Vice President & General Manager.

Jerry Hogan, General Sales Manager.

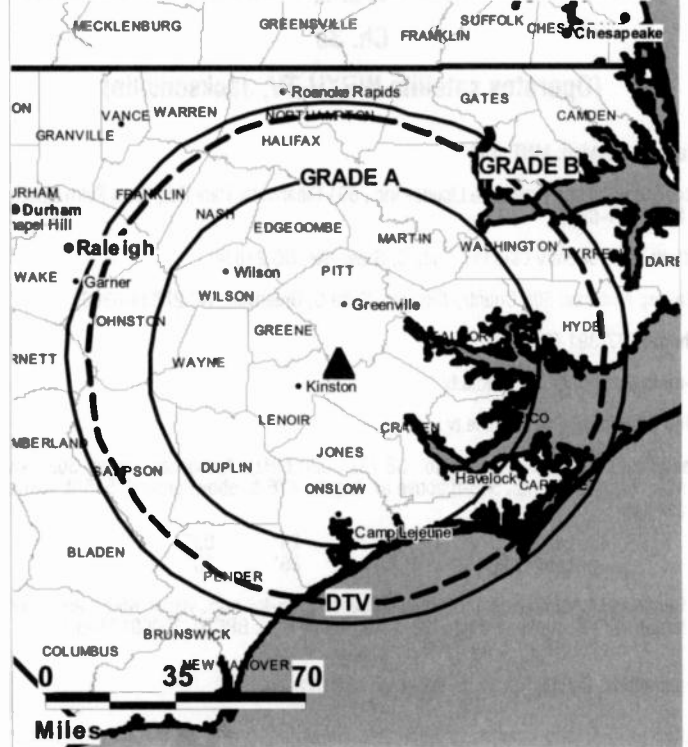
Melissa Preas, News Director.

Bertie Cartwright, Chief Engineer.

William Morrisette, Business Manager.

Shirley Dale, Program Coordinator.

WNCT-DT BPCDT-20040730ARH GRANTED: 8/16/2004



© 2007 Warren Communications News

Scott Wells, Marketing Director.

Wade F. Poorman, Production Manager.

Ashley Cannon, Traffic Manager.

City of License: Greenville. **Station DMA:** Greenville-New Bern-Washington, NC.

Rank: 107.

Nielsen Data: Not available.

WNCT-TV

Ch. 9

Network Service: CBS.

Licensee: Media General Communications Inc., 333 E. Franklin St., Richmond, VA 23219.

Studio: 3221 S. Evans St., Greenville, NC 27834.

Mailing Address: 3221 S. Evans St., Greenville, NC 27834.

Phone: 252-355-8500. **Fax:** 252-355-8568.

E-mail: vjones@wnct.com

Web Site: http://www.wnct.com

Technical Facilities: Channel No. 9 (186-192 MHz). Authorized power: 316-kw visual, 31.6-kw aural. Antenna: 1890-ft above av. terrain, 2000-ft. above ground, 2028-ft. above sea level.

Latitude 35° 21' 55"
Longitude 77° 23' 38"

Holds CP for change to 1886-ft above av. terrain, 1894-ft. above ground, 1920-ft. above sea level; BPC-T-20030408AAQ.

Transmitter: Hwy. 118, 2.5-mi. E of Grifton.

Digital Facilities: Channel No. 10 (192-198 MHz). Power: 35-kw visual. Antenna: 1886-ft above av. terrain, 1894-ft. above ground, 1920-ft. above sea level.

Latitude 35° 21' 55"
Longitude 77° 23' 38"

FCC Digital File Number: BPCDT-19991025ADP. Granted: August 16, 2004.

Note: Latitude and longitude coordinates shown are based on the North American Datum of 1927 (NAD 27) as currently required by the Mass Media Bureau of the FCC.

Satellite Earth Stations: Transmitter RCA; Scientific-Atlanta, 7-meter C-band; AFC, 3.5-meter C-band; Scientific-Atlanta, 4.2-meter C-band; Andrew, 4.6-meter Ku-band; Winegard, Scientific-Atlanta, M/A-Com, DX Antenna receivers.

News Services: CNN Newsource, CBS Newspath, AP.

Ownership: Media General Inc. (Group Owner).

Began Operation: December 22, 1953. Sale by Carolina Broadcasting System Inc. approved by FCC February 7, 1962 (Television Digest, Vol. 2:7). Sale to Park Acquisition approved by FCC March 27, 1995. Sale to present owner by Park Acquisition approved by FCC November 22, 1996. (Vol. 36:31).

Represented (sales): MMT Sales Inc.

Represented (legal): Dow, Lohnes & Albertson PLLC.

Represented (engineering): David Steel & Associates Inc.

Personnel:

Vickie E. Jones, Vice President & General Manager.

Jerry Hogan, General Sales Manager.

Melissa Preas, News Director.

Bertie Cartwright, Chief Engineer.

William Morrisette, Business Manager.

Shirley Dale, Program Director.

Scott Wells, Marketing & Promotion Director.

Wade Poorman, Production Manager.



© 2007 Warren Communications News

Ashley Cannon, Traffic Manager.

Highest 30 Sec. Rate: \$2000.

City of License: Greenville. **Station OMA:** Greenville-New Bern-Washington, NC.

Rank: 107.

Circulation © 2006 Nielsen. Coverage based on Nielsen study.

GrandTotal	Cable TV Households	Non-cable TV Households	Total TV Households
Estimated Station Totals *	301,990	201,810	503,800
Average Weekly Circulation (2006)	178,454	73,409	251,863
Average Daily Circulation (2006)			126,395
Station DMA Total	Cable TV Households	Non-cable TV Households	Total TV Households
Estimated Station Totals *	163,230	92,950	256,180
Average Weekly Circulation (2006)	115,179	53,660	168,839
Average Daily Circulation (2006)			90,827
Other DMA Total	Cable TV Households	Non-cable TV Households	Total TV Households
Estimated Station Totals *	138,760	108,860	247,620
Average Weekly Circulation (2006)	63,275	19,749	83,024
Average Daily Circulation (2006)			35,568

*Estimated station totals are sums of the Nielsen TV and Cable TV household estimates for each county in which the station registers viewing of more than 5% as per the Nielsen Survey Methods.

WYDO
Ch. 14
(Satellite of WFXI, Morehead City)

Network Service: FOX.

Licensee: Piedmont Television of Eastern Carolina License LLC, 7621 Little Ave., Suite 506, Charlotte, NC 28226.

Studio: 500-C Red Banks Rd., Greenville, NC 27858.

Mailing Address: 500-C Red Banks Rd., Greenville, NC 27858.

Phone: 252-756-0814. **Fax:** 252-756-9250.

E-mail: sales@fox8fox14.com

Web Site: http://www.fox8fox14.com

Technical Facilities: Channel No. 14 (470-476 MHz). Authorized power: 1350-kw max. visual. Antenna: 686-ft above av. terrain, 679-ft. above ground, 718-ft. above sea level.

Latitude 35° 26' 44"
 Longitude 77° 22' 08"

Transmitter: Approx. 3.2-mi. SE of Ayden in Pitt County.

Digital Facilities: Channel No. 21 (512-518 MHz). Power: 50-kw max. visual. Antenna: 673-ft above av. terrain, 673-ft. above ground, 712-ft. above sea level.

Latitude 35° 26' 44"
 Longitude 77° 22' 08"

FCC Digital File Number: BPCDT-19991101AHL. Granted: February 08, 2001.

Note: Latitude and longitude coordinates shown are based on the North American Datum of 1927 (NAD 27) as currently required by the Mass Media Bureau of the FCC.

Ownership: Piedmont Television Holdings LLC (Group Owner).

Began Operation: July 30, 1992.

Represented (legal): Cohn & Marks LLP.

Represented (engineering): Lawrence Behr Associates Inc.

Personnel:

Billy Poplin, Station Manager & Local Sales Manager.

Don Fisher, Sales Director.

Gary Oean, News Director.

Ed Schmidt, Chief Engineer.

Andy Kozik, Assistant Chief Engineer.

Cindy Zepeda, Business Manager.

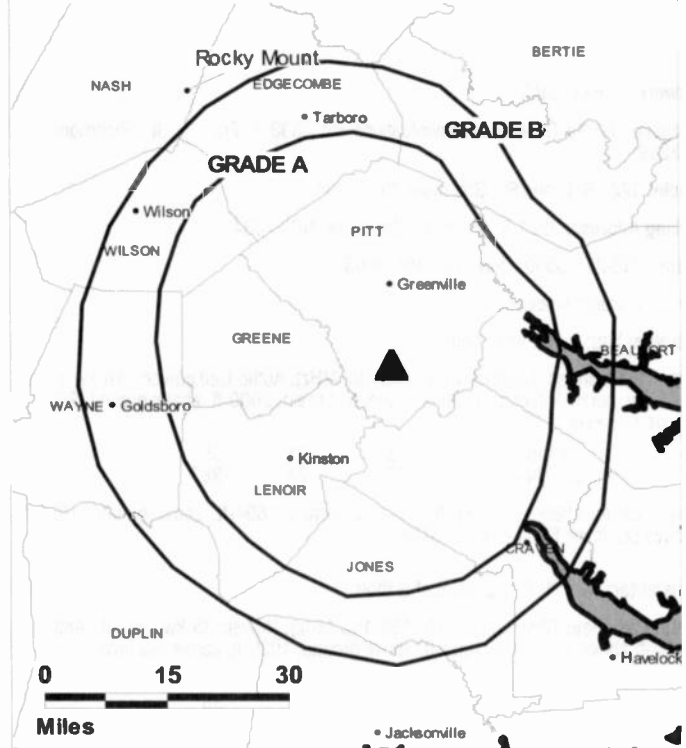
Linda Murphy, Program Manager.

Scott Foley, Promotions Manager.

Bob Register, Production Manager.

Ron Taintor, Creative Services Director.

WYDO BMPCT-19910321KE GRANTED: 1/29/1992



© 2007 Warren Communications News

Lisa Reed, Traffic Manager.

Rates: On request.

City of License: Greenville. **Station OMA:** Greenville-New Bern-Washington, NC.

Rank: 107.

Circulation © 2006 Nielsen. Coverage based on Nielsen study.

GrandTotal	Cable TV Households	Non-cable TV Households	Total TV Households
Estimated Station Totals *	76,610	89,820	166,430
Average Weekly Circulation (2006)	34,356	15,643	49,999
Average Daily Circulation (2006)			16,035
Station OMA Total	Cable TV Households	Non-cable TV Households	Total TV Households
Estimated Station Totals *	76,610	89,820	166,430
Average Weekly Circulation (2006)	34,356	15,643	49,999
Average Daily Circulation (2006)			16,035

*Estimated station totals are sums of the Nielsen TV and Cable TV household estimates for each county in which the station registers viewing of more than 5% as per the Nielsen Survey Methods.

WHKY-DT

Ch. 40

Network Service: IND.

Licensee: Long Communications LLC, 526 Main Ave. SE, Hickory, NC 28602-1103.

Studio: 526 Main Ave. SE, Hickory, NC 28602-1103.

Mailing Address: 526 Main Ave. SE, Hickory, NC 28602.

Phone: 828-322-5115. **Fax:** 828-322-8256.

E-mail: JLong@whky.com

Web Site: <http://www.whky.com>

Technical Facilities: Channel No. 40 (626-632 MHz). Authorized power: 600-kw max. visual. Antenna: 597-ft above av. terrain, 462-ft. above ground, 1631-ft. above sea level.

Latitude	35°	43'	59"
Longitude	81°	19'	51"

Transmitter: 526 Main Ave. NE.

Note: Latitude and longitude coordinates shown are based on the North American Datum of 1927 (NAD 27) as currently required by the Mass Media Bureau of the FCC.

Ownership: Long Communications LLC (Group Owner).

Began Operation: April 6, 2002. Standard Definition.

Represented (legal): Hardy Carey & Chautin LLP.

Represented (engineering): duTrell, Lundin & Rackley Inc.

Personnel:

Tom Long, General Manager & Engineering Director.

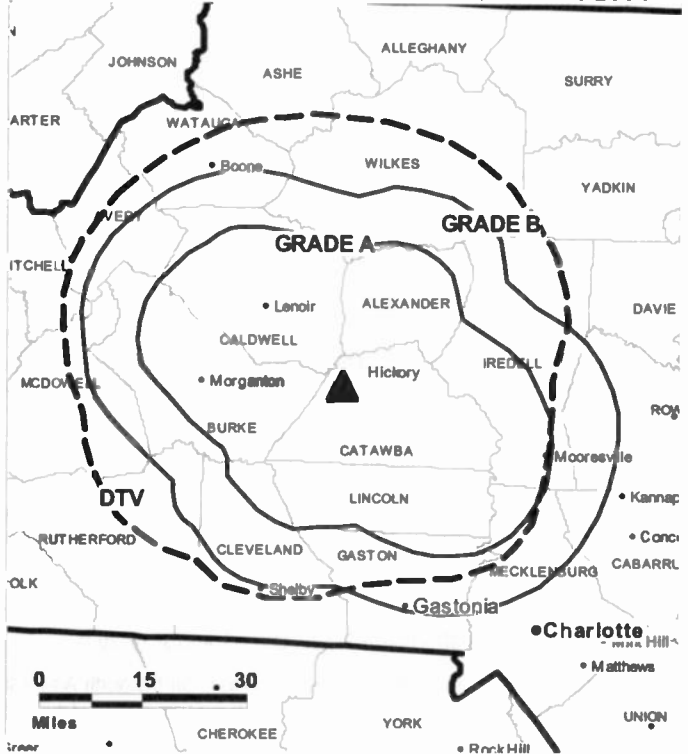
Jeff Long, Station & Program Director.

Jim Carr, General Sales Manager.

Jim Karas, News Director.

Heather Isenhour, Office & Traffic Manager.

WHKY-DT BMPCDT-20040716AAE GRANTED: 8/16/2004



© 2007 Warren Communications News

Eric Stafford, Promotion & Production Manager.

Jason Savage, Sports Director.

City of License: Hickory. **Station DMA:** Charlotte, NC. **Rank:** 26.

Nielsen Data: Not available.

WHKY-TV

Ch. 14

Network Service: IND.

Licensee: Long Communications LLC, 526 Main Ave. SE, Hickory, NC 28602-1103.

Studio: 526 Main Ave. SE, Hickory, NC 28602-1103.

Mailing Address: 526 Main Ave. SE, Hickory, NC 28602.

Phone: 828-322-5115. **Fax:** 828-322-8256.

E-mail: JLong@whky.com

Web Site: http://www.whky.com

Technical Facilities: Channel No. 14 (470-476 MHz). Authorized power: 2000-kw max. visual, aural. Antenna: 597-ft above av. terrain, 462-ft. above ground, 1631-ft. above sea level.

Latitude 35° 43' 59"
Longitude 81° 19' 51"

Digital Facilities: Channel No. 40 (626-632 MHz). Power: 600-kw max. visual. Antenna: 597-ft above av. terrain, 462-ft. above ground, 1631-ft. above sea level.

Latitude 35° 43' 59"
Longitude 81° 19' 51"

FCC Digital File Number: BPCDT-19991027ABU. Granted: August 16, 2004.

Note: Latitude and longitude coordinates shown are based on the North American Datum of 1927 (NAD 27) as currently required by the Mass Media Bureau of the FCC.

Multichannel TV Sound: Stereo and separate audio program.

AM Affiliate: WHKY, 50-kw, 1290 kHz News/Talk Format.

Ownership: Long Communications LLC (Group Owner).

Began Operation: February 14, 1968.

Represented (legal): Hardy Carey & Chautin LLP.

Personnel:

Tom Long, General Manager & Engineering Director.

Jeff Long, Station & Program Director.

Jim Carr, General Sales Manager.

Jim Karas, News Director.

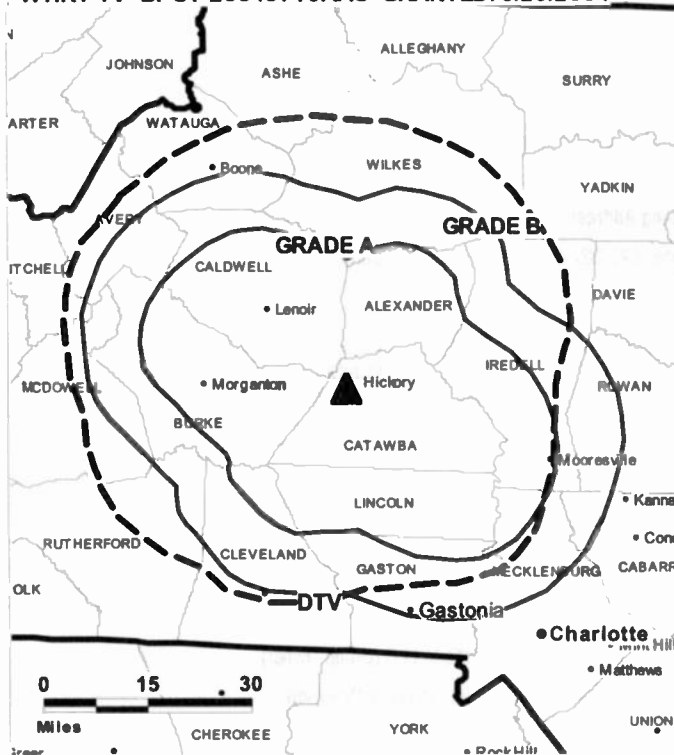
Heather Isenhour, Office & Traffic Manager.

Eric Stafford, Promotion & Production Manager.

Jason Savage, Sports Director.

Highest 30 Sec. Rate: \$75.

WHKY-TV BPCT-20040716AAC GRANTED: 8/23/2004



© 2007 Warren Communications News

City of License: Hickory. **Station DMA:** Charlotte, NC. **Rank:** 26.

Circulation © 2006 Nielsen. Coverage based on Nielsen study.

GrandTotal	Cable TV Households	Non-cable TV Households	Total TV Households
Estimated Station Totals *	19,370	7,720	27,090
Average Weekly Circulation (2006)	1,201	401	1,602
Average Daily Circulation (2006)			333
Station OMA Total	Cable TV Households	Non-cable TV Households	Total TV Households
Estimated Station Totals *	19,370	7,720	27,090
Average Weekly Circulation (2006)	1,201	401	1,602
Average Daily Circulation (2006)			333

*Estimated station totals are sums of the Nielsen TV and Cable TV household estimates for each county in which the station registers viewing of more than 5% as per the Nielsen Survey Methods.

North Carolina — High Point

WGHP Ch. 8

Network Service: FOX.

Licensee: Fox Television Stations Inc., 5151 Wisconsin Ave. NW, Washington, DC 20016.

Studio: 2005 Francis St., High Point, NC 27263.

Mailing Address: HP-8, High Point, NC 27261.

Phone: 336-841-8888; 336-841-6397 (news). **Fax:** 336-841-8051.

E-mail: kadams@wghp.com

Web Site: http://www.fox8wgwp.com

Technical Facilities: Channel No. 8 (180-186 MHz). Authorized power: 316-kw visual, 31.62-kw aural. Antenna: 1270-ft above av. terrain, 1255-ft. above ground, 2032-ft. above sea level.

Latitude 35° 48' 46.5"
Longitude 79° 50' 36"

Holds CP for change to 300-kw visual, 1306-ft above av. terrain, 1217-ft. above ground, 2001-ft. above sea level; lat. 35° 48' 46", long. 79° 50' 29", BPCT-20050509ADE.

Transmitter: 1.2-mi. SE of Sophia.

Digital Facilities: Channel No. 35 (596-602 MHz). Power: 1000-kw max. visual. Antenna: 1240-ft above av. terrain, 1158-ft. above ground.

Latitude 35° 48' 47"
Longitude 79° 50' 36"

FCC Digital File Number: BPCDT-19991005ABQ. Granted: August 23, 2006.

Note: Latitude and longitude coordinates shown are based on the North American Datum of 1927 (NAD 27) as currently required by the Mass Media Bureau of the FCC.

Multichannel TV Sound: Stereo only.

Satellite Earth Stations: Transmitter Harris; Microdyne, 7-meter C-band; Andrew, 7.1-meter C-band; GE, 3.7-meter Ku-band; Comtech, 3.7-meter Ku-band; Andrew, 4.5-meter C-band; Standard Communications, Cyclesat, Andrew receivers.

News Services: Sports News Satellite, Fox NewsEdge, CNN Newsource, Carolina News Network, AP.

Ownership: Fox Television Holdings Inc. (Group Owner).

Began Operation: October 14, 1963. Sale to Gulf Broadcast Group by Southern Broadcasting Co. approved by FCC June 16, 1978. Sale to Taft TV & Radio by Gulf approved by FCC May 30, 1985 (Television Digest, Vol. 25:5, 20, 22). Sale to Taft Broadcasting Partners LP approved by FCC October 2, 1987. Sale to Great American TV & Radio approved by FCC December 18, 1991 (Vol. 31:45). Sale to New World Communications Group approved by FCC July 15, 1994 (Vol. 34:19, 38, 42). Sale to present owner by New World Communications approved by FCC June 7, 1995.

Represented (sales): Fox Television Sales Inc.

Represented (legal): Hogan & Hartson LLP.

Personnel:

Karen Adams, Vice President & General Manager.

Dick Daggett, Vice President, Sales.

Ross Mason, Vice President, Engineering & Operations.

Karen Koutsky, Vice President, News.

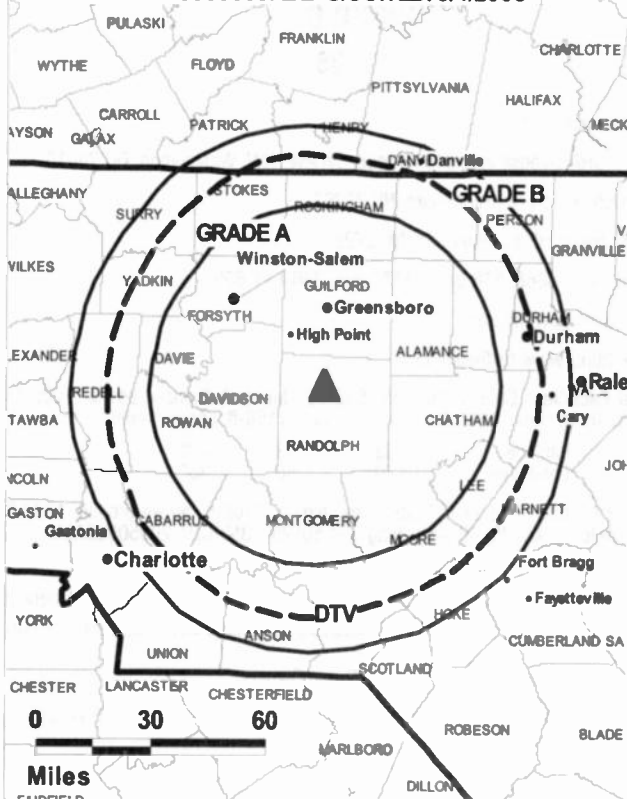
Council Bradshaw, Vice President, Creative Services.

Bob Ladka, Vice President, Finance & Administration.

Dawn Redding, Local Sales Manager.

Becky Austin, Accounting Manager.

WGHP BPCT-20050509ADE GRANTED: 8/4/2005



© 2007 Warren Communications News

Steve Palcsak, National Sales Manager.

Michael Allred, Engineering & Operations Manager.

Susan Davis, Program Director.

Tammy LeGlue, Research Director.

Karen Mittman, Traffic Manager.

Highest 30 Sec. Rate: \$2000.

City of License: High Point.

Station DMA: Greensboro-High Point-Winston Salem, NC. Rank: 47.

Circulation © 2006 Nielsen. Coverage based on Nielsen study.

GrandTotal	Cable TV Households	Non-cable TV Households	Total TV Households
Estimated Station Totals *	491,200	345,220	836,420
Average Weekly Circulation (2006)	303,878	142,825	446,703
Average Daily Circulation (2006)			213,536
Station DMA Total	Cable TV Households	Non-cable TV Households	Total TV Households
Estimated Station Totals *	424,080	209,670	633,750
Average Weekly Circulation (2006)	295,774	121,975	417,749
Average Daily Circulation (2006)			204,693
Other DMA Total	Cable TV Households	Non-cable TV Households	Total TV Households
Estimated Station Totals *	67,120	135,550	202,670
Average Weekly Circulation (2006)	8,104	20,850	28,954
Average Daily Circulation (2006)			8,843

*Estimated station totals are sums of the Nielsen TV and Cable TV household estimates for each county in which the station registers viewing of more than 5% as per the Nielsen Survey Methods.

WGHP-DT
Ch. 35

Network Service: FOX.

Grantee: WGHP License Inc., 5151 Wisconsin Ave. NW, Washington, DC 20016.

Studio: 2005 Francis St., High Point, NC 27263.

Mailing Address: HP-8, High Point, NC 27261.

Phone: 336-841-8888; 336-841-6397. **Fax:** 336-841-8051.

E-mail: kadams@wgwp.com

Web Site: http://www.fox8wgwp.com

Technical Facilities: Channel No. 35 (596-602 MHz). Authorized power: 1000-kw max. visual. Antenna: 1240-ft above av. terrain, 1158-ft. above ground.

Latitude	35°	48'	47"
Longitude	79°	50'	36"

Holds CP for change to 1197-ft above av. terrain, 1109-ft. above ground, 1894-ft. above sea level; lat. 35° 48' 46", long. 79° 50' 29", BMPCDT-20050509ABI.

Note: Latitude and longitude coordinates shown are based on the North American Datum of 1927 (NAD 27) as currently required by the Mass Media Bureau of the FCC.

Ownership: Fox Television Holdings Inc. (Group Owner).

Began Operation: March 25, 2002. Station operating under Special Temporary Authority at 4.2-kw max. visual.

Personnel:

Karen Adams, Vice President & General Manager.

Dick Daggett, Vice President, Sales.

Bob Ladka, Vice President, Finance & Administration.

Karen Koutsky, Vice President, News.

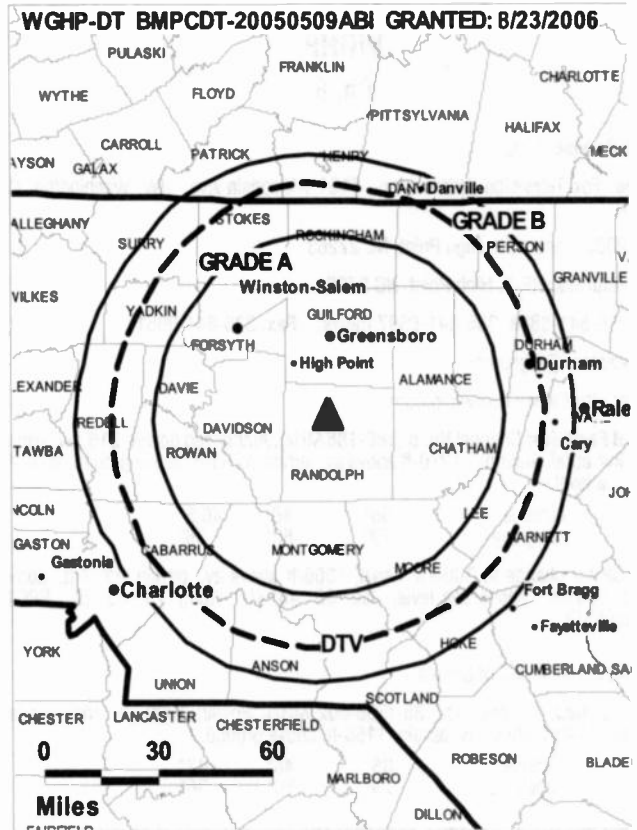
Ross Mason, Vice President, Engineering & Operations.

Council Bradshaw, Vice President, Creative Services.

Steve Palcsak, National Sales Manager.

Dawn Redding, Local Sales Manager.

Michael Allred, Engineering & Operations Manager.



© 2007 Warren Communications News

Susan Davis, Program Director.

Tammy LeGlue, Research Director.

Karen Mittman, Traffic Manager.

Becky Austin, Accounting Manager.

City of License: High Point.

Station DMA: Greensboro-High Point-Winston Salem, NC. Rank: 47.

Nielsen Data: Not available.

WPXU-DT

Ch. 34

Network Service: MNT, ION.

Licensee: Paxson Jacksonville License Inc., 601 Clearwater Park Rd., West Palm Beach, FL 33401-6233.

Studio: 1301 S. Glenburnie Rd., New Bern, NC 28562.

Mailing Address: 1301 S. Glenburnie Rd., New Bern, NC 28562.

Phone: 877-391-6216. **Fax:** 252-633-7851.

Web Site: <http://www.ionline.tv>

Technical Facilities: Channel No. 34 (590-596 MHz). Authorized power: 600-kw max. visual. Antenna: 653-ft above av. terrain, 640-ft. above ground.

Latitude	34°	31'	10"
Longitude	77°	26'	52"

Note: Latitude and longitude coordinates shown are based on the North American Datum of 1927 (NAD 27) as currently required by the Mass Media Bureau of the FCC.

Ownership: ION Media Networks Inc. (Group Owner).

Began Operation: September 1, 2002. Standard Definition.

Personnel:

Johnny Lewis, General Manager.

Phillip Brinson, Master Control Operator.

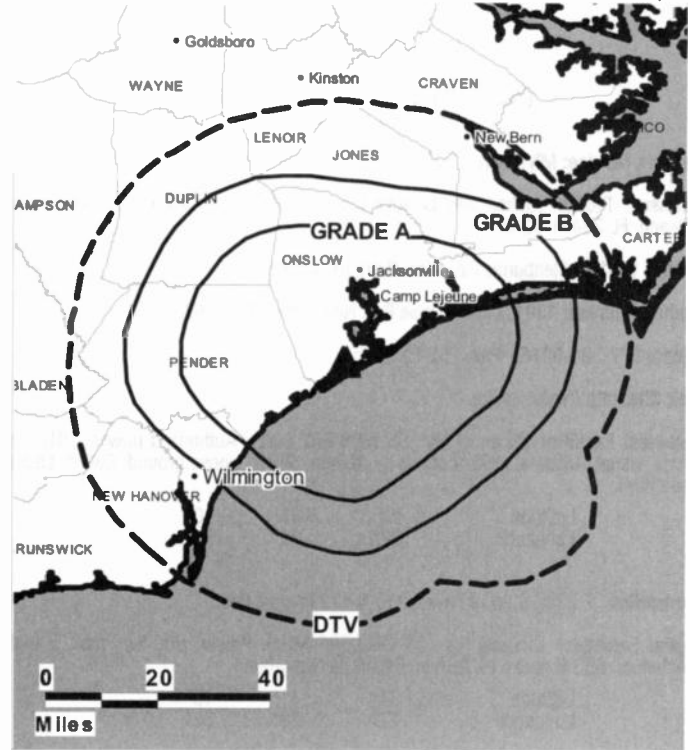
Lisa Stroud, Business Manager.

Tammy Mason, Traffic Manager.

City of License: Jacksonville. **Station DMA:** Greenville-New Bern-Washington, NC.

Rank: 107.

WPXU-DT B MPCDT-20010904AAL GRANTED: 4/12/2002



© 2007 Warren Communications News

Nielsen Data: Not available.

WPXU-TV

Ch. 35

(Satellite of WEPX, Greenville)

Network Service: MNT, ION.

Licensee: Paxson Jacksonville License Inc., 601 Clearwater Park Rd., West Palm Beach, FL 33401-6233.

Studio: 1301 S. Glenburnie Rd., New Bern, NC 28562.

Mailing Address: 1301 S. Glenburnie Rd., New Bern, NC 28562.

Phone: 877-391-6216. **Fax:** 252-633-7851.

Web Site: <http://www.ionline.tv>

Technical Facilities: Channel No. 35 (596-602 MHz). Authorized power: 1910-kw max. visual. Antenna: 653-ft above av. terrain, 640-ft. above ground, 669-ft. above sea level.

Latitude 34° 31' 10"
Longitude 77° 26' 52"

Transmitter: 2.2-mi. SSW of Hwys. 210 & 172 intersection.

Digital Facilities: Channel No. 34 (590-596 MHz). Power: 600-kw max. visual. Antenna: 653-ft above av. terrain, 640-ft. above ground.

Latitude 34° 31' 10"
Longitude 77° 26' 52"

FCC Digital File Number: BPCDT-19991028ACI. Granted: November 06, 2000.

Note: Latitude and longitude coordinates shown are based on the North American Datum of 1927 (NAD 27) as currently required by the Mass Media Bureau of the FCC.

Ownership: ION Media Networks Inc. (Group Owner).

Began Operation: July 26, 1999. Sale to present owner from GOCOM Communications LLC approved by FCC October 1, 1999.

Represented (legal): Cohn & Marks LLP.

Personnel:

Johnny Lewis, General Manager.

Philip Brinson, Master Control Operator.

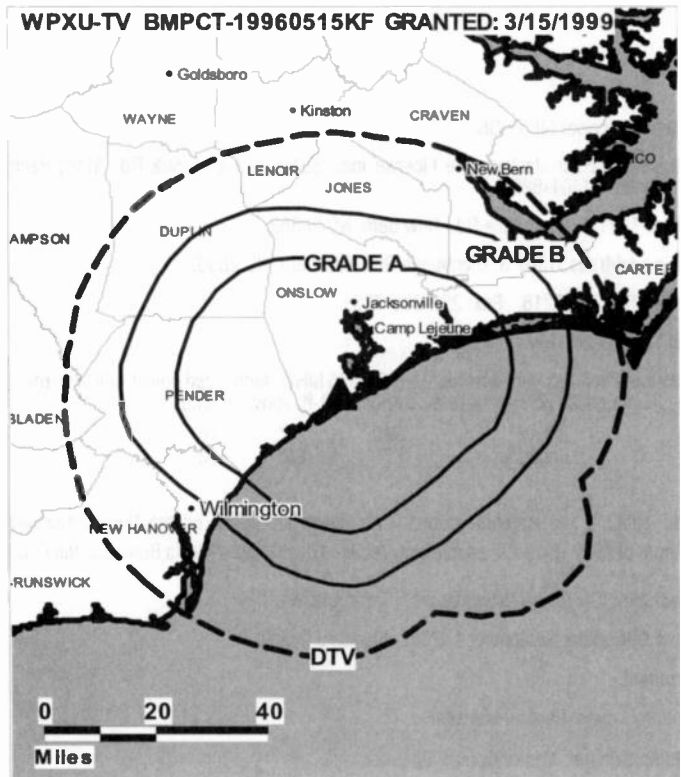
Lisa Stroud, Business Manager.

Tammy Mason, Traffic Manager.

Rates: On request.

City of License: Jacksonville. **Station OMA:** Greenville-New Bern-Washington, NC.

Rank: 107.



© 2007 Warren Communications News

Circulation © 2006 Nielsen. Coverage based on Nielsen study.

GrandTotal	Cable TV Households	Non-cable TV Households	Total TV Households
Estimated Station Totals *	88,180	20,750	108,930
Average Weekly Circulation (2006)	6,446	1,550	7,996
Average Daily Circulation (2006)			2,069
Station OMA Total	Cable TV Households	Non-cable TV Households	Total TV Households
Estimated Station Totals *	88,180	11,670	99,850
Average Weekly Circulation (2006)	6,446	887	7,333
Average Daily Circulation (2006)			1,896
Other OMA Total	Cable TV Households	Non-cable TV Households	Total TV Households
Estimated Station Totals *	0	9,080	9,080
Average Weekly Circulation (2006)	0	663	663
Average Daily Circulation (2006)			173

*Estimated station totals are sums of the Nielsen TV and Cable TV household estimates for each county in which the station registers viewing of more than 5% as per the Nielsen Survey Methods.

WAXN-DT

Ch. 50

Network Service: IND.

Licensee: WSOC Television Inc., 6205 Peachtree Dunwoody Rd., Atlanta, GA 30328.

Studio: 1901 N. Tryon St., Charlotte, NC 28206.

Mailing Address: Box 34665, Charlotte, NC 28234.

Phone: 704-338-9999. **Fax:** 704-335-4941.

Web Site: <http://www.action64.com>

Technical Facilities: Channel No. 50 (686-692 MHz). Authorized power: 200-kw max. visual. Antenna: 1155-ft above av. terrain, 1011-ft. above ground, 1867-ft. above sea level.

Latitude	35°	15'	41"
Longitude	80°	43'	38"

Transmitter: N of Plaza Ext., 1.4-mi. SSE of Newell.

Note: Latitude and longitude coordinates shown are based on the North American Datum of 1927 (NAD 27) as currently required by the Mass Media Bureau of the FCC.

Ownership: Cox Enterprises Inc. (Group Owner).

Began Operation: April 1, 2002. Standard Definition.

Personnel:

Lee Armstrong, Vice President & General Manager.

Paul Briggs, General Sales Manager.

Cheryl Hoffman, National Sales Manager.

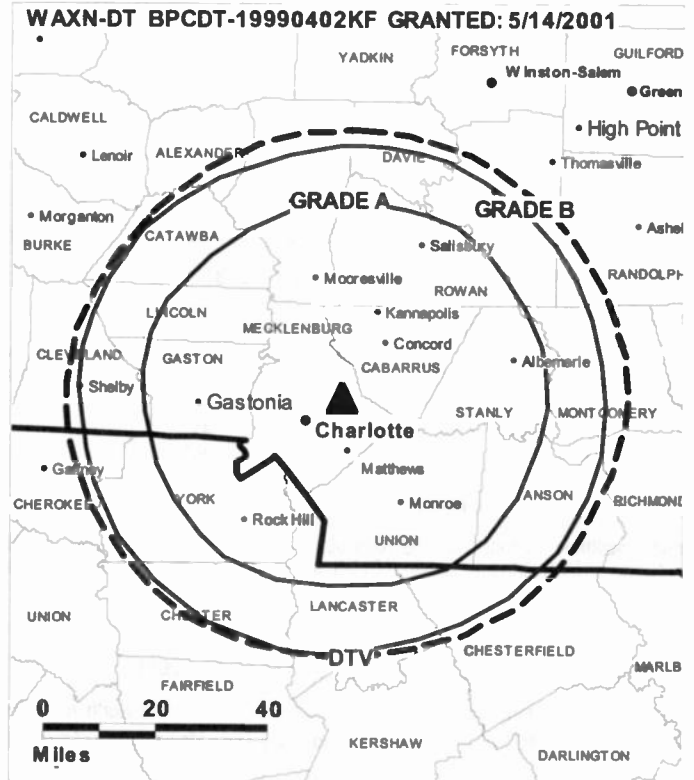
Robin Whitmeyer, News Director.

Jerry Black, Chief Engineer.

Shawn Pack, Controller.

Kay Hall, Program Director.

Sally Ganz, Promotion Director.



© 2007 Warren Communications News

Kierstin Boujill, Traffic Manager.

City of License: Kannapolis. **Station DMA:** Charlotte, NC. **Rank:** 26.

Nielsen Data: Not available.

WAXN-TV
Ch. 64

Network Service: IND.

Licensee: WSOC Television Inc., 6205 Peachtree Dunwoody Rd., Atlanta, GA 30328.

Studio: 1901 N. Tryon St., Charlotte, NC 28206.

Mailing Address: Box 34665, Charlotte, NC 28234.

Phone: 704-338-9999; 704-371-3164. **Fax:** 704-371-3131.

Web Site: <http://www.action64.com>

Technical Facilities: Channel No. 64 (770-776 MHz). Authorized power: 1900-kw max. visual. Antenna: 984-ft above av. terrain, 840-ft. above ground, 1696-ft. above sea level.

Latitude 35° 15' 41"
Longitude 80° 43' 38"

Transmitter: 1.4-mi. SSE of Newell.

Digital Facilities: Channel No. 50 (686-692 MHz). Power: 200-kw max. visual. Antenna: 1155-ft above av. terrain, 1011-ft. above ground, 1867-ft. above sea level.

Latitude 35° 15' 41"
Longitude 80° 43' 38"

FCC Digital File Number: BPCDT-990402KF. Granted: May 14, 2001.

Note: Latitude and longitude coordinates shown are based on the North American Datum of 1927 (NAD 27) as currently required by the Mass Media Bureau of the FCC.

Ownership: Cox Enterprises Inc. (Group Owner).

Began Operation: October 15, 1994. Sale to Kannapolis Television Co. by Community Action Communications approved by FCC October 31, 1995. Sale to present owner by Kannapolis Television Co. approved by FCC January 31, 2000.

Represented (sales): TeleRep Inc.

Represented (legal): Dow, Lohnes & Albertson PLLC.

Personnel:

Lee Armstrong, Vice President & General Manager.

Paul Briggs, General Sales Manager.

Cheryl Hoffman, National Sales Manager.

Robin Whitmeyer, News Director.

Jerry Black, Chief Engineer.

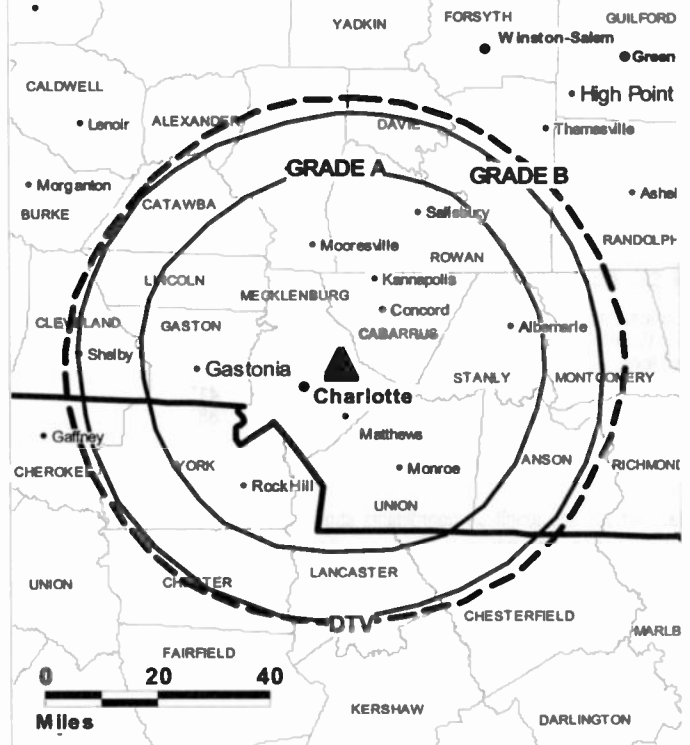
Shawn Pack, Controller.

Kay Hall, Program Director.

Sally Ganz, Promotion Director.

Kierstin Boujlil, Traffic Manager.

WAXN-TV BPCT-19951214KI GRANTED: 5/12/1999



© 2007 Warren Communications News

Rates: On request.

City of License: Kannapolis. **Station OMA:** Charlotte, NC. **Rank:** 26.

Circulation © 2006 Nielsen. Coverage based on Nielsen study.

GrandTotal	Cable TV Households	Non-cable TV Households	Total TV Households
Estimated Station Totals *	657,570	359,740	1,017,310
Average Weekly Circulation (2006)	209,615	74,166	283,781
Average Daily Circulation (2006)			100,263
Station DMA Total	Cable TV Households	Non-cable TV Households	Total TV Households
Estimated Station Totals *	657,570	359,740	1,017,310
Average Weekly Circulation (2006)	209,615	74,166	283,781
Average Daily Circulation (2006)			100,263

*Estimated station totals are sums of the Nielsen TV and Cable TV household estimates for each county in which the station registers viewing of more than 5% as per the Nielsen Survey Methods.

WCWG
 (formerly WTWB-TV)
 Ch. 20

Network Service: CW.

Licensee: WTWB License LLC, 500 S. Chinowth Rd., Visalla, CA 93277.

Studio: 622-G Guilford College Rd., Greensboro, NC 27409.

Mailing Address: 622-G Guilford College Rd., Greensboro, NC 27409.

Phone: 336-510-2020. **Fax:** 336-517-2020.

E-mail: jmandel@pappastv.com

Web Site: http://www.wtwb.com

Technical Facilities: Channel No. 20 (506-512 MHz). Authorized power: 5000-kw max. visual. Antenna: 1890-ft above av. terrain, 1873-ft. above ground, 2612-ft. above sea level.

Latitude 35° 52' 02"
 Longitude 79° 49' 26"

Transmitter: 7493 Walker Mill Rd., Randleman.

Digital Facilities: Channel No. 19 (500-506 MHz). Power: 800-kw max. visual. Antenna: 1890-ft above av. terrain, 1873-ft. above ground.

Latitude 35° 52' 02"
 Longitude 79° 49' 26"

FCC Digital File Number: BPCDT-19991025ADZ. Granted: January 22, 2002.

Note: Latitude and longitude coordinates shown are based on the North American Datum of 1927 (NAD 27) as currently required by the Mass Media Bureau of the FCC.

Satellite Earth Station: Transmitter Harris; Paracclipse, 4.5-meter Ku & C-band; Standard Communications, M/A-Corn, Harris receivers.

SNG Mobile Dish: 2 mesh dishes, .

Ownership: Pappas Telecasting Companies (Group Owner).

Began Operation: April 2, 1986. Sale to present owner by Christian TV Network approved by FCC February 9, 1996.

Represented (sales): TeleRep Inc.

Represented (legal): Paul, Hastings, Janofsky & Walker LLP.

Personnel:

Rosalie Drake, General Manager.

Charlsie Moore, Sales Manager.

Mindy Blume, National Sales Manager.

Don Moore, Chief Engineer.

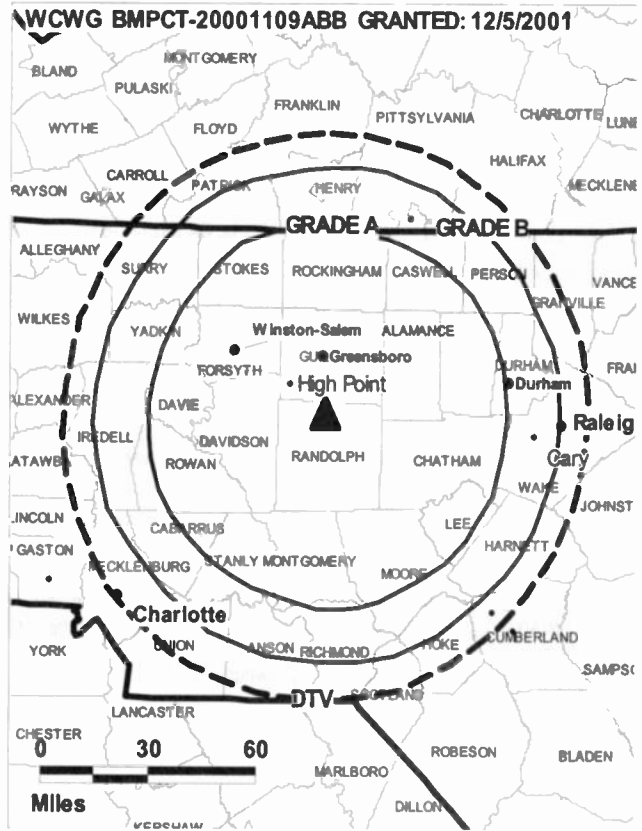
Donna Nealy, Business Manager.

David Edrington, Program Director & Production Manager.

Jason Mandel, Marketing & Promotion Director.

Eduardo Zuniga, Traffic Manager.

Rates: On request.



© 2007 Warren Communications News

City of License: Lexington. **Station DMA:** Greensboro-High Point-Winston Salem, NC.

Rank: 47.

Circulation © 2006 Nielsen. Coverage based on Nielsen study.

GrandTotal	Cable TV Households	Non-cable TV Households	Total TV Households
Estimated Station Totals *	422,540	338,120	760,660
Average Weekly Circulation (2006)	125,124	70,698	195,822
Average Daily Circulation (2006)			63,141
Station DMA Total	Cable TV Households	Non-cable TV Households	Total TV Households
Estimated Station Totals *	422,540	209,670	632,210
Average Weekly Circulation (2006)	125,124	58,746	183,870
Average Daily Circulation (2006)			60,895
Other DMA Total	Cable TV Households	Non-cable TV Households	Total TV Households
Estimated Station Totals *	0	128,450	128,450
Average Weekly Circulation (2006)	0	11,952	11,952
Average Daily Circulation (2006)			2,246

*Estimated station totals are sums of the Nielsen TV and Cable TV household estimates for each county in which the station registers viewing of more than 5% as per the Nielsen Survey Methods.

WCWG-DT
(formerly WTWB-DT)
Ch. 19

Network Service: CW.

Grantee: WTWB License LLC, 500 S. Chinowth Rd., Visalia, CA 93277-1617.

Studio: 622-G Guilford College Rd., Greensboro, NC 27409.

Mailing Address: 622-G Guilford College Rd., Greensboro, NC 27409.

Phone: 336-510-2020. **Fax:** 336-517-2020.

E-mail: jmandel@pappastv.com

Web Site: <http://www.wtwb.com>

Technical Facilities: Channel No. 19 (500-506 MHz). Authorized power: 800-kw max. visual. Antenna: 1890-ft above av. terrain, 1873-ft. above ground.

Latitude	35°	52'	02"
Longitude	79°	49'	26"

Note: Latitude and longitude coordinates shown are based on the North American Datum of 1927 (NAD 27) as currently required by the Mass Media Bureau of the FCC.

Ownership: Pappas Telecasting Companies (Group Owner).

Began Operation: Station operating under Special Temporary Authority at 8.1-kw max. visual; no on-air date

Represented (sales): TeleRep Inc.

Personnel:

Rosalie Drake, General Manager.

Charlsie Moore, Sales Manager.

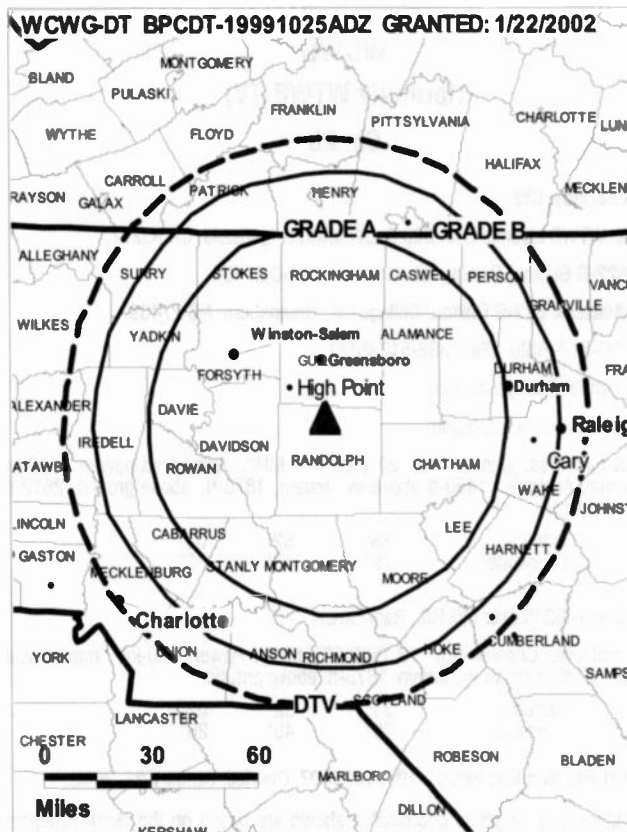
Mindy Blume, National Sales Manager.

Don Moore, Chief Engineer.

Donna Nealy, Business Manager.

David Edrington, Program Director & Production Manager.

Jason Mandel, Marketing & Promotion Director.



© 2007 Warren Communications News

Eduardo Zuniga, Traffic Manager.

City of License: Lexington. **Station DMA:** Greensboro-High Point-Winston Salem, NC.

Rank: 47.

Nielsen Data: Not available.

WSKY-TV

Ch. 4

Network Service: IND.

Licensee: Sky Television LLC, PO Box 269, Kitty Hawk, NC 27949.

Studio: 258-B Foster Forbes Rd., Powells Point, NC 27966.

Mailing Address: PO Box 269, Kitty Hawk, NC 27949.

Phone: 252-491-4242; 800-414-0911. **Fax:** 252-491-9277.

E-mail: programming@wsky4.com

Web Site: http://www.wsky4.com

Technical Facilities: Channel No. 4 (66-72 MHz). Authorized power: 100-kw visual. Antenna: 1030-ft above av. terrain, 1034-ft. above ground, 1030-ft. above sea level.

Latitude 36° 08' 08"
Longitude 75° 49' 28"

Holds CP for change to 12-kw visual, 899-ft above av. terrain, 899-ft. above ground, 912-ft. above sea level; lat. 36° 31' 14.45", long. 76° 18' 16.22", BMPCDT-20060627ACO.

Note: Latitude and longitude coordinates shown are based on the North American Datum of 1927 (NAD 27) as currently required by the Mass Media Bureau of the FCC.

Ownership: Sky Television LLC.

Began Operation: October 1, 2001. Sale to present owner by DanBeth Communications Inc. approved by FCC August 19, 2002. Station plans to operate in digital mode on its analog allotment.

Personnel:

Glenn V. Holterhaus, President & General Manager.

Jackie Smullen, Vice President, Business & Traffic Manager.

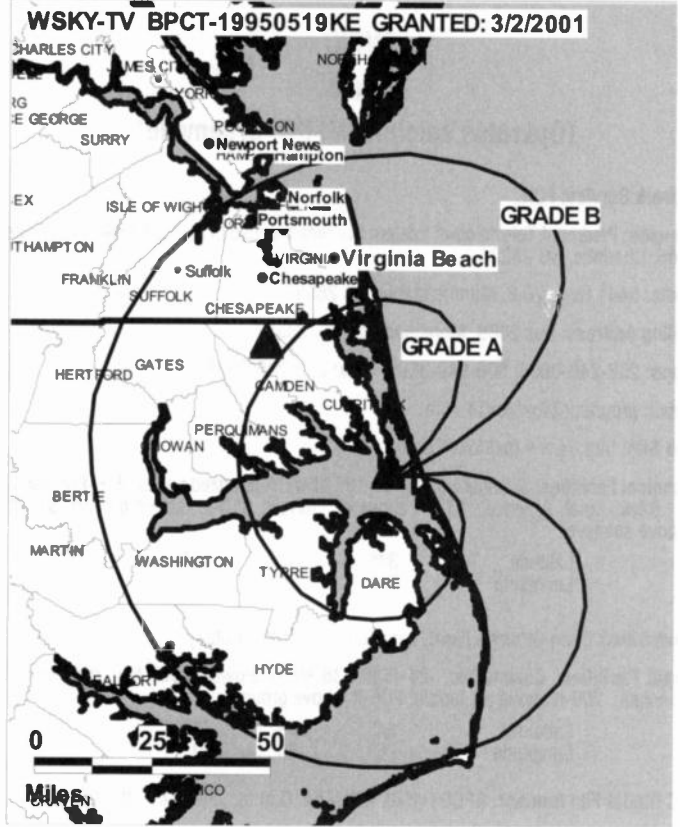
Tom Powers, Operations Manager & Chief Engineer.

Ruthi Lee, General Sales Manager.

Ed Marlowe, Program Director.

City of License: Manteo. **Station DMA:** Norfolk-Portsmouth-Newport News, VA.

Rank: 42.



© 2007 Warren Communications News

Circulation © 2006 Nielsen. Coverage based on Nielsen study.

GrandTotal	Cable TV Households	Non-cable TV Households	Total TV Households
Estimated Station Totals *	504,280	109,180	613,460
Average Weekly Circulation (2006)	68,586	9,928	78,514
Average Daily Circulation (2006)			19,340
Station OMA Total	Cable TV Households	Non-cable TV Households	Total TV Households
Estimated Station Totals *	498,430	106,880	605,310
Average Weekly Circulation (2006)	67,263	9,689	76,952
Average Daily Circulation (2006)			19,110
Other OMA Total	Cable TV Households	Non-cable TV Households	Total TV Households
Estimated Station Totals *	5,850	2,300	8,150
Average Weekly Circulation (2006)	1,323	239	1,562
Average Daily Circulation (2006)			230

*Estimated station totals are sums of the Nielsen TV and Cable TV household estimates for each county in which the station registers viewing of more than 5% as per the Nielsen Survey Methods.

The industry bible...

Consumer Electronics Daily

Warren Communications News

Free 30-day trial—call 800-771-9202 or visit www.warren-news.com

North Carolina — Morehead City

WFXI

Ch. 8

(Operates satellite WYDO, Greenville)

Network Service: FOX.

Licensee: Piedmont Television of Eastern Carolina License LLC, 7621 Little Ave., Suite 506, Charlotte, NC 28226.

Studio: 5441 Hwy. 70 E, Morehead City, NC 28557.

Mailing Address: Box 2069, Morehead City, NC 28557.

Phone: 252-240-0888; 800-849-3699. **Fax:** 252-240-2028.

E-mail: program@fox8fox14.com

Web Site: http://www.fox8fox14.com

Technical Facilities: Channel No. 8 (180-186 MHz). Authorized power: 316-kw visual, 31.6-kw aural. Antenna: 817-ft above av. terrain, 810-ft. above ground, 817-ft. above sea level.

Latitude 34° 52' 53"
Longitude 76° 30' 23"

Transmitter: Open Grounds Farm, approx. 5.5-mi. NW of Stacy.

Digital Facilities: Channel No. 24 (530-536 MHz). Power: 1000-kw max. visual. Antenna: 709-ft above av. terrain, 705-ft. above ground.

Latitude 34° 53' 01"
Longitude 76° 30' 21"

FCC Digital File Number: BPCDT-19991029AFA. Granted: February 22, 2001.

Note: Latitude and longitude coordinates shown are based on the North American Datum of 1927 (NAD 27) as currently required by the Mass Media Bureau of the FCC.

Multichannel TV Sound: Stereo only.

Satellite Earth Station: Transmitter Harris; Comtech, 5-meter Ku & C-band; Agile Omni receivers.

Ownership: Piedmont Television Holdings LLC (Group Owner).

Began Operation: November 6, 1989. Merger of GOCOM Communications LLC with Grapevine Communications Inc. to form GOCOM Holdings LLC approved by FCC November 1, 1999. GOCOM Holdings LLC now Piedmont Television Holdings LLC.

Represented (sales): Millennium Sales & Marketing.

Represented (legal): Cohn & Marks LLP.

Represented (engineering): Lawrence Behr Associates Inc.

Personnel:

Don Fisher, General Manager.

Lisa Leonard, Sales Director.

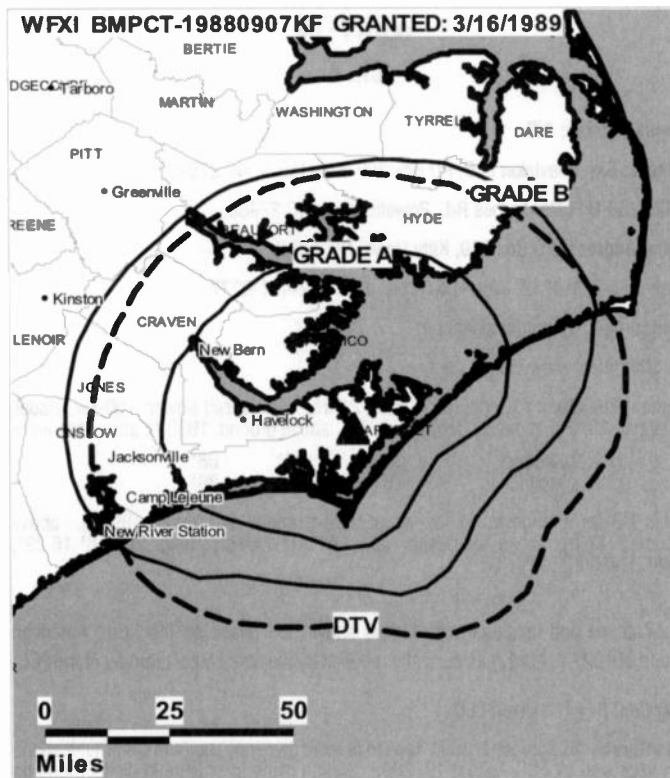
Jennifer Hagan, National Sales Manager.

Ed Schmidt, Chief Engineer.

Cindy Zepeda, Business Manager.

Linda Murphy, Program Manager.

Wait Young, Promotion Director.



© 2007 Warren Communications News

Scott Foley, Production Manager.

Ron Talntor, Creative Services Director.

Lisa Reed, Traffic Manager.

Rates: On request.

City of License: Morehead City. Station DMA: Greenville-New Bern-Washington, NC.

Rank: 107.

Circulation © 2006 Nielsen. Coverage based on Nielsen study.

GrandTotal	Cable TV Households	Non-cable TV Households	Total TV Households
Estimated Station Totals *	100,970	76,750	177,720
Average Weekly Circulation (2006)	47,577	9,293	56,870
Average Daily Circulation (2006)			19,039
Station DMA Total	Cable TV Households	Non-cable TV Households	Total TV Households
Estimated Station Totals *	100,970	76,750	177,720
Average Weekly Circulation (2006)	47,577	9,293	56,870
Average Daily Circulation (2006)			19,039

*Estimated station totals are sums of the Nielsen TV and Cable TV household estimates for each county in which the station registers viewing of more than 5% as per the Nielsen Survey Methods.

North Carolina — Morehead City

WFXI-DT

Ch. 24

Network Service: MNT, FOX.

Grantee: Piedmont Television of Eastern Carolina License LLC, 7621 Little Ave., Suite 506, Charlotte, NC 28266.

Studio: 5441 Hwy. 70 E, Morehead City, NC 28557.

Mailing Address: Box 2069, Morehead City, NC 28557.

Phone: 252-240-0888; 800-849-3699. **Fax:** 252-240-2028.

E-mail: program@fox8fox14.com

Web Site: http://www.fox8fox14.com

Technical Facilities: Channel No. 24 (530-536 MHz). Authorized power: 1000-kw max. visual. Antenna: 709-ft above av. terrain, 705-ft. above ground.

Latitude	34°	53'	01"
Longitude	76°	30'	21"

Note: Latitude and longitude coordinates shown are based on the North American Datum of 1927 (NAD 27) as currently required by the Mass Media Bureau of the FCC.

Ownership: Piedmont Television Holdings LLC (Group Owner).

Began Operation: Station operating; no on-air date

Represented (legal): Cohn & Marks LLP.

Represented (sales): Millennium Sales & Marketing.

Personnel:

Don Fisher, General Manager.

Lisa Leonard, Sales Director.

Jennifer Hagan, National Sales Manager.

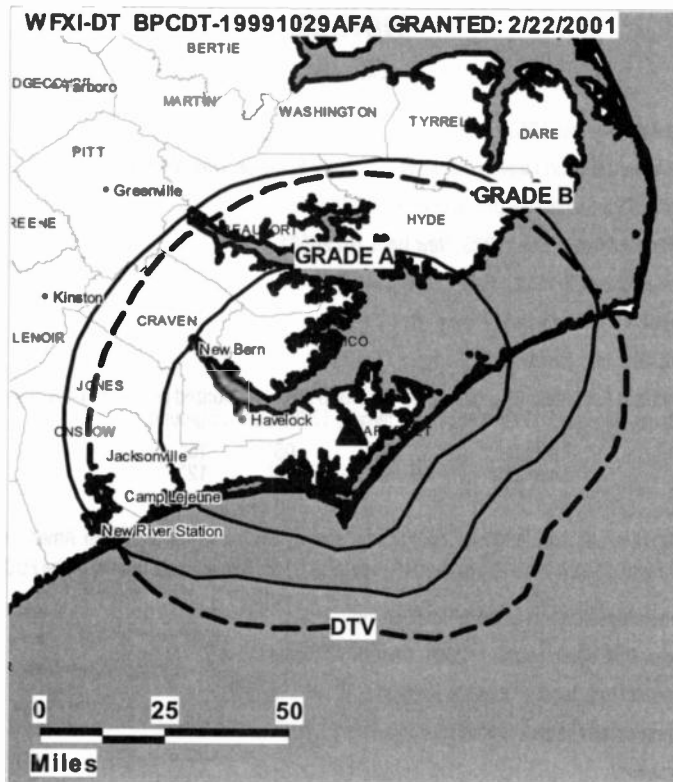
Ed Schmidt, Chief Engineer.

Cindy Zepeda, Business Manager.

Linda Murphy, Program Manager.

Walt Young, Promotion Director.

Scott Foley, Production Manager.



© 2007 Warren Communications News

Ron Taintor, Creative Services Director.

Lisa Reed, Traffic Manager.

City of License: Morehead City. **Station DMA:** Greenville-New Bern-Washington, NC.

Rank: 107.

Nielsen Data: Not available.

WCTI-DT
Ch. 48

Network Service: ABC.

Licensee: Newport License Holdings Inc., 8802 Shannon Way, Wichita, KS 67206.

Studio: 225 Glenburnle Dr., New Bern, NC 28561.

Mailing Address: Box 12325, New Bern, NC 28561.

Phone: 252-638-1212. **Fax:** 252-637-4141.

E-mail: frontdesk@wcti12.com

Web Site: <http://www.wcti12.com>

Technical Facilities: Channel No. 48 (674-680 MHz). Authorized power: 161-kw max. visual. Antenna: 1778-ft above av. terrain, 1775-ft. above ground.

Latitude	35°	06'	15"
Longitude	77°	20'	12"

Note: Latitude and longitude coordinates shown are based on the North American Datum of 1927 (NAD 27) as currently required by the Mass Media Bureau of the FCC.

Ownership: Newport License Holdings Inc.

Began Operation: March 1, 2001. Standard Definition.

Represented (legal): Hogan & Hartson LLP.

Represented (sales): Continental Television Sales.

Personnel:

Clay Milstead, Vice President & General Manager.

Bill Poole, General Sales Manager.

Jim Woltjen, National Sales Manager.

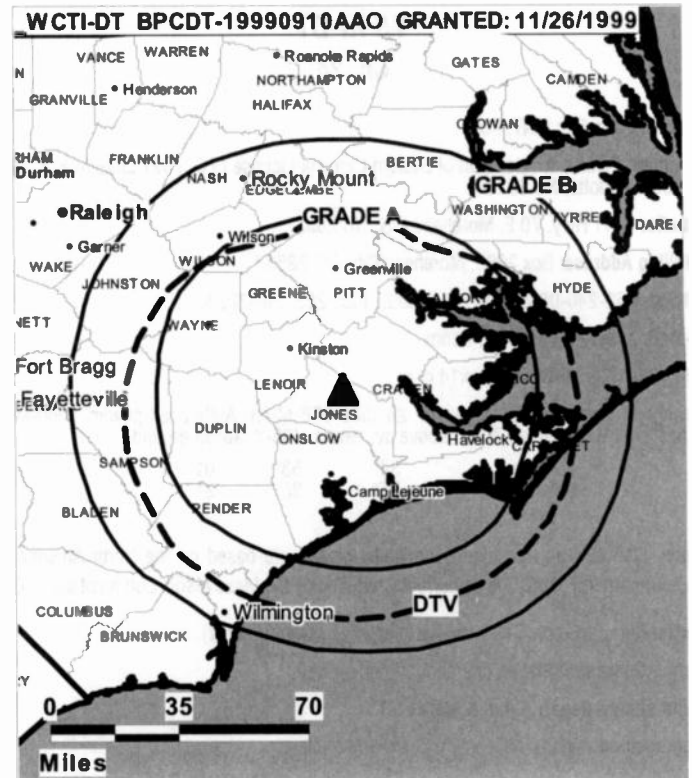
Ingrid Johansen, News Director.

Ken Hughes, Chief Engineer.

Theresa Mueller, Business Manager.

Carolyn Stevens, Program Director.

Dan Flaxer, Promotion Director.



© 2007 Warren Communications News

Erik Hardtle, Production & Web Operations Director.

Nancy Hughes, Traffic Manager.

City of License: New Bern. **Station DMA:** Greenville-New Bern-Washington, NC.

Rank: 107.

Nielsen Data: Not available.

WCTI-TV
Ch. 12

Network Service: ABC.

Licensee: Newport License Holdings Inc., 8802 Shannon Way, Wichita, KS 67206.

Studio: 225 Glenburnie Dr., New Bern, NC 28561.

Mailing Address: Box 12325, New Bern, NC 28561.

Phone: 252-638-1212. **Fax:** 252-637-4141.

E-mail: frontdesk@wcti12.com

Web Site: http://www.wcti12.com

Technical Facilities: Channel No. 12 (204-210 MHz). Authorized power: 316-kw visual, 31.6-kw aural. Antenna: 1940-ft above av. terrain, 1999-ft. above ground, 2049-ft. above sea level.

Latitude 35° 06' 15"
Longitude 77° 20' 12"

Transmitter: State Hwy. 41, N of Trenton.

Digital Facilities: Channel No. 48 (674-680 MHz). Power: 161-kw max. visual. Antenna: 1778-ft above av. terrain, 1775-ft. above ground.

Latitude 35° 06' 15"
Longitude 77° 20' 12"

FCC Digital File Number: BPCDT-19990910AAO. Granted: November 26, 1999.

Note: Latitude and longitude coordinates shown are based on the North American Datum of 1927 (NAD 27) as currently required by the Mass Media Bureau of the FCC.

Satellite Earth Station: Transmitter Harris; ADM, 6.1-meter; Avcom receivers.

News Service: AP.

Ownership: Newport License Holdings Inc. (Group Owner).

Began Operation: September 7, 1963. Sale to present owner by Lamco Communications Inc. approved by FCC April 29, 2004. Sale to Lamco Communications Inc. by Diversified Communications approved by FCC August 2, 1993. Sale to Diversified by Heritage Broadcasting approved by FCC February 24, 1986. Sale to Heritage by Malrite Communications Group approved by FCC June 7, 1983. Sale to Malrite by Continental TV approved by FCC October 14, 1976. Sale to Continental TV by Piedmont TV Corp. (Nathan Frank & Thomsland Inc.) approved by FCC April 15, 1969.

Represented (sales): Continental Television Sales.

Represented (legal): Hogan & Hartson LLP.

Personnel:

Clay Milstead, Vice President & General Manager.

Bill Poole, General Sales Manager.

Jim Woltjen, National Sales Manager.

Ingrid Johansen, News Director.

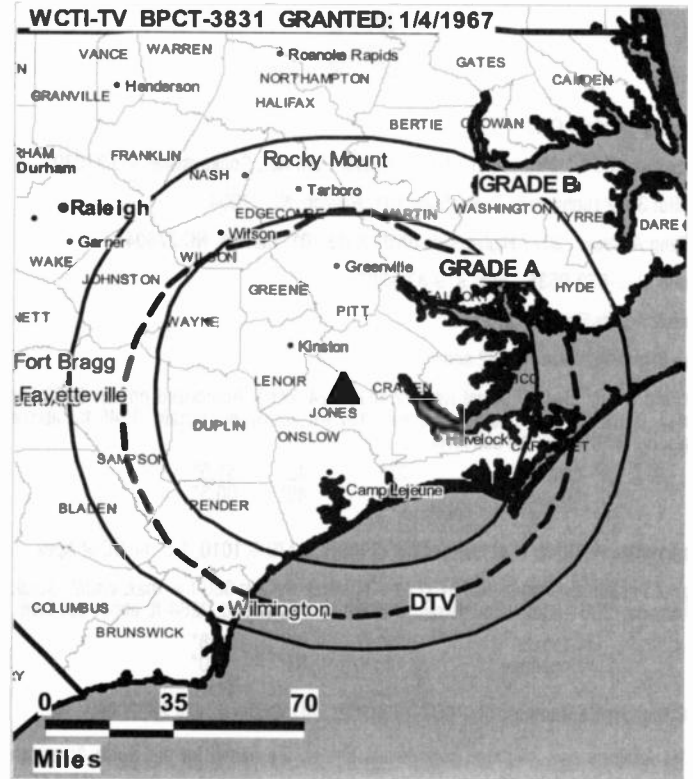
Ken Hughes, Chief Engineer.

Theresa Mueller, Business Manager.

Carolyn Stevens, Program Director.

Dan Flaxer, Promotion Director.

Erik Hardtle, Production & Web Operations Director.



© 2007 Warren Communications News

Nancy Hughes, Traffic Manager.

Highest 30 Sec. Rate: \$1500.

City of License: New Bern. **Station DMA:** Greenville-New Bern-Washington, NC.

Rank: 107.

Circulation © 2006 Nielsen. Coverage based on Nielsen study.

GrandTotal	Cable TV Households	Non-cable TV Households	Total TV Households
Estimated Station Totals *	181,660	120,650	302,310
Average Weekly Circulation (2006)	110,546	47,065	157,611
Average Daily Circulation (2006)			74,570
Station DMA Total	Cable TV Households	Non-cable TV Households	Total TV Households
Estimated Station Totals *	163,230	92,950	256,180
Average Weekly Circulation (2006)	107,150	43,129	150,279
Average Daily Circulation (2006)			72,885
Other DMA Total	Cable TV Households	Non-cable TV Households	Total TV Households
Estimated Station Totals *	18,430	27,700	46,130
Average Weekly Circulation (2006)	3,396	3,936	7,332
Average Daily Circulation (2006)			1,685

*Estimated station totals are sums of the Nielsen TV and Cable TV household estimates for each county in which the station registers viewing of more than 5% as per the Nielsen Survey Methods.

WLFL
Ch. 22

Network Service: CW.

Licensee: WLFL Licensee LLC, 10706 Beaver Dam Rd., Cockeysville, MD 21030.

Studio: 3012 Highwoods Blvd., Suite 101, Raleigh, NC 27604.

Mailing Address: 3012 Highwoods Blvd., Suite 101, Raleigh, NC 27604.

Phone: 919-872-9535. **Fax:** 919-878-3877.

E-mail: ndavis@wfl.sbgnet.com

Web Site: http://www.wfl22.com

Technical Facilities: Channel No. 22 (518-524 MHz). Authorized power: 5000-kw max. visual, 500-kw aural. Antenna: 1675-ft above av. terrain, 1545-ft. above ground, 2015-ft. above sea level.

Latitude 35° 42' 51.5"
Longitude 78° 49' 00.5"

Transmitter: 1700-ft. W of intersection of Hwys. 1379 & 1010, 1.5-mi. SE of Apex.

Digital Facilities: Channel No. 57 (728-734 MHz). Power: 680-kw max. visual, aural. Antenna: 2001-ft above av. terrain, 1903-ft. above ground, 2264-ft. above sea level.

Latitude 35° 40' 28"
Longitude 78° 31' 40"

FCC Digital File Number: BMPCDT-19991021AAO. Granted: July 25, 2006.

Note: Latitude and longitude coordinates shown are based on the North American Datum of 1927 (NAD 27) as currently required by the Mass Media Bureau of the FCC.

Multichannel TV Sound: Stereo only.

Satellite Earth Station: AFC, 3-meter Ku-band; Microdyne, M/A-Corn, Gardiner receivers.

LMA: Local marketing agreement with WRDC (U), Durham.

Ownership: Sinclair Broadcast Group Inc. (Group Owner).

Began Operation: December 18, 1981. Sale to S & F Communications by N. Grant Cotton, et al., approved by FCC December 21, 1984 but not consummated (Television Digest, Vol. 24:39). Sale to TVX Broadcast Group by Family TV Corp. approved by FCC February 10, 1986 (Vol. 25:50; 26:17). Sale to Paramount Group approved by FCC in 1989 (Vol. 29:38). Sale to present owner by Paramount Group approved by FCC November 22, 1994 (Vol. 34:33, 43).

Represented (sales): Millennium Sales & Marketing.

Represented (legal): Shaw Pittman.

Personnel:

Neal Davis, General Manager & General Sales Manager.

T. J. Dula, Local Sales Manager.

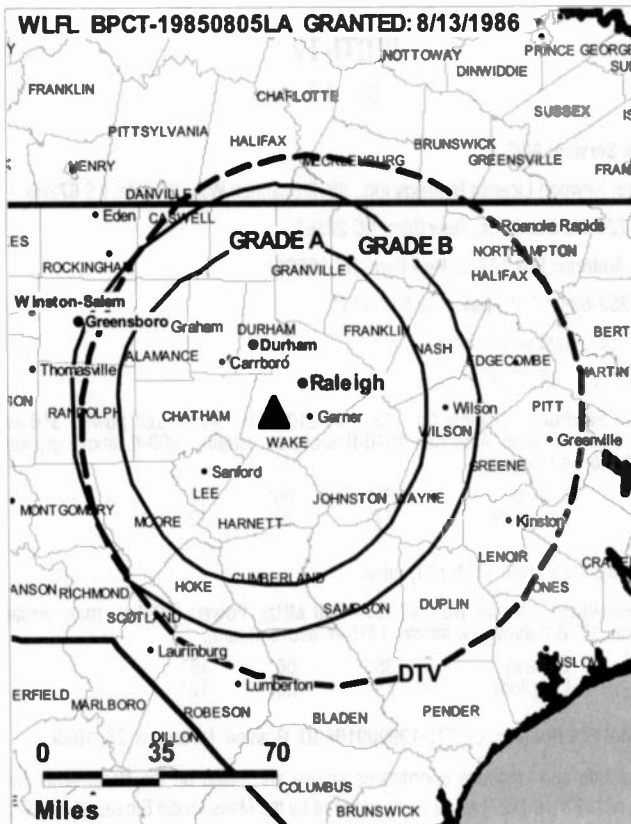
Gary Todd, Chief Engineer.

Richard Bellamy, Business Manager.

Scott Bradsher, Program Director.

Kim Rivenbark, Promotion Manager.

Valerie Venable, Production Director.



© 2007 Warren Communications News

Sandy Rudd, Traffic Manager.

Rates: On request.

City of License: Raleigh. **Station DMA:** Raleigh-Durham (Fayetteville), NC. **Rank:** 29.

Circulation © 2006 Nielsen. Coverage based on Nielsen study.

GrandTotal	Cable TV Households	Non-cable TV Households	Total TV Households
Estimated Station Totals *	618,320	400,360	1,018,680
Average Weekly Circulation (2006)	185,661	129,520	315,181
Average Daily Circulation (2006)			99,644
Station DMA Total	Cable TV Households	Non-cable TV Households	Total TV Households
Estimated Station Totals *	614,390	370,810	985,200
Average Weekly Circulation (2006)	184,687	127,274	311,961
Average Daily Circulation (2006)			99,412
Other DMA Total	Cable TV Households	Non-cable TV Households	Total TV Households
Estimated Station Totals *	3,930	29,550	33,480
Average Weekly Circulation (2006)	974	2,246	3,220
Average Daily Circulation (2006)			232

*Estimated station totals are sums of the Nielsen TV and Cable TV household estimates for each county in which the station registers viewing of more than 5% as per the Nielsen Survey Methods.

WLFL-DT
Ch. 57

Network Service: CW.

Grantee: WLFL Licensee Inc., 10706 Beaver Dam Rd., Cockeysville, MD 21030.

Studio: 3012 Highwoods Blvd., Suite 101, Raleigh, NC 27604.

Mailing Address: 3012 Highwoods Blvd., Suite 101, Raleigh, NC 27604.

Phone: 919-872-9535. **Fax:** 919-878-3877.

E-mail: ndavis@wfl.sbgnet.com

Web Site: <http://www.wfl22.com>

Technical Facilities: Channel No. 57 (728-734 MHz). Authorized power: 680-kw max. visual, aural. Antenna: 2001-ft above av. terrain, 1903-ft. above ground, 2264-ft. above sea level.

Latitude	35°	40'	28"
Longitude	78°	31'	40"

Note: Latitude and longitude coordinates shown are based on the North American Datum of 1927 (NAD 27) as currently required by the Mass Media Bureau of the FCC.

Ownership: Sinclair Broadcast Group Inc. (Group Owner).

Began Operation: November 1, 2002. Standard Definition. Station operating under Special Temporary Authority at 9.2 kw max. visual.

Represented (sales): Millennium Sales & Marketing.

Personnel:

Neal Davis, General Manager & General Sales Manager.

T. J. Dula, Local Sales Manager.

Gary Todd, Chief Engineer.

Richard Bellamy, Business Manager.

Scott Bradsher, Program Director.

Kim Rivenbark, Promotion Manager.



© 2007 Warren Communications News

Valerie Venable, Production Director.

Sandy Rudd, Traffic Manager.

City of License: Raleigh. **Station DMA:** Raleigh-Durham (Fayetteville), NC. **Rank:** 29. **Nielsen Data:** Not available.

WRAL-DT

Ch. 53

Network Service: CBS.

Grantee: Capitol Broadcasting Co. Inc., Box 12000, Raleigh, NC 27605.

Studio: 2619 Western Blvd., Raleigh, NC 27606.

Mailing Address: Box 12000, Raleigh, NC 27605.

Phone: 919-821-8555; 800-532-5343. **Fax:** 919-821-8554.

E-mail: jhefner@wral.com

Web Site: http://www.wral.com

Technical Facilities: Channel No. 53 (704-710 MHz). Authorized power: 1000-kw max. visual. Antenna: 2064-ft above av. terrain, 1915-ft. above ground, 2326-ft. above sea level.

Latitude	35°	40'	29"
Longitude	78°	31'	40"

Transmitter: 5033 TV Tower Rd., Garner.

Note: Latitude and longitude coordinates shown are based on the North American Datum of 1927 (NAD 27) as currently required by the Mass Media Bureau of the FCC.

Multichannel TV Sound: Stereo only.

Ownership: Capitol Broadcasting Co. Inc. (Group Owner).

Began Operation: April 16, 2000. High Definition.

Represented (sales): TeleRep Inc.

Represented (legal): Holland & Knight LLP.

Represented (engineering): Cohen Dippell & Everist PC.

Personnel:

James F. Goodmon, President & Chief Executive Officer.

James Hefner, General Manager.

Chuck DeCourt, Station Manager.

James Farmer, Operations Manager.

Quinn Koontz, Sales Director.

Laura Stillman, National Sales Manager.

David Lyles, Local Sales Manager.

Rick Gall, News Director.

Shelly Leslie, Promotion Manager.

WRAL-DT BPCDT-19980803KH GRANTED: 8/20/1998



© 2007 Warren Communications News

John Harris, News Director.

Lee Bell, Traffic Manager.

Peter Sockett, Chief Engineer.

Leah Chauncey, Business Manager.

Debbie Strange, Assistant Promotion Manager.

Gary Galloway, Research Director.

Rates: On request.

City of License: Raleigh. **Station DMA:** Raleigh-Durham (Fayetteville), NC. **Rank:** 29.

Nielsen Data: Not available.

WRAL-TV
Ch. 5

Network Service: CBS.

Licensee: Capitol Broadcasting Co. Inc., Box 12000, Raleigh, NC 27605.

Studio: 2619 Western Blvd., Raleigh, NC 27606.

Mailing Address: Box 12000, Raleigh, NC 27605.

Phone: 919-821-8555; 800-532-5343. **Fax:** 919-821-8554.

E-mail: jhefner@wral.com

Web Site: http://www.wral.com

Technical Facilities: Channel No. 5 (76-82 MHz). Authorized power: 100-kw visual, 10-kw aural. Antenna: 1981-ft above av. terrain, 1965-ft. above ground, 2280-ft. above sea level.

Latitude 35° 40' 35"
Longitude 78° 32' 09"

Transmitter: 1.6-mi. SE of Auburn.

Digital Facilities: Channel No. 53 (704-710 MHz). Power: 1000-kw max. visual. Antenna: 2064-ft above av. terrain, 1915-ft. above ground, 2326-ft. above sea level.

Latitude 35° 40' 29"
Longitude 78° 31' 40"

FCC Digital File Number: BMPCDT-990513KG. Granted: March 26, 2001.

Note: Latitude and longitude coordinates shown are based on the North American Datum of 1927 (NAD 27) as currently required by the Mass Media Bureau of the FCC.

Multichannel TV Sound: Stereo only.

Satellite Earth Stations: Transmitter Harris; Harris, 6.1-meter Ku-band; Scientific-Atlanta, 7-meter C-band; Scientific-Atlanta, 10-meter C-band; Scientific-Atlanta, 4.5-meter C-band; Scientific-Atlanta, Harris receivers.

FM Affiliate: WRAL-FM, 100-kw, 101.5 MHz (No. 268), 1840-ft.

SNG Mobile Dish: Wolfcoach, RSI, 2.4-meter Ku-band.

News Services: CNN Newsource, AP.

Ownership: Capitol Broadcasting Co. Inc. (Group Owner).

Began Operation: December 15, 1956.

Represented (sales): TeleRep Inc.

Represented (legal): Holland & Knight LLP.

Personnel:

James F. Goodman, President & Chief Executive Officer.

James Hefner, General Manager.

Chuck DeCourt, Station Manager.

James Farmer, Operations Manager.

Quinn Koontz, Sales Director.

Laura Stillman, National Sales Manager.

David Lyies, Local Sales Manager.

Rick Gall, News Director.

Shelly Leslie, Promotion Manager.

John Harris, News Director.

Lee Bell, Traffic Manager.



© 2007 Warren Communications News

Peter Sockett, Chief Engineer.

Leah Chauncey, Business Manager.

Debbie Strange, Assistant Promotion Manager.

Gary Galloway, Research Director.

Rates: On request.

City of License: Raleigh. **Station DMA:** Raleigh-Durham (Fayetteville), NC. **Rank:** 29.

Circulation © 2006 Nielsen. Coverage based on Nielsen study.

GrandTotal	Cable TV Households	Non-cable TV Households	Total TV Households
Estimated Station Totals *	738,840	520,540	1,259,380
Average Weekly Circulation (2006)	481,642	253,198	734,840
Average Daily Circulation (2006)			390,999
Station DMA Total	Cable TV Households	Non-cable TV Households	Total TV Households
Estimated Station Totals *	614,390	370,810	985,200
Average Weekly Circulation (2006)	434,737	237,980	672,717
Average Daily Circulation (2006)			366,438
Other DMA Total	Cable TV Households	Non-cable TV Households	Total TV Households
Estimated Station Totals *	124,450	149,730	274,180
Average Weekly Circulation (2006)	46,905	15,218	62,123
Average Daily Circulation (2006)			24,561

*Estimated station totals are sums of the Nielsen TV and Cable TV household estimates for each county in which the station registers viewing of more than 5% as per the Nielsen Survey Methods.

North Carolina — Raleigh

WRAZ Ch. 50

Network Service: FOX.

Licensee: WRAZ-TV Inc., Box 12000, Raleigh, NC 27605-2000.

Studios: 2619 Western Blvd., Raleigh, NC 27606; 512 S. Magnum St., Durham, NC 27701.

Mailing Address: Box 30050, Durham, NC 27702.

Phone: 919-595-5050. **Fax:** 919-595-5028.

E-mail: jgamble@fox50.com

Web Site: http://www.fox50.com

Technical Facilities: Channel No. 50 (686-692 MHz). Authorized power: 5000-kw max. visual, 500-kw aural. Antenna: 1798-ft above av. terrain, 1736-ft. above ground, 2057-ft. above sea level.

Latitude	35°	40'	35"
Longitude	78°	32'	09"

Transmitter: 1.6-mi. ESE of Auburn.

Digital Facilities: Channel No. 49 (680-686 MHz). Power: 1000-kw max. visual. Antenna: 2018-ft above av. terrain, 1916-ft. above ground, 2276-ft. above sea level.

Latitude	35°	40'	29"
Longitude	78°	31'	40"

FCC Digital File Number: BMPCDT-990713KJ. Granted: August 27, 2004.

Note: Latitude and longitude coordinates shown are based on the North American Datum of 1927 (NAD 27) as currently required by the Mass Media Bureau of the FCC.

Ownership: Capitol Broadcasting Co. Inc. (Group Owner).

Began Operation: September 7, 1995. Sale Carolina Broadcasting System Inc. by Tar Heel Broadcasting approved by FCC June 28, 1996. Sale to present owner by Carolina Broadcasting System Inc. approved by FCC March 29, 2000.

Represented (legal): Holland & Knight LLP.

Personnel:

James F. Goodman, President & Chief Executive Officer.

Tommy Schenck, General Manager.

Evelyn Booker, General Sales Manager.

Niel Soltod, Local Sales Manager.

Matthew Donegan, National Sales Manager.

John Harris, News Director.

Jim Gamble, Chief Engineer.

Leah Chauncey, Business Manager.

Joanne Stanley, Program Director.

Kevin Kolbe, Promotions Director.

Gerald Belton, Research Director.

Kris Trautner, Traffic Manager.



© 2007 Warren Communications News

Highest 30 Sec. Rate: \$4000.

City of License: Raleigh. **Station OMA:** Raleigh-Durham (Fayetteville), NC. **Rank:** 29.

Circulation © 2006 Nielsen. Coverage based on Nielsen study.

GrandTotal	Cable TV Households	Non-cable TV Households	Total TV Households
Estimated Station Totals *	642,190	429,870	1,072,060
Average Weekly Circulation (2006)	315,887	184,992	500,879
Average Daily Circulation (2006)			171,035
Station OMA Total	Cable TV Households	Non-cable TV Households	Total TV Households
Estimated Station Totals *	614,390	370,810	985,200
Average Weekly Circulation (2006)	312,277	179,799	492,076
Average Daily Circulation (2006)			168,811
Other OMA Total	Cable TV Households	Non-cable TV Households	Total TV Households
Estimated Station Totals *	27,800	59,060	86,860
Average Weekly Circulation (2006)	3,610	5,193	8,803
Average Daily Circulation (2006)			2,224

*Estimated station totals are sums of the Nielsen TV and Cable TV household estimates for each county in which the station registers viewing of more than 5% as per the Nielsen Survey Methods.

North Carolina — Raleigh

WRAZ-DT

Ch. 49

Network Service: FOX.

Grantee: WRAZ-TV Inc., Box 12000, Raleigh, NC 27605-2000.

Studios: 512 S. Mangum St., Durham, NC 27704; 2619 Western Blvd, Raleigh, NC 27606.

Mailing Address: Box 30050, Durham, NC 27702-3050.

Phone: 919-595-5050; 919-821-8771. **Fax:** 919-595-5028.

E-mail: jgamble@fox50.com

Web Site: <http://www.fox50.com>

Technical Facilities: Channel No. 49 (680-686 MHz). Authorized power: 1000-kw max. visual. Antenna: 2018-ft above av. terrain, 1916-ft. above ground, 2276-ft. above sea level.

Latitude	35°	40'	29"
Longitude	78°	31'	40"

Transmitter: 5033 TV Tower Rd.

Note: Latitude and longitude coordinates shown are based on the North American Datum of 1927 (NAD 27) as currently required by the Mass Media Bureau of the FCC.

Ownership: Capitol Broadcasting Co. Inc. (Group Owner).

Began Operation: May 1, 2000. High Definition. Station operating under Special Temporary Authority at 200-kw max. visual.

Represented (legal): Holland & Knight LLP.

Represented (engineering): Cohen Dippell & Everist PC.

Personnel:

James Goodman, President & Chief Executive Officer.

Tommy Schenck, General Manager.

Evelyn Booker, General Sales Manager.

Niel Sollod, Local Sales Manager.

Matthew Donegan, National Sales Manager.

John Harris, News Director.

Jimmy Gamble, Chief Engineer.



© 2007 Warren Communications News

Leah Chauncey, Business Manager.

Joanne Stanley, Program Director.

Kevin Kolbe, Promotion Director.

Gerald Belton, Research Director.

Kris Trautner, Traffic Manager.

City of License: Raleigh. **Station DMA:** Raleigh-Durham (Fayetteville), NC. **Rank:** 29.

Nielsen Data: Not available.

WRPX

Ch. 47

(Operates satellite WFPX, Fayetteville)

Network Service: ION.

Licensee: Paxson Raleigh License Inc., 601 Clearwater Park Rd., West Palm Beach, FL 33401-6233.

Studio: 1205 Front St., Raleigh, NC 27609.

Mailing Address: 1205 Front St., Raleigh, NC 27609.

Phone: 919-821-4736. **Fax:** 919-821-4735.

E-mail: jshannon@nbc.com

Web Site: http://www.ionline.tv

Technical Facilities: Channel No. 47 (668-674 MHz). Authorized power: 12.3-kw max. visual. Antenna: 318-ft above av. terrain, 331-ft. above ground, 482-ft. above sea level.

Latitude 35° 57' 03"
Longitude 77° 55' 37"

Transmitter: State Rd. 1765, 401 Farm Rd., Nash County.

Digital Facilities: Channel No. 15 (476-482 MHz). Power: 180-kw max. visual. Antenna: 1161-ft above av. terrain, 1135-ft. above ground, 1460-ft. above sea level.

Latitude 36° 06' 11"
Longitude 78° 11' 29"

FCC Digital File Number: BPCDT-990701KH. Granted: November 24, 2000.

Note: Latitude and longitude coordinates shown are based on the North American Datum of 1927 (NAD 27) as currently required by the Mass Media Bureau of the FCC.

Multichannel TV Sound: Stereo only.

Satellite Earth Stations: Transmitter ITS; Microdyne, 7-meter C-band; Jerrold, 5-meter C-band; Jerrold, 6-meter C-band; Microdyne, Jerrold receivers.

News Service: Capitol News.

Ownership: ION Media Networks Inc. (Group Owner).

Began Operation: July 5, 1989. Sale to present owner by DP Media Inc. approved by FCC February 25, 2000 (Television Digest, Vol. 39:48; 40:24). Sale to DP Media Inc. by Roberts Broadcasting Co. approved by FCC June 9, 1997. Sale to Roberts Broadcasting Co. by Family Broadcasting Enterprises approved by FCC September 19, 1995.

Represented (engineering): duTreil, Lundin & rackley Inc.

Represented (legal): Dow, Lohnes & Albertson PLLC.

Personnel:

John Shannon, General Sales Manager.

Claudia Henry, Local Sales Manager.

Stephen Appel, Regional Sales Manager.

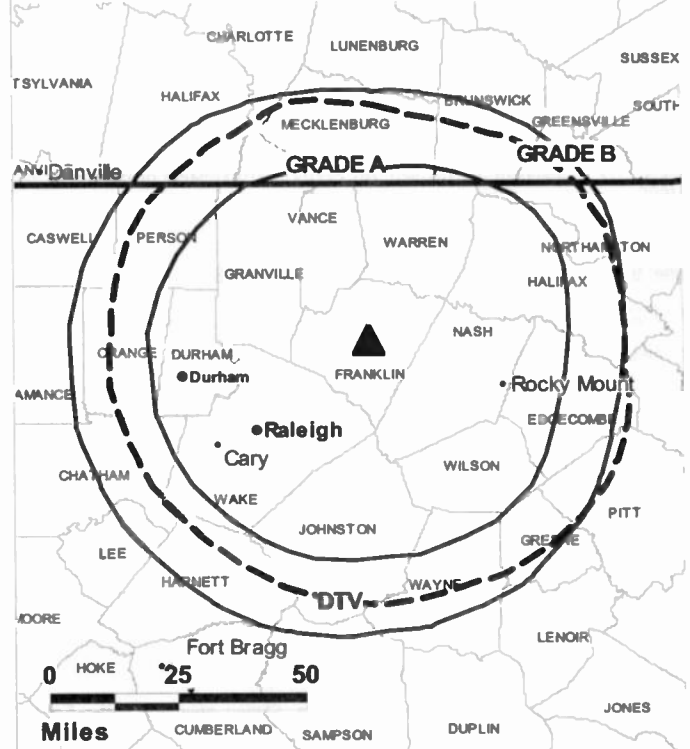
Sam Garfield, Chief Engineer.

Michelle Barnhill, Business Manager.

Jean Almand, Development Director.

Deborah Howard, Traffic Manager.

WRPX BMPCT-19960716KM GRANTED: 2/18/2000



© 2007 Warren Communications News

Highest 30 Sec. Rate: \$56.

City of License: Rocky Mount. **Station DMA:** Raleigh-Durham (Fayetteville), NC.

Rank: 29.

Circulation © 2006 Nielsen. Coverage based on Nielsen study.

GrandTotal	Cable TV Households	Non-cable TV Households	Total TV Households
Estimated Station Totals *	433,590	93,360	526,950
Average Weekly Circulation (2006)	37,426	9,330	46,756
Average Daily Circulation (2006)			9,593
Station DMA Total	Cable TV Households	Non-cable TV Households	Total TV Households
Estimated Station Totals *	432,790	93,360	526,150
Average Weekly Circulation (2006)	37,324	9,330	46,654
Average Daily Circulation (2006)			9,591
Other DMA Total	Cable TV Households	Non-cable TV Households	Total TV Households
Estimated Station Totals *	800	0	800
Average Weekly Circulation (2006)	102	0	102
Average Daily Circulation (2006)			2

*Estimated station totals are sums of the Nielsen TV and Cable TV household estimates for each county in which the station registers viewing of more than 5% as per the Nielsen Survey Methods.

North Carolina — Rocky Mount

WRPX-DT

Ch. 15

Network Service: ION.

Licensee: Paxson Raleigh License Inc., 601 Clearwater Park Rd., West Palm Beach, FL 33401-6233.

Studio: 1205 Front St., Raleigh, NC 27609.

Mailing Address: 1205 Front St., Raleigh, NC 27609.

Phone: 919-821-4736. **Fax:** 919-821-4735.

E-mail: jshannon@nbc.com

Web Site: <http://www.ionline.tv>

Technical Facilities: Channel No. 15 (476-482 MHz). Authorized power: 180-kw max. visual. Antenna: 1161-ft above av. terrain, 1135-ft. above ground, 1460-ft. above sea level.

Latitude	36°	06'	11"
Longitude	78°	11'	29"

Transmitter: Off Wester Farm Rte. 4, near Louisburg.

Note: Latitude and longitude coordinates shown are based on the North American Datum of 1927 (NAD 27) as currently required by the Mass Media Bureau of the FCC.

Ownership: ION Media Networks Inc. (Group Owner).

Began Operation: May 10, 2002. Standard Definition.

Represented (engineering): duTreil, Lundin & Rackey Inc.

Personnel:

John Shannon, General Sales Manager.

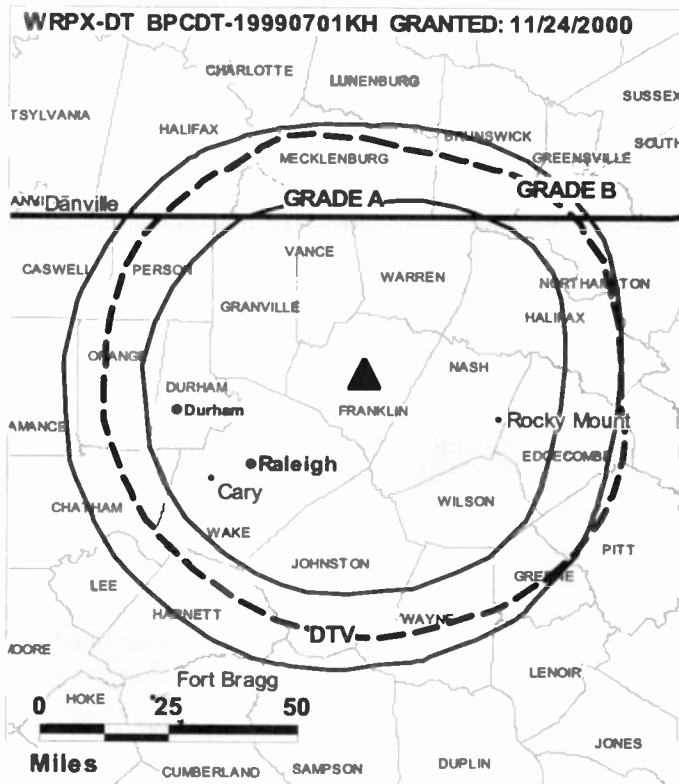
Claudia Henry, Local Sales Manager.

Stephen Appel, Regional Sales Manager.

Sam Garfield, Chief Engineer.

Michelle Barnhill, Business Manager.

Jean Almand, Development Director.



© 2007 Warren Communications News

Deborah Howard, Traffic Manager.

City of License: Rocky Mount. **Station DMA:** Raleigh-Durham (Fayetteville), NC.

Rank: 29.

Nielsen Data: Not available.

WITN-DT
Ch. 32

Network Service: NBC.

Grantee: Gray Television Licensee Inc., 1750 K St. NW, Suite 1200, Washington, DC 20005.

Studios: Hwy. 17 E, Washington, NC 27889; 714 E. Greenville Blvd., Greenville, NC 27858.

Mailing Address: Box 468, Washington, NC 27889.

Phone: 252-946-3131; 252-355-7772. **Fax:** 252-946-0558.

E-mail: witn@witntv.com

Web Site: http://www.witntv.com

Technical Facilities: Channel No. 32 (578-584 MHz). Authorized power: 795-kw max. visual, aural. Antenna: 1949-ft above av. terrain, 1959-ft. above ground, 1987-ft. above sea level.

Latitude	35°	21'	55"
Longitude	77°	23'	38"

Note: Latitude and longitude coordinates shown are based on the North American Datum of 1927 (NAD 27) as currently required by the Mass Media Bureau of the FCC.

Ownership: Gray Television Inc. (Group Owner).

Began Operation: Station operating under Special Temporary Authority at 398-kw max. visual; no on-air date

Personnel:

Michael D. Weeks, President & General Manager.

Joe Carrie, General & Local Sales Manager.

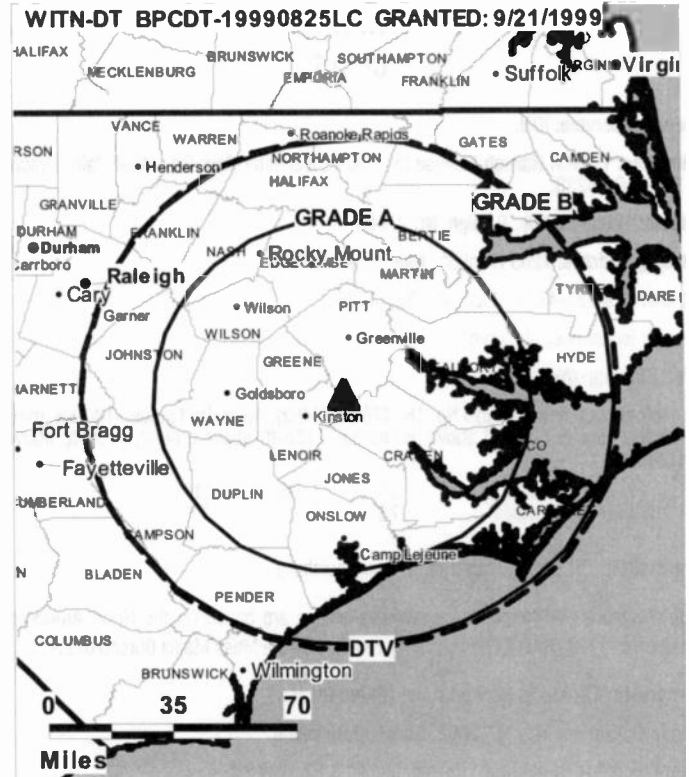
Meredith Cutler, National Sales Coordinator.

Stephanie Shoop, News Director.

Al Manning, Chief Engineer.

Frances W. Williams, Business Manager.

Michael Riddle, Program & Promotion Director.



© 2007 Warren Communications News

Tom Midyette, Production Manager.

Gwen Myers, Traffic Manager.

City of License: Washington. **Station DMA:** Greenville-New Bern-Washington, NC.

Rank: 107.

Nielsen Data: Not available.

WITN-TV
Ch. 7

Network Service: NBC.

Licensee: Gray Television Licensee Inc., 1750 K St. NW, Suite 1200, Washington, DC 20005.

Studio: 3057 Hwy. 17 S, Washington, NC 27889.

Mailing Address: Box 468, Washington, NC 27889.

Phone: 252-946-3131; 252-946-3135. **Fax:** 252-946-3264.

E-mail: michael.weeks@witntv.com

Web Site: http://www.witntv.com

Technical Facilities: Channel No. 7 (174-180 MHz). Authorized power: 316-kw visual, 31-kw aural. Antenna: 1950-ft above av. terrain, 2000-ft. above ground, 2028-ft. above sea level.

Latitude 35° 21' 55"
Longitude 77° 23' 38"

Holds CP for change to 1885-ft above av. terrain, 1894-ft. above ground, 1920-ft. above sea level; BPCT-20041118AAM.

Transmitter: Hwy. 118, 2.5-mi. E of Grifton.

Digital Facilities: Channel No. 32 (578-584 MHz). Power: 795-kw max. visual, aural. Antenna: 1949-ft above av. terrain, 1959-ft. above ground, 1987-ft. above sea level.

Latitude 35° 21' 55"
Longitude 77° 23' 38"

Note: Latitude and longitude coordinates shown are based on the North American Datum of 1927 (NAD 27) as currently required by the Mass Media Bureau of the FCC.

Multichannel TV Sound: Stereo only.

Satellite Earth Stations: Harris, 6-meter; Scientific-Atlanta, 7-meter; Harris, 3-meter; Harris receivers.

News Services: NBC News Channel, CNN Newsource, AP.

Ownership: Gray Television Inc. (Group Owner).

Began Operation: September 28, 1955. Sale to AFLAC Inc. by W. R. Roberson Jr., et al., approved by FCC June 26, 1985 (Television Digest, Vol. 25:8). Sale to Raycom Media-U.S. Inc. by AFLAC Inc. approved by FCC March 21, 1997. Sale to present owner by Raycom Media-U.S. Inc. approved by FCC July 28, 1997.

Represented (sales): Blair Television.

Represented (engineering): duTreil, Lundin & Rackley Inc.

Represented (legal): Wiley, Rein & Fielding.

Personnel:

Michael O. Weeks, President & General Manager.

Joe Carrie, General & Local Sales Manager.

Meredith Cutler, National Sales Coordinator.

Stephanie Shoop, News Director.

Al Manning, Chief Engineer.

Frances W. Williams, Business Manager.

Michael Riddle, Program & Promotion Director.

Tom Midyette, Production Manager.



© 2007 Warren Communications News

Gwen Myers, Traffic Manager.

Rates: On request.

City of License: Washington. **Station OMA:** Greenville-New Bern-Washington, NC.

Rank: 107.

Circulation © 2006 Nielsen. Coverage based on Nielsen study.

GrandTotal	Cable TV Households	Non-cable TV Households	Total TV Households
Estimated Station Totals *	314,130	192,270	506,400
Average Weekly Circulation (2006)	170,135	66,821	236,956
Average Daily Circulation (2006)			117,320
Station DMA Total	Cable TV Households	Non-cable TV Households	Total TV Households
Estimated Station Totals *	163,230	92,950	256,180
Average Weekly Circulation (2006)	113,822	51,327	165,149
Average Daily Circulation (2006)			91,014
Other DMA Total	Cable TV Households	Non-cable TV Households	Total TV Households
Estimated Station Totals *	150,900	99,320	250,220
Average Weekly Circulation (2006)	56,313	15,494	71,807
Average Daily Circulation (2006)			26,306

*Estimated station totals are sums of the Nielsen TV and Cable TV household estimates for each county in which the station registers viewing of more than 5% as per the Nielsen Survey Methods.

North Carolina — Wilmington

WECT Ch. 6

Network Service: NBC.

Licensee: WECT License Subsidiary LLC, 201 Monroe St., RSA Tower, 20th Floor, Montgomery, AL 36104.

Studio: 322 Shipyard Blvd., Wilmington, NC 28412.

Mailing Address: 322 Shipyard Blvd., Wilmington, NC 28412.

Phone: 910-791-8070; 910-791-6681 (news). **Fax:** 910-392-1509.

E-mail: jshine@wect.com

Web Site: http://www.wect.com

Technical Facilities: Channel No. 6 (82-88 MHz). Authorized power: 100-kw visual, 20-kw aural. Antenna: 1930-ft above av. terrain, 2000-ft. above ground, 2055-ft. above sea level.

Latitude	34°	34'	32"
Longitude	78°	26'	13"

Transmitter: State Hwy. 53, 1.1-mi. SE of Singletary Lake, Colly Twp.

Digital Facilities: Channel No. 44 (650-656 MHz). Power: 575-kw max. visual, aural. Antenna: 919-ft above av. terrain, 927-ft. above ground, 963-ft. above sea level.

Latitude	34°	19'	16"
Longitude	78°	13'	43"

FCC Digital File Number: BPCDT-19991025ADI. Granted: May 06, 2003.

Note: Latitude and longitude coordinates shown are based on the North American Datum of 1927 (NAD 27) as currently required by the Mass Media Bureau of the FCC.

Multichannel TV Sound: Stereo only.

Satellite Earth Stations: Transmitter Harris; Harris, 8-meter; Harris, 3-meter; Prodelin, 5-meter; DH Satellite, 5-meter; Standard Communications receivers.

News Services: NBC News Channel, CNN Newsource, AP.

Ownership: Raycom Media Inc. (Group Owner).

Began Operation: April 9, 1954. Sale of 60% of stock to WNCT & James Jackson by Richard A. Dunlea & wife approved by FCC December 11, 1957 (Television Digest, Vol. 13:44, 50). Sale to News Press & Gazette Co. approved by FCC November 21, 1986. Sale to New Vision Television approved by FCC November 15, 1993. Sale to Ellis Communications approved by FCC February 10, 1995 (Vol. 34:48; 35:14). Sale to present owner by Ellis Communications approved by FCC July 26, 1996.

Represented (legal): Covington & Burling.

Represented (sales): Harrington, Righter & Parsons Inc.

Represented (engineering): Cohen Dippell & Everist PC.

Personnel:

Karl Davis, Vice President & General Manager.

Beth Egan Young, General Sales Manager.

Mark Mendenhall, National Sales Manager.

Eric Scott, Program Director.

Meghan Guerrero, Sales Promotions Coordinator.

Donna Lanier, Traffic Manager.



© 2007 Warren Communications News

Rates: On request.

City of License: Wilmington. **Station DMA:** Wilmington, NC. **Rank:** 136.

Circulation © 2006 Nielsen. Coverage based on Nielsen study.

GrandTotal	Cable TV Households	Non-cable TV Households	Total TV Households
Estimated Station Totals *	444,620	179,260	623,880
Average Weekly Circulation (2006)	203,675	54,725	258,400
Average Daily Circulation (2006)			123,699
Station DMA Total	Cable TV Households	Non-cable TV Households	Total TV Households
Estimated Station Totals *	117,100	50,710	167,810
Average Weekly Circulation (2006)	92,626	32,307	124,933
Average Daily Circulation (2006)			76,032
Other DMA Total	Cable TV Households	Non-cable TV Households	Total TV Households
Estimated Station Totals *	327,520	128,550	456,070
Average Weekly Circulation (2006)	111,049	22,418	133,467
Average Daily Circulation (2006)			47,667

*Estimated station totals are sums of the Nielsen TV and Cable TV household estimates for each county in which the station registers viewing of more than 5% as per the Nielsen Survey Methods.

WECT-DT

Ch. 44

Network Service: NBC.

Grantee: WECT License Subsidiary LLC, 201 Monroe St., RSA Tower, 20th Floor, Montgomery, AL 36104.

Studio: 322 Shipyard Blvd., Wilmington, NC 28412.

Mailing Address: 322 Shipyard Blvd., Wilmington, NC 28412.

Phone: 910-791-8070; 910-791-6681 (news). **Fax:** 910-392-1509.

E-mail: jshine@wect.com

Web Site: <http://www.wect.com>

Technical Facilities: Channel No. 44 (650-656 MHz). Authorized power: 575-kw max. visual, aural. Antenna: 919-ft above av. terrain, 927-ft. above ground, 963-ft. above sea level.

Latitude	34°	19'	16"
Longitude	78°	13'	43"

Note: Latitude and longitude coordinates shown are based on the North American Datum of 1927 (NAD 27) as currently required by the Mass Media Bureau of the FCC.

Ownership: Raycom Media Inc. (Group Owner).

Began Operation: April 15, 2004.

Represented (legal): Covington & Burling.

Personnel:

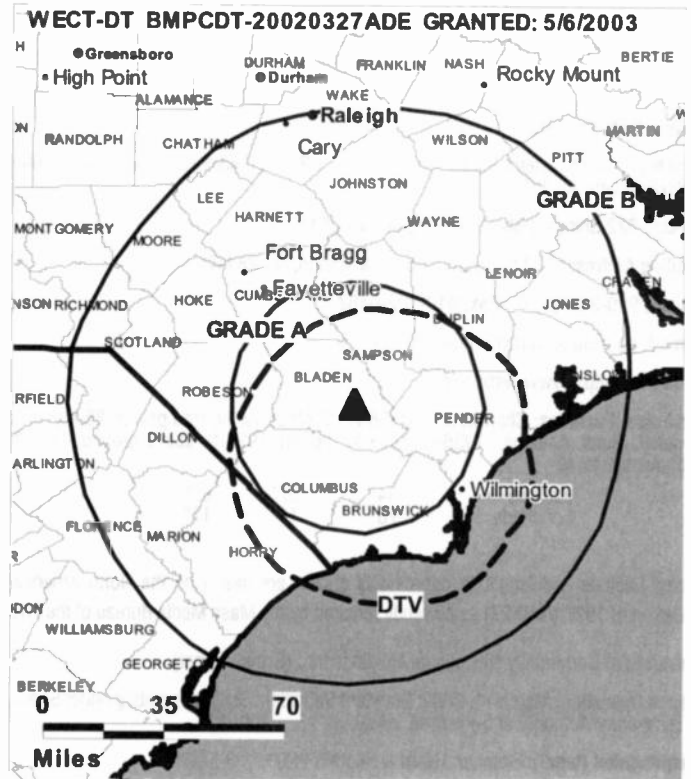
Karl Davis, Vice President & General Manager.

Beth Egan Young, General Sales Manager.

Mark Mendenhall, National Sales Manager.

Eric Scott, Program Director.

Meghan Guerrero, Sales Promotions Coordinator.



© 2007 Warren Communications News

Donna Lanier, Traffic Manager.

City of License: Wilmington. **Station DMA:** Wilmington, NC. **Rank:** 136.

Nielsen Data: Not available.

WSFX-DT

Ch. 30

Network Service: FOX.

Grantee: Southeastern Media Holdings Inc., 3500 Colonnade Pkwy., Suite 600, Birmingham, AL 35243.

Studio: 322 Shipyard Blvd., Wilmington, NC 28412.

Mailing Address: 322 Shipyard Blvd., Wilmington, NC 28412.

Phone: 910-343-8826. **Fax:** 910-202-0482.

E-mail: go'halloran@raycommedia.com

Web Site: <http://www.wsfx.com>

Technical Facilities: Channel No. 30 (566-572 MHz). Authorized power: 80-kw max. visual, aural. Antenna: 1936-ft above av. terrain, 1926-ft. above ground, 1989-ft. above sea level.

Latitude	34°	07'	53"
Longitude	78°	11'	17"

Note: Latitude and longitude coordinates shown are based on the North American Datum of 1927 (NAD 27) as currently required by the Mass Media Bureau of the FCC.

Ownership: Community Newspaper Holdings Inc. (Group Owner).

Began Operation: March 11, 2002. Standard Definition. Station operating under Special Temporary Authority at 5-kw max. visual.

Represented (legal): Fletcher, Heald & Hildreth PLC.

Represented (sales): Millennium Sales & Marketing.

Personnel:

Gary O'Halloran, General Manager & General Sales Manager.

Andy Combs, Local Sales Manager.

Raeferd Brown, News Director.

Dan Ullmer, Chief Engineer.

Clara Dittmer, Business Manager.

Mary Southerland, Program Director.

WSFX-DT BMPCDT-20060630ADE GRANTED: 8/11/2006



David Toma, Promotion Director.

Doug Norment, Production Manager.

Kimberly Herring, Traffic Manager.

City of License: Wilmington. Station DMA: Wilmington, NC. Rank: 136.

Nielsen Data: Not available.

WSFX-TV

Ch. 26

Network Service: FOX.

Licensee: Southeastern Media Holdings Inc., 3500 Colonnade Pkwy., Suite 600, Birmingham, AL 35243.

Studio: 322 Shipyard Blvd., Wilmington, NC 28412.

Mailing Address: 322 Shipyard Blvd., Wilmington, NC 28412.

Phone: 910-343-8826. **Fax:** 910-202-0482.

E-mail: go'halloran@raycommedia.com

Web Site: http://www.wsfx.com

Technical Facilities: Channel No. 26 (542-548 MHz). Authorized power: 2350-kw max. visual. Antenna: 1640-ft above av. terrain, 1631-ft. above ground, 1690-ft. above sea level.

Latitude 34° 07' 51"
Longitude 78° 11' 16"

Transmitter: 5-mi. NNW of Bolivia on Lewis Swamp Rd.

Digital Facilities: Channel No. 30 (566-572 MHz). Power: 80-kw max. visual, aural. Antenna: 1936-ft above av. terrain, 1926-ft. above ground, 1989-ft. above sea level.

Latitude 34° 07' 53"
Longitude 78° 11' 17"

FCC Digital File Number: BPCDT-19991006AAT. Granted: August 01, 2006.

Note: Latitude and longitude coordinates shown are based on the North American Datum of 1927 (NAD 27) as currently required by the Mass Media Bureau of the FCC.

Satellite Earth Stations: Scientific-Atlanta, 6.2-meter; Microdyne, 7-meter; Harris, 3.7-meter; Harris, 4.7-meter; Scientific-Atlanta, M/A-Com, Harris receivers.

News Service: AP.

Ownership: Community Newspaper Holdings Inc. (Group Owner).

Began Operation: September 24, 1984. Sale to present owner by Wilmington Telecasters Inc. (Robinson Everett, Jacob Froelich Jr. & George Lyles Jr.) approved by FCC August 5, 2003.

Represented (sales): Millennium Sales & Marketing.

Represented (legal): Fletcher, Heald & Hildreth PLC.

Personnel:

Gary D'Halloran, General Manager & General Sales Manager.

Andy Combs, Local Sales Manager.

Raeferd Brown, News Director.

Dan Ullmer, Chief Engineer.

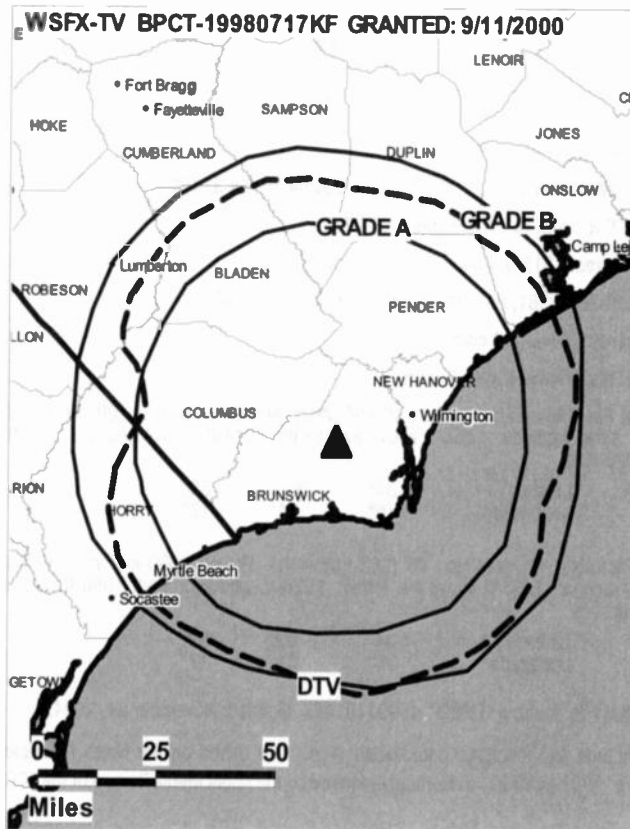
Clara Dittmer, Business Manager.

Mary Southerland, Program Director.

David Toma, Promotion Director.

Doug Norment, Production Manager.

Kimberly Herring, Traffic Manager.



Highest 30 Sec. Rate: \$800.

City of License: Wilmington. **Station DMA:** Wilmington, NC. **Rank:** 136.

Circulation © 2006 Nielsen. Coverage based on Nielsen study.

GrandTotal	Cable TV Households	Non-cable TV Households	Total TV Households
Estimated Station Totals *	153,300	78,580	231,880
Average Weekly Circulation (2006)	63,036	23,343	86,379
Average Daily Circulation (2006)			31,087
Station DMA Total	Cable TV Households	Non-cable TV Households	Total TV Households
Estimated Station Totals *	117,100	50,710	167,810
Average Weekly Circulation (2006)	60,538	20,333	80,871
Average Daily Circulation (2006)			29,111
Other DMA Total	Cable TV Households	Non-cable TV Households	Total TV Households
Estimated Station Totals *	36,200	27,870	64,070
Average Weekly Circulation (2006)	2,498	3,010	5,508
Average Daily Circulation (2006)			1,976

*Estimated station totals are sums of the Nielsen TV and Cable TV household estimates for each county in which the station registers viewing of more than 5% as per the Nielsen Survey Methods.

WWAY
Ch. 3

Network Service: ABC.

Licensee: WWAY-TV LLC, 27 Abercom St., Savannah, GA 31401.

Studio: 615 N. Front St., Wilmington, NC 28401.

Mailing Address: 615 N. Front St., Wilmington, NC 28401.

Phone: 910-762-8581; 800-342-9929. **Fax:** 910-762-8367.

E-mail: jsmith@wwaytv3.com

Web Site: http://www.wwaytv3.com

Technical Facilities: Channel No. 3 (60-66 MHz). Authorized power: 100-kw visual, 10-kw aural. Antenna: 1854-ft above av. terrain, 1844-ft. above ground, 1906-ft. above sea level.

Latitude 34° 00' 53"
Longitude 78° 11' 17"

Digital Facilities: Channel No. 46 (662-668 MHz). Power: 1000-kw max. visual, aural. Antenna: 1936-ft above av. terrain, 1926-ft. above ground, 1988-ft. above sea level.

Latitude 34° 07' 53"
Longitude 78° 11' 17"

FCC Digital File Number: BPCDT-19991101AFK. Granted: November 04, 2004.

Note: Latitude and longitude coordinates shown are based on the North American Datum of 1927 (NAD 27) as currently required by the Mass Media Bureau of the FCC.

Satellite Earth Stations: Andrew, 7.3-meter C-band; RCA, 3.2-meter Ku-band; Andrew, 4.5-meter C-band; Scientific-Atlanta, 4.6-meter C-band; Scientific-Atlanta, M/A-Corn, Avantek receivers.

News Service: AP.

Ownership: Morris Network Inc. (Group Owner).

Began Operation: October 30, 1964. Sale to present owner by Raycom Media Inc. to comply with FCC's duopoly rules approved by FCC February 23, 2006. Sale to Raycom Media Inc. by Cosmos Broadcasting Corp. approved by FCC January 17, 2006. Sale to Cosmos Broadcasting Corp. by Hillside Broadcasting of North Carolina Inc. approved by FCC December 18, 1998. Transfer by Hillside Broadcasting from Mario Beza to Kelso Investment Assoc. V LP approved by FCC June 20, 1997. Sale to Hillside Broadcasting of North Carolina Inc. by CLG Media approved by FCC March 30, 1995. CLG Media of Wilmington Inc. (Chrysler Capital Corp.) assumed control from Sterling TV of Wilmington Inc. (Adams Communications) January 5, 1993. Sale to Adams TV approved by FCC July 11, 1988. Sale to Price Communications Corp. by Clay Communications approved by FCC June 23, 1987. Sale to Cape Fear Telecasting Inc. (William G. Broadfoot Jr., Charles B. Britt, Ferebee Sledge & Craig Wall) approved by FCC August 28, 1968. Note: Left air temporarily January 24, 1981 when plane collided with tower.

Represented (sales): Continental Television Sales.

Represented (legal): Fletcher, Heald & Hildreth PLC.

Personnel:

James Smith, Vice President & General Manager.

Andy Combs, General Sales Manager.

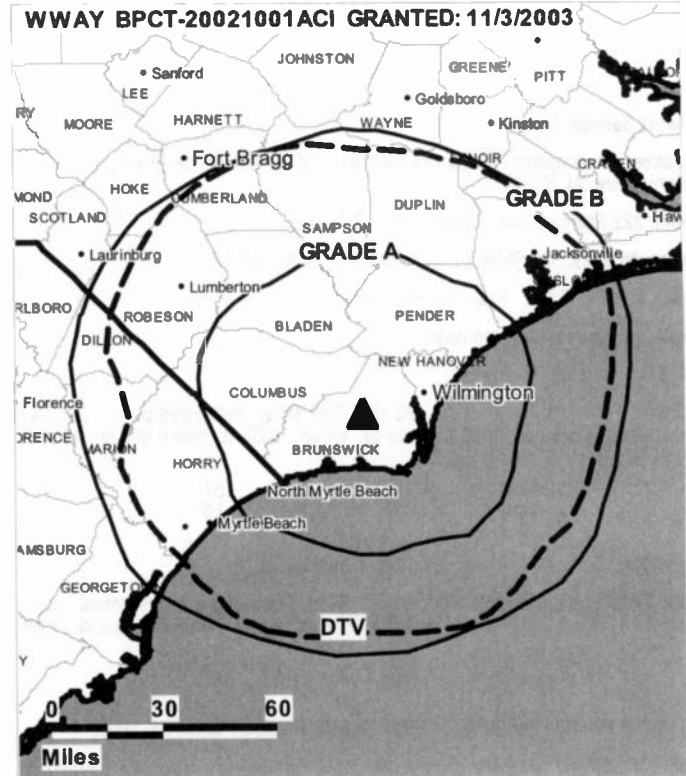
Candy Dunn, Local Sales Manager.

Debbie Johnson, Regional & National Sales Manager.

Andy Henning, News Director.

Jeff Becknell, Chief Engineer.

Kimberly Franklin, Business Manager & Human Resources Director.



Ronda Beck, Program & Traffic Manager.

Jeff Johnson, Promotion Director.

Tim Horton, Production Manager.

Highest 30 Sec. Rate: \$900.

City of License: Wilmington. **Station DMA:** Wilmington, NC. **Rank:** 136.

Circulation © 2006 Nielsen. Coverage based on Nielsen study.

GrandTotal	Cable TV Households	Non-cable TV Households	Total TV Households
Estimated Station Totals *	156,430	66,910	223,340
Average Weekly Circulation (2006)	89,401	25,418	114,819
Average Daily Circulation (2006)			52,506
Station DMA Total	Cable TV Households	Non-cable TV Households	Total TV Households
Estimated Station Totals *	117,100	50,710	167,810
Average Weekly Circulation (2006)	79,494	23,717	103,211
Average Daily Circulation (2006)			49,099
Other DMA Total	Cable TV Households	Non-cable TV Households	Total TV Households
Estimated Station Totals *	39,330	16,200	55,530
Average Weekly Circulation (2006)	9,907	1,701	11,608
Average Daily Circulation (2006)			3,407

*Estimated station totals are sums of the Nielsen TV and Cable TV household estimates for each county in which the station registers viewing of more than 5% as per the Nielsen Survey Methods.

WWAY-DT
Ch. 46

Network Service: ABC.

Licensee: WWAY-TV LLC, 27 Abercom St., Savannah, GA 31401.

Studio: 615 N. Front St., Wilmington, NC 28401.

Mailing Address: 615 N. Front St., Wilmington, NC 28401.

Phone: 910-762-8581. **Fax:** 910-762-8367.

E-mail: jsmith@wwaytv3.com

Web Site: <http://www.wwaytv3.com>

Technical Facilities: Channel No. 46 (662-668 MHz). Authorized power: 1000-kw max. visual, aural. Antenna: 1936-ft above av. terrain, 1926-ft. above ground, 1988-ft. above sea level.

Latitude	34°	07'	53"
Longitude	78°	11'	17"

Note: Latitude and longitude coordinates shown are based on the North American Datum of 1927 (NAD 27) as currently required by the Mass Media Bureau of the FCC.

Ownership: Morris Network Inc. (Group Owner).

Began Operation: Station operating; no on-air date

Represented (legal): Fletcher, Heald & Hildreth PLC.

Represented (sales): Continental Television Sales.

Personnel:

James Smith, Vice President & General Manager.

Andy Combs, General Sales Manager.

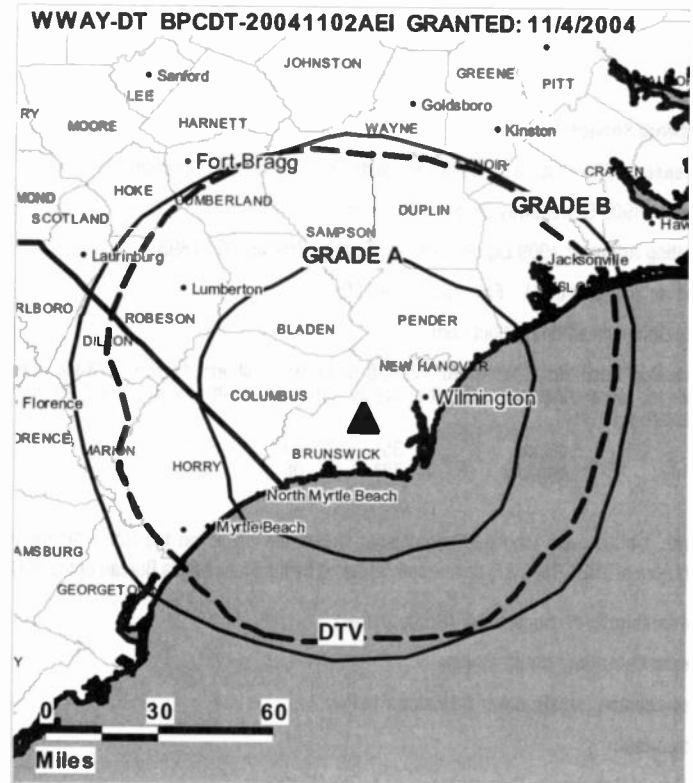
Candy Dunn, Local Sales Manager.

Debbie Johnson, Regional & National Sales Manager.

Adam Henning, News Director.

Jack Becknell, Chief Engineer.

Kimberly Franklin, Business Manager & Human Resources Director.



© 2007 Warren Communications News

Ronda Beck, Program & Traffic Manager.

Jeff Johnson, Promotion Director.

Tim Horton, Production Manager.

City of License: Wilmington. **Station DMA:** Wilmington, NC. **Rank:** 136.

Nielsen Data: Not available.

WRAY-DT
Ch. 42

Network Service: IND.

Licensee: WRAY Inc., 312 Walnut St., Suite 2800, Cincinnati, OH 45202.

Studio: 4909 Expressway Dr, Suite E, Wilson, NC 27893.

Mailing Address: 4909 Expressway Dr., Suite E, Wilson, NC 27893.

Phone: 252-243-0584. **Fax:** 252-237-6290.

E-mail: engineer3042@bbnt.com

Technical Facilities: Channel No. 42 (638-644 MHz). Authorized power: 873-kw max. visual, aural. Antenna: 1768-ft above av. terrain, 1739-ft. above ground, 1978-ft. above sea level.

Latitude	35°	49'	53"
Longitude	78°	08'	50"

Note: Latitude and longitude coordinates shown are based on the North American Datum of 1927 (NAD 27) as currently required by the Mass Media Bureau of the FCC.

Ownership: E. W. Scripps Co. (Group Owner).

Began Operation: No on-air date

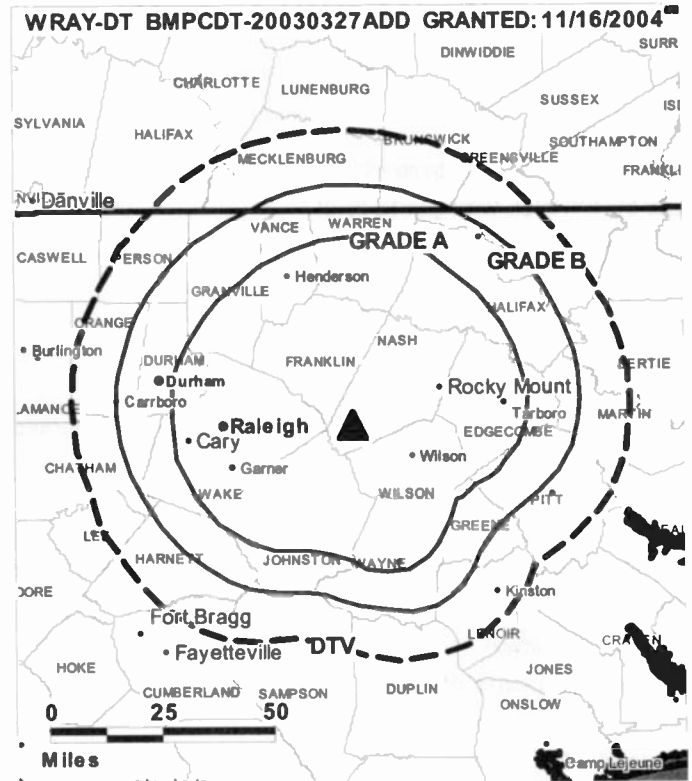
Represented (legal): Baker & Hostetler LLP.

Personnel:

Harold Rabinowitz, General Manager & Chief Engineer.

City of License: Wilson. **Station DMA:** Raleigh-Durham (Fayetteville), NC. **Rank:** 29.

Nielsen Data: Not available.



© 2007 Warren Communications News

WRAY-TV
Ch. 30

Network Service: IND.

Licensee: WRAY Inc., 312 Walnut St., Suite 2800, Cincinnati, OH 45202.

Studio: 4909 Expressway Dr., Suite E, Wilson, NC 27893.

Mailing Address: 4909 Expressway Dr., Suite E, Wilson, NC 27893.

Phone: 252-243-0584. **Fax:** 252-237-6290.

E-mail: engineer3042@bbnt.com

Technical Facilities: Channel No. 30 (566-572 MHz). Authorized power: 1800-kw max. visual, aural. Antenna: 1768-ft above av. terrain, 1739-ft. above ground, 1978-ft. above sea level.

Latitude	35°	49'	53"
Longitude	78°	08'	50"

Digital Facilities: Channel No. 42 (638-644 MHz). Power: 873-kw max. visual, aural. Antenna: 1768-ft above av. terrain, 1739-ft. above ground, 1978-ft. above sea level.

Latitude	35°	49'	53"
Longitude	78°	08'	50"

FCC Digital File Number: BPCDT-19991101AFB. Granted: November 16, 2004.

Note: Latitude and longitude coordinates shown are based on the North American Datum of 1927 (NAD 27) as currently required by the Mass Media Bureau of the FCC.

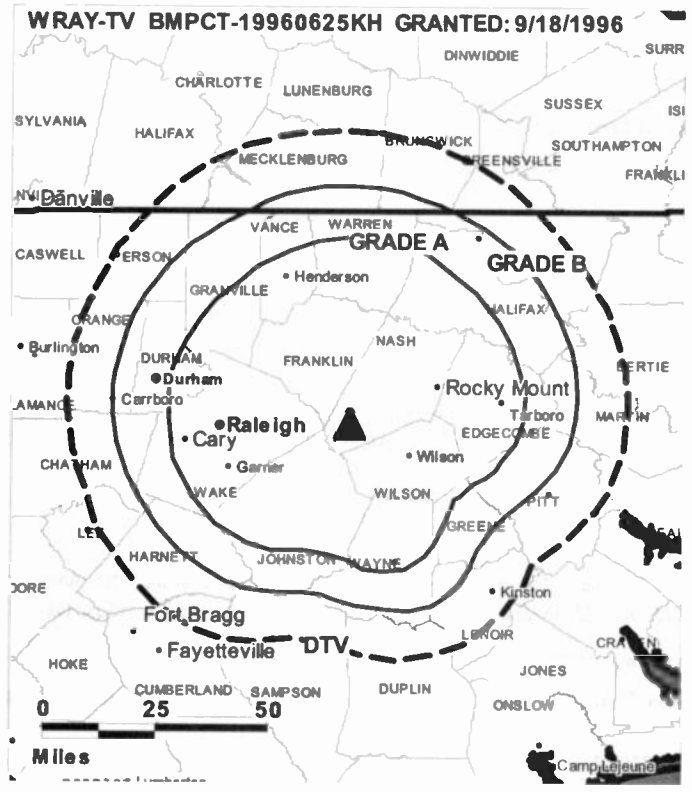
Ownership: E. W. Scripps Co. (Group Owner).

Began Operation: August 7, 1995. Sale to Global Broadcasting Systems Inc. by Wilson Telecasters approved by FCC October 22, 1997 (Television Digest, Vol. 36:34). Global Broadcasting Systems filed for Chapter 11 bankruptcy; transfer to S. James Coopersmith, Trustee approved by FCC July 30, 1997. Sale to Shop At Home Inc. by Coopersmith approved by FCC February 20, 1998. Shop At Home Inc. became Summit America Television Inc. after The E. W. Scripps Co. acquired 70% interest October 31, 2002. Transfer to present owner by Summit America Television Inc. approved by FCC February 27, 2004.

Represented (sales): Roslin Television Sales.

Represented (legal): Baker & Hostetler LLP.

Personnel:



© 2007 Warren Communications News

Harold Rabinowitz, General Manager & Chief Engineer.

Rates: On request.

City of License: Wilson. **Station DMA:** Raleigh-Durham (Fayetteville), NC. **Rank:** 29.

Nielsen Data: Not available.

North Carolina — Winston-Salem

WXII-DT Ch. 31

Network Service: NBC.

Grantee: WXII Hearst-Argyle Television Inc., 700 Coliseum Dr., Winston-Salem, NC 27106.

Studio: 700 Coliseum Dr., Winston-Salem, NC 27106.

Mailing Address: Box 11847, Winston-Salem, NC 27116.

Phone: 336-721-9944. **Fax:** 336-721-0856.

E-mail: jnorvell@hearst.com

Web Site: <http://www.wxii12.com>

Technical Facilities: Channel No. 31 (572-578 MHz). Authorized power: 408-kw max. visual, aural. Antenna: 1877-ft above av. terrain, 525-ft. above ground, 2926-ft. above sea level.

Latitude	36°	22'	31"
Longitude	80°	22'	26"

Note: Latitude and longitude coordinates shown are based on the North American Datum of 1927 (NAD 27) as currently required by the Mass Media Bureau of the FCC.

Ownership: Hearst-Argyle Television Inc. (Group Owner).

Began Operation: March 19, 2002. High Definition. Station operating under Special Temporary Authority at 408-kw max. visual.

Represented (sales): Eagle Television Sales.

Personnel:

Henry E. Price, General Manager.

Michael Pulitzer Jr., Station Manager & Public Service Director.

Glenn Haygood, General Sales Manager.

Matt Bowman, Local Sales Manager.

Susan Chappell, National Sales Manager.

Barry Klaus, News Director.

John Norvell, Engineering Director.

Robbin H. Morrow, Business Manager.



© 2007 Warren Communications News

Mark Strand, Marketing & Promotion Director.

Lisa Eldridge, Research Director.

Ann Irving, Traffic Manager.

City of License: Winston-Salem.

Station DMA: Greensboro-High Point-Winston Salem, NC. Rank: 47.

Nielsen Data: Not available.

WXII-TV
Ch. 12

Network Service: NBC.

Licensee: WXII Hearst-Argyle Television Inc., 888 7th Ave., New York, NY 10106.

Studio: 700 Coliseum Dr., Winston-Salem, NC 27106.

Mailing Address: Box 11847, Winston-Salem, NC 27116.

Phone: 336-721-9944. **Fax:** 336-721-0856.

E-mail: jnorvell@hearst.com

Web Site: http://www.wxii12.com

Technical Facilities: Channel No. 12 (204-210 MHz). Authorized power: 316-kw visual, 63.5-kw aural. Antenna: 1980-ft above av. terrain, 680-ft. above ground, 3095-ft. above sea level.

Latitude 36° 22' 31"
Longitude 80° 22' 26"

Transmitter: Sauratown Mountain, 7-mi. N of King.

Digital Facilities: Channel No. 31 (572-578 MHz). Power: 408-kw max. visual, aural. Antenna: 1877-ft above av. terrain, 525-ft. above ground, 2926-ft. above sea level.

Latitude 36° 22' 31"
Longitude 80° 22' 26"

Note: Latitude and longitude coordinates shown are based on the North American Datum of 1927 (NAD 27) as currently required by the Mass Media Bureau of the FCC.

Multichannel TV Sound: Stereo and separate audio program.

Satellite Earth Station: Transmitter RCA; Satellite Technology, 3.5-meter; Standard Communications, Drake receivers.

News Services: NBC News Channel, AP.

Ownership: Hearst-Argyle Television Inc. (Group Owner).

Began Operation: September 30, 1953. Sale to Multimedia Inc. by Triangle Broadcasting Corp. approved by FCC September 7, 1972 (Television Digest, Vol. 11:44; 12:37). Exchanged by Multimedia with WFBC-TV, Greenville, SC for KSDK, St. Louis, MO 1981-82 (Vol. 21:12; 22:1; 23:8). Sale to present owner by Pulitzer Publishing Co. approved by FCC November 24, 1998 (Vol. 38:22, 48).

Represented (sales): Eagle Television Sales.

Represented (engineering): duTréil, Lundin & Rackley Inc.

Personnel:

Henry E. Price, General Manager.

Michael Pulitzer Jr., Station Manager & Public Service Director.

Glenn Haygood, General Sales Manager.

Matt Bowman, Local Sales Manger.

Susan Chappell, National Sales Manager.

Barry Klaus, News Director.

John Norvell, Engineering Director.

Robin H. Morrow, Business Manager.

Mark Strand, Marketing & Promotion Director.

Lisa Eldridge, Research Director.



Ann Irving, Traffic Manager.

Highest 30 Sec. Rate: \$3000.

City of License: Winston-Salem.

Station DMA: Greensboro-High Point-Winston Salem, NC. Rank: 47.

Circulation © 2006 Nielsen. Coverage based on Nielsen study.

GrandTotal	Cable TV Households	Non-cable TV Households	Total TV Households
Estimated Station Totals *	481,900	344,880	826,780
Average Weekly Circulation (2006)	311,910	139,031	450,941
Average Daily Circulation (2006)			237,176
Station DMA Total	Cable TV Households	Non-cable TV Households	Total TV Households
Estimated Station Totals *	424,080	209,670	633,750
Average Weekly Circulation (2006)	290,834	118,697	409,531
Average Daily Circulation (2006)			220,661
Other DMA Total	Cable TV Households	Non-cable TV Households	Total TV Households
Estimated Station Totals *	57,820	135,210	193,030
Average Weekly Circulation (2006)	21,076	20,334	41,410
Average Daily Circulation (2006)			16,515

*Estimated station totals are sums of the Nielsen TV and Cable TV household estimates for each county in which the station registers viewing of more than 5% as per the Nielsen Survey Methods.

WXLV-DT

Ch. 29

Network Service: ABC.

Grantee: WXLV Licensee LLC, 10706 Beaver Dam Rd., Cockeysville, MD 21030.

Studio: 3500 Myer Lee Dr., Winston-Salem, NC 27101.

Mailing Address: 3500 Myer Lee Dr., Winston-Salem, NC 27101.

Phone: 336-274-4848; 336-722-4545. **Fax:** 336-723-8217.

E-mail: jpruitt@wxdv.sbgnet.com

Web Site: http://www.abc45.com

Technical Facilities: Channel No. 29 (560-566 MHz). Authorized power: 1000-kw max. visual. Antenna: 1890-ft above av. terrain, 1873-ft. above ground.

Latitude	35°	52'	03"
Longitude	79°	49'	26"

Note: Latitude and longitude coordinates shown are based on the North American Datum of 1927 (NAD 27) as currently required by the Mass Media Bureau of the FCC.

Ownership: Sinclair Broadcast Group Inc. (Group Owner).

Began Operation: April 1, 2002. Standard Definition. Station operating under Special Temporary Authority at 750-kw max. visual.

Represented (sales): Millennium Sales & Marketing.

Personnel:

Ron Inman, General Manager.

Bob Nemenz, Local Sales Manager.

Dave Farshing, National Sales Manger.

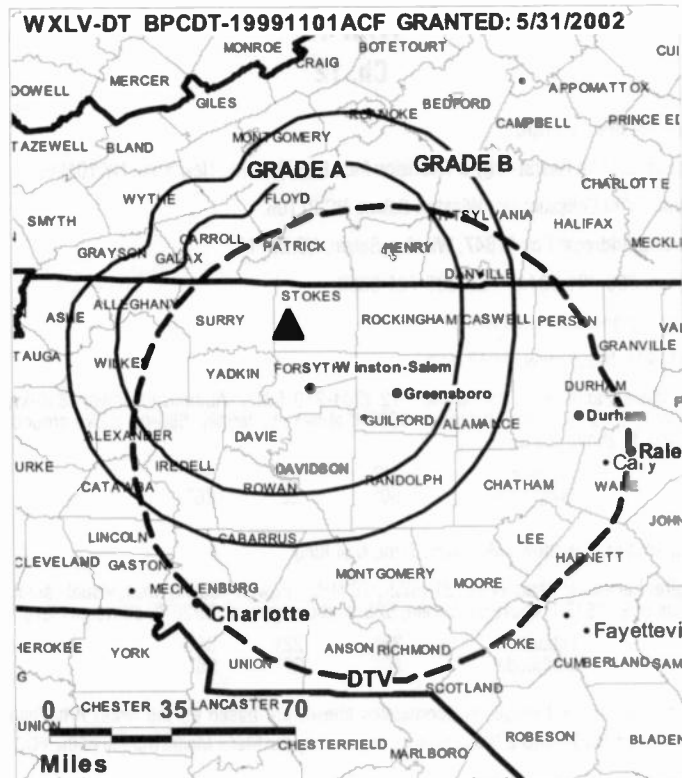
Zane Parnell, Chief Engineer.

Chris Hummel, Business Manager.

Jeanette Pruitt, Program Director.

Tina Samson, Promotion Director.

Jay Paul, Production Manager.



© 2007 Warren Communications News

Jonas Lawrence, Research Director.

Dana Baker, Traffic Manager.

City of License: Winston-Salem.

Station DMA: Greensboro-High Point-Winston Salem, NC. Rank: 47.

Nielsen Data: Not available.

WXLV-TV
Ch. 45

Network Service: ABC.

Licensee: WXLV Licensee LLC, 10706 Beaver Dam Rd., Cockeysville, MD 21030.

Studio: 3500 Myer Lee Dr., Winston-Salem, NC 27101.

Mailing Address: 3500 Myer Lee Dr., Winston-Salem, NC 27101.

Phone: 336-274-4848; 336-722-4545. **Fax:** 336-723-8217.

E-mail: jpruitt@wxdv.sbgnet.com

Web Site: http://www.abc45.com

Technical Facilities: Channel No. 45 (656-662 MHz). Authorized power: 5000-kw visual. Antenna: 1959-ft above av. terrain, 738-ft. above ground, 3018-ft. above sea level.

Latitude 36° 22' 37"
Longitude 80° 22' 10"

Transmitter: End of County Rd. 1172, King.

Digital Facilities: Channel No. 29 (560-566 MHz). Power: 1000-kw max. visual. Antenna: 1890-ft above av. terrain, 1873-ft. above ground.

Latitude 35° 52' 03"
Longitude 79° 49' 26"

FCC Digital File Number: BPCDT-19991101ACF. Granted: May 31, 2001.

Note: Latitude and longitude coordinates shown are based on the North American Datum of 1927 (NAD 27) as currently required by the Mass Media Bureau of the FCC.

Satellite Earth Stations: AFC, Ku-band; Vertex, 4.5-meter KC-band; Comtech, 5-meter C-band; Standard Agile Omni, Scientific-Atlanta receivers.

LMA: Local marketing agreement with WMYV (U), Greensboro.

Ownership: Sinclair Broadcast Group Inc. (Group Owner).

Began Operation: September 23, 1979. Sale to Act III Broadcasting by TVX Broadcast Group approved by FCC December 17, 1986. Sale to Sullivan Broadcasting Co. by Act III approved by FCC December 15, 1995. Transfer to present owner by Sullivan Broadcasting Co. approved by FCC December 10, 2001 (Television Digest, Vol. 38:9; 41:38).

Represented (sales): Millennium Sales & Marketing.

Represented (legal): Arter & Hadden LLP.

Represented (engineering): Lawrence Behr Associates Inc.

Personnel:

Ron Inman, General Manager.

Bob Nemenz, Local Sales Manager.

Dave Farshing, National Sales Manager.

Zane Parnell, Chief Engineer.

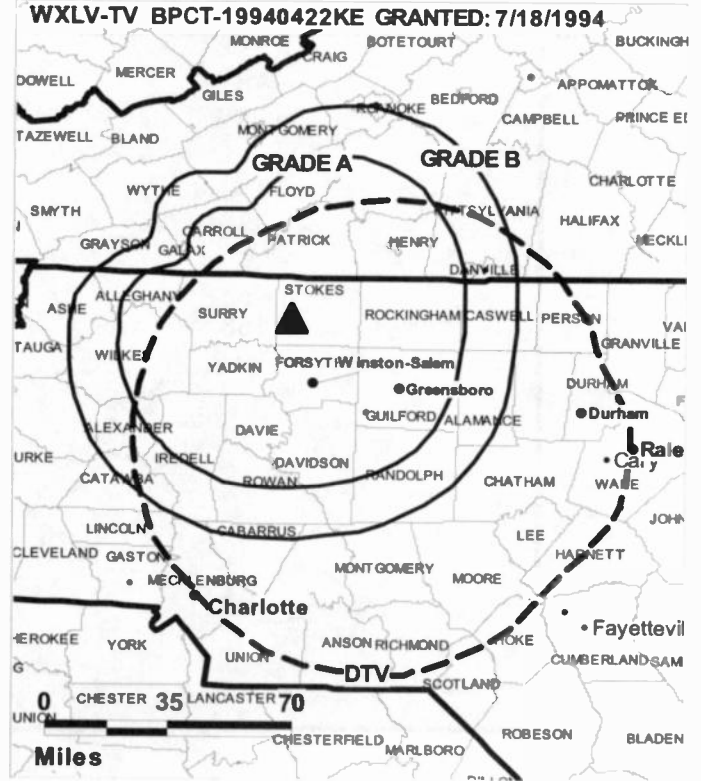
Chris Hummel, Business Manager.

Jeanette Pruitt, Program Director.

Tina Samson, Promotion Director.

Jay Paul, Production Manager.

Jonas Lawrence, Research Director.



© 2007 Warren Communications News

Dana Baker, Traffic Manager.

Rates: On request.

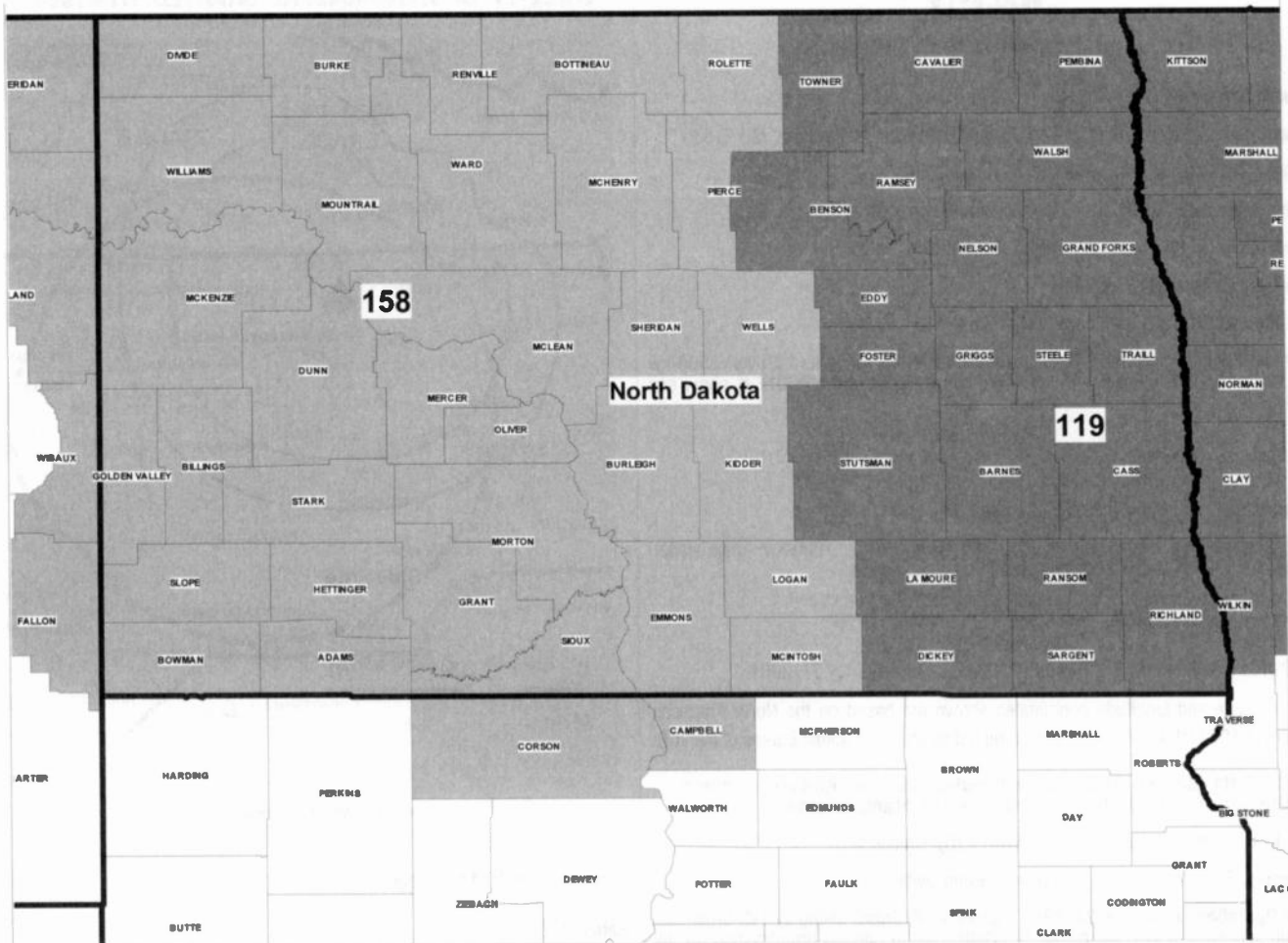
City of License: Winston-Salem.

Station DMA: Greensboro-High Point-Winston Salem, NC. Rank: 47.

Circulation © 2006 Nielsen. Coverage based on Nielsen study.

GrandTotal	Cable TV Households	Non-cable TV Households	Total TV Households
Estimated Station Totals *	429,910	231,540	661,450
Average Weekly Circulation (2006)	223,619	74,719	298,338
Average Daily Circulation (2006)			102,745
Station DMA Total	Cable TV Households	Non-cable TV Households	Total TV Households
Estimated Station Totals *	424,080	209,670	633,750
Average Weekly Circulation (2006)	220,886	72,045	292,931
Average Daily Circulation (2006)			101,446
Other DMA Total	Cable TV Households	Non-cable TV Households	Total TV Households
Estimated Station Totals *	5,830	21,870	27,700
Average Weekly Circulation (2006)	2,733	2,674	5,407
Average Daily Circulation (2006)			1,299

*Estimated station totals are sums of the Nielsen TV and Cable TV household estimates for each county in which the station registers viewing of more than 5% as per the Nielsen Survey Methods.



© 2007 Warren Communications News

MARKET	NIELSEN DMA TV HOUSEHOLDS	RANK	MARKET AREA COMMERCIAL STATIONS
Fargo-Valley City, ND	235,320	119	KBRR (10); KCPM (27); KJRR (7); KNRR (12); KNRR-DT (15); KVLV-DT (58); KVLV-TV (11); KVRN (15); KVRN-DT (19); KXJB-DT (38); KXJB-TV (4); WDAY-DT (21); WDAY-TV (6); WDAZ-DT (59); WDAZ-TV (8)
Minot-Bismarck-Dickinson, ND	135,550	158	KBMY (17); KBMY-DT (16); KFYR-DT (31); KFYR-TV (5); KMCI (14); KMOT (10); KNDX (26); KQCD-TV (7); KUMV-TV (8); KXMA-TV (2); KXMB-DT (23); KXMB-TV (12); KXMC-DT (45); KXMC-TV (13); KXMD-DT (14); KXMD-TV (11); KXND (24)

North Dakota *Digital* Station Totals as of October 1, 2006

	VHF	UHF	TOTAL
Commercial Television	0	11	11
Educational Television	0	7	7
	0	18	18

North Dakota Analog Station Totals as of October 1, 2006

	VHF	UHF	TOTAL
Commercial Television	14	6	20
Educational Television	6	1	7
	20	7	27

North Dakota — Bismarck

KBMY

Ch. 17

(Operates satellite KMCY, Minot)

Network Service: ABC.

Licensee: KBMY-KMCY LLC, 101 N. 5th St., Fargo, ND 58102.

Studio: 3128 E. Broadway Ave., Bismarck, ND 58501.

Mailing Address: Box 7277, Bismarck, ND 58507-7277.

Phone: 701-223-1700. **Fax:** 701-258-0886.

E-mail: kndx@westdakotafox.com

Technical Facilities: Channel No. 17 (488-494 MHz). Authorized power: 510-kw max. visual, 90-kw aural. Antenna: 948-ft above av. terrain, 649-ft. above ground, 2869-ft. above sea level.

Latitude 46° 35' 11"
Longitude 100° 48' 20"

Transmitter: 2-mi. S & 4-mi. E of St. Anthony.

Digital Facilities: Channel No. 16 (482-488 MHz). Power: 1000-kw max. visual, aural. Antenna: 902-ft above av. terrain, 566-ft. above ground, 2796-ft. above sea level.

Latitude 46° 35' 15"
Longitude 100° 48' 20"

FCC Digital File Number: BPCDT-19991028AEC. Granted: November 02, 2004.

Note: Latitude and longitude coordinates shown are based on the North American Datum of 1927 (NAD 27) as currently required by the Mass Media Bureau of the FCC.

Satellite Earth Stations: Transmitter RCA; Harris, 3-meter C-band; Scientific-Atlanta, 4.6-meter Ku-band; Scientific-Atlanta, 4.6-meter C-band; Standard Communications, M/A-Com receivers.

Ownership: Forum Communications Co. (Group Owner).

Began Operation: March 31, 1985.

Represented (sales): Millennium Sales & Marketing.

Represented (legal): Wiley, Rein & Fielding.

Personnel:

Mark Prather, General Manager.

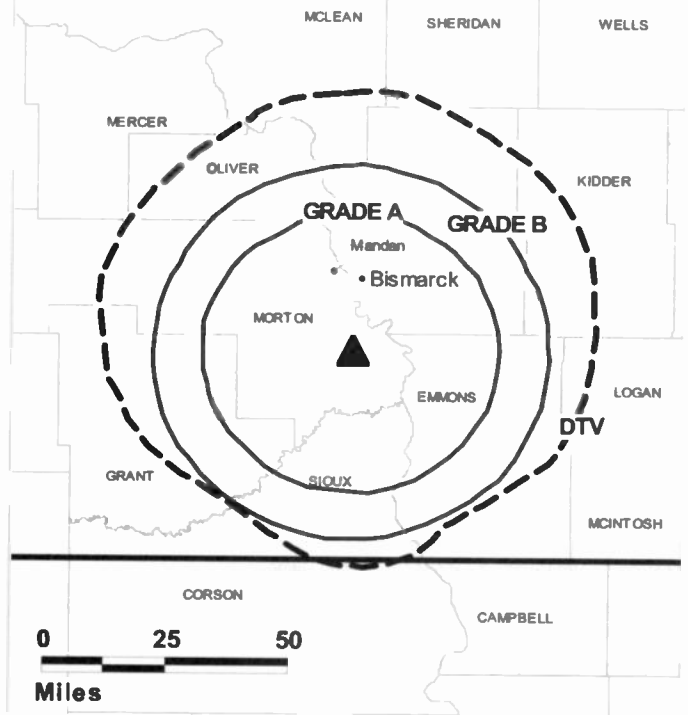
Tony Kruckenberg, Chief Engineer.

Susan Elder, Program & Promotion Director.

Rates: On request.

City of License: Bismarck. **Station DMA:** Minot-Bismarck-Dickinson, ND. **Rank:** 158.

KBMY BPCT-19830620KJ GRANTED: 9/28/1984



© 2007 Warren Communications News

Circulation © 2006 Nielsen. Coverage based on Nielsen study.

GrandTotal	Cable TV Households	Non-cable TV Households	Total TV Households
Estimated Station Totals *	43,840	16,770	60,610
Average Weekly Circulation (2006)	20,457	5,705	26,162
Average Daily Circulation (2006)			8,593
Station DMA Total	Cable TV Households	Non-cable TV Households	Total TV Households
Estimated Station Totals *	43,840	16,770	60,610
Average Weekly Circulation (2006)	20,457	5,705	26,162
Average Daily Circulation (2006)			8,593

*Estimated station totals are sums of the Nielsen TV and Cable TV household estimates for each county in which the station registers viewing of more than 5% as per the Nielsen Survey Methods.

KBMY-DT
Ch. 16

Network Service: ABC.

Grantee: KBMY-KMCY LLC, 101 N. 5th St., Fargo, ND 58102.

Mailing Address: Box 7277, Bismarck, ND 58507.

Phone: 701-237-6500.

E-mail: kndx@westdakotafox.com

Technical Facilities: Channel No. 16 (482-488 MHz). Authorized power: 1000-kw max. visual, aural. Antenna: 902-ft above av. terrain, 566-ft. above ground, 2796-ft. above sea level.

Latitude	46°	35'	15"
Longitude	100°	48'	20"

Requests modification of CP for change to 1.6-kw max. visual, 23-ft above av. terrain, 89-ft. above ground, 1775-ft. above sea level; lat. 46° 48' 23", long. 100° 44' 36", BMPCDT-20060623AAG.

Note: Latitude and longitude coordinates shown are based on the North American Datum of 1927 (NAD 27) as currently required by the Mass Media Bureau of the FCC.

Ownership: Forum Communications Co. (Group Owner).

Began Operation: Station operating under Special Temporary Authority at 1.6-kw max. visual; no on-air date

Represented (sales): Millennium Sales & Marketing.

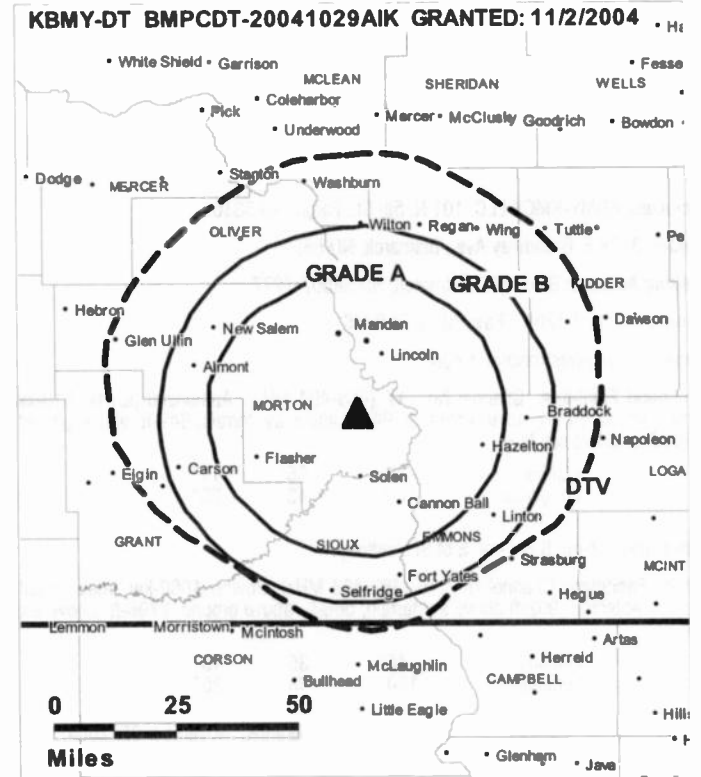
Personnel:

Mark Prather, General Manager.

Tony Kruckenberg, Chief Engineer.

Susan Elder, Program & Promotion Director.

City of License: Bismarck. **Station DMA:** Minot-Bismarck-Dickinson, ND. **Rank:** 158.



© 2007 Warren Communications News

Nielsen Data: Not available.

North Dakota — Bismarck

**KFYR-DT
Ch. 31**

Network Service: NBC.

Grantee: North Dakota Television License Sub LLC, 405 Park Ave., Suite 702, New York, NY 10022-4405.

Studio: 200 N. 4th St., Bismarck, ND 58501.

Mailing Address: Box 1738, Bismarck, ND 58502.

Phone: 701-255-5757. **Fax:** 701-255-8220.

E-mail: kfyrtv@kfyrtv.com

Web Site: <http://www.kfyrtv.com>

Technical Facilities: Channel No. 31 (572-578 MHz). Authorized power: 107-kw max. visual. Antenna: 882-ft above av. terrain, 499-ft. above ground, 2769-ft. above sea level.

Latitude	46°	36'	20"
Longitude	100°	48'	22"

Requests modification of CP for change to 500-kw max. visual, 1276-ft above av. terrain, 892-ft. above ground, 3163-ft. above sea level; BMPCDT-20060629AES.

Note: Latitude and longitude coordinates shown are based on the North American Datum of 1927 (NAD 27) as currently required by the Mass Media Bureau of the FCC.

Ownership: North Dakota Television LLC (Group Owner).

Began Operation: Station operating under Special Temporary Authority at 29.7-kw max. visual; no on-air date

Represented (legal): Dickstein Shapiro Morin & Oshinsky LLP.

Represented (sales): Blair Television.

Personnel:

Holly Stewart, General Manager.

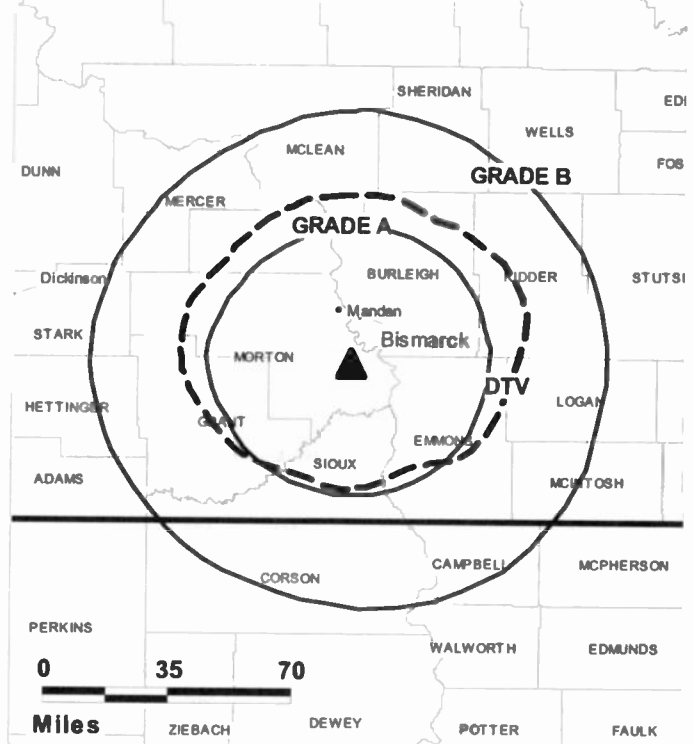
Jim Sande, Operations & Programming Manager.

Barry Schumaler, General Sales Manager.

Oick Heidt, News Director.

Rich Belerle, Chief Engineer.

KFYR-DT BPCDT-19991015AAX GRANTED: 2/23/2000



© 2007 Warren Communications News

Tom Hertz, Business Manager.

LuWanna Ondracek, Promotion Director.

Kathy Scherr, Traffic Manager.

City of License: Bismarck. **Station OMA:** Minot-Bismarck-Dickinson, ND. **Rank:** 158.

Nielsen Data: Not available.

KFYR-TV

Ch. 5

(Operates satellites KQCD-TV, Dickinson; KUMV-TV, Williston; KMOT, Minot)

Network Service: NBC.

Licensee: North Dakota Television License Sub LLC, 405 Park Ave., Suite 702, New York, NY 10022-4405.

Studio: 200 N. 4th St., Bismarck, ND 58501.

Mailing Address: Box 1738, Bismarck, ND 58502.

Phone: 701-255-5757. **Fax:** 701-255-8220.

E-mail: kfyrtv@kfyrtv.com

Web Site: http://www.kfyrtv.com

Technical Facilities: Channel No. 5 (76-82 MHz). Authorized power: 100-kw visual, 13.5-kw aural. Antenna: 1402-ft above av. terrain, 1101-ft. above ground, 3373-ft. above sea level.

Latitude 46° 36' 17"
 Longitude 100° 48' 30"

Transmitter: 12-mi. S of city.

Digital Facilities: Channel No. 31 (572-578 MHz). Power: 107-kw max. visual. Antenna: 882-ft above av. terrain, 499-ft. above ground, 2769-ft. above sea level.

Latitude 46° 36' 20"
 Longitude 100° 48' 22"

FCC Digital File Number: BPCDT-19991015AAX. Granted: February 23, 2000.

Note: Latitude and longitude coordinates shown are based on the North American Datum of 1927 (NAD 27) as currently required by the Mass Media Bureau of the FCC.

Multichannel TV Sound: Stereo only.

Satellite Earth Stations: Transmitter RCA; GE, 6-meter Ku-band; Simulstat, Ku & C-band; Harris, 3-meter C-band; Standard Components, Scientific-Atlanta, Harris, Comsat receivers.

AM Affiliate: KFYR, 5-kw, 550 kHz.

FM Affiliate: KYYY, 100-kw, 92.9 MHz (No. 225), 1402-ft.

News Services: Agri-Data, Sports News Satellite, NBC News Channel, AP.

Ownership: North Dakota Television LLC (Group Owner).

Began Operation: December 19, 1953. Sale to Hoak Media of Dakota License LLC pends. Sale to present owner by Smith Broadcasting Group Inc. approved by FCC October 8, 2002. Sale to Smith Broadcasting Group Inc. by Sunrise Television Partners LP approved by FCC May 20, 2002.

Represented (sales): Blair Television.

Represented (legal): Dickstein Shapiro Morin & Oshinsky LLP.

Represented (engineering): Denny & Associates PC.

Personnel:

Holly Steuart, General Manager.

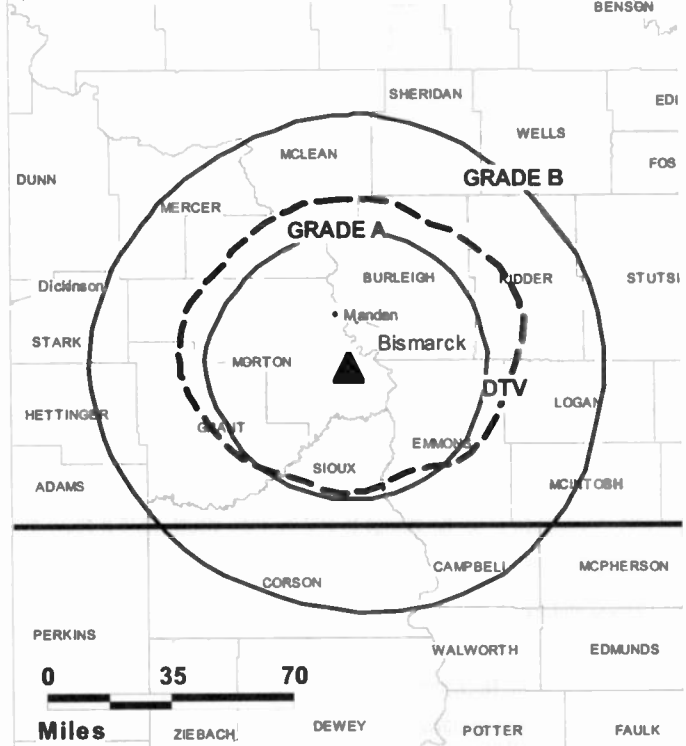
Jim Sande, Operations & Programming Manager.

Barry Schumaler, General Sales Manager.

Dick Heidt, News Director.

Rich Belerle, Chief Engineer.

KFYR-TV BPCT-2965 GRANTED: 2/24/1963



© 2007 Warren Communications News

Tom Hertz, Business Manager.

LuWanna Ondracek, Promotion Director.

Kathy Scherr, Traffic Manager.

Highest 30 Sec. Rate: \$500.

City of License: Bismarck. **Station OMA:** Minot-Bismarck-Dickinson, ND. **Rank:** 158.

Circulation © 2006 Nielsen. Coverage based on Nielsen study.

GrandTotal	Cable TV Households	Non-cable TV Households	Total TV Households
Estimated Station Totals *	40,050	17,460	57,510
Average Weekly Circulation (2006)	31,625	10,035	41,660
Average Daily Circulation (2006)			26,856

Station DMA Total	Cable TV Households	Non-cable TV Households	Total TV Households
Estimated Station Totals *	37,770	16,860	54,630
Average Weekly Circulation (2006)	30,915	9,967	40,882
Average Daily Circulation (2006)			26,513

Other DMA Total	Cable TV Households	Non-cable TV Households	Total TV Households
Estimated Station Totals *	2,280	600	2,880
Average Weekly Circulation (2006)	710	68	778
Average Daily Circulation (2006)			343

*Estimated station totals are sums of the Nielsen TV and Cable TV household estimates for each county in which the station registers viewing of more than 5% as per the Nielsen Survey Methods.

KNDX
Ch. 26
(Operates satellite KXND, Minot)

Network Service: FOX.

Licensee: Prime Cities Broadcasting Inc., 3130 E. Broadway Ave., Box 4026, Bismarck, ND 58502.

Studio: 3130 E. Broadway Ave., Bismarck, ND 58501.

Mailing Address: Box 4026, Bismarck, ND 58502.

Phone: 701-355-0026. **Fax:** 701-250-7244.

E-mail: kndx@westdakotafox.com

Web Site: http://www.westdakotafox.com

Technical Facilities: Channel No. 26 (542-548 MHz). Authorized power: 737.9-kw max. visual. Antenna: 984-ft above av. terrain, 663-ft. above ground, 2884-ft. above sea level.

Latitude 46° 35' 23"
 Longitude 100° 47' 39"

Transmitter: Section 18, T135N, R80W, Morton County.

Note: Latitude and longitude coordinates shown are based on the North American Datum of 1927 (NAD 27) as currently required by the Mass Media Bureau of the FCC.

Ownership: Prime Cities Broadcasting Inc. (Group Owner).

Began Operation: November 7, 1999. Assignment to present owner by KT Broadcasting Inc. approved by FCC June 8, 1999.

Represented (sales): Millennium Sales & Marketing.

Represented (legal): Borsari & Paxson.

Personnel:

Bill Knobler, General Manager.

Terri Benson, General & Local Sales Manager.

Tony Kruckenberg, Chief Engineer.

Harold Helt, Business Manager.

Jennifer Taylor, Program Director & Traffic Manager.

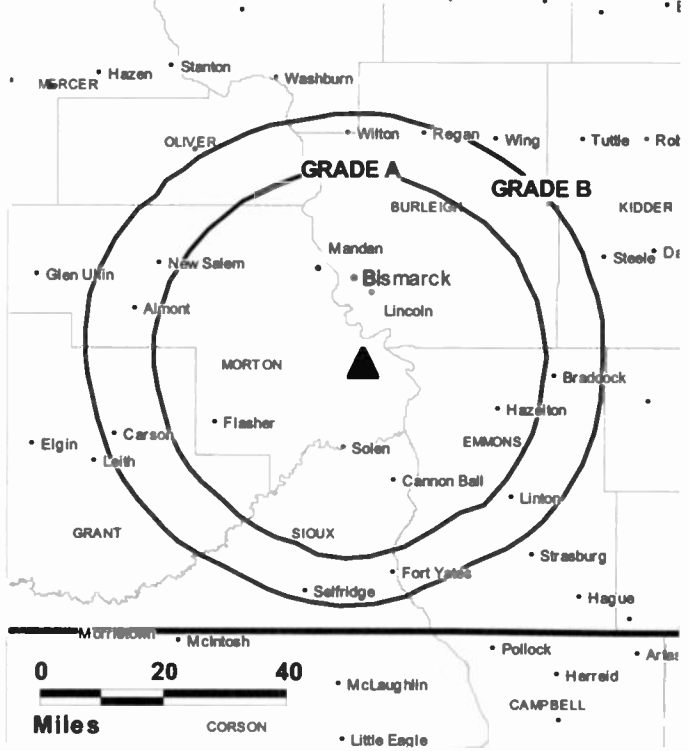
Jessie Wald, Promotion Director.

Gail Reisenquer, Production Manager & Creative Services Director.

Highest 30 Sec. Rate: \$300.

City of License: Bismarck. **Station OMA:** Minot-Bismarck-Dickinson, ND. **Rank:** 158.

KNDX BMPCT-19990520KG GRANTED: 9/20/1999



© 2007 Warren Communications News

Circulation © 2006 Nielsen. Coverage based on Nielsen study.

Grand Total	Cable TV Households	Non-cable TV Households	Total TV Households
Estimated Station Totals *	42,970	16,770	59,740
Average Weekly Circulation (2006)	15,858	5,460	21,318
Average Daily Circulation (2006)			6,632

Station OMA Total	Cable TV Households	Non-cable TV Households	Total TV Households
Estimated Station Totals *	42,970	16,770	59,740
Average Weekly Circulation (2006)	15,858	5,460	21,318
Average Daily Circulation (2006)			6,632

*Estimated station totals are sums of the Nielsen TV and Cable TV household estimates for each county in which the station registers viewing of more than 5% as per the Nielsen Survey Methods.

KXMB-DT
Ch. 23

Network Service: CBS.

Licensee: Reiten Television Inc., 1811 N. 15th St., Box 1617, Bismarck, ND 58501.

Studio: 1811 N. 15th St., Bismarck, ND 58501.

Mailing Address: Box 1617, Bismarck, ND 58502-1617.

Phone: 701-223-9197. **Fax:** 701-223-3320.

E-mail: treiten@kxnet.com

Web Site: http://www.kxmb.com

Technical Facilities: Channel No. 23 (524-530 MHz). Authorized power: 90-kw max. visual. Antenna: 1286-ft above av. terrain, 968-ft. above ground, 3189-ft. above sea level.

Latitude	46°	35'	23"
Longitude	100°	48'	02"

Note: Latitude and longitude coordinates shown are based on the North American Datum of 1927 (NAD 27) as currently required by the Mass Media Bureau of the FCC.

Ownership: Reiten Television (Group Owner).

Began Operation: March 18, 2002. High Definition.

Represented (sales): Continental Television Sales.

Personnel:

Tim Reiten, General Manager.

Julie Bernhardt, National & Regional Sales Manager.

Tammy Blumhagen, Local Sales Manager.

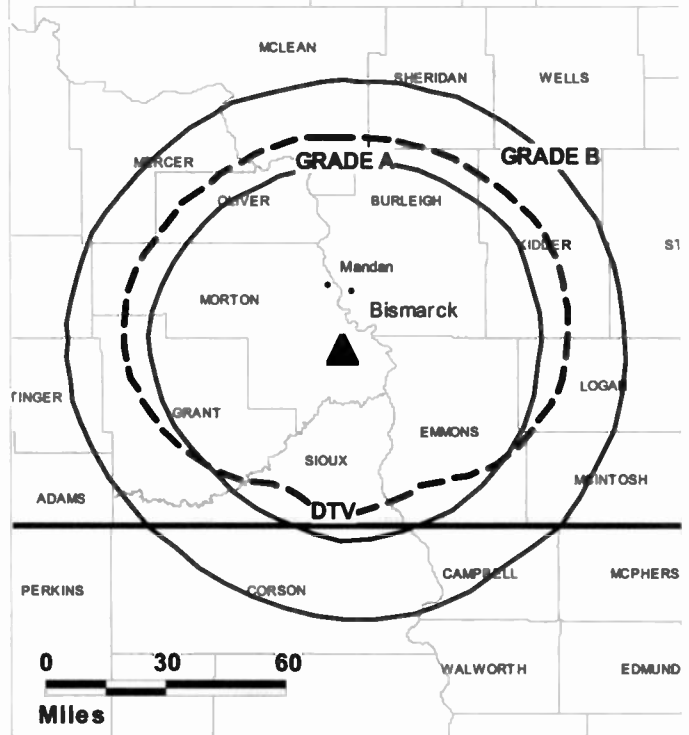
David Lenertz, Corporate Local Sales Manager.

Tom Gerhardt, News Director.

Rocky Hefty, Chief Engineer.

Jeanine Rambough, Program, Promotion, Production & Special Events Director.

KXMB-DT BMPCDT-20010615ALV GRANTED: 7/13/2001



© 2007 Warren Communications News

Kathy Nagel, Traffic Manager.

City of License: Bismarck. **Station DMA:** Minot-Bismarck-Dickinson, ND. **Rank:** 158.

Nielsen Data: Not available.

KXMB-TV
Ch. 12
(Satellite of KXMC-TV, Minot)

Network Service: CBS.

Licensee: Reiten Television Co. Inc., 1811 N. 15th St., Box 1617, Bismarck, ND 58501.

Studio: 1811 N. 15th St., Bismarck, ND 58501.

Mailing Address: Box 1617, Bismarck, ND 58502-1617.

Phone: 701-223-9197. **Fax:** 701-223-3320.

E-mail: treiten@kxnet.com

Web Site: http://www.kxmb.com

Technical Facilities: Channel No. 12 (204-210 MHz). Authorized power: 316-kw visual, 31.6-kw aural. Antenna: 1580-ft. above av. terrain, 1204-ft. above ground, 3449-ft. above sea level.

Latitude	46°	35'	17"
Longitude	100°	48'	26"

Transmitter: 5-mi. E & 2-mi. S of St. Anthony.

Digital Facilities: Channel No. 23 (524-530 MHz). Power: 90-kw max. visual. Antenna: 1286-ft. above av. terrain, 968-ft. above ground, 3189-ft. above sea level.

Latitude	46°	35'	23"
Longitude	100°	48'	02"

Note: Latitude and longitude coordinates shown are based on the North American Datum of 1927 (NAD 27) as currently required by the Mass Media Bureau of the FCC.

News Services: CBS Newspath, AP.

Ownership: Reiten Television (Group Owner).

Began Operation: November 19, 1955. Sale to present owner by KXJB-TV, Valley City-Fargo approved by FCC January 27, 1971 (Television Digest, Vol. 11:5).

Represented (sales): Continental Television Sales.

Represented (legal): Shaw Pittman.

Personnel:

Tim Reiten, General Manager.

Julie Bernhardt, National & Regional Sales Manager.

David Lenertz, Corporate Local Sales Manager.

Tammy Blumhagen, Local Sales Manager.

Tom Gerhardt, News Director.

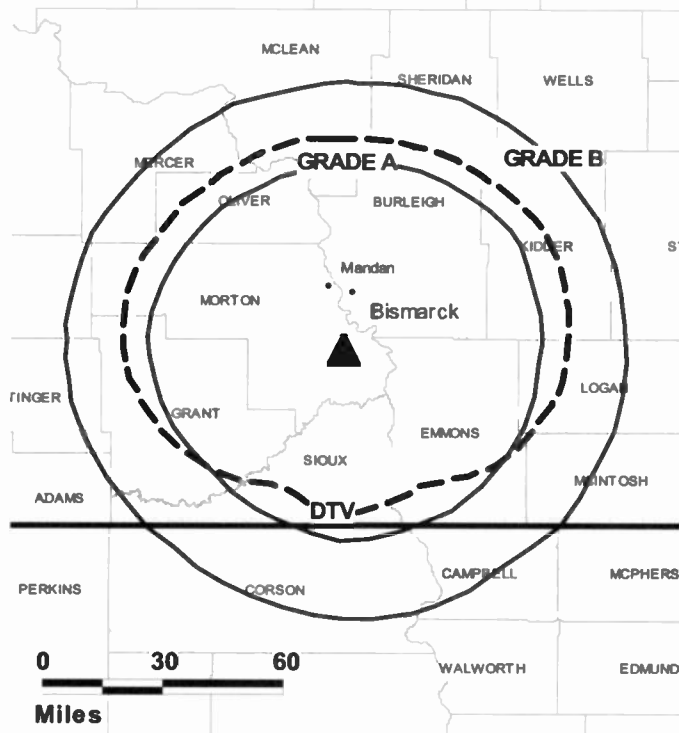
Rocky Hefty, Chief Engineer.

Jeanine Rambough, Program, Promotion, Production & Special Events Director.

Kathy Nagel, Traffic Manager.

Rates: On request.

KXMB-TV BMPCT-7664 GRANTED: 2/15/1977



City of License: Bismarck. **Station DMA:** Minot-Bismarck-Dickinson, ND. **Rank:** 158.

Circulation © 2006 Nielsen. Coverage based on Nielsen study.

GrandTotal	Cable TV Households	Non-cable TV Households	Total TV Households
Estimated Station Totals *	39,120	15,040	54,160
Average Weekly Circulation (2006)	27,644	8,887	36,531
Average Daily Circulation (2006)			19,963
Station OMA Total	Cable TV Households	Non-cable TV Households	Total TV Households
Estimated Station Totals *	36,840	14,440	51,280
Average Weekly Circulation (2006)	27,081	8,819	35,900
Average Daily Circulation (2006)			19,700
Other OMA Total	Cable TV Households	Non-cable TV Households	Total TV Households
Estimated Station Totals *	2,280	600	2,880
Average Weekly Circulation (2006)	563	68	631
Average Daily Circulation (2006)			263

*Estimated station totals are sums of the Nielsen TV and Cable TV household estimates for each county in which the station registers viewing of more than 5% as per the Nielsen Survey Methods.

WDAZ-DT
Ch. 59

Network Service: CW.

Licensee: Forum Communications Co., 301 S. 8th St., Fargo, ND 58103.

Studio: 2220 S. Washington, Grand Forks, ND 58201.

Mailing Address: 2220 S. Washington, Grand Forks, ND 58201.

Phone: 701-775-2511. **Fax:** 701-746-8565.

E-mail: bkerr@wdaz.com

Web Site: <http://www.wdaz.com>

Technical Facilities: Channel No. 59 (740-746 MHz). Authorized power: 100-kw max. visual. Antenna: 1276-ft above av. terrain, 1188-ft. above ground.

Latitude	48°	08'	18"
Longitude	97°	59'	35"

Note: Latitude and longitude coordinates shown are based on the North American Datum of 1927 (NAD 27) as currently required by the Mass Media Bureau of the FCC.

Ownership: Forum Communications Co. (Group Owner).

Began Operation: Operating under Special Temporary Authority at 6-kw; no on-air date. Station plans to flash-cut to channel 8, it's analog allocation, once digital market has become established.

Represented (sales): Continental Television Sales.

Personnel:

Robert Kerr, General Manager.

Rob Horken, Sales Manager.

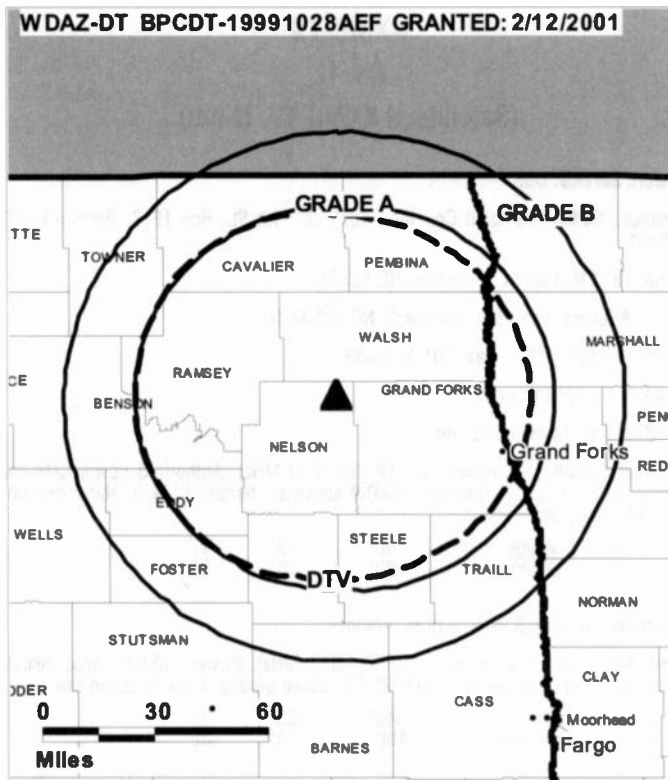
Brad Durick, Sales Associate.

Mike Brue, News Director.

Jeff Awes, Chief Engineer.

Angela Cary, Promotions & Creative Services Director.

Mike Derman, Production Manager.



© 2007 Warren Communications News

Jodi Mishler, Traffic Manager.

Jim L. Johnson, Technical Director.

City of License: Devils Lake. **Station DMA:** Fargo-Valley City, ND. **Rank:** 119.

Nielsen Data: Not available.

WDAZ-TV
Ch. 8
(Satellite of WDAY-TV, Fargo)

Network Service: ABC.

Licensee: Forum Communications Co., 301 S. 8th St., Fargo, ND 58108.

Studio: 2220 S. Washington, Grand Forks, ND 58201.

Mailing Address: 2220 S. Washington, Grand Forks, ND 58201.

Phone: 701-775-2511. **Fax:** 701-746-8565.

E-mail: bkerr@wdaz.com

Web Site: http://www.wdaz.com

Technical Facilities: Channel No. 8 (180-186 MHz). Authorized power: 316-kw visual, 50-kw aural. Antenna: 1480-ft above av. terrain, 1461-ft. above ground, 2982-ft. above sea level.

Latitude 48° 08' 24"
 Longitude 97° 59' 38"

Transmitter: 9-mi. N of Petersburg.

Digital Facilities: Channel No. 59 (740-746 MHz). Power: 100-kw max. visual. Antenna: 1276-ft above av. terrain, 1188-ft. above ground.

Latitude 48° 08' 18"
 Longitude 97° 59' 35"

FCC Digital File Number: BPCDT-19991028AEF. Granted: February 12, 2001.

Note: Latitude and longitude coordinates shown are based on the North American Datum of 1927 (NAD 27) as currently required by the Mass Media Bureau of the FCC.

Satellite Earth Stations: Vertex, 4.5-meter Ku-band; Harris, 4.5-meter C-band; Microdyne, Harris receivers.

News Service: AP.

Ownership: Forum Communications Co. (Group Owner).

Began Operation: February 8, 1967.

Represented (sales): Continental Television Sales.

Represented (legal): Wiley, Rein & Fielding.

Personnel:

Robert Kerr, General Manager.

Rob Horken, Sales Manager.

Brad Durick, Sales Associate.

Mike Brue, News Director.

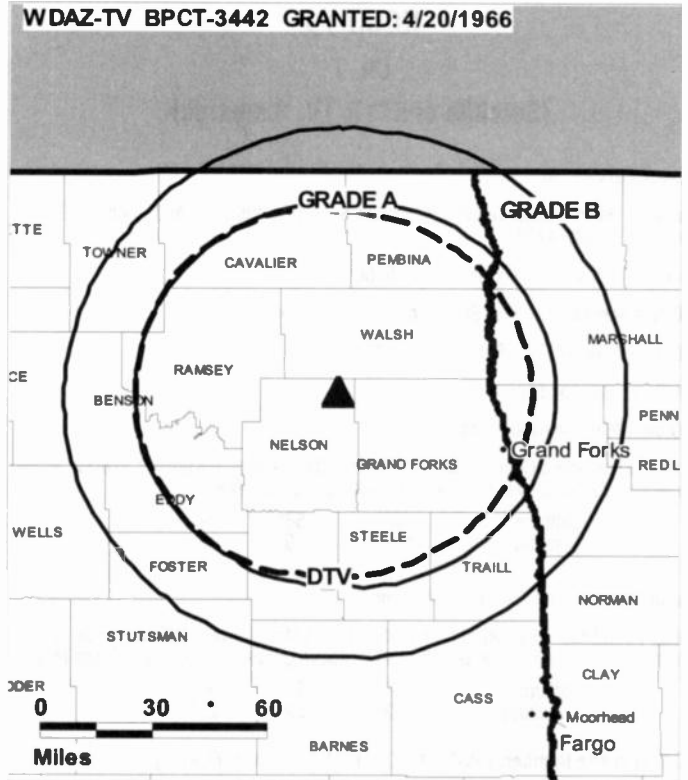
Jeff Awes, Chief Engineer.

Angela Cary, Promotion & Creative Services Director.

Mike Derman, Production Manager.

Jodi Mishler, Traffic Manager.

Jim L. Johnson, Technical Director.



© 2007 Warren Communications News

Rates: On request.

City of License: Devils Lake. **Station DMA:** Fargo-Valley City, ND. **Rank:** 119.

Circulation © 2006 Nielsen. Coverage based on Nielsen study.

GrandTotal	Cable TV Households	Non-cable TV Households	Total TV Households
Estimated Station Totals *	53,960	47,460	101,420
Average Weekly Circulation (2006)	32,109	14,223	46,332
Average Daily Circulation (2006)			23,663
Station DMA Total	Cable TV Households	Non-cable TV Households	Total TV Households
Estimated Station Totals *	53,960	39,630	93,590
Average Weekly Circulation (2006)	32,109	13,508	45,617
Average Daily Circulation (2006)			23,500
Other DMA Total	Cable TV Households	Non-cable TV Households	Total TV Households
Estimated Station Totals *	0	7,830	7,830
Average Weekly Circulation (2006)	0	715	715
Average Daily Circulation (2006)			163

*Estimated station totals are sums of the Nielsen TV and Cable TV household estimates for each county in which the station registers viewing of more than 5% as per the Nielsen Survey Methods.

KQCD-TV
Ch. 7
(Satellite of KFYP-TV, Bismarck)

Network Service: NBC.

Licensee: North Dakota Television License Sub LLC, 405 Park Ave., Suite 702, New York, NY 10022-4405.

Studio: 373 21st St. E, Dickinson, ND 58601.

Mailing Address: 373 21st St. E, Dickinson, ND 58501.

Phone: 701-483-7777. **Fax:** 701-483-8231.

E-mail: news@kqcd.com

Web Site: http://www.kqcd.com

Technical Facilities: Channel No. 7 (174-180 MHz). Authorized power: 316-kw visual. Antenna: 732-ft above av. terrain, 3284-ft. above sea level.

Latitude 46° 56' 49"
 Longitude 102° 59' 17"

Transmitter: 10.5-mi. WNW of Dickinson.

Digital Facilities: Channel No. 18 (494-500 MHz). Power: 125-kw max. visual. Antenna: 571-ft above av. terrain, 486-ft. above ground, 3156-ft. above sea level.

Latitude 46° 56' 53"
 Longitude 102° 59' 25"

FCC Digital File Number: BPCDT-19991015ABD. Granted: February 23, 2000.

Note: Latitude and longitude coordinates shown are based on the North American Datum of 1927 (NAD 27) as currently required by the Mass Media Bureau of the FCC.

Multichannel TV Sound: Stereo only.

Satellite Earth Station: Transmitter RCA; Harris, 4.6-meter Ku-band; Standard Communications receivers.

News Services: Agri-Data, Sports News Satellite, NBC News Channel, AP.

Ownership: North Dakota Television LLC (Group Owner).

Began Operation: July 28, 1980. Sale to Hoak Media of Dakota License LLC pends. Sale to present owner by Smith Broadcasting Group Inc. approved by FCC October 8, 2002. Sale to Smith Broadcasting Group Inc. by Sunrise Television Partners LP approved by FCC February 28, 2002.

Represented (sales): Blair Television.

Represented (legal): Dickstein Shapiro Morin & Oshinsky LLP.

Represented (engineering): Denny & Associates PC.

Personnel:

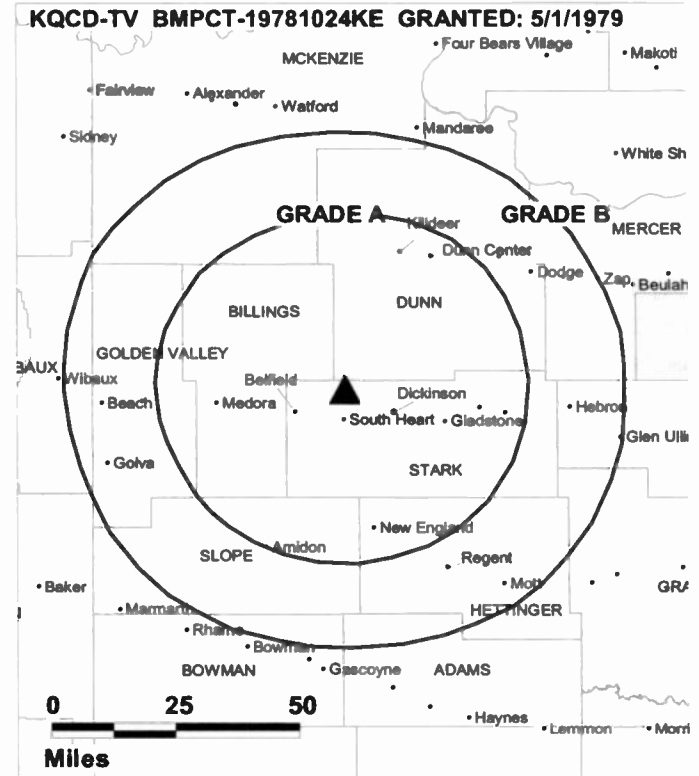
Holly Steuart, General Manager.

Jim Sande, Operations & Programming Manager.

Barry Schumaler, General Sales Manager.

Dick Heidt, News Director.

Rich Beierle, Chief Engineer.



Tom Hertz, Business Manager.

LuWanna Ondracek, Promotion Director.

Kathy Scherr, Traffic Manager.

Rates: On request.

City of License: Dickinson. **Station DMA:** Minot-Bismarck-Dickinson, ND. **Rank:** 158.

Circulation © 2006 Nielsen. Coverage based on Nielsen study.

GrandTotal	Cable TV Households	Non-cable TV Households	Total TV Households
Estimated Station Totals *	8,370	5,230	13,600
Average Weekly Circulation (2006)	6,506	3,587	10,093
Average Daily Circulation (2006)			6,755
Station OMA Total	Cable TV Households	Non-cable TV Households	Total TV Households
Estimated Station Totals *	8,370	5,230	13,600
Average Weekly Circulation (2006)	6,506	3,587	10,093
Average Daily Circulation (2006)			6,755

*Estimated station totals are sums of the Nielsen TV and Cable TV household estimates for each county in which the station registers viewing of more than 5% as per the Nielsen Survey Methods.

KXMA-TV
Ch. 2
(Satellite of KXMC-TV, Minot)

Network Service: CBS.

Licensee: Reiten Television Co. Inc., 1625 W. Villard, Drawer B, Dickinson, ND 58601.

Studio: 1625 W. Villard, Dickinson, ND 58601.

Mailing Address: Drawer B, Dickinson, ND 58602.

Phone: 701-483-1400. **Fax:** 701-483-1401.

E-mail: dreiten@kxnet.com

Web Site: http://www.kxma.com

Technical Facilities: Channel No. 2 (54-60 MHz). Authorized power: 100-kw visual, 10-kw aural. Antenna: 840-ft above av. terrain, 621-ft. above ground, 3556-ft. above sea level.

Latitude 46° 43' 30.15"
 Longitude 102° 54' 58.16"

Transmitter: 10.5-mi. S, 6-mi. W of Dickinson.

Digital Facilities: Channel No. 19 (500-506 MHz). Power: 50-kw max. visual, aural. Antenna: 712-ft above av. terrain, 459-ft. above ground, 3389-ft. above sea level.

Latitude 46° 43' 35"
 Longitude 102° 54' 57"

FCC Digital File Number: BPCDT-20000501ABX. Granted: January 05, 2004.

Note: Latitude and longitude coordinates shown are based on the North American Datum of 1927 (NAD 27) as currently required by the Mass Media Bureau of the FCC.

News Service: AP.

Ownership: Reiten Television (Group Owner).

Began Operation: October 15, 1956. Sale to present owner by Northern Plains Broadcasting Group approved by FCC December 4, 1984. Sale to Northern Plains Broadcasting Group by Stanley Deck approved by FCC April 22, 1983. Sale to Deck by Dickinson Radio Association, increasing Stanley Deck's holdings from 5% to 99%, approved by FCC October 25, 1966 (Television Digest, Vol. 6:44).

Represented (sales): Continental Television Sales.

Represented (sales): Reiten Television.

Represented (legal): Shaw Pittman.

Personnel:

Tim Reiten, President & General Manager.

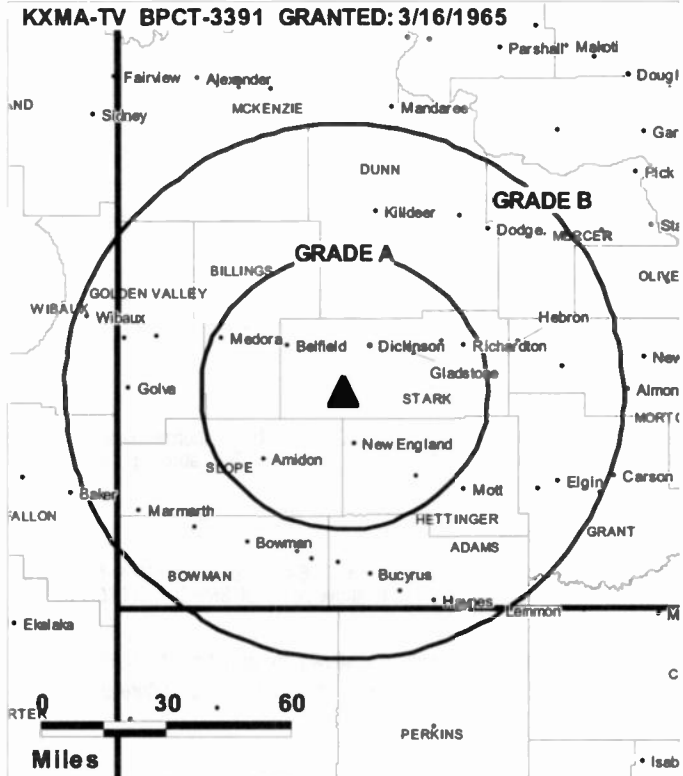
Darren Lenertz, Corporate Local Sales Manager.

Cathy Vix, Local Sales Manager.

Julie Bernhardt, National & Regional Sales Manager.

Jeff Nelson, News Director.

Rocky Hefty, Chief Engineer.



Bill Kohler, Assistant Engineer.

Mark Enderle, Production Manager & Creative Services Director.

Mary Jane Messmer, Traffic Manager.

Highest 30 Sec. Rate: \$35.

City of License: Dickinson. **Station DMA:** Minot-Bismarck-Dickinson, ND. **Rank:** 158.

Circulation © 2006 Nielsen. Coverage based on Nielsen study.

GrandTotal	Cable TV Households	Non-cable TV Households	Total TV Households
Estimated Station Totals *	8,370	4,910	13,280
Average Weekly Circulation (2006)	4,833	1,998	6,831
Average Daily Circulation (2006)			3,450
Station DMA Total	Cable TV Households	Non-cable TV Households	Total TV Households
Estimated Station Totals *	8,370	4,910	13,280
Average Weekly Circulation (2006)	4,833	1,998	6,831
Average Daily Circulation (2006)			3,450

*Estimated station totals are sums of the Nielsen TV and Cable TV household estimates for each county in which the station registers viewing of more than 5% as per the Nielsen Survey Methods.

KVLY-DT
Ch. 58

Network Service: NBC.

Grantee: North Dakota Television License Sub LLC, 405 Park Ave., Suite 702, New York, NY 10022-4405.

Studios: 1350 21st Ave. S, Fargo, ND 58103; 600 DeMers Ave., Grand Forks, ND 58208.

Mailing Address: Box 1878, Fargo, ND 58107.

Phone: 701-237-5211; 701-772-3481. **Fax:** 701-237-5396.

E-mail: mail@kvlytv11.com

Web Site: http://www.kvlytv11.com

Technical Facilities: Channel No. 44 (650-656 MHz). Authorized power: 414-kw visual, aural. Antenna: 1781-ft above av. terrain, 1788-ft. above ground, 2762-ft. above sea level.

Latitude	47°	20'	32"
Longitude	97°	17'	20"

Requests modification of CP for change to 356-kw max. visual, 1890-ft above av. terrain, 1896-ft. above ground, 2871-ft. above sea level; BMPCDT-20060629AFS.

Note: Latitude and longitude coordinates shown are based on the North American Datum of 1927 (NAD 27) as currently required by the Mass Media Bureau of the FCC.

News Services: AP, NBC News Channel.

Ownership: North Dakota Television LLC (Group Owner).

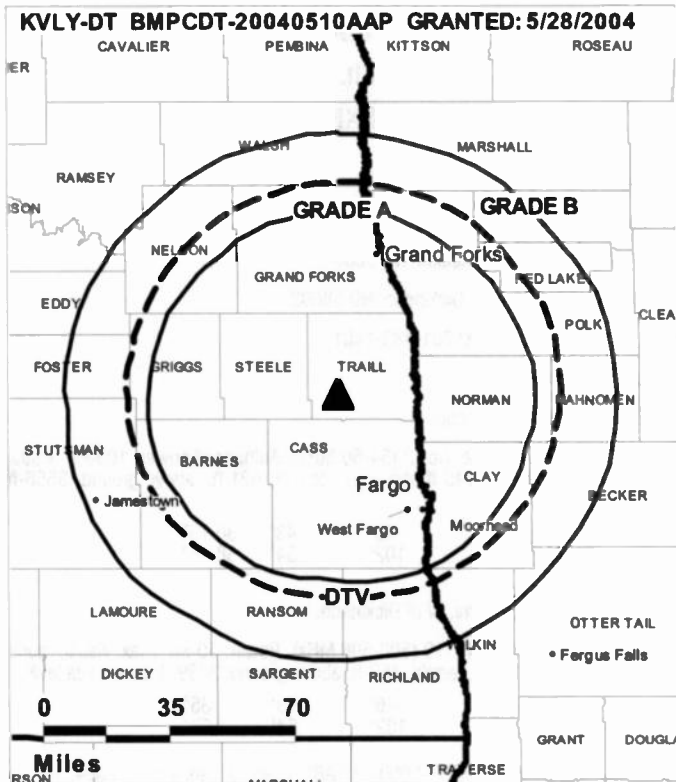
Began Operation: Station operating under Special Temporary Authority at 365-kw max. visual; no on-air date

Represented (sales): Blair Television.

Represented (legal): Dickstein Shapiro Morin & Oshinsky LLP.

Personnel:

- Charley Johnson, General Manager & News Director.
- Jeff Petrik, Operations Manager & Program Director.
- Ron Westrick, Local & Regional Sales Manager.
- Roger Johnson, Chief Engineer.



Diane Pinkerman, Business Manager.

Pam Petrik, Creative Services & Promotion Director.

Carol Gillett, Traffic Manager.

Highest 30 Sec. Rate: \$800.

City of License: Fargo. **Station DMA:** Fargo-Valley City, ND. **Rank:** 119.

Nielsen Data: Not available.

KVLY-TV
Ch. 11

Network Service: NBC.

Licensee: North Dakota Television License Sub LLC, 405 Park Ave., Suite 702, New York, NY 10022-4405.

Studios: 600 DeMers Ave., Grand Forks, ND 58208; 1350 21st Ave. S, Fargo, ND 58103.

Mailing Address: Box 1878, Fargo, ND 58107.

Phone: 701-237-5211; 701-772-3481. **Fax:** 701-237-5396.

E-mail: mail@kvlytv11.com

Web Site: http://www.kvlytv11.com

Technical Facilities: Channel No. 11 (198-204 MHz). Authorized power: 304-kw visual, 45.7-kw aural. Antenna: 2000-ft above av. terrain, 2063-ft. above ground, 3058-ft. above sea level.

Latitude 47° 20' 36"
Longitude 97° 17' 17"

Transmitter: 3-mi. W of Blanchard.

Digital Facilities: Channel No. 44 (650-656 MHz). Power: 414-kw visual, aural. Antenna: 1781-ft above av. terrain, 1788-ft. above ground, 2762-ft. above sea level.

Latitude 47° 20' 32"
Longitude 97° 17' 20"

FCC Digital File Number: BPCDT-19991015AAS. Granted: May 28, 2004.

Note: Latitude and longitude coordinates shown are based on the North American Datum of 1927 (NAD 27) as currently required by the Mass Media Bureau of the FCC.

Multichannel TV Sound: Stereo only.

Satellite Earth Stations: Transmitter RCA; Harris, 6.1-meter C-band; RCA, 4.5-meter Ku-band; Standard Components, M/A-Corn, Harris receivers.

News Services: AP, NBC News Channel.

Ownership: North Dakota Television LLC (Group Owner).

Began Operation: October 11, 1959. Sale to Hoak Media of Dakota License LLC pends. Sale to present owner by Smith Broadcasting Group Inc. approved by FCC October 8, 2002. Sale to Smith Broadcasting Group Inc. by Sunrise Television Partners LP approved by FCC February 28, 2002. Transfer of control to Smith Broadcasting Partners LP approved by FCC July 12, 2000; equity interest retained by Sunrise Television Partners LP. Sale to Sunrise Television Partners LP by Meyer Broadcasting Co. approved by FCC August 13, 1998. Sale to Meyer Broadcasting Co. from Spokane Television approved by FCC January 20, 1995. Sale to Spokane Television approved by FCC December 23, 1968. Sale of control to Natco by Polaris Corp. approved by FCC September 23, 1966. Sale of control to Polaris by North Dakota Broadcasting approved by FCC July 25, 1962.

Represented (sales): Blair Television.

Represented (legal): Dickstein Shapiro Morin & Oshinsky LLP.

Personnel:

Charley Johnson, General Manager & News Director.

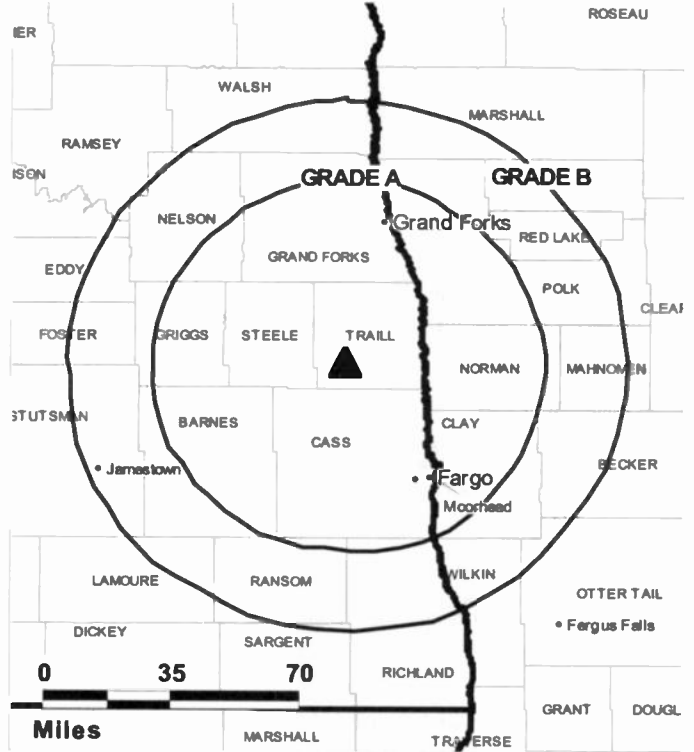
Jeff Petrik, Operations & Program Manager.

Ron Westrick, Local & Regional Sales Manager.

Roger Johnson, Chief Engineer.

Diane Pinkerman, Business Manager.

KVLY-TV BMPCT-5881 GRANTED: 8/13/1963



© 2007 Warren Communications News

Pam Petrik, Creative Services & Promotion Director.

Carol Gillett, Traffic Manager.

Highest 30 Sec. Rate: \$850.

City of License: Fargo. **Station DMA:** Fargo-Valley City, ND. **Rank:** 119.

Circulation © 2006 Nielsen. Coverage based on Nielsen study.

GrandTotal	Cable TV Households	Non-cable TV Households	Total TV Households
Estimated Station Totals *	153,380	87,070	240,450
Average Weekly Circulation (2006)	106,630	55,607	162,237
Average Daily Circulation (2006)			89,863

Station DMA Total	Cable TV Households	Non-cable TV Households	Total TV Households
Estimated Station Totals *	132,930	78,980	211,910
Average Weekly Circulation (2006)	103,076	54,084	157,160
Average Daily Circulation (2006)			88,263

Other DMA Total	Cable TV Households	Non-cable TV Households	Total TV Households
Estimated Station Totals *	20,450	8,090	28,540
Average Weekly Circulation (2006)	3,554	1,523	5,077
Average Daily Circulation (2006)			1,600

*Estimated station totals are sums of the Nielsen TV and Cable TV household estimates for each county in which the station registers viewing of more than 5% as per the Nielsen Survey Methods.

KVRR

Ch. 15

(Operates satellites KNRR, Pembina; KJRR, Jamestown; KBRR, Thief River Falls)

Network Service: FOX.

Licensee: Red River Broadcast Co. LLC, Box 9115, Fargo, ND 58106-9115.

Studio: 4015 9th Ave., Fargo, ND 58103.

Mailing Address: Box 9115, Fargo, ND 58106-9115.

Phone: 701-277-1515. **Fax:** 701-277-9656 (news).

E-mail: news@kvrr.com

Web Site: http://www.kvrr.com

Technical Facilities: Channel No. 15 (476-482 MHz). Authorized power: 4170-kw max. visual, 417-kw aural. Antenna: 1243-ft above av. terrain, 1063-ft. above ground, 2516-ft. above sea level.

Latitude 46° 40' 49"
Longitude 96° 13' 40"

Digital Facilities: Channel No. 19 (500-506 MHz). Power: 1000-kw max. visual. Antenna: 1243-ft above av. terrain, 1062-ft. above ground.

Latitude 46° 40' 29"
Longitude 96° 13' 40"

FCC Digital File Number: BPCDT-19991028ACA. Granted: November 15, 1999.

Note: Latitude and longitude coordinates shown are based on the North American Datum of 1927 (NAD 27) as currently required by the Mass Media Bureau of the FCC.

Multichannel TV Sound: Stereo only.

Satellite Earth Stations: Transmitter NEC; Scientific-Atlanta, 7-meter; Andrew, 7-meter; RCA, Ku-band; Harris, 4.5-meter Ku-band; Scientific-Atlanta, 5-meter; Scientific-Atlanta, M/A-Com receivers.

Ownership: Red River Broadcast Corp. (Group Owner).

Began Operation: February 14, 1983. Sale to Fargo Broadcasting Corp. approved by FCC March 12, 1985. Transfer of 50% control to John W. Bolter approved by FCC July 19, 1985. Transfer of control to present owner by Bolter approved by FCC August 4, 1987.

Represented (sales): Millennium Sales & Marketing.

Represented (legal): Holland & Knight LLP.

Represented (engineering): duTreil, Lundin & Rackley Inc.

Personnel:

Ro Grignon, President.

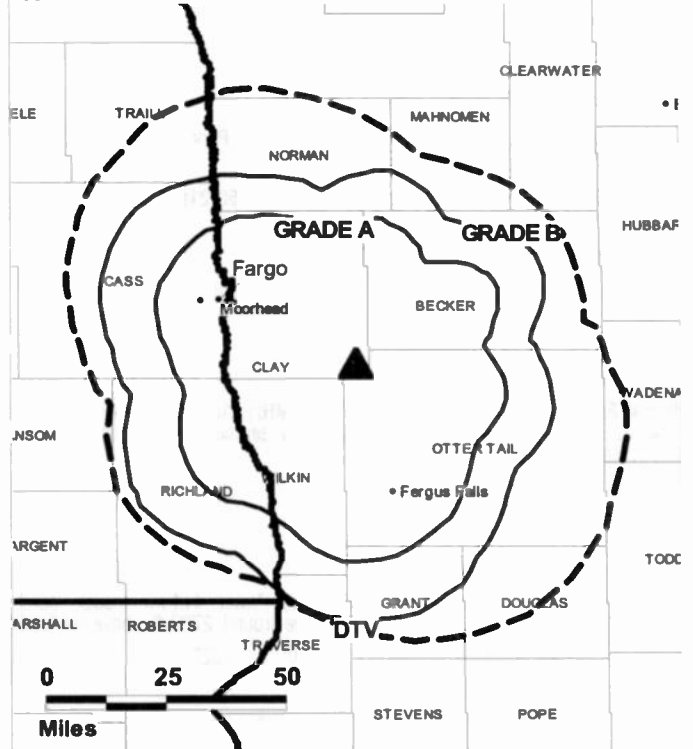
Myron Kunin, Chief Executive Officer.

Kathy Lau, Vice President & General Manager.

Jim Shaw, News Director.

Rates: On request.

KVRR BPCT-19870330KS GRANTED: 8/28/1987



© 2007 Warren Communications News

City of License: Fargo. **Station DMA:** Fargo-Valley City, ND. **Rank:** 119.

Circulation © 2006 Nielsen. Coverage based on Nielsen study.

GrandTotal	Cable TV Households	Non-cable TV Households	Total TV Households
Estimated Station Totals *	83,430	101,830	185,260
Average Weekly Circulation (2006)	44,112	33,047	77,159
Average Daily Circulation (2006)			26,972
Station DMA Total	Cable TV Households	Non-cable TV Households	Total TV Households
Estimated Station Totals *	77,420	73,430	150,850
Average Weekly Circulation (2006)	43,025	31,229	74,254
Average Daily Circulation (2006)			26,377
Other DMA Total	Cable TV Households	Non-cable TV Households	Total TV Households
Estimated Station Totals *	6,010	28,400	34,410
Average Weekly Circulation (2006)	1,087	1,818	2,905
Average Daily Circulation (2006)			595

*Estimated station totals are sums of the Nielsen TV and Cable TV household estimates for each county in which the station registers viewing of more than 5% as per the Nielsen Survey Methods.

KVRR-DT

Ch. 19

Network Service: FOX.

Grantee: Red River Broadcast Co. LLC, Box 9115, Fargo, ND 58106.

Mailing Address: Box 9115, Fargo, ND 58106.

Phone: 701-277-1515. **Fax:** 701-277-9656 (news).

E-mail: news@kvrr.com

Technical Facilities: Channel No. 19 (500-506 MHz). Authorized power: 1000-kw max. visual. Antenna: 1243-ft above av. terrain, 1062-ft. above ground.

Latitude	46°	40'	29"
Longitude	96°	13'	40"

Note: Latitude and longitude coordinates shown are based on the North American Datum of 1927 (NAD 27) as currently required by the Mass Media Bureau of the FCC.

Ownership: Red River Broadcast Corp. (Group Owner).

Began Operation: Station operating under Special Temporary Authority at 4.81-kw max. visual; no on-air date

Represented (engineering): duTreil, Lundin & Rackley Inc.

Represented (legal): Holland & Knight LLP.

Represented (sales): Millennium Sales & Marketing.

Personnel:

Ro Grignon, President.

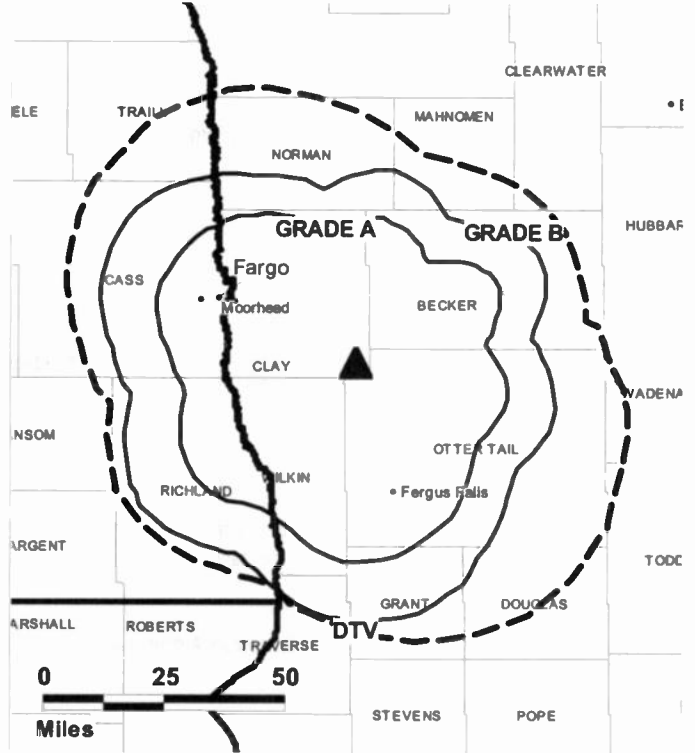
Myron Kunin, Chief Executive Officer.

Kathy Lau, Vice President & General Manager.

Jim Shaw, News Director.

City of License: Fargo. **Station DMA:** Fargo-Valley City, ND. **Rank:** 119.

KVRR-DT BPCDT-19991028ACA GRANTED: 9/28/2001



© 2007 Warren Communications News

Nielsen Data: Not available.

WDAY-DT
Ch. 21

Network Service: CW, ABC.

Grantee: Forum Communications Co. LLC, 301 S. 8th St., Fargo, ND 58103.

Studio: 301 S. 8th St., Fargo, ND 58103.

Mailing Address: Box 2466, Fargo, ND 58108.

Phone: 701-237-6500. **Fax:** 701-241-5368.

E-mail: mprather@wday.com

Web Site: http://www.wday.com

Technical Facilities: Channel No. 21 (512-518 MHz). Authorized power: 1000-kw max. visual, aural. Antenna: 1056-ft above av. terrain, 1070-ft. above ground, 2014-ft. above sea level.

Latitude	47°	00'	28"
Longitude	97°	12'	02"

Note: Latitude and longitude coordinates shown are based on the North American Datum of 1927 (NAD 27) as currently required by the Mass Media Bureau of the FCC.

Ownership: Forum Communications Co. (Group Owner).

Began Operation: Station operating under Special Temporary Authority at 7.4-kw max. visual; no on-air date

Represented (sales): Continental Television Sales.

Personnel:

William C. Marcll, President.

Mark Prather, General Manager.

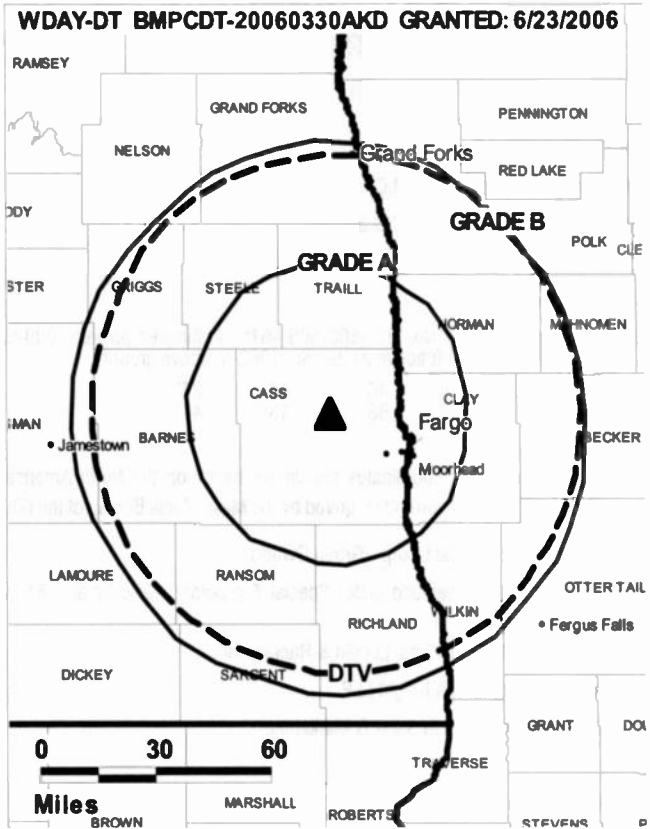
Susan Elder, Operations Manager.

Carol Anhorn, General Sales Manager.

Al Aamodt, News Director.

Tom Thompson, Chief Engineer.

Bonnie Reberg, Business Manager.



Dave Wee, Promotion Director.

Bernie Just, Traffic Manager.

City of License: Fargo. **Station DMA:** Fargo-Valley City, ND. **Rank:** 119.

Nielsen Data: Not available.

WDAY-TV

Ch. 6

(Operates satellite WDAZ-TV, Devils Lake)

Network Service: ABC.

Licensee: Forum Communications Co., 301 8th St. S, Fargo, ND 58103.

Studio: 301 8th St. S, Fargo, ND 58103.

Mailing Address: Box 2466, Fargo, ND 58108.

Phone: 701-237-6500. **Fax:** 701-241-5368.

E-mail: mprather@wday.com

Web Site: http://www.wday.com

Technical Facilities: Channel No. 6 (82-88 MHz). Authorized power: 100-kw visual, 11.2-kw aural. Antenna: 1150-ft above av. terrain, 1206-ft. above ground, 2152-ft. above sea level.

Latitude 47° 00' 43"
Longitude 97° 11' 58"

Transmitter: 1-mi. E of Armentia.

Digital Facilities: Channel No. 21 (512-518 MHz). Power: 1000-kw max. visual, aural. Antenna: 1056-ft above av. terrain, 1070-ft. above ground, 2014-ft. above sea level.

Latitude 47° 00' 28"
Longitude 97° 12' 02"

FCC Digital File Number: BPCDT-19991028ABK. Granted: June 23, 2006.

Note: Latitude and longitude coordinates shown are based on the North American Datum of 1927 (NAD 27) as currently required by the Mass Media Bureau of the FCC.

Satellite Earth Stations: Transmitter Harris; Microdyne, 7-meter C-band; Andrew, 7-meter C-band; Vertex, 4.5-meter Ku-band; Andrew, 4.5-meter C-band; Standard Communications, Microdyne, Andrew receivers.

AM Affiliate: WDAY, 5-kw, 970 kHz.

News Services: Conus, AP.

Ownership: Forum Communications Co. (Group Owner).

Began Operation: June 1, 1953. Sale of remaining 55.56% interest to Fargo Forum (owned by the Black family) by E. C. & Marie E. Reineke approved by FCC July 20, 1960 by FCC (Television Digest, Vol. 16:31).

Represented (sales): Continental Television Sales.

Represented (legal): Wiley, Rein & Fielding.

Personnel:

William C. Marcil, President.

Mark Prather, General Manager.

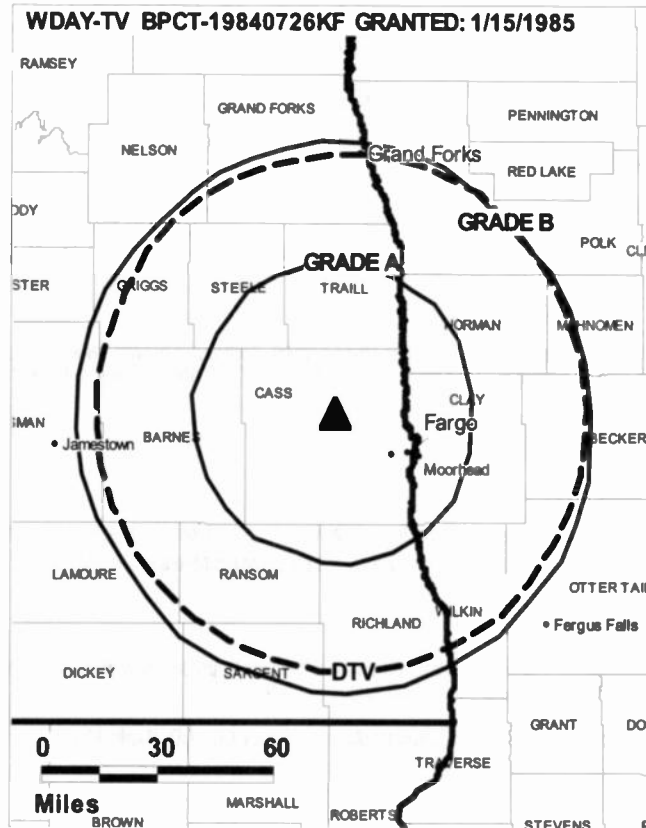
Susan Eider, Operations Manager.

Carol Anhorn, General Sales Manager.

Al Aamodt, News Director.

Tom Thompson, Chief Engineer.

Bonnie Reberg, Business Manager.



© 2007 Warren Communications News

Dave Wee, Promotion Director.

Bernie Just, Traffic Manager.

Rates: On request.

City of License: Fargo. **Station DMA:** Fargo-Valley City, ND. **Rank:** 119.

Circulation © 2006 Nielsen. Coverage based on Nielsen study.

GrandTotal	Cable TV Households	Non-cable TV Households	Total TV Households
Estimated Station Totals *	96,500	70,540	167,040
Average Weekly Circulation (2006)	64,781	37,673	102,454
Average Daily Circulation (2006)			52,999
Station DMA Total	Cable TV Households	Non-cable TV Households	Total TV Households
Estimated Station Totals *	95,530	70,540	166,070
Average Weekly Circulation (2006)	64,670	37,673	102,343
Average Daily Circulation (2006)			52,995
Other DMA Total	Cable TV Households	Non-cable TV Households	Total TV Households
Estimated Station Totals *	970	0	970
Average Weekly Circulation (2006)	111	0	111
Average Daily Circulation (2006)			4

*Estimated station totals are sums of the Nielsen TV and Cable TV household estimates for each county in which the station registers viewing of more than 5% as per the Nielsen Survey Methods.

North Dakota — Grand Forks

KCPM

Ch. 27

Network Service: MNT.

Grantee: G.I.G. of North Dakota LLC, Box 88336, Sioux Falls, SD 57109.

Mailing Address: 101 S. Main Ave., Sioux Falls, SD 57104.

Phone: 605-335-3393.

Technical Facilities: Channel No. 27 (548-554 MHz). Authorized power: 18-kw max. visual, aural. Antenna: 314-ft above av. terrain, 315-ft. above ground, 1141-ft. above sea level.

Latitude 47° 57' 45"
 Longitude 97° 003' 12"

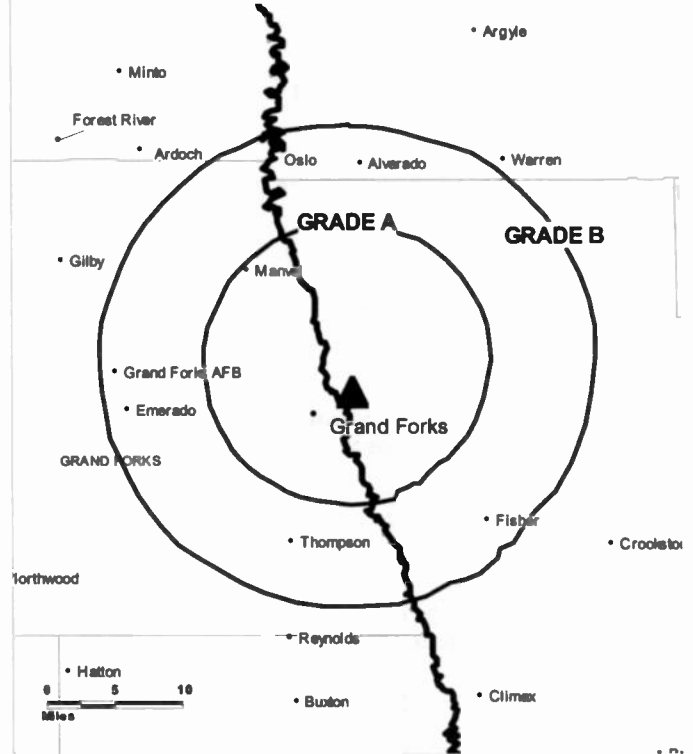
Note: Latitude and longitude coordinates shown are based on the North American Datum of 1927 (NAD 27) as currently required by the Mass Media Bureau of the FCC.

Ownership: G.I.G. Inc.

Began Operation: Station operating; no on-air date. Sale to present owner by Cardinal Broadcasting Corp. approved by FCC August 7, 2001.

City of License: Grand Forks. **Station OMA:** Fargo-Valley City, ND. **Rank:** 119.

KCPM BMPCT-20031223AAH GRANTED: 1/2/2004



© 2007 Warren Communications News

Circulation © 2006 Nielsen. Coverage based on Nielsen study.

GrandTotal	Cable TV Households	Non-cable TV Households	Total TV Households
Estimated Station Totals *	95,960	3,780	99,740
Average Weekly Circulation (2006)	11,412	298	11,710
Average Daily Circulation (2006)			1,890

Station OMA Total	Cable TV Households	Non-cable TV Households	Total TV Households
Estimated Station Totals *	95,960	3,780	99,740
Average Weekly Circulation (2006)	11,412	298	11,710
Average Daily Circulation (2006)			1,890

*Estimated station totals are sums of the Nielsen TV and Cable TV household estimates for each county in which the station registers viewing of more than 5% as per the Nielsen Survey Methods.

TELEVISION & CABLE
Factbook Online
 continuous updates fully searchable easy to use

For more information call 800-771-9202 or visit www.warren-news.com

North Dakota — Jamestown

KJRR Ch. 7 (Satellite of KVRR, Fargo)

Network Service: FOX.

Licensee: Red River Broadcast Co. LLC, Box 9115, Fargo, ND 58106.

Studio: 4015 9th Ave. SW, Fargo, ND 58103.

Mailing Address: Box 9115, Fargo, ND 58106.

Phone: 701-277-1515. **Fax:** 701-277-1830.

E-mail: news@kvrr.com

Technical Facilities: Channel No. 7 (174-180 MHz). Authorized power: 316-kw visual, 31.6-kw aural. Antenna: 423-ft above av. terrain, 449-ft. above ground, 1942-ft. above sea level.

Latitude 46° 55' 27"
Longitude 98° 46' 19"

Digital Facilities: Channel No. 18 (494-500 MHz). Power: 1000-kw max. visual, aural. Antenna: 351-ft above av. terrain, 365-ft. above ground, 1860-ft. above sea level.

Latitude 46° 55' 27"
Longitude 98° 46' 19"

FCC Digital File Number: BPCDT-19991028AAT. Granted: November 04, 2004.

Note: Latitude and longitude coordinates shown are based on the North American Datum of 1927 (NAD 27) as currently required by the Mass Media Bureau of the FCC.

Multichannel TV Sound: Stereo only.

News Service: Fox NewsEdge.

Ownership: Red River Broadcast Corp. (Group Owner).

Began Operation: October 7, 1988.

Represented (sales): Petry Television Inc.

Represented (legal): Holland & Knight LLP.

Represented (engineering): duTreil, Lundin & Rackley Inc.

Personnel:

Ro Grignon, President.

Myron Kunin, Chief Executive Officer.

Kathy Lau, Vice President & General Manager.

Todd Anderson, Local Sales Manager.

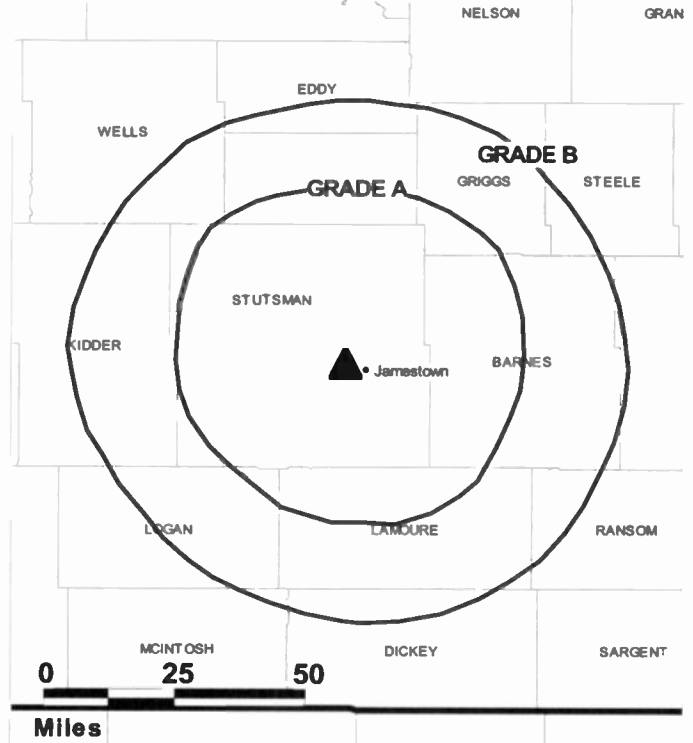
Chuck Knutson, Chief Engineer.

Jill Hickok, Traffic Manager.

Rates: On request.

City of License: Jamestown. **Station DMA:** Fargo-Valley City, ND. **Rank:** 119.

KJRR BPCT-19870330KV GRANTED: 11/5/1987



Circulation © 2006 Nielsen. Coverage based on Nielsen study.

GrandTotal	Cable TV Households	Non-cable TV Households	Total TV Households
Estimated Station Totals *	9,640	5,510	15,150
Average Weekly Circulation (2006)	4,675	2,216	6,891
Average Daily Circulation (2006)			2,393
Station OMA Total	Cable TV Households	Non-cable TV Households	Total TV Households
Estimated Station Totals *	9,110	5,150	14,260
Average Weekly Circulation (2006)	4,598	2,082	6,680
Average Daily Circulation (2006)			2,314
Other OMA Total	Cable TV Households	Non-cable TV Households	Total TV Households
Estimated Station Totals *	530	360	890
Average Weekly Circulation (2006)	77	134	211
Average Daily Circulation (2006)			79

*Estimated station totals are sums of the Nielsen TV and Cable TV household estimates for each county in which the station registers viewing of more than 5% as per the Nielsen Survey Methods.

KMCY
Ch. 14
(Satellite of KBMY, Bismarck)

Network Service: ABC.

Licensee: KBMY-KMCY LLC, 101 N. 5th St., Fargo, ND 58102.

Studio: 3128 E. Broadway Ave., Bismarck, ND 58501.

Mailing Address: Box 7277, Bismarck, ND 58507.

Phone: 701-223-1700. **Fax:** 701-258-0886.

E-mail: fox24@ndak.net

Technical Facilities: Channel No. 14 (470-476 MHz). Authorized power: 513-kw max. visual, 90-kw aural. Antenna: 829-ft above av. terrain, 649-ft. above ground, 2723-ft. above sea level.

Latitude 48° 03' 13"
 Longitude 101° 23' 05"

Transmitter: 11.5-mi. S & 4-mi. W of Minot.

Digital Facilities: Channel No. 15 (476-482 MHz). Power: 500-kw max. visual, aural. Antenna: 709-ft above av. terrain, 617-ft. above ground, 2737-ft. above sea level.

Latitude 48° 03' 11"
 Longitude 101° 23' 05"

FCC Digital File Number: BPCDT-19991028AEA. Granted: March 12, 2004.

Note: Latitude and longitude coordinates shown are based on the North American Datum of 1927 (NAD 27) as currently required by the Mass Media Bureau of the FCC.

Satellite Earth Station: Transmitter RCA; Harris, 3.6-meter; Harris receivers.

Ownership: Forum Communications Co. (Group Owner).

Began Operation: June 19, 1985.

Represented (sales): Katz Television.

Represented (legal): Wiley, Rein & Fielding.

Personnel:

Mark Prather, General Manager.

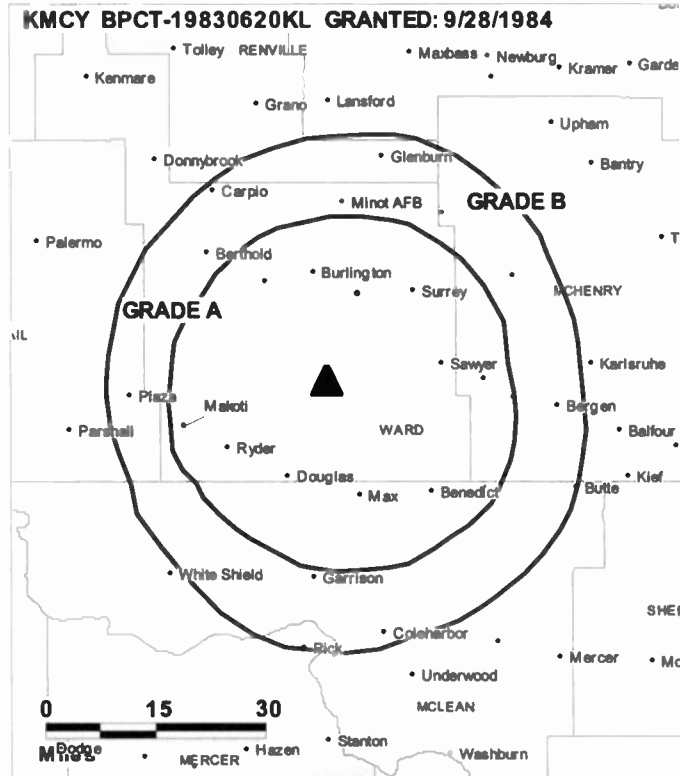
Tony Kruckenberg, Chief Engineer.

Susan Eider, Program Director.

Gail Reisenauer, Production Manager.

Rates: On request.

City of License: Minot. **Station DMA:** Minot-Bismarck-Dickinson, ND. **Rank:** 158.



© 2007 Warren Communications News

Circulation © 2006 Nielsen. Coverage based on Nielsen study.

GrandTotal	Cable TV Households	Non-cable TV Households	Total TV Households
Estimated Station Totals *	34,400	22,050	56,450
Average Weekly Circulation (2006)	15,256	5,289	20,545
Average Daily Circulation (2006)			5,766

Station DMA Total	Cable TV Households	Non-cable TV Households	Total TV Households
Estimated Station Totals *	34,400	22,050	56,450
Average Weekly Circulation (2006)	15,256	5,289	20,545
Average Daily Circulation (2006)			5,766

*Estimated station totals are sums of the Nielsen TV and Cable TV household estimates for each county in which the station registers viewing of more than 5% as per the Nielsen Survey Methods.

KMOT
Ch. 10
(Satellite of KFYZ-TV, Bismarck)

Network Service: NBC.

Licensee: North Dakota Television License Sub LLC, 405 Park Ave., Suite 702, New York, NY 10022-4405.

Studio: 1800 16th St. SW, Minot, ND 58702.

Mailing Address: Box 1120, Minot, ND 58702-1120.

Phone: 701-852-4101. **Fax:** 701-838-8195.

E-mail: feedback@kmot.com

Web Site: http://www.kmot.com

Technical Facilities: Channel No. 10 (192-198 MHz). Authorized power: 214-kw visual, 42.7-kw aural. Antenna: 680-ft above av. terrain, 687-ft. above ground, 2444-ft. above sea level.

Latitude 48° 12' 56"
 Longitude 101° 19' 05"

Transmitter: 1800 16th St. SW.

Digital Facilities: Channel No. 58 (734-740 MHz). Power: 110-kw max. visual. Antenna: 472-ft above av. terrain, 446-ft. above ground, 2201-ft. above sea level.

Latitude 48° 12' 56"
 Longitude 101° 19' 05"

FCC Digital File Number: BPCDT-19991015AAW. Granted: February 23, 2000.

Note: Latitude and longitude coordinates shown are based on the North American Datum of 1927 (NAD 27) as currently required by the Mass Media Bureau of the FCC.

Multichannel TV Sound: Stereo only.

Satellite Earth Stations: Transmitter RCA; M/A-Corn, 3-meter; AFC, 3-meter; Standard Communications, M/A-Corn receivers.

News Services: Agri-Data, NBC News Channel, AP.

Ownership: North Dakota Television LLC (Group Owner).

Began Operation: January 20, 1958. Sale to Hoak Media of Dakota License LLC pends. Sale to present owner by Smith Broadcasting Group Inc. approved by FCC October 8, 2002. Sale to Smith Broadcasting Group Inc. by Sunrise Television Partners LP approved by FCC February 28, 2002.

Represented (sales): Blair Television.

Represented (legal): Dickstein Shapiro Morin & Oshinsky LLP.

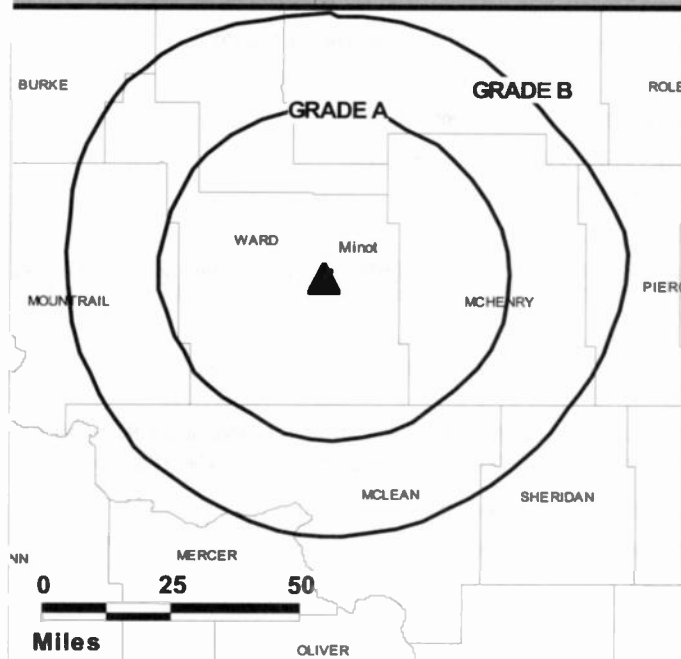
Personnel:

Stacy Frank, Station & Local Sales Manager.

Dick Heidt, News Director.

Paul Ronning, Creative Services Director.

KMOT BPCT-4085 GRANTED: 5/1/1968



© 2007 Warren Communications News

Lee Williams, Chief Engineer.

Highest 30 Sec. Rate: \$95.

City of License: Minot. **Station DMA:** Minot-Bismarck-Dickinson, ND. **Rank:** 158.

Circulation © 2006 Nielsen. Coverage based on Nielsen study.

GrandTotal	Cable TV Households	Non-cable TV Households	Total TV Households
Estimated Station Totals *	26,680	16,390	43,070
Average Weekly Circulation (2006)	17,736	8,465	26,201
Average Daily Circulation (2006)			14,080

Station DMA Total	Cable TV Households	Non-cable TV Households	Total TV Households
Estimated Station Totals *	26,680	16,390	43,070
Average Weekly Circulation (2006)	17,736	8,465	26,201
Average Daily Circulation (2006)			14,080

*Estimated station totals are sums of the Nielsen TV and Cable TV household estimates for each county in which the station registers viewing of more than 5% as per the Nielsen Survey Methods.

KXMC-DT
Ch. 45

Network Service: CBS.

Licensee: Reiten Television Inc., Box 1686, Minot, ND 58702.

Studio: 3425 S. Broadway, Minot, ND 58701.

Mailing Address: Box 1686, Minot, ND 58702.

Phone: 701-852-2104. **Fax:** 701-838-1050.

E-mail: dreiten@kxnet.com

Web Site: <http://www.kxmc.com>

Technical Facilities: Channel No. 45 (656-662 MHz). Authorized power: 50-kw max. visual. Antenna: 818-ft above av. terrain, 750-ft. above ground, 2868-ft. above sea level.

Latitude	48°	003'	002"
Longitude	101°	23'	25"

Note: Latitude and longitude coordinates shown are based on the North American Datum of 1927 (NAD 27) as currently required by the Mass Media Bureau of the FCC.

Ownership: Reiten Television (Group Owner).

Represented (sales): Continental Television Sales.

Personnel:

Tim Reiten, President.

David Reiten, General Manager.

Terry Greuel, Production Manager.

Julie Bernhardt, Corporate Sales Manager.

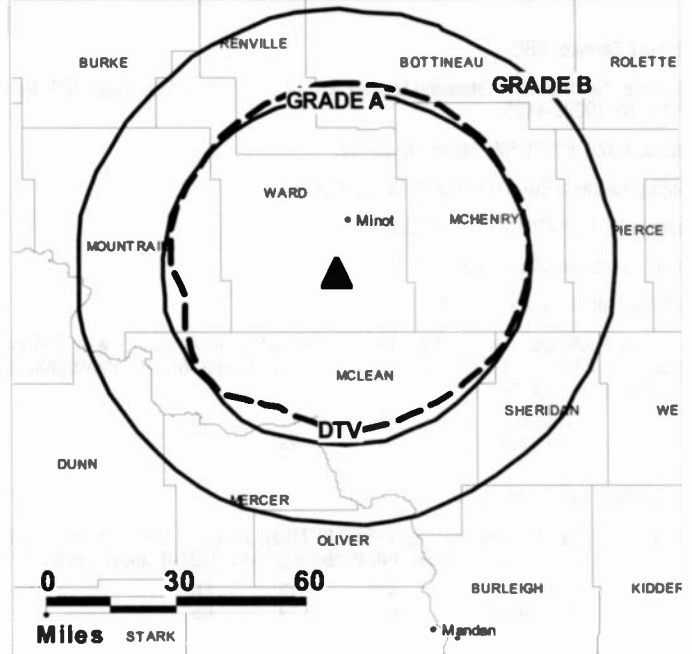
Darren Lenertz, Local Sales Manager & Promotion Director.

Jay Atwood, National & Regional Sales Manager.

Jim Olson, News Director.

Bob Turneau, Chief Engineer.

KXMC-DT BMPCDT-20021101AAH GRANTED: 6/6/2003



© 2007 Warren Communications News

Linda Sand, Program & Traffic Manager.

City of License: Minot. **Station DMA:** Minot-Bismarck-Dickinson, ND. **Rank:** 158.

Nielsen Data: Not available.

KXMC-TV

Ch. 13

(Operates satellites KXMD-TV, Williston; KXMB-TV, Bismarck; KXMA-TV, Dickinson)

Network Service: CBS.

Licensee: Reiten Television Inc., Box 1686, Minot, ND 58702.

Studio: 3425 S. Broadway, Minot, ND 58701.

Mailing Address: Box 1686, Minot, ND 58702.

Phone: 701-852-2104. **Fax:** 701-838-9360.

E-mail: dreiten@kxnet.com

Web Site: http://www.kxmc.com

Technical Facilities: Channel No. 13 (210-216 MHz). Authorized power: 316-kw visual, 31.6-kw aural. Antenna: 1131-ft above av. terrain, 1039-ft. above ground, 3146-ft. above sea level.

Latitude 48° 03' 00"
Longitude 101° 20' 34"

Transmitter: 10-mi. S of Minot.

Digital Facilities: Channel No. 45 (656-662 MHz). Power: 50-kw max. visual. Antenna: 818-ft above av. terrain, 750-ft. above ground, 2868-ft. above sea level.

Latitude 48° 003' 002"
Longitude 101° 23' 25"

FCC Digital File Number: BMPCDT-20000501ACJ. Granted: June 06, 2003.

Note: Latitude and longitude coordinates shown are based on the North American Datum of 1927 (NAD 27) as currently required by the Mass Media Bureau of the FCC.

Satellite Earth Stations: Transmitter GE; Scientific-Atlanta, 7-meter C-band; Scientific-Atlanta, 4.6-meter C-band; DH Satellite, 5-meter Ku & U-band; Standard Agile Omni, General Instrument receivers.

AM Affiliate: KCJB, 5-kw, 910 kHz, .

FM Affiliate: KMXA-FM, 100-kw, 99.9 MHz, KYYX-FM, 100-kw, 97.1 MHz.

News Services: NOAA, National Weather Wire, AP.

Ownership: Reiten Television (Group Owner).

Began Operation: April 4, 1953. Sale to present owner by North Dakota Broadcasting Co. Inc. approved by FCC October 20, 1959 (Television Digest, Vol. 15:37, 43).

Represented (sales): Reiten Television.

Represented (sales): Continental Television Sales.

Represented (legal): Shaw Pittman.

Personnel:

Tim Reiten, President.

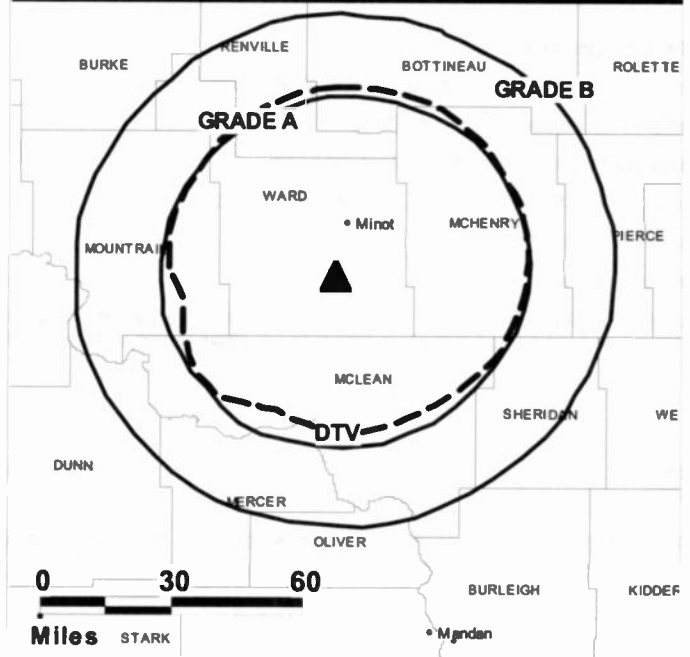
David Reiten, General Manager.

Terry Greuel, Production Manager.

Julie Bernhardt, Corporate Sales Manager.

Darren Lenertz, Local Sales Manager & Promotion Director.

KXMC-TV BPCT-19830628KF GRANTED: 9/21/1983



Jay Atwood, National & Regional Sales Manager.

Jim Olson, News Director.

Bob Turneau, Chief Engineer.

Linda Sand, Program & Traffic Manager.

Rates: On request.

City of License: Minot. **Station DMA:** Minot-Bismarck-Dickinson, ND. **Rank:** 158.

Circulation © 2006 Nielsen. Coverage based on Nielsen study.

GrandTotal	Cable TV Households	Non-cable TV Households	Total TV Households
Estimated Station Totals *	26,680	17,720	44,400
Average Weekly Circulation (2006)	21,412	10,054	31,466
Average Daily Circulation (2006)			19,770
Station DMA Total	Cable TV Households	Non-cable TV Households	Total TV Households
Estimated Station Totals *	26,680	17,720	44,400
Average Weekly Circulation (2006)	21,412	10,054	31,466
Average Daily Circulation (2006)			19,770

*Estimated station totals are sums of the Nielsen TV and Cable TV household estimates for each county in which the station registers viewing of more than 5% as per the Nielsen Survey Methods.

KXND
Ch. 24
(Satellite of KNDX, Bismarck)

Network Service: FOX.

Licensee: Primes Cities Broadcasting Inc., Box 4026, Bismarck, ND 58502.

Studio: 900 N. Broadway, Minot, ND 58702.

Mailing Address: 900 N. Broadway, Minot, ND 58702.

Phone: 701-858-0024; 701-355-0026. **Fax:** 701-858-8473.

E-mail: kndx@westdakotafox.com

Web Site: http://www.westdakotafox.com

Technical Facilities: Channel No. 24 (530-536 MHz). Authorized power: 740.4-kw max. visual. Antenna: 784-ft above av. terrain, 663-ft. above ground, 2841-ft. above sea level.

Latitude 48° 03' 14"
 Longitude 101° 26' 03"

Transmitter: SW 0.25 of SE quarter of Section 23, Township 153N, Range 48W, Ward County.

Note: Latitude and longitude coordinates shown are based on the North American Datum of 1927 (NAD 27) as currently required by the Mass Media Bureau of the FCC.

Ownership: Prime Cities Broadcasting Inc. (Group Owner).

Began Operation: November 15, 1999. Assignment to present owner by KT Broadcasting Inc. approved by FCC June 8, 1999.

Represented (legal): Borsari & Paxson.

Personnel:

Bill Knobler, General Manager.

Terry Benson, General & Local Sales Manager.

Tony Kruckenberg, Chief Engineer.

Harold Heit, Business Manager.

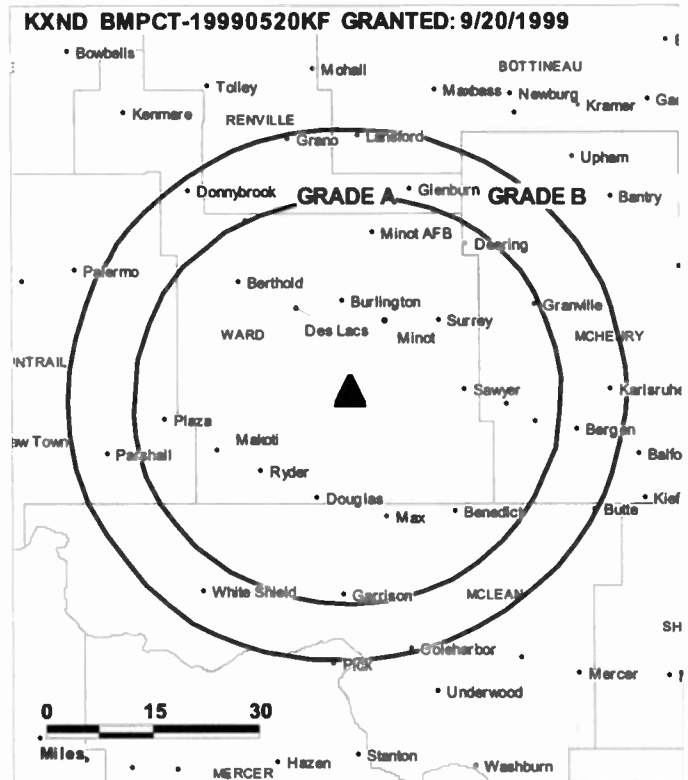
Jennifer Taylor, Program Director & Traffic Manager.

Jessie Wald, Promotion Director.

Gail Reisenquer, Production Manager & Creative Services Director.

Highest 30 Sec. Rate: \$800.

City of License: Minot. **Station DMA:** Minot-Bismarck-Dickinson, ND. **Rank:** 158.



© 2007 Warren Communications News

Circulation © 2006 Nielsen. Coverage based on Nielsen study.

GrandTotal	Cable TV Households	Non-cable TV Households	Total TV Households
Estimated Station Totals *	33,240	15,520	48,760
Average Weekly Circulation (2006)	12,983	4,541	17,524
Average Daily Circulation (2006)			5,936

Station DMA Total	Cable TV Households	Non-cable TV Households	Total TV Households
Estimated Station Totals *	33,240	15,520	48,760
Average Weekly Circulation (2006)	12,983	4,541	17,524
Average Daily Circulation (2006)			5,936

*Estimated station totals are sums of the Nielsen TV and Cable TV household estimates for each county in which the station registers viewing of more than 5% as per the Nielsen Survey Methods.

KNRR
Ch. 12
(Satellite of KVRN, Fargo)

Network Service: FOX.

Licensee: Red River Broadcast Co. LLC, Box 9115, Fargo, ND 58106.

Studio: 4015 9th Ave., Fargo, ND 58103.

Mailing Address: Box 9115, Fargo, ND 58106.

Phone: 701-277-1515. **Fax:** 701-277-1830.

E-mail: news@kvrr.com

Web Site: http://www.kvrr.com

Technical Facilities: Channel No. 12 (204-210 MHz). Authorized power: 316-kw visual, 31.6-kw aural. Antenna: 1401-ft above av. terrain, 1430-ft. above ground, 2211-ft. above sea level.

Latitude 48° 59' 44"
 Longitude 97° 24' 28"

Digital Facilities: Channel No. 15 (476-482 MHz). Power: 750-kw max. visual. Antenna: 1355-ft above av. terrain, 1354-ft. above ground, 2152-ft. above sea level.

Latitude 48° 59' 44"
 Longitude 97° 24' 28"

FCC Digital File Number: BPCDT-19991101AKT. Granted: November 22, 2002.

Note: Latitude and longitude coordinates shown are based on the North American Datum of 1927 (NAD 27) as currently required by the Mass Media Bureau of the FCC.

News Service: Fox NewsEdge.

Ownership: Red River Broadcast Corp. (Group Owner).

Began Operation: August 11, 1985.

Represented (sales): Petry Television Inc.

Represented (legal): Holland & Knight LLP.

Represented (engineering): duTreil, Lundin & Rackley Inc.

Personnel:

Ro Grignon, President.

Kathy Lau, Vice President, General Manager & Promotion Director.

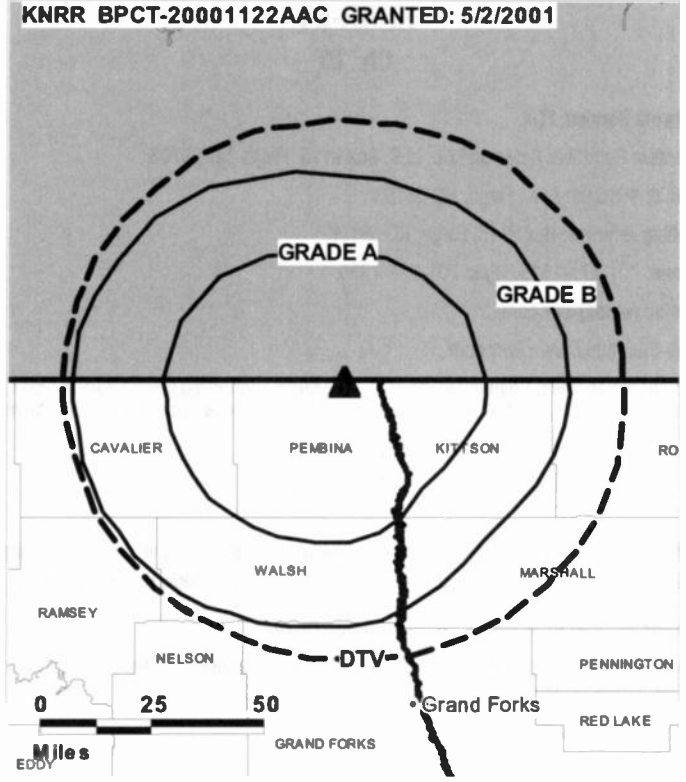
Myron Kunin, Chief Executive Officer.

Todd Anderson, General & Local Sales Manager.

Chuck Knudson, Chief Engineer.

Candice Kassenborg, Business Manager.

Jill Heacox, Traffic Manager.



Rates: On request.

City of License: Pembina. **Station DMA:** Fargo-Valley City, ND. **Rank:** 119.

Circulation © 2006 Nielsen. Coverage based on Nielsen study.

GrandTotal	Cable TV Households	Non-cable TV Households	Total TV Households
Estimated Station Totals *	3,440	2,710	6,150
Average Weekly Circulation (2006)	1,551	671	2,222
Average Daily Circulation (2006)			935
Station DMA Total	Cable TV Households	Non-cable TV Households	Total TV Households
Estimated Station Totals *	3,440	2,710	6,150
Average Weekly Circulation (2006)	1,551	671	2,222
Average Daily Circulation (2006)			935

*Estimated station totals are sums of the Nielsen TV and Cable TV household estimates for each county in which the station registers viewing of more than 5% as per the Nielsen Survey Methods.

KNRR-DT
Ch. 15

Network Service: FOX.

Grantee: Red River Broadcast Co. LLC, Box 9115, Fargo, ND 58106.

Studio: 4015 9th Ave., Fargo, ND 58103.

Mailing Address: Box 9115, Fargo, ND 58106.

Phone: 701-277-1515. **Fax:** 701-277-1830.

E-mail: news@kvrr.com

Web Site: http://www.kvrr.com

Technical Facilities: Channel No. 15 (476-482 MHz). Authorized power: 750-kw max. visual. Antenna: 1355-ft above av. terrain, 1354-ft. above ground, 2152-ft. above sea level.

Latitude	48°	59'	44"
Longitude	97°	24'	28"

Note: Latitude and longitude coordinates shown are based on the North American Datum of 1927 (NAD 27) as currently required by the Mass Media Bureau of the FCC.

Ownership: Red River Broadcast Corp. (Group Owner).

Began Operation: Station operating under Special Temporary Authority at 3.07-kw max. visual; no on-air date

Represented (legal): Holland & Knight LLP.

Personnel:

Ro Grignon, President.

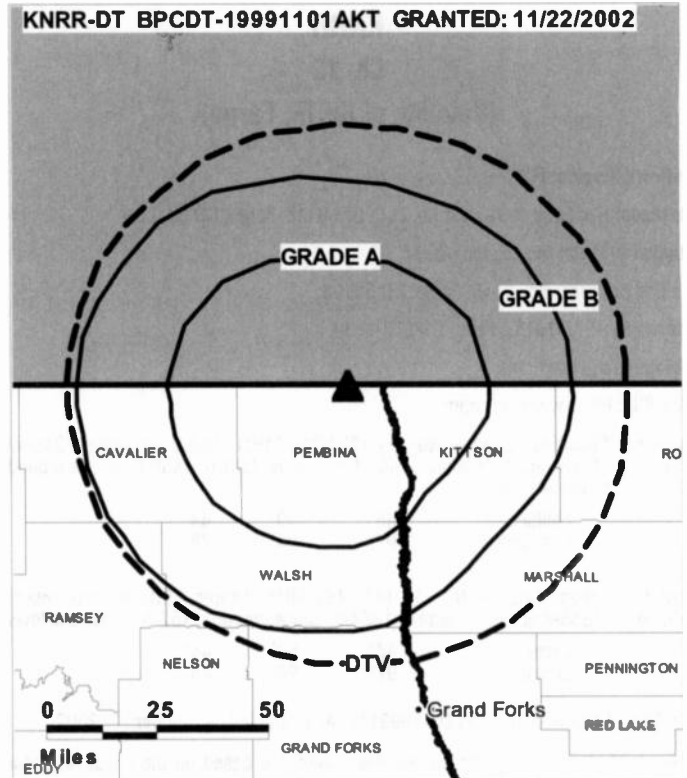
Kathy Lau, Vice President, General Manager & Promotion Director.

Myron Kunin, Chief Executive Officer.

Todd Anderson, General & Local Sales Manager.

Chuck Knudson, Chief Engineer.

Candice Kassenborg, Business Manager.



Jill Heacox, Traffic Manager.

City of License: Pembina. **Station DMA:** Fargo-Valley City, ND. **Rank:** 119.

Nielsen Data: Not available.

North Dakota — Valley City

KXJB-DT

Ch. 38

Network Service: CBS.

Grantee: Catamount Broadcasting of Fargo LLC, 1350 21st Ave. S, Fargo, ND 58103.

KXJB-DT: 1350 21st Ave. S, Fargo, ND 58103.

Mailing Address: 1350 21st Ave. S, Fargo, ND 58103.

Phone: 701-282-0444. **Fax:** 701-282-0743.

Web Site: <http://www.kx4.com>

Technical Facilities: Channel No. 38 (614-620 MHz). Authorized power: 382-kw max. visual, aural. Antenna: 1880-ft above av. terrain, 1857-ft. above ground, 2923-ft. above sea level.

Latitude	47°	16'	45"
Longitude	97°	20'	26"

Note: Latitude and longitude coordinates shown are based on the North American Datum of 1927 (NAD 27) as currently required by the Mass Media Bureau of the FCC.

Ownership: Catamount Broadcast Group (Group Owner).

Began Operation: Station operating under Special Temporary Authority at 382-kw max visual; no on-air date.

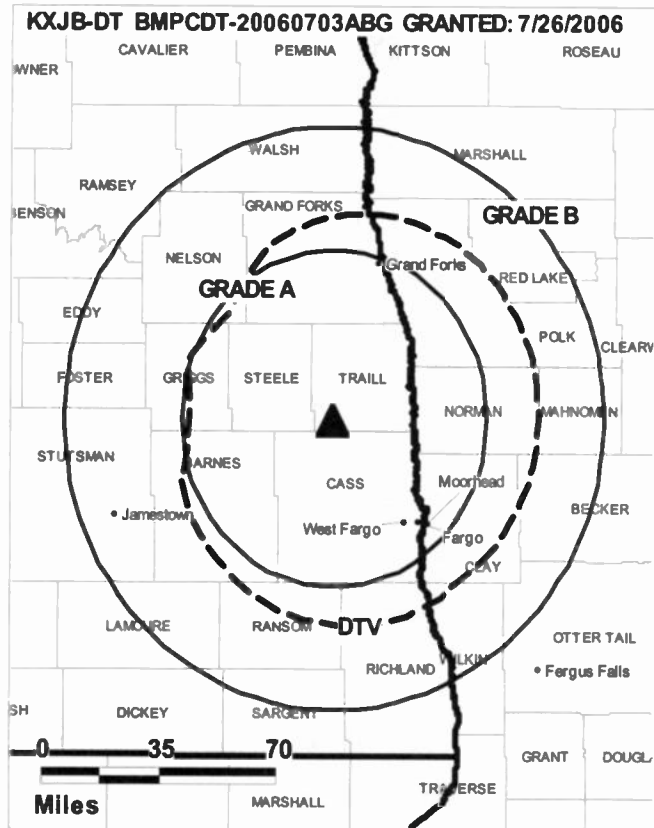
Represented (sales): Continental Television Sales.

Personnel:

Charlie Johnson, General Manager.

City of License: Valley City. **Station DMA:** Fargo-Valley City, ND. **Rank:** 119.

Nielsen Data: Not available.



North Dakota — Valley City

KXJB-TV Ch. 4

Network Service: CBS.

Licensee: Catamount Broadcasting of Fargo LLC, 71 East Ave., Norwalk, CT 06851.

Studios: 1350 21st Ave. S, Fargo, ND 58103; 600 DeMers Ave., Grand Forks, ND 58208.

Mailing Address: 1350 21st Ave. S, Fargo, ND 58103.

Phone: 701-282-0444; 701-772-3481. **Fax:** 701-282-9331.

Web Site: <http://www.kx4.com>

Technical Facilities: Channel No. 4 (66-72 MHz). Authorized power: 100-kw max. visual. Antenna: 1939-ft above av. terrain, 1969-ft. above ground, 3033-ft. above sea level.

Latitude	47°	16'	45"
Longitude	97°	20'	26"

Transmitter: 3-mi. E & 0.75-mi. N of Galesburg.

Digital Facilities: Channel No. 38 (614-620 MHz). Power: 382-kw max. visual, aural. Antenna: 1880-ft above av. terrain, 1857-ft. above ground, 2923-ft. above sea level.

Latitude	47°	16'	45"
Longitude	97°	20'	26"

Note: Latitude and longitude coordinates shown are based on the North American Datum of 1927 (NAD 27) as currently required by the Mass Media Bureau of the FCC.

Multichannel TV Sound: Stereo only.

News Services: UPI, AP.

Ownership: Catamount Broadcast Group (Group Owner).

Began Operation: July 12, 1954. Sale to North American Communications Corp. approved by FCC November 30, 1978. Sale to present owner by North American Communications Corp. approved by FCC December 8, 1999. Sale to Spirit Television LLC (Michael A. Wach) pending. Spirit Television then intends to sell station to Parker Broadcasting Inc. (Barry J. C. Parker).

Represented (sales): Continental Television Sales.

Represented (legal): Fletcher, Heald & Hildreth PLC.

Personnel:

Charlie Johnson, General Manager.

Mark Von Bank, General Sales Manager.

Mike Morken, News Director.

Ron Barr, Chief Engineer.

Lynette L. Samuelson, Business Manager.

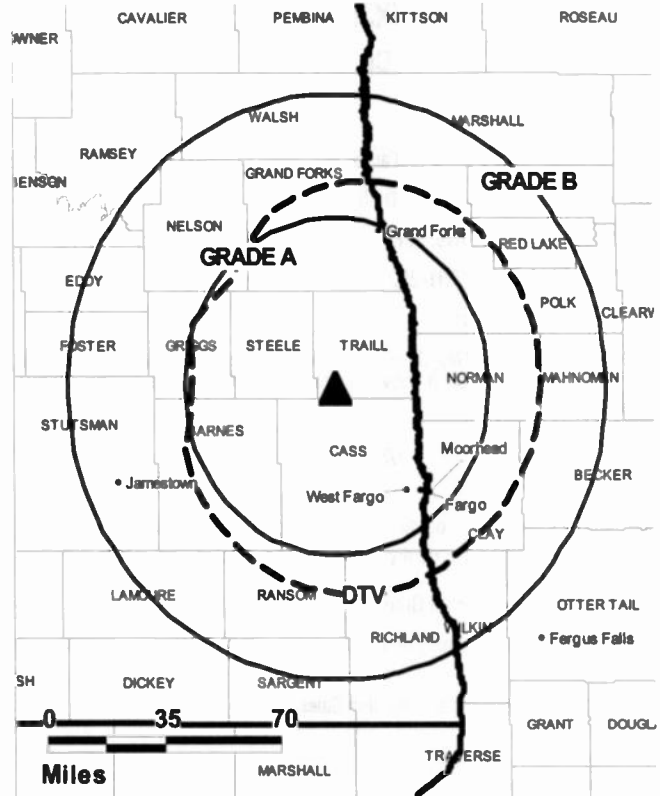
Jeff Petrik, Program & Production Manager.

Darin Unterseher, Promotion Director.

Carol Gillette, Traffic Manager.

Highest 30 Sec. Rate: \$1500.

KXJB-TV BPCT-19980807KF GRANTED: 7/22/1999



City of License: Valley City. **Station DMA:** Fargo-Valley City, ND. **Rank:** 119.

Circulation © 2006 Nielsen. Coverage based on Nielsen study.

GrandTotal	Cable TV Households	Non-cable TV Households	Total TV Households
Estimated Station Totals *	133,860	80,020	213,880
Average Weekly Circulation (2006)	89,730	50,707	140,437
Average Daily Circulation (2006)			70,031
Station DMA Total	Cable TV Households	Non-cable TV Households	Total TV Households
Estimated Station Totals *	132,930	78,980	211,910
Average Weekly Circulation (2006)	89,603	50,600	140,203
Average Daily Circulation (2006)			69,913
Other DMA Total	Cable TV Households	Non-cable TV Households	Total TV Households
Estimated Station Totals *	930	1,040	1,970
Average Weekly Circulation (2006)	127	107	234
Average Daily Circulation (2006)			118

*Estimated station totals are sums of the Nielsen TV and Cable TV household estimates for each county in which the station registers viewing of more than 5% as per the Nielsen Survey Methods.

KUMV-TV
Ch. 8
(Satellite of KFYP-TV, Bismarck)

Network Service: NBC.

Licensee: North Dakota Television License Sub LLC, 405 Park Ave., Suite 702, New York, NY 10022-4405.

Studio: 602 Main St., Williston, ND 58801.

Mailing Address: Box 1287, Williston, ND 58502.

Phone: 701-572-4676. **Fax:** 701-572-0118.

E-mail: kumvtv@nccray.com

Technical Facilities: Channel No. 8 (180-186 MHz). Authorized power: 166-kw visual, 33.1-kw aural. Antenna: 1060-ft above av. terrain, 878-ft. above ground, 3221-ft. above sea level.

Latitude 48° 08' 02"
 Longitude 103° 51' 36"

Transmitter: U.S. Rte. 2, 10-mi. W of Williston.

Digital Facilities: Channel No. 52 (698-704 MHz). Power: 106-kw max. visual. Antenna: 709-ft above av. terrain, 499-ft. above ground, 2841-ft. above sea level.

Latitude 48° 08' 02"
 Longitude 103° 51' 36"

FCC Digital File Number: BPCDT-19991015AAY. **Granted:** February 23, 2000.

Note: Latitude and longitude coordinates shown are based on the North American Datum of 1927 (NAD 27) as currently required by the Mass Media Bureau of the FCC.

Multichannel TV Sound: Stereo only.

Satellite Earth Station: Transmitter Harris; M/A-Corn, 3-meter; M/A-Corn receivers.

News Services: Sports News Satellite, NBC News Channel, AP, Agri-Data.

Ownership: North Dakota Television LLC (Group Owner).

Began Operation: February 11, 1957. Sale to Hoak Media of Dakota License LLC pending. Sale to present owner by Smith Broadcasting Group Inc. approved by FCC October 8, 2002. Sale to Smith Broadcasting Group Inc. by Sunrise Television Partners LP approved by FCC February 28, 2002.

Represented (sales): Blair Television.

Represented (legal): Dickstein Shapiro Morin & Oshinsky LLP.

Personnel:

Holly Stewart, General Manager.

Deborah Burton, Station & Local Sales Manager.

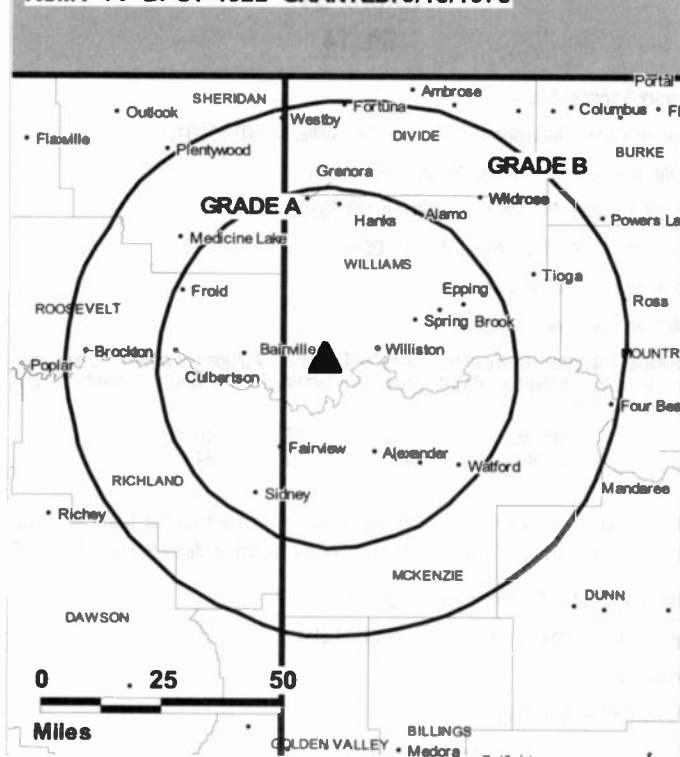
Julie Bernhardt, National Sales Manager.

Steve Lang, Chief Engineer.

Lynnette Hoffman, Traffic Manager.

Highest 30 Sec. Rate: \$64.

KUMV-TV BPCT-4622 GRANTED: 8/16/1973



© 2007 Warren Communications News

City of License: Williston. **Station DMA:** Minot-Bismarck-Dickinson, ND. **Rank:** 158.

Circulation © 2006 Nielsen. Coverage based on Nielsen study.

GrandTotal	Cable TV Households	Non-cable TV Households	Total TV Households
Estimated Station Totals *	13,230	11,880	25,110
Average Weekly Circulation (2006)	9,380	5,224	14,604
Average Daily Circulation (2006)			9,399
Station DMA Total	Cable TV Households	Non-cable TV Households	Total TV Households
Estimated Station Totals *	10,130	9,470	19,600
Average Weekly Circulation (2006)	7,882	4,716	12,598
Average Daily Circulation (2006)			8,556
Other DMA Total	Cable TV Households	Non-cable TV Households	Total TV Households
Estimated Station Totals *	3,100	2,410	5,510
Average Weekly Circulation (2006)	1,498	508	2,006
Average Daily Circulation (2006)			843

*Estimated station totals are sums of the Nielsen TV and Cable TV household estimates for each county in which the station registers viewing of more than 5% as per the Nielsen Survey Methods.

KXMD-DT
Ch. 14

Network Service: CBS.

Grantee: Reiten Television Inc., PO Box 790, Williston, ND 58801.

Studio: Hwy 2 & 85 Bypass, Williston, ND 58801.

Mailing Address: PO Box 790, Williston, ND 58802.

Phone: 701-572-2345. **Fax:** 701-572-0658.

E-mail: dreiten@kxmd.com

Web Site: <http://www.kxmd.com>

Technical Facilities: Channel No. 14 (470-476 MHz). Authorized power: 50-kw max. visual, aural. Antenna: 843-ft above av. terrain, 715-ft. above ground, 3012-ft. above sea level.

Latitude	48°	08'	30"
Longitude	103°	53'	34"

Note: Latitude and longitude coordinates shown are based on the North American Datum of 1927 (NAD 27) as currently required by the Mass Media Bureau of the FCC.

Ownership: Reiten Television (Group Owner).

Represented (sales): Continental Television Sales.

Personnel:

David Reiten, General Manager.

Julie Bernhardt, Corporate Sales Director.

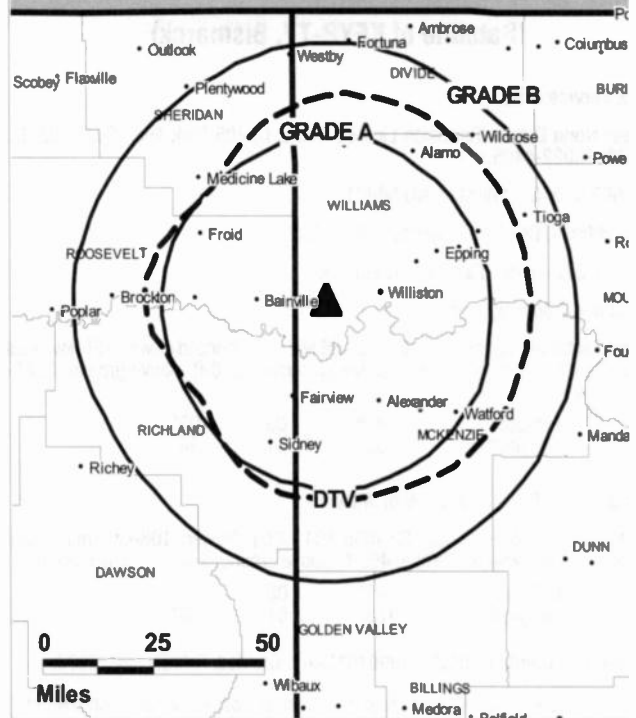
Darren Lenertz, Corporate Local Sales Manager.

Jim Olson, News Director.

Russell Larson, Production Manager.

City of License: Williston. **Station DMA:** Minot-Bismarck-Dickinson, ND. **Rank:** 158.

KXMD-DT BMPCDT-20030609AGD GRANTED: 1/5/2004



© 2007 Warren Communications News

Nielsen Data: Not available.

KXMD-TV
Ch. 11
 (Satellite of KXMC-TV, Minot)

Network Service: CBS.

Licensee: Reiten Television Inc., Box 790, Williston, ND 58801-0790.

Studio: Hwy. 2 & 85 Bypass, Williston, ND 58801.

Mailing Address: Box 790, Williston, ND 58802-0790.

Phone: 701-572-2345. **Fax:** 701-572-0658.

E-mail: dreiten@kxnet.com

Web Site: http://www.kxmd.com

Technical Facilities: Channel No. 11 (198-204 MHz). Authorized power: 174-kw visual, 17.4-kw aural. Antenna: 980-ft above av. terrain, 840-ft. above ground, 3140-ft. above sea level.

Latitude 48° 08' 22"
 Longitude 103° 53' 24"

Transmitter: 11-mi. W of Williston on U.S. 2.

Digital Facilities: Channel No. 14 (470-476 MHz). Power: 50-kw max. visual, aural. Antenna: 843-ft above av. terrain, 715-ft. above ground, 3012-ft. above sea level.

Latitude 48° 08' 30"
 Longitude 103° 53' 34"

FCC Digital File Number: BPCDT-19991012AAK. Granted: January 05, 2004.

Note: Latitude and longitude coordinates shown are based on the North American Datum of 1927 (NAD 27) as currently required by the Mass Media Bureau of the FCC.

Ownership: Reiten Television (Group Owner).

Began Operation: October 25, 1969.

Represented (sales): Continental Television Sales.

Represented (sales): Reiten Television.

Represented (legal): Shaw Pittman.

Personnel:

David Reiten, General Manager.

Julie Bernhardt, Corporate Sales Director.

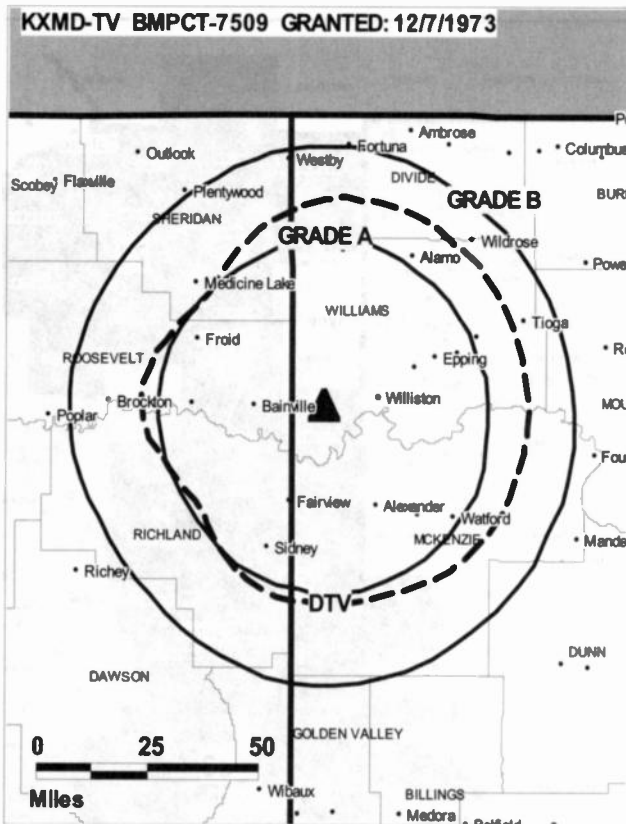
Darren Lenertz, Corporate Local Sales Manager.

Jim Olson, News Director.

Russell Larson, Production Manager.

Highest 30 Sec. Rate: \$70.

City of License: Williston. **Station DMA:** Minot-Bismarck-Dickinson, ND. **Rank:** 158.

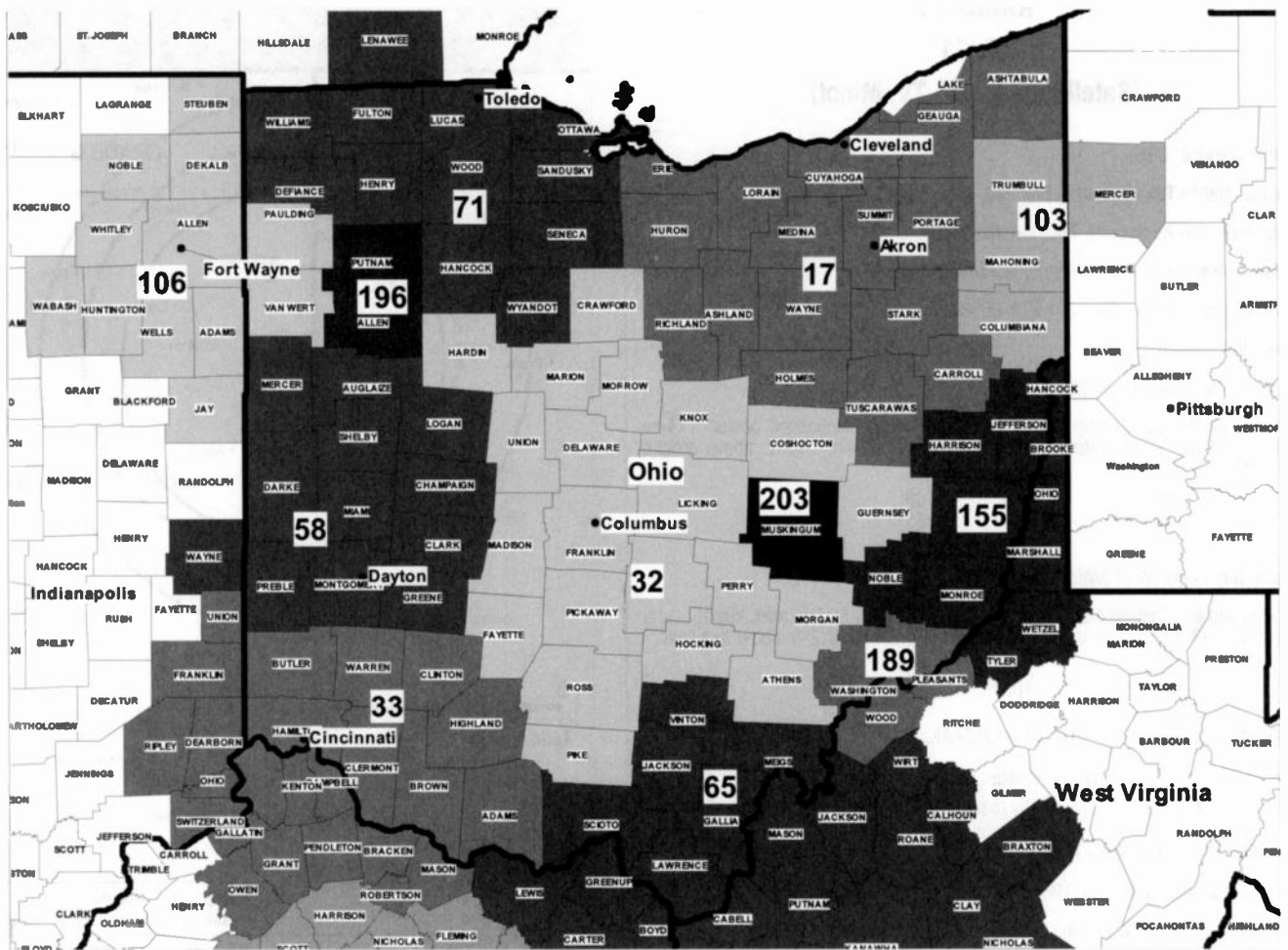


© 2007 Warren Communications News

Circulation © 2006 Nielsen. Coverage based on Nielsen study.

GrandTotal	Cable TV Households	Non-cable TV Households	Total TV Households
Estimated Station Totals *	10,130	9,880	20,010
Average Weekly Circulation (2006)	6,468	3,927	10,395
Average Daily Circulation (2006)			5,130
Station DMA Total	Cable TV Households	Non-cable TV Households	Total TV Households
Estimated Station Totals *	10,130	9,240	19,370
Average Weekly Circulation (2006)	6,468	3,872	10,340
Average Daily Circulation (2006)			5,126
Other DMA Total	Cable TV Households	Non-cable TV Households	Total TV Households
Estimated Station Totals *	0	640	640
Average Weekly Circulation (2006)	0	55	55
Average Daily Circulation (2006)			4

*Estimated station totals are sums of the Nielsen TV and Cable TV household estimates for each county in which the station registers viewing of more than 5% as per the Nielsen Survey Methods.



© 2007 Warren Communications News

MARKET	NIELSEN DMA TV HOUSEHOLDS	RANK	MARKET AREA COMMERCIAL STATIONS
Cleveland-Akron (Canton), OH.....	1,537,500	17	WBNX-TV (55); WDLI-DT (39); WDLI-TV (17); WEWS-DT (15); WEWS-TV (5); WGGN-DT (42); WGGN-TV (52); WJW (8); WJW-DT (31); WKYC-DT (2); WKYC-TV (3); WMFD-DT (12); WMFD-TV (68); WOAC (67); WOAC-DT (47); WOIO (19); WOIO-DT (10); WQHS-DT (34); WQHS-TV (61); WUAB (43); WUAB-DT (28); WVPX (23)
Columbus, OH.....	898,030	32	WBNS-DT (21); WBNS-TV (10); WCMH-DT (14); WCMH-TV (4); WSFJ-DT (24); WSFJ-TV (51); WSYX (6); WSYX-DT (13); WTTE (28); WTTE-DT (36); WWHO (53); WWHO-DT (46)
Cincinnati, OH.....	886,910	33	WCPO-DT (10); WCPO-TV (9); WKRC-DT (31); WKRC-TV (12); WLWT (5); WLWT-DT (35); WSTR-DT (33); WSTR-TV (64); WXX-DT (29); WXX-TV (19)
Dayton, OH.....	531,120	58	WBDT (26); WBDT-DT (18); WDTN (2); WDTN-DT (50); WHIO-DT (41); WHIO-TV (7); WKEF (22); WKEF-DT (51); WKOI-DT (39); WKOI-TV (43); WRGT-DT (30); WRGT-TV (45)
Charleston-Huntington, WV.....	477,040	65	WCHS-DT (41); WCHS-TV (8); WLPX-DT (39); WLPX-TV (29); WOWK-DT (47); WOWK-TV (13); WQCW (30); WQCW-DT (17); WSAZ-DT (23); WSAZ-TV (3); WTSF (61); WTSF-DT (44); WVAH-DT (19); WVAH-TV (11)
Toledo, OH.....	425,820	71	WLMB (40); WLMB-DT (5); WNWO-DT (49); WNWO-TV (24); WTOL (11); WTOL-DT (17); WTVG (13); WTVG-DT (19); WUPW (36); WUPW-DT (46)
Youngstown, OH.....	276,550	103	WFMJ-DT (20); WFMJ-TV (21); WKBN-DT (41); WKBN-TV (27); WYTV (33); WYTV-DT (36)
Fort Wayne, IN.....	271,550	106	WANE-DT (4); WANE-TV (15); WFFT-DT (36); WFFT-TV (55); WINM (63); WINM-DT (12); WISE-DT (19); WISE-TV (33); WPTA (21); WPTA-DT (24)
Wheeling, WV-Staubenville, OH.....	140,950	155	WTOV-DT (57); WTOV-TV (9); WTRF-DT (32); WTRF-TV (7)
Parkersburg, WV.....	63,850	189	WTAP-DT (49); WTAP-TV (15)
Lima, OH.....	53,180	196	WLIO (35); WLIO-DT (8); WTLW (44); WTLW-DT (47)
Zanesville, OH.....	33,090	203	WHIZ-DT (40); WHIZ-TV (18)

(Continued on next page)

Ohio *Digital* Station Totals as of October 1, 2006

	VHF	UHF	TOTAL
Commercial Television	7	31	38
Educational Television	0	12	12
	7	43	50

Ohio Analog Station Totals as of October 1, 2006

	VHF	UHF	TOTAL
Commercial Television	14	26	40
Educational Television	0	12	12
	14	38	52

WBNX-TV

Ch. 55

Network Service: FOX, CW.

Licensee: Winston Broadcasting Network Inc., Box 91660, Cleveland, OH 44101.

Studio: 2690 State Rd., Cuyahoga Falls, OH 44223.

Mailing Address: Box 91660, Cleveland, OH 44101.

Phone: 440-843-5555. **Fax:** 440-842-5597.

E-mail: spangler@wbx.com

Web Site: http://www.wbx.com

Technical Facilities: Channel No. 55 (716-722 MHz). Authorized power: 5000-kw max. visual, 500-kw aural. Antenna: 1168-ft above av. terrain, 1099-ft. above ground, 2018-ft. above sea level.

Latitude 41° 23' 02"
Longitude 81° 41' 44"

Transmitter: 2855 W. Ridgewood Rd., Parma.

Digital Facilities: Channel No. 30 (566-572 MHz). Power: 1000-kw max. visual. Antenna: 1096-ft above av. terrain, 1026-ft. above ground, 1944-ft. above sea level.

Latitude 41° 23' 02"
Longitude 81° 41' 44"

FCC Digital File Number: BPCDT-19991029AFM. Granted: April 20, 2006.

Note: Latitude and longitude coordinates shown are based on the North American Datum of 1927 (NAD 27) as currently required by the Mass Media Bureau of the FCC.

Multichannel TV Sound: Stereo only.

Ownership: Winston Broadcasting Network Inc. (Group Owner).

Began Operation: December 1, 1985.

Represented (sales): Adam Young Inc.

Represented (legal): Irwin, Campbell & Tannenwald PC.

Represented (engineering): Blair Consulting.

Personnel:

Lou Spangler, President & General Manager.

Annie Keith, Vice President, Station Manager & Program Director.

Eddie Brown, General & Local Sales Manager.

Adam Young, National Sales Assistant.

Don Richardson, Chief Engineer.

Debbie DeRonde, Promotions Director.

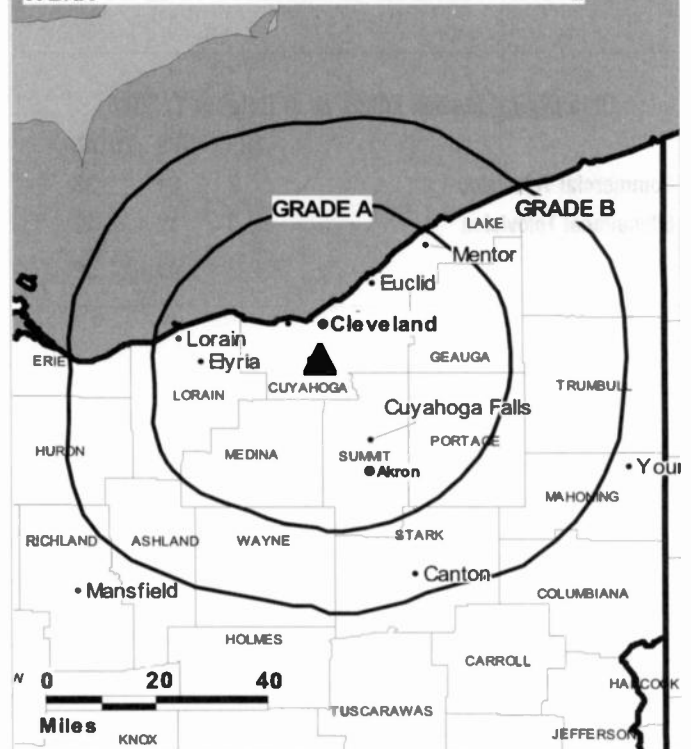
Dave Armstrong, Production Manager.

Patty Armstrong, Research Director.

Howard Keith, Creative Services Director.

Colleen Metheny, Traffic & Billing Manager.

WBNX-TV BPCT-19920302KE GRANTED: 7/8/1992



© 2007 Warren Communications News

Judy Disantis, Print Media & Community Affairs.

Kerry DiFranco, Events Coordinator.

Rates: On request.

City of License: Akron. **Station DMA:** Cleveland-Akron (Canton), OH. **Rank:** 17.

Circulation © 2006 Nielsen. Coverage based on Nielsen study.

GrandTotal	Cable TV Households	Non-cable TV Households	Total TV Households
Estimated Station Totals *	1,092,510	449,270	1,541,780
Average Weekly Circulation (2006)	313,237	150,860	464,097
Average Daily Circulation (2006)			151,997
Station DMA Total	Cable TV Households	Non-cable TV Households	Total TV Households
Estimated Station Totals *	1,092,510	449,270	1,541,780
Average Weekly Circulation (2006)	313,237	150,860	464,097
Average Daily Circulation (2006)			151,997

*Estimated station totals are sums of the Nielsen TV and Cable TV household estimates for each county in which the station registers viewing of more than 5% as per the Nielsen Survey Methods.

WVPX
Ch. 23

Network Service: ION.

Licensee: Paxson Akron License Inc., 601 Clearwater Park Rd., West Palm Beach, FL 33401-6233.

Studio: One S. Main St., Akron, OH 44308.

Mailing Address: One S. Main St., Akron, OH 44308.

Phone: 330-535-4104. **Fax:** 330-535-4835.

E-mail: akroncantonnews@wkyc.com

Web Site: http://www.wkyc.com

Technical Facilities: Channel No. 23 (524-530 MHz). Authorized power: 5000-kw max. visual. Antenna: 971-ft above av. terrain, 925-ft. above ground, 2014-ft. above sea level.

Latitude 41° 03' 53"
Longitude 81° 34' 59"

Transmitter: 1561 Dreisbach Dr.

Digital Facilities: Channel No. 59 (740-746 MHz). Power: 630-kw max. visual. Antenna: 971-ft above av. terrain, 922-ft. above ground, 2011-ft. above sea level.

Latitude 41° 03' 53"
Longitude 81° 34' 59"

FCC Digital File Number: BPCDT-990128KN. (pending).

Note: Latitude and longitude coordinates shown are based on the North American Datum of 1927 (NAD 27) as currently required by the Mass Media Bureau of the FCC.

Multichannel TV Sound: Stereo and separate audio program.

Satellite Earth Stations: Transmitter RCA; Comtech, 3-meter; Andrew, 5-meter.

Ownership: ION Media Networks Inc. (Group Owner).

Began Operation: June 7, 1953. Sale to present owner by ValueVision International approved by FCC December 8, 1995. Sale to ValueVision International by Group One Broadcasting LP approved by FCC in February 15, 1994. Sale to Group One Broadcasting LP by Summit Radio Corp. approved by FCC December 23, 1986.

Represented (legal): Dow, Lohnes & Albertson PLLC.

Personnel:

Brooke Sectorsky, General Manager.

Tom Page, General Sales Manager.

Brian Graziano, Local Sales Manager.

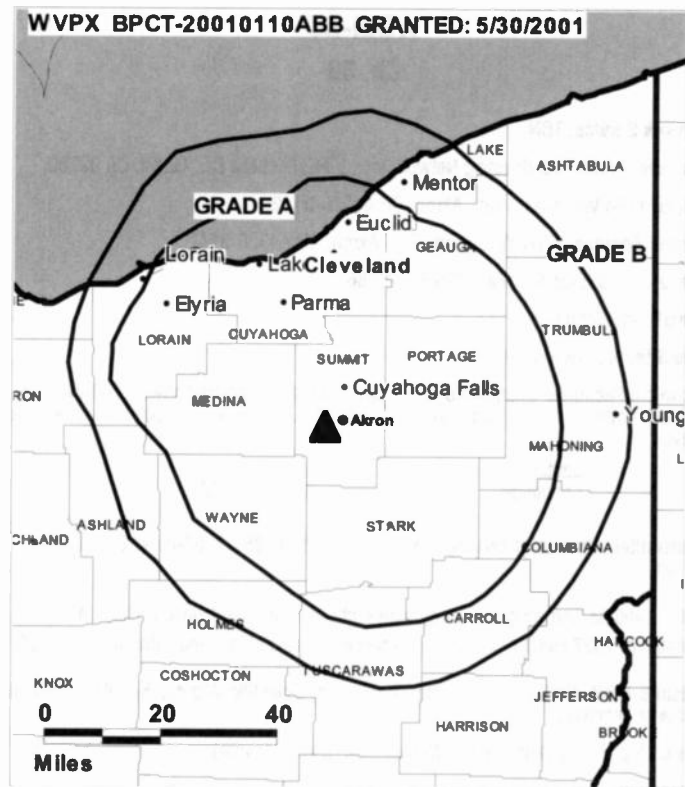
James Thomas, Chief Engineer.

LaTonya Pettit, Business Manager.

Amy Sheridan, Traffic Manager.

Debby Scott, Public Affairs Director.

Rates: On request.



City of License: Akron. **Station DMA:** Cleveland-Akron (Canton), OH. **Rank:** 17.

Circulation © 2006 Nielsen. Coverage based on Nielsen study.

GrandTotal	Cable TV Households	Non-cable TV Households	Total TV Households
Estimated Station Totals *	1,095,270	412,780	1,508,050
Average Weekly Circulation (2006)	95,324	41,717	137,041
Average Daily Circulation (2006)			36,163
Station DMA Total	Cable TV Households	Non-cable TV Households	Total TV Households
Estimated Station Totals *	1,092,510	412,780	1,505,290
Average Weekly Circulation (2006)	95,180	41,717	136,897
Average Daily Circulation (2006)			36,155
Other DMA Total	Cable TV Households	Non-cable TV Households	Total TV Households
Estimated Station Totals *	2,760	0	2,760
Average Weekly Circulation (2006)	144	0	144
Average Daily Circulation (2006)			8

*Estimated station totals are sums of the Nielsen TV and Cable TV household estimates for each county in which the station registers viewing of more than 5% as per the Nielsen Survey Methods.

WDLI-DT
Ch. 39

Network Service: TBN.

Licensee: Trinity Broadcasting Network Inc., 2442 Michelle Dr., Tustin, CA 92780.

Studio: 1764 Wadsworth Rd., Akron, OH 44320-3142.

Mailing Address: 1764 Wadsworth Rd., Akron, OH 44320-3142.

Phone: 330-875-5542. **Fax:** 330-875-9986.

E-mail: wdlit@tbn.org

Web Site: http://www.tbn.org

Technical Facilities: Channel No. 39 (320-626 MHz). Authorized power: 200-kw max. visual. Antenna: 958-ft above av. terrain, 1034-ft. above ground, 2011-ft. above sea level.

Latitude	41°	03'	20"
Longitude	81°	35'	38"

Transmitter: On side of existing tower located off SR 261, 0.68-mi W of Romig Rd., Norton.

Note: Latitude and longitude coordinates shown are based on the North American Datum of 1927 (NAD 27) as currently required by the Mass Media Bureau of the FCC.

Satellite Earth Station: Transmitter Townsend; Scientific-Atlanta, 5-meter; Scientific-Atlanta receivers.

Ownership: Trinity Broadcasting Network Inc. (Group Owner).

Personnel:

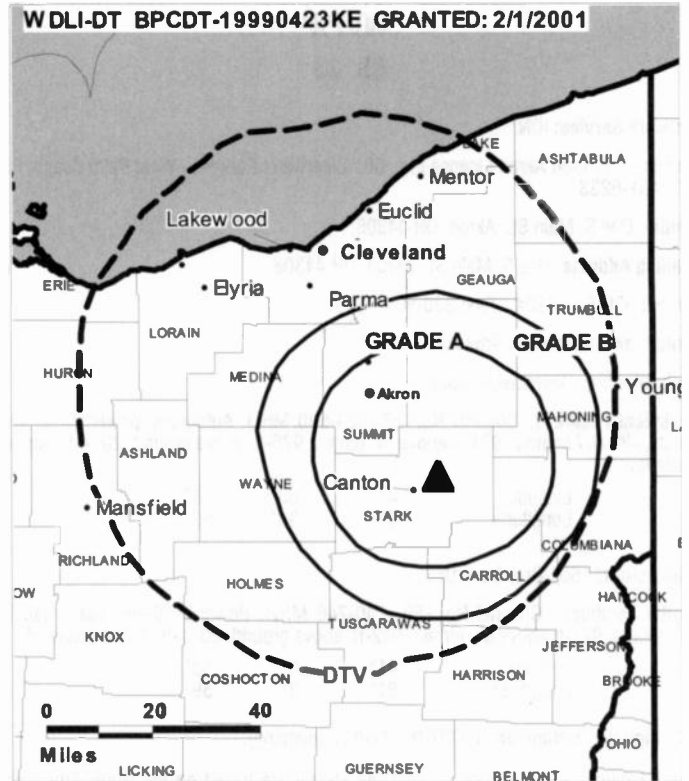
Joanne Mann, Station Manager.

Dale K. Osborn, Chief Engineer.

Susan K. Harris, Production Manager.

Aaron Donnelly, Traffic Director.

Carol L. Keefer, Public Affairs Coordinator.



© 2007 Warren Communications News

City of License: Canton. **Station DMA:** Cleveland-Akron (Canton), OH. **Rank:** 17.

Nielsen Data: Not available.

WDLI-TV
Ch. 17

Network Service: TBN.

Licensee: Trinity Broadcasting Network Inc., 2442 Michelle Dr., Tustin, CA 92780.

Studio: 1764 Wadsworth Rd., Akron, OH 44320-3142.

Mailing Address: 1764 Wadsworth Rd., Akron, OH 44320-3142.

Phone: 330-753-5542. **Fax:** 330-753-4563.

E-mail: wdlit@tbn.org

Web Site: http://www.tbn.org

Technical Facilities: Channel No. 17 (488-494 MHz). Authorized power: 437-kw max. & 389-kw horizontal visual, 47.9-kw & 45.7-kw horizontal aural. Antenna: 450-ft above av. terrain, 448-ft. above ground, 1613-ft. above sea level.

Latitude 40° 51' 04"
Longitude 81° 16' 37"

Requests CP for change to 1000-kw max. visual, 912-ft above av. terrain, 971-ft. above ground, 1946-ft. above sea level; lat. 41° 03' 20", long. 81° 35' 38", BPCCT-20021119ABR.

Digital Facilities: Channel No. 39 (320-626 MHz). Power: 200-kw max. visual. Antenna: 958-ft above av. terrain, 1034-ft. above ground, 2011-ft. above sea level.

Latitude 41° 03' 20"
Longitude 81° 35' 38"

FCC Digital File Number: BPCDT-990423KF. Granted: February 01, 2001.

Note: Latitude and longitude coordinates shown are based on the North American Datum of 1927 (NAD 27) as currently required by the Mass Media Bureau of the FCC.

Satellite Earth Station: Transmitter Townsend; Scientific-Atlanta, 5-meter; Scientific-Atlanta receivers.

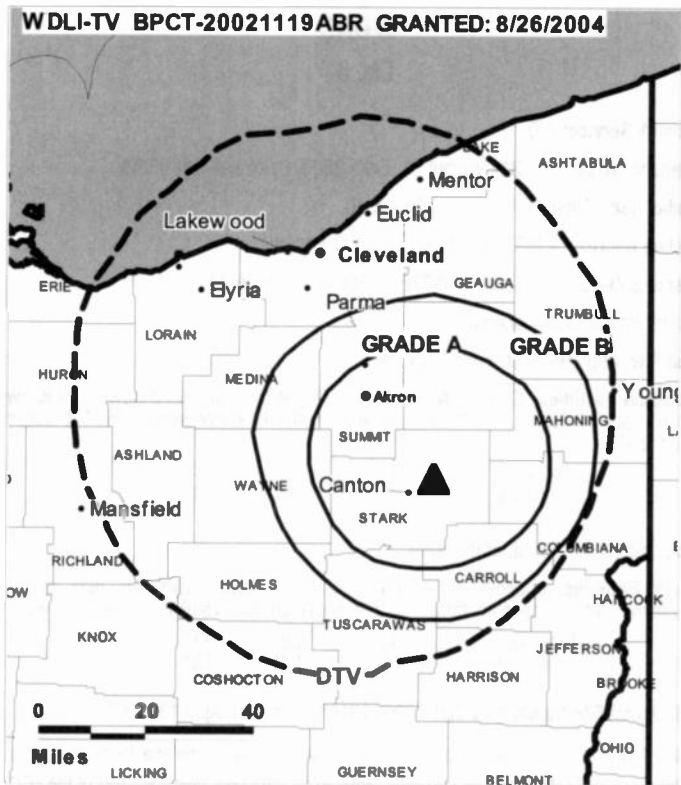
Ownership: Trinity Broadcasting Network Inc. (Group Owner).

Began Operation: January 1, 1967. Sale to present owner by David Livingstone Missionary Foundation Inc. approved by FCC March 5, 1986. Sale to David Livingstone Missionary Foundation Inc. by PTL approved by FCC December 8, 1982. Sale to PTL by Janson Industries approved by FCC August 5, 1977 (Television Digest, Vol. 17:35, 37).

Represented (engineering): Smith & Fisher.

Personnel:

- Joanne Mann, Station Manager.
- Dale K. Osborn, Chief Engineer.
- Susan K. Harris, Production Manager.
- Aaron Donnelly, Traffic Director.
- Carol L. Keefer, Public Affairs Coordinator.



© 2007 Warren Communications News

Highest 30 Sec. Rate: \$60.

City of License: Canton. **Station DMA:** Cleveland-Akron (Canton), OH. **Rank:** 17.

Circulation © 2006 Nielsen. Coverage based on Nielsen study.

GrandTotal	Cable TV Households	Non-cable TV Households	Total TV Households
Estimated Station Totals *	146,270	46,740	193,010
Average Weekly Circulation (2006)	9,389	2,878	12,267
Average Daily Circulation (2006)			3,011
Station DMA Total	Cable TV Households	Non-cable TV Households	Total TV Households
Estimated Station Totals *	146,270	46,740	193,010
Average Weekly Circulation (2006)	9,389	2,878	12,267
Average Daily Circulation (2006)			3,011

*Estimated station totals are sums of the Nielsen TV and Cable TV household estimates for each county in which the station registers viewing of more than 5% as per the Nielsen Survey Methods.

WOAC
Ch. 67

Network Service: IND.

Licensee: WRAY Inc., 312 Walnut St., Suite 2800, Cincinnati, OH 45202.

Studio: 4385 Sherman Rd., Kent, OH 44240.

Mailing Address: 4385 Sherman Rd., Kent, OH 44240.

Phone: 330-492-5267; 330-677-6760. **Fax:** 330-492-8487.

E-mail: grfoldessy@aol.com

Web Site: <http://www.shopathometv.com>

Technical Facilities: Channel No. 67 (788-794 MHz). Authorized power: 5000-kw max. visual. Antenna: 486-ft above av. terrain, 469-ft. above ground, 1594-ft. above sea level.

Latitude	41°	06'	33"
Longitude	81°	20'	10"

Transmitter: 0.8-mi. NE of Brimfield.

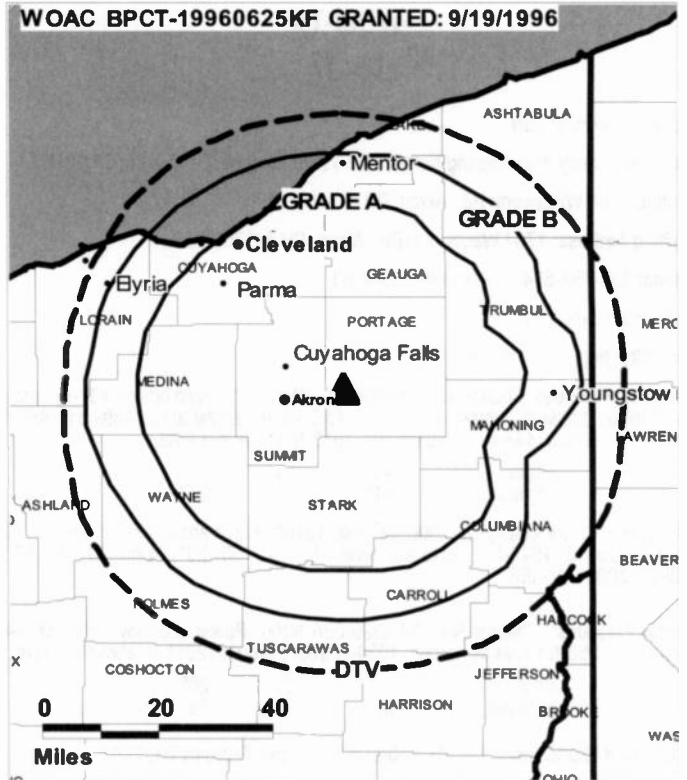
Digital Facilities: Channel No. 47 (668-674 MHz). Power: 1000-kw max. visual. Antenna: 440-ft above av. terrain, 423-ft. above ground, 1549-ft. above sea level.

Latitude	41°	06'	33"
Longitude	81°	20'	10"

FCC Digital File Number: BPCDT-19991101AEX. Granted: April 18, 2002.

Note: Latitude and longitude coordinates shown are based on the North American Datum of 1927 (NAD 27) as currently required by the Mass Media Bureau of the FCC.

Ownership: E. W. Scripps Co. (Group Owner).



© 2007 Warren Communications News

Began Operation: March 1, 1982. Transfer to present owner by Summit America Television Inc. approved by FCC February 27, 2004. Shop At Home Inc. became Summit America Television Inc. after The E. W. Scripps Co. acquired 70% interest October 31, 2002. Sale to Shop At Home Inc. by Whitehead Media Inc. approved by FCC January 23, 1998. Proposed sale to Global Broadcasting Systems Inc. dismissed by FCC September 12, 1997. Sale to Whitehead Media Inc. by Canton 67 approved by FCC September 6, 1995. Sale to Discovery Broadcasting Systems Inc. approved by FCC June 20, 1985, but not consummated.

Represented (legal): Baker & Hostetler LLP.

Personnel:

Glenn Foldessy, General Manager & Chief Engineer.

Josh Rule, Traffic Director.

City of License: Canton. **Station DMA:** Cleveland-Akron (Canton), OH. **Rank:** 17.

Nielsen Data: Not available.

Kepper, Tupper & Company
We brokered the sale of WOAC-TV
112 High Ridge Avenue, Ridgefield, CT (203)431-3366

Communications Daily
Warren Communications News
Get the industry standard FREE —
For a no-obligation trial call 800-771-9202 or visit www.warren-news.com

WOAC-DT Ch. 47

Network Service: IND.

Licensee: WRAY Inc., 312 Walnut St., Suite 2800, Cincinnati, OH 45202.

Studio: 4385 Sherman Rd., Kent, OH 44240.

Mailing Address: 4385 Sherman Rd., Kent, OH 44240.

Phone: 330-492-5267; 330-667-6760. **Fax:** 330-492-8487.

E-mail: gfoldessy@aol.com

Web Site: <http://www.shopathometv.com>

Technical Facilities: Channel No. 47 (668-674 MHz). Authorized power: 1000-kw max. visual. Antenna: 440-ft above av. terrain, 423-ft. above ground, 1549-ft. above sea level.

Latitude	41°	06'	33"
Longitude	81°	20'	10"

Note: Latitude and longitude coordinates shown are based on the North American Datum of 1927 (NAD 27) as currently required by the Mass Media Bureau of the FCC.

Ownership: E. W. Scripps Co. (Group Owner).

Began Operation: Station operating; no on-air date

Represented (legal): Baker & Hostetler LLP.

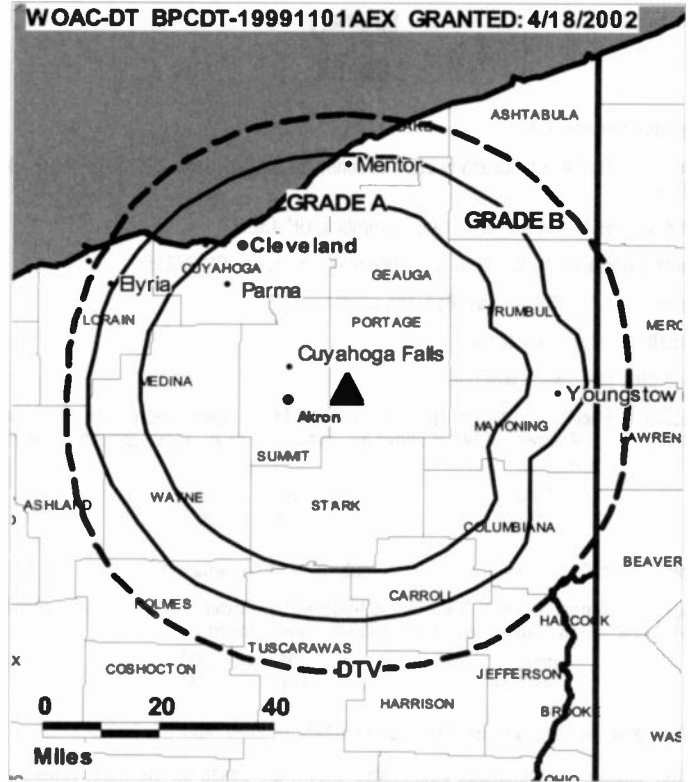
Personnel:

Glenn Foldessy, General Manager & Chief Engineer.

Josh Rule, Traffic Director.

City of License: Canton. **Station DMA:** Cleveland-Akron (Canton), OH. **Rank:** 17.

Nielsen Data: Not available.



WWHO
Ch. 53

Network Service: CW.

Licensee: WWHO Broadcasting LLC, 4 Richmond Square, Suite 200, Providence, RI 02906.

Studio: 1160 Dublin Rd., Suite 500, Columbus, OH 43215.

Mailing Address: 1160 Dublin Rd., Suite 500, Columbus, OH 43215.

Phone: 614-485-5300. **Fax:** 614-485-5339.

E-mail: upn53@wwhotv.com

Web Site: http://www.wwhotv.com

Technical Facilities: Channel No. 53 (704-710 MHz). Authorized power: 5000-kw max. visual. Antenna: 1145-ft above av. terrain, 1115-ft. above ground, 1886-ft. above sea level.

Latitude 39° 35' 20"
Longitude 83° 06' 44"

Transmitter: 0.25-mi. N of U.S. Rte. 22, 0.5-mi. N of Williamsport.

Digital Facilities: Channel No. 46 (662-668 MHz). Power: 1000-kw max. visual. Antenna: 1076-ft above av. terrain, 1053-ft. above ground.

Latitude 39° 35' 20"
Longitude 83° 006' 44"

FCC Digital File Number: BPCDT-19990910AAK. Granted: April 25, 2002.

Note: Latitude and longitude coordinates shown are based on the North American Datum of 1927 (NAD 27) as currently required by the Mass Media Bureau of the FCC.

LMA: Local marketing agreement with WCMH-TV (N), Columbus.

Ownership: LIN TV Corp. (Group Owner).

Began Operation: August 31, 1987. Sale to present owner by Viacom Inc. approved by FCC March 23, 2005. Station was acquired by Viacom Inc. in swap with Outlet Broadcasting. Outlet exercised option and acquired station along with WLWC(TV) New Bedford, MA from Fant Broadcasting, then swapped stations plus cash for Viacom's WVIT(TV) New Britain, CT. FCC approved deal November 6, 1997.

Represented (sales): Millennium Sales & Marketing.

Represented (legal): Covington & Burling.

Personnel:

Shaun McDonald, President & General Manager.

Mike Smith, Operations Manager.

Lisa Barhorst, General Sales Manager.

Ellen Daly, Local Sales Manager.

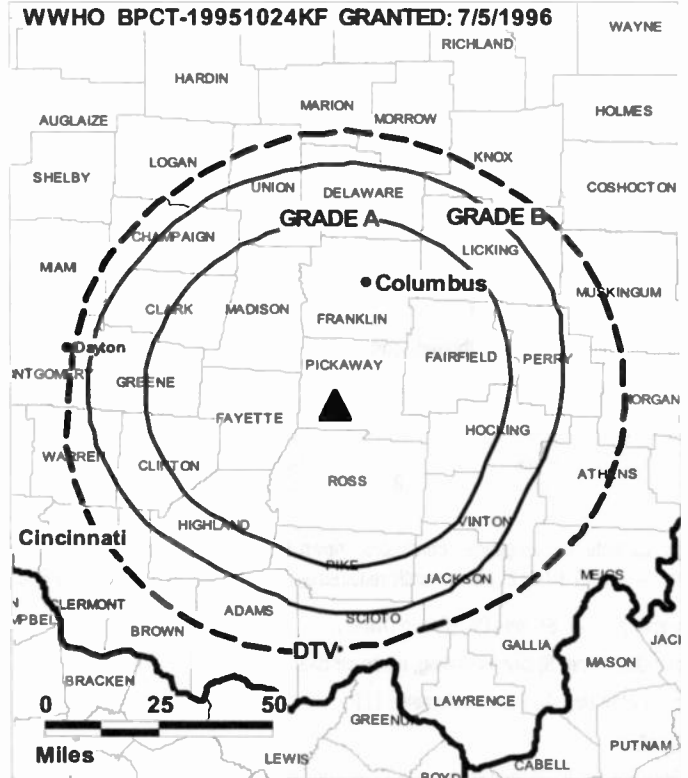
Mark Seekins, Chief Engineer.

Ed Straka, Business Manager.

Pete Hansen, Promotion Director.

Brenda Kiger, Traffic Manager.

Kimberly Sholvel, Public Affairs Director.



© 2007 Warren Communications News

Rates: On request.

City of License: Chillicothe. **Station DMA:** Columbus, OH. Rank: 32.

Circulation © 2006 Nielsen. Coverage based on Nielsen study.

GrandTotal	Cable TV Households	Non-cable TV Households	Total TV Households
Estimated Station Totals *	632,580	283,170	915,750
Average Weekly Circulation (2006)	152,072	57,297	209,369
Average Daily Circulation (2006)			64,788
Station OMA Total	Cable TV Households	Non-cable TV Households	Total TV Households
Estimated Station Totals *	617,860	258,370	876,230
Average Weekly Circulation (2006)	150,094	55,261	205,355
Average Daily Circulation (2006)			63,869
Other OMA Total	Cable TV Households	Non-cable TV Households	Total TV Households
Estimated Station Totals *	14,720	24,800	39,520
Average Weekly Circulation (2006)	1,978	2,036	4,014
Average Daily Circulation (2006)			919

*Estimated station totals are sums of the Nielsen TV and Cable TV household estimates for each county in which the station registers viewing of more than 5% as per the Nielsen Survey Methods.

WWHO-DT

Ch. 46

Network Service: CW.

Licensee: WWHO Broadcasting LLC, 4 Richmond Square, Suite 200, Providence, RI 02906.

Studio: 1160 Dublin Rd., Suite 500, Columbus, OH 43215.

Mailing Address: 1160 Dublin Rd., Suite 500, Columbus, OH 43215.

Phone: 614-485-5300. **Fax:** 614-485-5339.

E-mail: upn53@wwhotv.com

Web Site: <http://www.upn53.com>

Technical Facilities: Channel No. 46 (662-668 MHz). Authorized power: 1000-kw max. visual. Antenna: 1076-ft above av. terrain, 1053-ft. above ground.

Latitude	39°	35'	20"
Longitude	83°	006'	44"

Note: Latitude and longitude coordinates shown are based on the North American Datum of 1927 (NAD 27) as currently required by the Mass Media Bureau of the FCC.

Ownership: LIN TV Corp. (Group Owner).

Began Operation: October 25, 2002. Standard Definition.

Represented (legal): Covington & Burling.

Represented (sales): Millennium Sales & Marketing.

Personnel:

Shaun McDonald, President & General Manager.

Mike Smith, Operations Manager.

Lisa Barhorst, General Sales Manager.

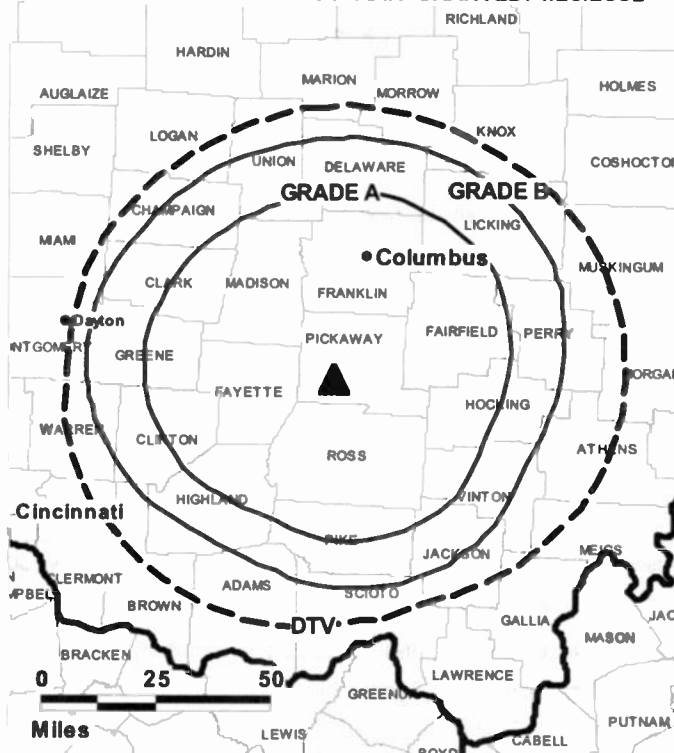
Ellen Daly, Local Sales Manager.

Mark Seekins, Chief Engineer.

Ed Straka, Business Manager.

Pete Hansen, Promotion Director.

WWHO-DT BPCDT-19990910AAK GRANTED: 4/25/2002



© 2007 Warren Communications News

Brenda Kiger, Traffic Manager.

Kimberly Sholvel, Public Affairs Director.

City of License: Chillicothe. **Station DMA:** Columbus, OH. **Rank:** 32.

Nielsen Data: Not available.

WCPO-DT
Ch. 10

Network Service: ABC.

Licensee: Scripps Howard Broadcasting Co., 312 Walnut St., Cincinnati, OH 45202.

Studio: 1720 Gilbert Ave., Cincinnati, OH 45202.

Mailing Address: 1720 Gilbert Ave., Cincinnati, OH 45202.

Phone: 513-721-9900; 513-852-4047 (sales). **Fax:** 513-721-6052.

E-mail: bfee@wcpo.com

Web Site: http://www.wcpo.com

Technical Facilities: Channel No. 10 (192-198 MHz). Authorized power: 16.3-kw visual, aural. Antenna: 892-ft above av. terrain, 735-ft. above ground, 1578-ft. above sea level.

Latitude	39°	07'	30"
Longitude	84°	29'	56"

Note: Latitude and longitude coordinates shown are based on the North American Datum of 1927 (NAD 27) as currently required by the Mass Media Bureau of the FCC.

Ownership: E. W. Scripps Co. (Group Owner).

Began Operation: December 15, 1998. Standard and High Definition.

Represented (sales): Harrington, Righter & Parsons Inc.

Represented (legal): Baker & Hostetler LLP.

Personnel:

William S. Fee, Vice President & General Manager.

Darrell Calloway, General Sales Manager.

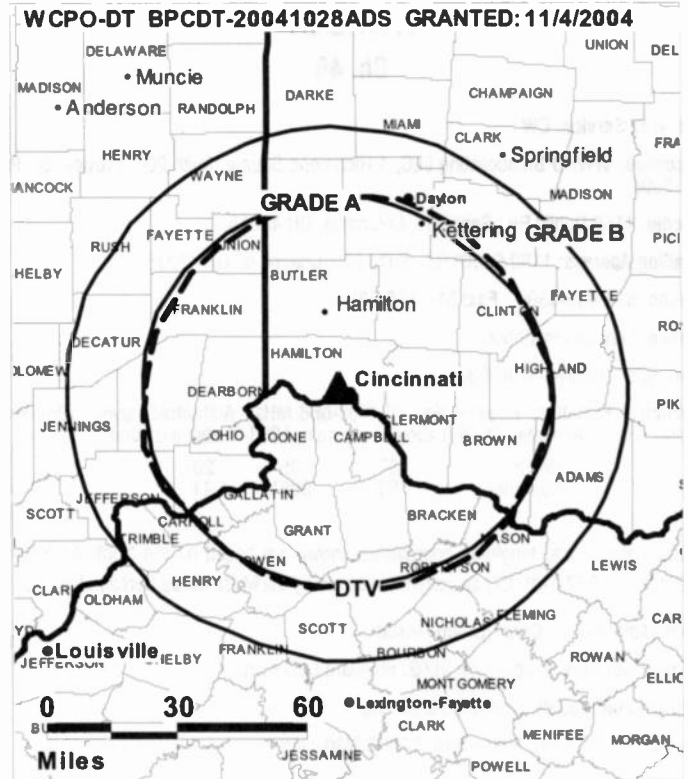
Rob Schuck, Local Sales Manager.

Brad Wagner, National Sales Manager.

Bob Morford, News Director.

Scott Gresser, Business Manager.

Sheila Obermeyer, Director, Creative Services & Marketing.



© 2007 Warren Communications News

Vicki Prescott, Traffic Manager.

Nancy Morgan, Administrative Assistant.

Rates: On request.

City of License: Cincinnati. **Station DMA:** Cincinnati, OH. **Rank:** 33.

Nielsen Data: Not available.

WCPO-TV

Ch. 9

Network Service: ABC.

Licensee: Scripps Howard Broadcasting Co., 312 Walnut St., Box 5380, Cincinnati, OH 45202.

Studio: 1720 Gilbert Ave., Cincinnati, OH 45202.

Mailing Address: 1720 Gilbert Ave., Cincinnati, OH 45202.

Phone: 513-721-9900; 513-852-4047 (sales). **Fax:** 513-721-6052.

E-mail: dcalloway@wcpo.com

Web Site: http://www.wcpo.com

Technical Facilities: Channel No. 9 (186-192 MHz). Authorized power: 316-kw & 282-kw horizontal visual, 28.2-kw aural. Antenna: 1019-ft above av. terrain, 909-ft. above ground, 1749-ft. above sea level.

Latitude 39° 07' 31"
Longitude 84° 29' 57"

Transmitter: 2345 Symmes St.

Digital Facilities: Channel No. 10 (192-198 MHz). Power: 16.3-kw visual, aural. Antenna: 892-ft above av. terrain, 735-ft. above ground, 1578-ft. above sea level.

Latitude 39° 07' 30"
Longitude 84° 29' 56"

FCC Digital File Number: BPCDT-980619KE. Granted: November 04, 2004.

Note: Latitude and longitude coordinates shown are based on the North American Datum of 1927 (NAD 27) as currently required by the Mass Media Bureau of the FCC.

News Services: AP, ABC NewsOne.

Ownership: E. W. Scripps Co. (Group Owner).

Began Operation: July 26, 1949.

Represented (sales): Integrated Media Sales.

Represented (sales): Harrington, Righter & Parsons Inc.

Represented (legal): Baker & Hostetler LLP.

Personnel:

William S. Fee, Vice President & General Manager.

Darrell Calloway, General Sales Manager.

Rob Schuck, Local Sales Manager.

Brad Wagner, National Sales Manager.

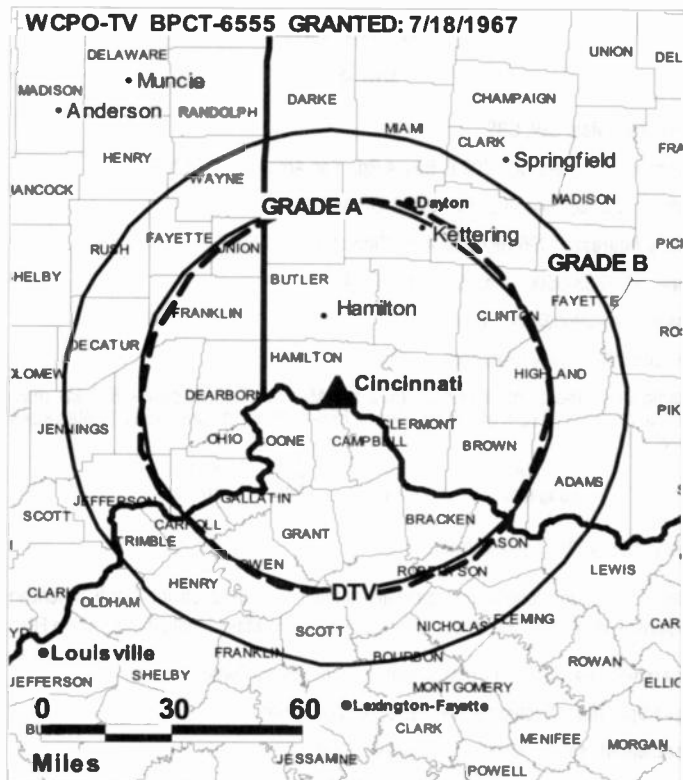
Bob Morford, News Director.

Scott Gresser, Business Manager.

Sheila Obermeyer, Director, Creative Services & Marketing.

Vicki Prescott, Traffic Manager.

Nancy Morgan, Administrative Assistant.



© 2007 Warren Communications News

Rates: On request.

City of License: Cincinnati. **Station DMA:** Cincinnati, OH. **Rank:** 33.

Circulation © 2006 Nielsen. Coverage based on Nielsen study.

GrandTotal	Cable TV Households	Non-cable TV Households	Total TV Households
Estimated Station Totals *	580,730	338,490	919,220
Average Weekly Circulation (2006)	421,294	231,612	652,906
Average Daily Circulation (2006)			340,555
Station OMA Total	Cable TV Households	Non-cable TV Households	Total TV Households
Estimated Station Totals *	549,530	303,160	852,690
Average Weekly Circulation (2006)	414,708	227,631	642,339
Average Daily Circulation (2006)			337,668
Other OMA Total	Cable TV Households	Non-cable TV Households	Total TV Households
Estimated Station Totals *	31,200	35,330	66,530
Average Weekly Circulation (2006)	6,586	3,981	10,567
Average Daily Circulation (2006)			2,887

*Estimated station totals are sums of the Nielsen TV and Cable TV household estimates for each county in which the station registers viewing of more than 5% as per the Nielsen Survey Methods.

WKRC-DT
Ch. 31

Network Service: CW, CBS.

Licensee: Citicasters Co., 200 E. Basse Rd., San Antonio, TX 78209.

Studio: 1906 Highland Ave., Cincinnati, OH 45219.

Mailing Address: 1906 Highland Ave., Cincinnati, OH 45219.

Phone: 513-763-5500. **Fax:** 513-763-5474.

E-mail: mstapleton@wkrc.com

Web Site: http://www.wkrc.com

Technical Facilities: Channel No. 31 (572-578 MHz). Authorized power: 800-kw max. visual. Antenna: 912-ft above av. terrain, 856-ft. above ground, 1631-ft. above sea level.

Latitude	39°	06'	59"
Longitude	84°	30'	07"

Transmitter: 1906 Highland Ave.

Note: Latitude and longitude coordinates shown are based on the North American Datum of 1927 (NAD 27) as currently required by the Mass Media Bureau of the FCC.

Ownership: Clear Channel Communications Inc. (Group Owner).

Began Operation: September 19, 1998. High Definition.

Represented (sales): Millennium Sales & Marketing.

Represented (legal): Hogan & Hartson LLP.

Represented (engineering): Cohen Dippell & Everist PC.

Personnel:

Chris Sehring, General Manager.

Dotsy Klei, Director, Sales.

Jim Connell, Local Sales Manager.

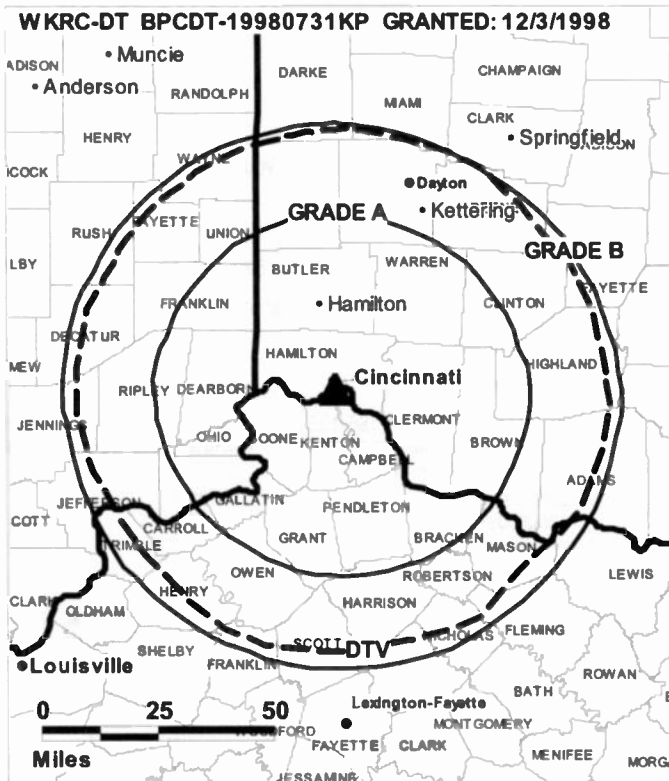
Steve Conway, National Sales Manager.

Elbert Tucker, News Director.

Hank Hundemer, Chief Engineer.

Terry Miller, Finance Director.

Rob Vertrees, Business Manager.



© 2007 Warren Communications News

Rick Wager, Program & Production Manager.

Melissa Benoit, Research & Marketing Director.

Jennifer Bucheit, Marketing & Creative Service Director.

Darrin McCullah, Traffic Manager.

Rates: On request.

City of License: Cincinnati. **Station DMA:** Cincinnati, OH. **Rank:** 33.

Nielsen Data: Not available.

WKRC-TV**Ch. 12****Network Service:** CBS.**Licensee:** Citicasters Co., 200 E. Basse Rd., San Antonio, TX 78209.**Studio:** 1906 Highland Ave., Cincinnati, OH 45219.**Mailing Address:** 1906 Highland Ave., Cincinnati, OH 45219.**Phone:** 513-763-5500. **Fax:** 513-763-5474.**E-mail:** mstapleton@wkrc.com**Web Site:** http://www.wkrc.com**Technical Facilities:** Channel No. 12 (204-210 MHz). Authorized power: 316-kw visual, 31.6-kw aural. Antenna: 998-ft above av. terrain, 971-ft. above ground, 1746-ft. above sea level.

Latitude	39°	06'	58.4"
Longitude	84°	30'	05"

Transmitter: 1906 Highland Ave.**Digital Facilities:** Channel No. 31 (572-578 MHz). Power: 800-kw max. visual. Antenna: 912-ft above av. terrain, 856-ft. above ground, 1631-ft. above sea level.

Latitude	39°	06'	59"
Longitude	84°	30'	07"

FCC Digital File Number: BPCDT-980731KP. Granted: December 03, 1998.**Note:** Latitude and longitude coordinates shown are based on the North American Datum of 1927 (NAD 27) as currently required by the Mass Media Bureau of the FCC.**Multichannel TV Sound:** Stereo only.**Satellite Earth Stations:** Transmitter Harris; Harris, 9-meter C-band; Andrew, 7.3-meter C-band; Vertex, 2.6-meter Ku-band; Andrew, 4.5-meter C-band; Harris receivers.**AM Affiliate:** WKRC, 5-kw, (1-kw night), 550 kHz.**News Services:** UPI, AP.**Ownership:** Clear Channel Communications Inc. (Group Owner).**Began Operation:** April 4, 1949. Sale by Taft TV & Radio approved by FCC October 2, 1987. Sale to Jacor Communications Inc. approved by FCC September 17, 1996. Sale to present owner from Jacor Communications approved by FCC April 29, 1999.**Represented (engineering):****Represented (sales):** Millennium Sales & Marketing.**Represented (legal):** Hogan & Hartson LLP.**Personnel:****Chris Sehring**, General Manager.**Dotsy Klei**, Director, Sales.**Jim Connell**, Local Sales Manager.**Steve Conway**, National Sales Manager.**Elbert Tucker**, News Director.**Hank Hundemer**, Chief Engineer.**Terry Miller**, Finance Director.**Rob Vertrees**, Business Manager.**Rick Wagar**, Program & Production Manager.

© 2007 Warren Communications News

Melissa Benoit, Research & Marketing Director.**Jennifer Bucheit**, Marketing & Creative Services Director.**Darrin McCullah**, Traffic Manager.**Rates:** On request.**City of License:** Cincinnati. **Station DMA:** Cincinnati, OH. **Rank:** 33.

Circulation © 2006 Nielsen. Coverage based on Nielsen study.

GrandTotal	Cable		Total
	TV Households	Non-cable TV Households	
Estimated Station Totals *	781,600	364,560	1,146,160
Average Weekly Circulation (2006)	449,014	235,993	685,007
Average Daily Circulation (2006)			347,684
Station DMA Total			
Station DMA Total	Cable		Total
	TV Households	TV Households	
Estimated Station Totals *	549,530	303,160	852,690
Average Weekly Circulation (2006)	408,180	230,138	638,318
Average Daily Circulation (2006)			336,519
Other DMA Total			
Other DMA Total	Cable		Total
	TV Households	TV Households	
Estimated Station Totals *	232,070	61,400	293,470
Average Weekly Circulation (2006)	40,834	5,855	46,689
Average Daily Circulation (2006)			11,165

*Estimated station totals are sums of the Nielsen TV and Cable TV household estimates for each county in which the station registers viewing of more than 5% as per the Nielsen Survey Methods.

WLWT
Ch. 5

Network Service: NBC.

Licensee: Ohio/Oklahoma Hearst-Argyle TV Inc., c/o Brooks, Pierce, McLendon, Humphrey & Leonard, Box 1800, Raleigh, NC 27602.

Studio: 1700 Young St., Cincinnati, OH 45202.

Mailing Address: 1700 Young St., Cincinnati, OH 45202.

Phone: 513-412-5000. **Fax:** 513-412-6121.

E-mail: wltgmm@channelcincinnati.com

Web Site: http://www.channelcincinnati.com

Technical Facilities: Channel No. 5 (76-82 MHz). Authorized power: 100-kw visual, 10-kw aural. Antenna: 968-ft above av. terrain, 817-ft. above ground, 1655-ft. above sea level.

Latitude 39° 00' 27"
Longitude 84° 31' 18"

Transmitter: 2222 Chickasaw St., Clifton Heights.

Digital Facilities: Channel No. 35 (596-602 MHz). Power: 65-kw max. visual. Antenna: 945-ft above av. terrain, 795-ft. above ground, 1633-ft. above sea level.

Latitude 39° 00' 27"
Longitude 84° 31' 18"

Note: Latitude and longitude coordinates shown are based on the North American Datum of 1927 (NAD 27) as currently required by the Mass Media Bureau of the FCC.

Multichannel TV Sound: Stereo only.

Satellite Earth Stations: Transmitter Toshiba; Harris, 9-meter C-band; Harris, 3-meter Ku-band; GE, 3.6-meter Ku-band; Harris, 6-meter C-band; Standard Communications, M/A-Corn, Harris receivers.

SNG Mobile Dish: Andrew, 2.3-meter Ku-band.

News Services: Ohio State News Network, NBC News Channel, AP.

Ownership: Hearst-Argyle Television Inc. (Group Owner).

Began Operation: February 9, 1948. Sale to Multimedia by Avco Broadcasting Corp. approved by FCC January 16, 1976 (Television Digest, Vol. 15:24). Sale to Gannett by Multimedia approved by FCC November 30, 1995 (Vol. 35:25, 31, 49). Trade with Gannett-owned KOCO-TV Oklahoma City, OK to Argyle Television Inc. for WGRZ-TV Buffalo, NY & WZZM-TV Grand Rapids, MI approved by FCC January 27, 1997 (Vol. 36:49; 37:5, 6). Argyle merger with Hearst Corp. to form present owner approved by FCC June 2, 1997 (Vol. 37:13, 35).

Represented (sales): Eagle Television Sales.

Represented (legal): Brooks, Pierce, McLendon, Humphrey & Leonard LLP.

Represented (engineering):

Personnel:

Richard J. Dyer, President & General Manager.

Mark D'Angelo, General Sales Manager.

Randy Grossert, Local Sales Manager.

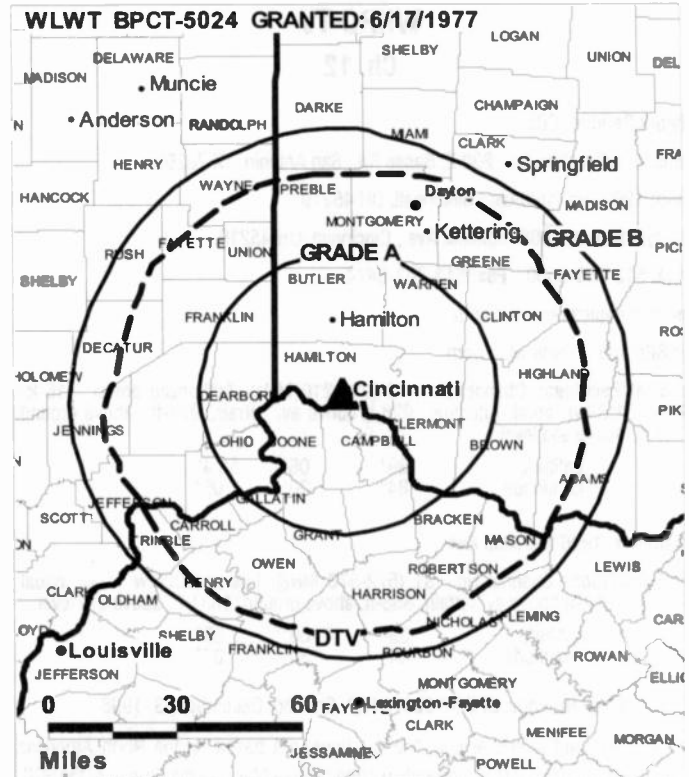
Trey Dolle, National Sales Manager.

Brennan Donnellan, News Director.

Paul Nowakowski, Chief Engineer.

Tracy Ahlers, Controller.

David Rosch, Program & Production Manager.



© 2007 Warren Communications News

Jonathan Killian, Promotion & Creative Services Director.

Marilyn Stephens, Traffic Director.

Debbie Riggs, Community Affairs Director.

Rates: On request.

City of License: Cincinnati. **Station DMA:** Cincinnati, OH. **Rank:** 33.

Circulation © 2006 Nielsen. Coverage based on Nielsen study.

GrandTotal	Cable TV Households	Non-cable TV Households	Total TV Households
Estimated Station Totals *	612,880	327,870	940,750
Average Weekly Circulation (2006)	396,828	206,898	603,726
Average Daily Circulation (2006)			286,920
Station DMA Total	Cable TV Households	Non-cable TV Households	Total TV Households
Estimated Station Totals *	549,530	303,160	852,690
Average Weekly Circulation (2006)	381,968	202,918	584,886
Average Daily Circulation (2006)			282,066
Other DMA Total	Cable TV Households	Non-cable TV Households	Total TV Households
Estimated Station Totals *	63,350	24,710	88,060
Average Weekly Circulation (2006)	14,860	3,980	18,840
Average Daily Circulation (2006)			4,854

*Estimated station totals are sums of the Nielsen TV and Cable TV household estimates for each county in which the station registers viewing of more than 5% as per the Nielsen Survey Methods.

WLWT-DT

Ch. 35

Network Service: NBC.

Licensee: Ohio/Oklahoma Hearst-Argyle TV Inc., Brooks, Pierce, McLendon, Humphrey & Leonard, Box 1800, Raleigh, NC 27602.

Studio: 1700 Young St., Cincinnati, OH 45202.

Mailing Address: 1700 Young St., Cincinnati, OH 45202.

Phone: 513-412-5000. **Fax:** 513-412-6121.

E-mail: wwtgm@channelcincinnati.com

Web Site: http://www.channelcincinnati.com

Technical Facilities: Channel No. 35 (596-602 MHz). Authorized power: 65-kw max. visual. Antenna: 945-ft above av. terrain, 795-ft. above ground, 1633-ft. above sea level.

Latitude	39°	007'	27"
Longitude	84°	31'	18"

Holds CP for change to 1000-kw max. visual, 1019-ft above av. terrain, 868-ft. above ground, 1706-ft. above sea level; BMPCDT-20041102AHZ.

Transmitter: 2222 Chicksaw St.

Note: Latitude and longitude coordinates shown are based on the North American Datum of 1927 (NAD 27) as currently required by the Mass Media Bureau of the FCC.

Ownership: Hearst-Argyle Television Inc. (Group Owner).

Began Operation: February 1, 1998.

Represented (legal): Brooks, Pierce, McLendon, Humphrey & Leonard LLP.

Represented (sales): Eagle Television Sales.

Represented (engineering): Cavell, Mertz & Davis Inc.

Personnel:

Richard J. Dyer, President & General Manager.

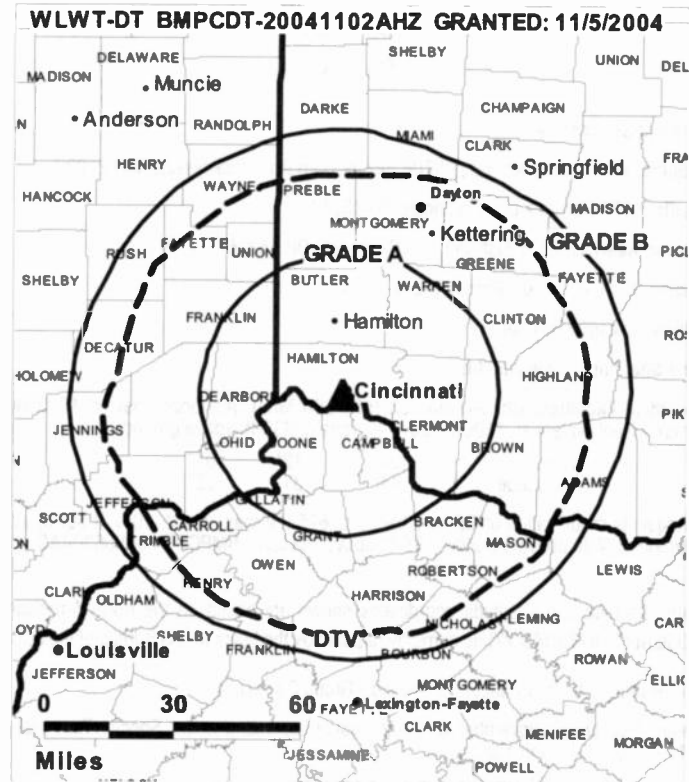
Mark D'Angelo, General Sales Manager.

Randy Grossert, Local Sales Manager.

Trey Dolle, National Sales Manager.

Brennan Donnellan, News Director.

Paul Nowakowski, Chief Engineer.



© 2007 Warren Communications News

Tracy Ahlers, Controller.

David Rosch, Program & Production Manager.

Jonathon Killian, Promotion & Creative Services Director.

Marilyn Stephens, Traffic Manager.

Debbie Riggs, Community Affairs Director.

Rates: On request.

City of License: Cincinnati. **Station DMA:** Cincinnati, OH. **Rank:** 33.

Nielsen Data: Not available.

WSTR-TV
Ch. 64

Network Service: CW.

Licensee: WSTR Licensee Inc., 10706 Beaver Dam Rd., Cockeysville, MD 21030.

Studio: 5177 Fishwick Dr., Cincinnati, OH 45216.

Mailing Address: 5177 Fishwick Dr., Cincinnati, OH 45216.

Phone: 513-641-4400. **Fax:** 513-242-2633.

E-mail: sales@wb64.net

Web Site: http://www.wb64.net

Technical Facilities: Channel No. 64 (770-776 MHz). Authorized power: 5000-kw max. visual. Antenna: 1106-ft above av. terrain, 932-ft. above ground, 1827-ft. above sea level.

Latitude 39° 12' 01"
Longitude 84° 31' 22"

Transmitter: Approx. 0.12-mi. SW of N. Bend & Winton Rds. intersection.

Digital Facilities: Channel No. 33 (584-590 MHz). Power: 1000-kw max. visual. Antenna: 1106-ft above av. terrain, 932-ft. above ground.

Latitude 39° 12' 01"
Longitude 84° 31' 22"

FCC Digital File Number: BPCDT-19991014ABC. Granted: May 04, 2001.

Note: Latitude and longitude coordinates shown are based on the North American Datum of 1927 (NAD 27) as currently required by the Mass Media Bureau of the FCC.

Satellite Earth Stations: Transmitter Comark; Scientific-Atlanta, 10-meter C-band; Harris, 3-meter C-band; RCA, 3.6-meter Ku-band; Scientific-Atlanta, M/A-Corn, Harris receivers.

News Service: AP.

Ownership: Sinclair Broadcast Group Inc. (Group Owner).

Began Operation: January 28, 1980. Began subscription TV operation February 1, 1980. Sale to HEN Inc. by Buford TV Inc. approved by FCC December 28, 1982. Sale to Channel 64 Joint Venture by HEN Inc. approved by FCC November 14, 1984 (Television Digest, Vol. 24:25). Discontinued subscription TV operation January 1985. Sale to Channel 64 Acquisition Inc. approved by FCC February 9, 1988. Sale to ABRY Communications by Channel 64 Acquisition Inc. approved by FCC September 22, 1989. Sale to present owner by ABRY Communications approved by FCC July 8, 1996.

Represented (sales): Millennium Sales & Marketing.

Represented (legal): Shaw Pittman.

Represented (engineering): Sinclair Broadcasting.

Personnel:

Jon Lawhead, General Manager.

Terry Roberts, Chief Engineer.

Mark Ramey, Promotion Director.

Highest 30 Sec. Rate: \$400.

WSTR-TV BPCT-19891114KF GRANTED: 10/19/1990



City of License: Cincinnati. **Station DMA:** Cincinnati, OH. **Rank:** 33.

Circulation © 2006 Nielsen. Coverage based on Nielsen study.

Grand Total	Cable TV Households	Non-cable TV Households	Total TV Households
Estimated Station Totals *	549,530	311,930	861,460
Average Weekly Circulation (2006)	161,119	101,249	262,368
Average Daily Circulation (2006)			85,591
Station DMA Total	Cable TV Households	Non-cable TV Households	Total TV Households
Estimated Station Totals *	549,530	303,160	852,690
Average Weekly Circulation (2006)	161,119	100,561	261,680
Average Daily Circulation (2006)			85,471
Other DMA Total	Cable TV Households	Non-cable TV Households	Total TV Households
Estimated Station Totals *	0	8,770	8,770
Average Weekly Circulation (2006)	0	688	688
Average Daily Circulation (2006)		120	120

*Estimated station totals are sums of the Nielsen TV and Cable TV household estimates for each county in which the station registers viewing of more than 5% as per the Nielsen Survey Methods.

WEWS-DT
Ch. 15

Network Service: ABC.

Licensee: Scripps Howard Broadcasting Co., 312 Walnut St., Cincinnati, OH 45202.

Studio: 3001 Euclid Ave., Cleveland, OH 44115.

Mailing Address: 3001 Euclid Ave., Cleveland, OH 44115.

Phone: 216-431-5555. **Fax:** 216-361-1762.

E-mail: giveme5@wews.com; rharris@wews.com

Web Site: http://www.newsnet5.com

Technical Facilities: Channel No. 15 (476-482 MHz). Authorized power: 870-kw max. visual. Antenna: 935-ft above av. terrain, 719-ft. above ground, 1814-ft. above sea level.

Latitude	41°	22'	26"
Longitude	81°	43'	04"

Transmitter: 7080 State Rd., Parma.

Note: Latitude and longitude coordinates shown are based on the North American Datum of 1927 (NAD 27) as currently required by the Mass Media Bureau of the FCC.

Ownership: E. W. Scripps Co. (Group Owner).

Began Operation: September 13, 1999.

Represented (sales): Eagle Television Sales.

Represented (legal): Baker & Hostetler LLP.

Personnel:

Ric Harris, Vice President & General Manager.

Al McQueen, Operations Manager.

Jim Rini, General Sales Manager.

Joe Fishleigh, National Sales Manager.

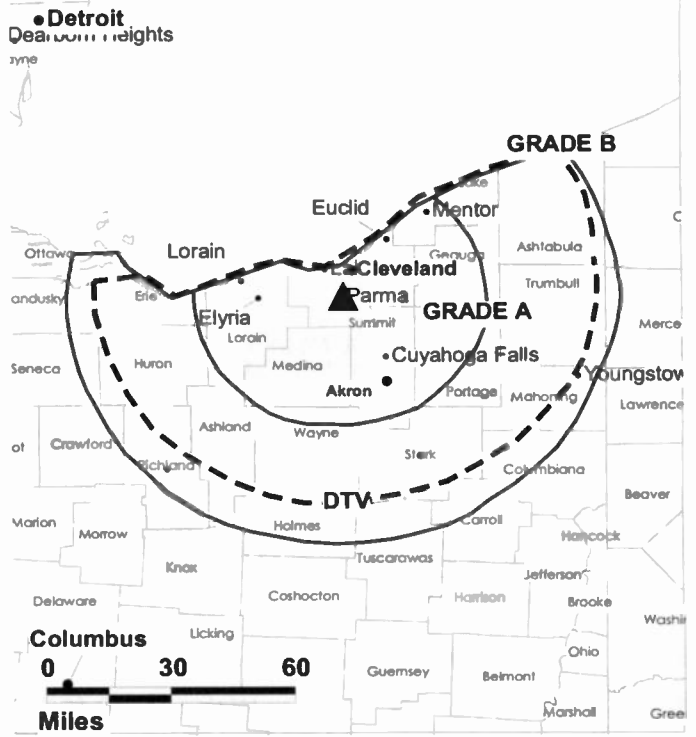
John Butte, News Director.

Jim Baird, Chief Engineer.

Mary Reed, Business Manager.

Gary A. Stark, Program & Research Director.

WEWS-DT BPCDT-971216KE GRANTED: 5/27/1998



© 2007 Warren Communications News

Susan Andrella, Marketing Director.

Sylvia Cardwell, Creative Services Director.

Paul Crow, Traffic Manager.

Moreen Bailey-Frater, Community Affairs Director.

Rates: On request.

City of License: Cleveland. **Station DMA:** Cleveland-Akron (Canton), OH. **Rank:** 17.

Nielsen Data: Not available.

WEWS-TV
Ch. 5

Network Service: ABC.

Licensee: Scripps Howard Broadcasting Co., Box 5380, Cincinnati, OH 45201.

Studio: 3001 Euclid Ave., Cleveland, OH 44115.

Mailing Address: 3001 Euclid Ave., Cleveland, OH 44115.

Phone: 216-431-5555. **Fax:** 216-361-1762.

E-mail: giveme5@wews.com; rharris@wews.com

Web Site: http://www.newsnet5.com

Technical Facilities: Channel No. 5 (76-82 MHz). Authorized power: 93.3-kw visual, 9.33-kw aural. Antenna: 1025-ft above av. terrain, 853-ft. above ground, 1950-ft. above sea level.

Latitude 41° 22' 27"
Longitude 81° 43' 06"

Transmitter: 7080 State Rd., Parma.

Digital Facilities: Channel No. 15 (476-482 MHz). Power: 870-kw max. visual. Antenna: 935-ft above av. terrain, 719-ft. above ground, 1814-ft. above sea level.

Latitude 41° 22' 26"
Longitude 81° 43' 04"

Note: Latitude and longitude coordinates shown are based on the North American Datum of 1927 (NAD 27) as currently required by the Mass Media Bureau of the FCC.

Multichannel TV Sound: Stereo only.

Satellite Earth Stations: Transmitter RCA; Scientific-Atlanta, 7-meter C-band; Andrew, 7.3-meter C-band; Satcom Technologies, 9.2-meter C-band; Vertex, 4.6-meter Ku-band; Scientific-Atlanta, 4.6-meter C-band; Vertex, Scientific-Atlanta, DX Engineering, Andrew receivers.

SNG Mobile Dish: 2.6-meter Ku-band.

News Services: CNN Newsource, AP, ABC NewsOne.

Ownership: E. W. Scripps Co. (Group Owner).

Began Operation: December 17, 1947.

Represented (sales): Eagle Television Sales.

Represented (legal): Baker & Hostetler LLP.

Personnel:

Ric Harris, Vice President & General Manager.

Al McQueen, Operations Manager.

Jim Rini, General Sales Manager.

Joe Fishleigh, National Sales Manager.

John Butte, News Director.

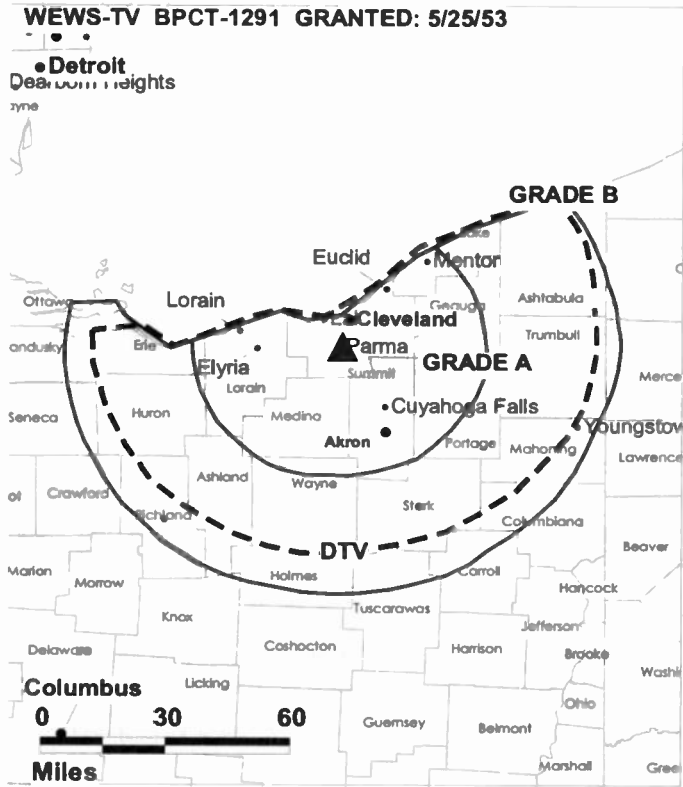
Jim Baird, Chief Engineer.

Mary Reed, Business Manager.

Gary A. Stark, Program & Research Director.

Susan Andrella, Marketing Director.

Sylvia Cardwell, Creative Services Director.



Paul Crow, Traffic Manager.

Moreen Bailey-Frater, Community Affairs Director.

Rates: On request.

City of License: Cleveland. **Station DMA:** Cleveland-Akron (Canton), OH. Rank: 17.

Circulation © 2006 Nielsen. Coverage based on Nielsen study.

GrandTotal	Cable TV Households	Non-cable TV Households	Total TV Households
Estimated Station Totals *	1,255,020	488,950	1,743,970
Average Weekly Circulation (2006)	833,589	313,004	1,146,593
Average Daily Circulation (2006)			566,403
Station DMA Total	Cable TV Households	Non-cable TV Households	Total TV Households
Estimated Station Totals *	1,092,510	449,270	1,541,780
Average Weekly Circulation (2006)	791,497	309,495	1,100,992
Average Daily Circulation (2006)			552,014
Other DMA Total	Cable TV Households	Non-cable TV Households	Total TV Households
Estimated Station Totals *	162,510	39,680	202,190
Average Weekly Circulation (2006)	42,092	3,509	45,601
Average Daily Circulation (2006)			14,389

*Estimated station totals are sums of the Nielsen TV and Cable TV household estimates for each county in which the station registers viewing of more than 5% as per the Nielsen Survey Methods.

WJW
Ch. 8

Network Service: FOX.

Licensee: WJW License Inc., 5151 Wisconsin Ave. NW, Washington, DC 20016.

Studio: 5800 S. Marginal Rd., Cleveland, OH 44103.

Mailing Address: 5800 S. Marginal Rd., Cleveland, OH 44103.

Phone: 216-431-8888. **Fax:** 216-432-4282.

Web Site: <http://www.fox8cleveland.com>

Technical Facilities: Channel No. 8 (180-186 MHz). Authorized power: 236-kw visual.
Antenna: 1093-ft above av. terrain, 837-ft. above ground, 2001-ft. above sea level.

Latitude 41° 21' 47"
Longitude 81° 42' 58"

Transmitter: 4501 W. Pleasant Valley Rd., Parma.

Digital Facilities: Channel No. 31 (572-578 MHz). Power: 633-kw max. visual.
Antenna: 1033-ft above av. terrain, 748-ft. above ground, 1909-ft. above sea level.

Latitude 41° 21' 47"
Longitude 81° 42' 58"

Note: Latitude and longitude coordinates shown are based on the North American Datum of 1927 (NAD 27) as currently required by the Mass Media Bureau of the FCC.

Satellite Earth Stations: Transmitter RCA; Vertex, 6.1-meter Ku-band; Vertex, 6.1-meter Ku-band; Scientific-Atlanta, 7-meter C-band; Andrew, 4.5-meter Ku-band; Vertex receivers.

SNG Mobile Dish: 4.5-meter Ku-band, .

News Services: Fox NewsEdge, CNN Newsource.

Ownership: Fox Television Holdings Inc. (Group Owner).

Began Operation: December 17, 1949. Sale to Storer Communications by Empire Coil Co. Inc. (Herbert Mayer) approved by FCC October 27, 1954 (Television Digest, Vol. 10:2, 44). Sale to SCI Television Inc. by Storer Communications approved by FCC August 20, 1987. Transfer to Clifford E. Eley, Trustee approved by FCC September 1, 1992. Transfer to New World Communications approved by FCC April 13, 1993. Transfer to present owner by New World approved by FCC November 7, 1996.

Represented (sales): Fox Television Sales Inc.

Represented (engineering): Denny & Associates PC.

Personnel:

Michael Renda, Vice President & General Manager.

Susan Whealy, Vice President, Finance.

Kevin Salyer, Vice President, Programming & Promotion.

Paul Perozeni, General Sales Manager.

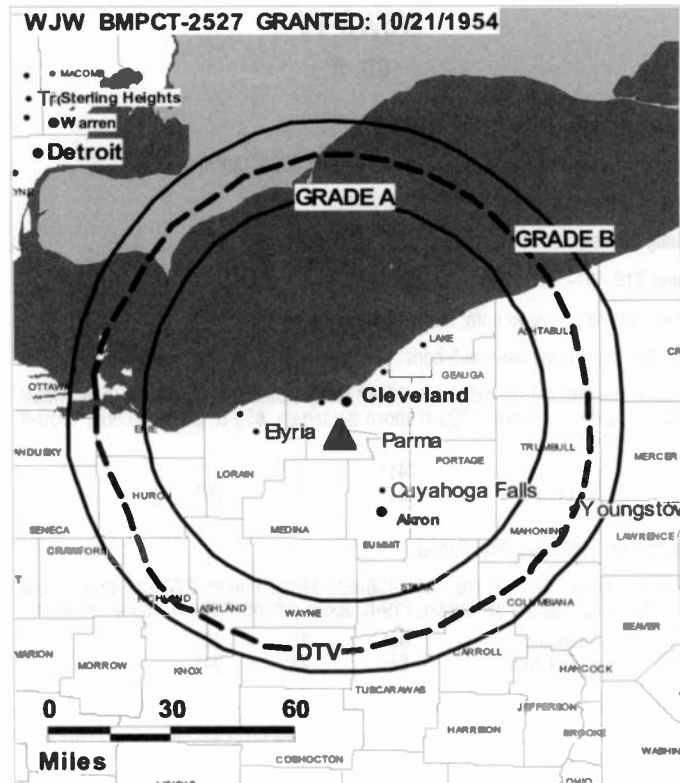
Barb Toth, Local Sales Manager.

Paul Bodamer, National Sales Manager.

Greg Easterly, News Director.

Tom Creter, Engineering Director.

Janice Nimergutt, Traffic Manager.



Elzoria Smith, Human Resource Manager.

Rates: On request.

City of License: Cleveland. **Station DMA:** Cleveland-Akron (Canton), OH. **Rank:** 17.

Circulation © 2006 Nielsen. Coverage based on Nielsen study.

GrandTotal	Cable TV Households	Non-cable TV Households	Total TV Households
Estimated Station Totals *	1,233,620	504,610	1,738,230
Average Weekly Circulation (2006)	784,129	337,802	1,121,931
Average Daily Circulation (2006)			525,957
Station DMA Total	Cable TV Households	Non-cable TV Households	Total TV Households
Estimated Station Totals *	1,092,510	449,270	1,541,780
Average Weekly Circulation (2006)	740,219	332,083	1,072,302
Average Daily Circulation (2006)			508,531
Other OMA Total	Cable TV Households	Non-cable TV Households	Total TV Households
Estimated Station Totals *	141,110	55,340	196,450
Average Weekly Circulation (2006)	43,910	5,719	49,629
Average Daily Circulation (2006)			17,426

*Estimated station totals are sums of the Nielsen TV and Cable TV household estimates for each county in which the station registers viewing of more than 5% as per the Nielsen Survey Methods.

WJW-DT

Ch. 31

Network Service: FOX.

Licensee: WJW License Inc., 5800 S. Marginal Rd., Cleveland, OH 44103.

Studio: 5800 S. Marginal Rd., Cleveland, OH 44103.

Mailing Address: 5800 S. Marginal Rd., Cleveland, OH 44103.

Phone: 216-431-8888. **Fax:** 216-432-4282.

Web Site: <http://www.fox8cleveland.com>

Technical Facilities: Channel No. 31 (572-578 MHz). Authorized power: 633-kw max. visual. Antenna: 1033-ft above av. terrain, 748-ft. above ground, 1909-ft. above sea level.

Latitude	41°	21'	47"
Longitude	81°	42'	58"

Transmitter: Pleasant Valley & State Rds. intersection, Parma.

Note: Latitude and longitude coordinates shown are based on the North American Datum of 1927 (NAD 27) as currently required by the Mass Media Bureau of the FCC.

Ownership: Fox Television Holdings Inc. (Group Owner).

Began Operation: October 1, 1999. High Definition.

Personnel:

Michael Renda, Vice President & General Manager.

Susan Whealy, Vice President, Finance.

Kevin Salyer, Vice President, Programming & Promotion.

Paul Perozeni, General Sales Manager.

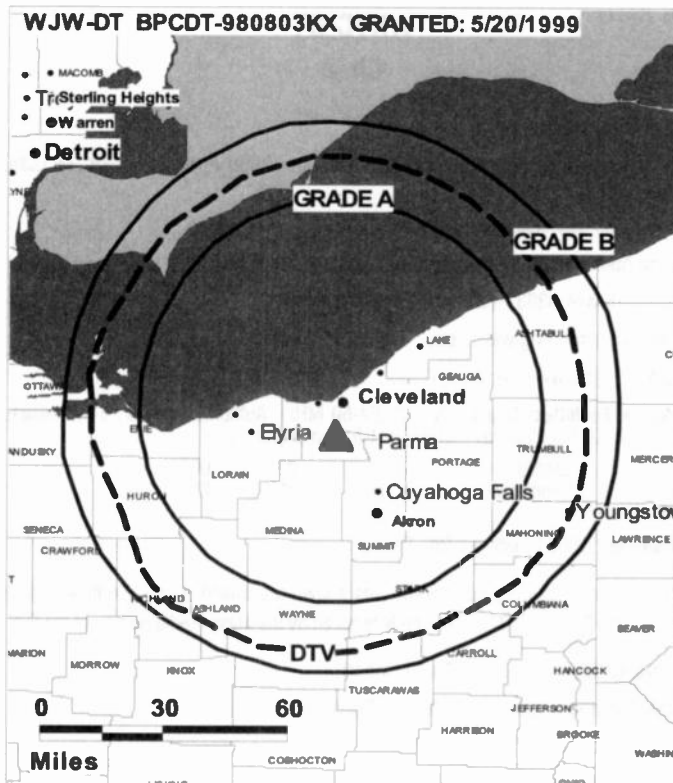
Barb Toth, Local Sales Manager.

Paul Bodamer, National Sales Manager.

Greg Easterty, News Director.

Tom Creter, Engineering Director.

Janice Nimergett, Traffic Manager.



© 2007 Warren Communications News

Elzoria Smith, Human Resources Manager.

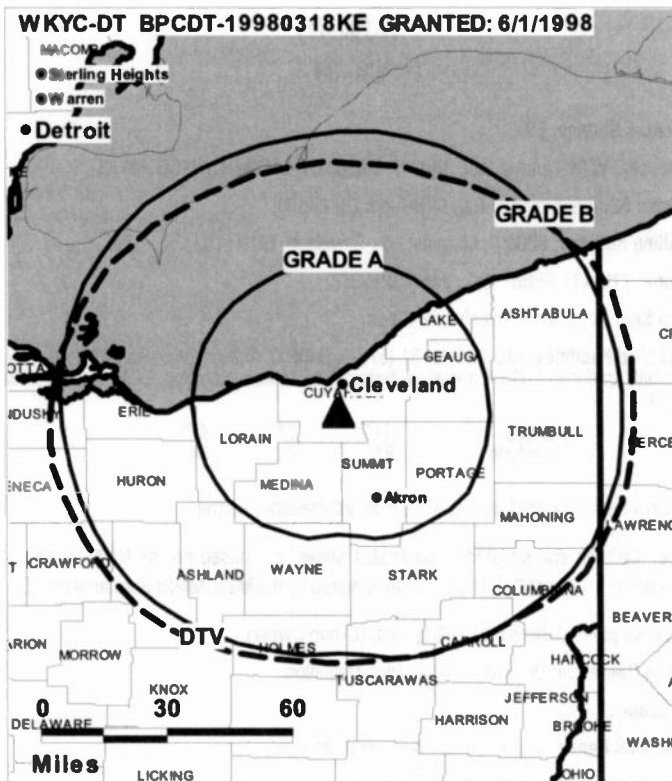
Rates: On request.

City of License: Cleveland. **Station DMA:** Cleveland-Akron (Canton), OH. **Rank:** 17.

Nielsen Data: Not available.

WKYC-DT**Ch. 2****Network Service:** NBC.**Licensee:** WKYC Holdings Inc., c/o Gannett Co. Inc., 7950 Jones Branch Dr., McLean, VA 22107.**Studio:** 1333 Lakeside Ave., Cleveland, OH 44114.**Mailing Address:** 1333 Lakeside Ave., Cleveland, OH 44114.**Phone:** 216-344-3333. **Fax:** 216-344-3314.**E-mail:** bspectorsky@wkyc.com**Web Site:** http://www.wkyc.com**Technical Facilities:** Channel No. 2 (54-60 MHz). Authorized power: 8-kw visual. Antenna: 971-ft above av. terrain, 824-ft. above ground.

Latitude	41°	23'	00"
Longitude	81°	41'	21"

Transmitter: 6600 Broadview Rd., Parma.**Note:** Latitude and longitude coordinates shown are based on the North American Datum of 1927 (NAD 27) as currently required by the Mass Media Bureau of the FCC.**Ownership:** Gannett Co. Inc. (Group Owner).**Began Operation:** June 15, 1999. High Definition.**Represented (sales):** Blair Television.**Represented (engineering):** Cohen Dippell & Everist PC.**Personnel:****Brooke Spector**sky, President & General Manager.**Kim Fatica**, Operations Manager.**Tom Humpage**, General Sales Manager.**Dana Nagel**, Local Sales Manager.**Jill Slavens**, National Sales Manager.**Dick Moore**, Vice President, News.**Rex Rickty**, Chief Engineer.**Scott Andreani**, Chief Financial Officer.

© 2007 Warren Communications News

Terry Moir, Program Director.**Micki Burnes**, Marketing & Promotion Director.**Debbie Pfister**, Traffic Manager.**Rates:** On request.**City of License:** Cleveland. **Station DMA:** Cleveland-Akron (Canton), OH. **Rank:** 17.**Nielsen Data:** Not available.

WKYC-TV
Ch. 3

Network Service: NBC.

Licensee: WKYC Holdings Inc., c/o Gannett Co. Inc., 7950 Jones Branch Dr., McLean, VA 22107.

Studio: 1333 Lakeside Ave., Cleveland, OH 44114.

Mailing Address: 1333 Lakeside Ave., Cleveland, OH 44114.

Phone: 216-344-3333. **Fax:** 216-344-3314.

E-mail: bspectorsky@wkyc.com

Web Site: http://www.wkyc.com

Technical Facilities: Channel No. 3 (60-66 MHz). Authorized power: 93-kw visual. Antenna: 1024-ft above av. terrain, 876-ft. above ground, 1916-ft. above sea level.

Latitude 41° 23' 10"
Longitude 81° 41' 21"

Transmitter: 6600 Broadview Rd., Parma.

Digital Facilities: Channel No. 2 (54-60 MHz). Power: 8-kw visual. Antenna: 971-ft above av. terrain, 824-ft. above ground.

Latitude 41° 23' 00"
Longitude 81° 41' 21"

Note: Latitude and longitude coordinates shown are based on the North American Datum of 1927 (NAD 27) as currently required by the Mass Media Bureau of the FCC.

Multichannel TV Sound: Stereo and separate audio program.

Satellite Earth Stations: Transmitter Harris; Vertex, 6.1-meter; Scientific-Atlanta, 7-meter; Harris, 3.6-meter; Vertex, 4.6-meter; Harris, 6-meter; Scientific-Atlanta, Harris receivers.

SNG Mobile Dish: Andrew, 2.4-meter Ku-band.

News Services: NBC News Channel, AP.

Ownership: Gannett Co. Inc. (Group Owner).

Began Operation: October 31, 1948. Outlet was originally NBC owned-&-operated. Transfer to Westinghouse approved by FCC December 21, 1955 effective January 15, 1956 (Television Digest, Vol. 11:21; 12:3). Transferred from Westinghouse back to NBC under order by FCC February 17, 1965 (Vol. 5:7, 8, 25). Transfer of control from NBC to Multimedia Inc. approved by FCC December 24, 1990 (Vol. 30:12, 53). Transfer of control from Multimedia to Gannett November 30, 1995 (Vol. 35:25, 31).

Represented (sales): Blair Television.

Personnel:

Brooke Spectorsky, President & General Manager.

Kim Fatica, Operations Manager.

Tom Humpage, General Sales Manager.

Dana Nagel, Local Sales Manager.

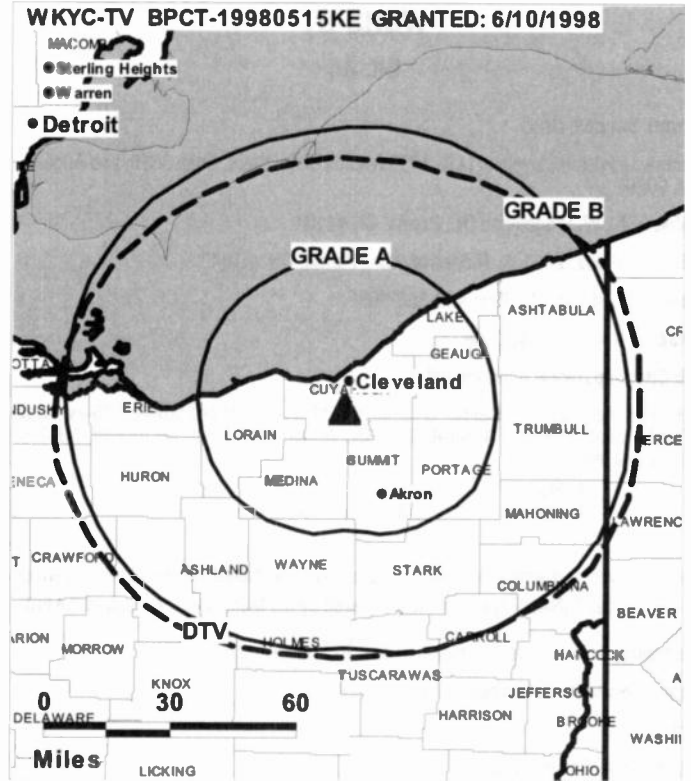
Jill Slavens, National Sales Manager.

Dick Moore, Vice President, News.

Rex Rickly, Chief Engineer.

Scott Andreani, Chief Financial Officer.

Terry Moir, Program Director.



Micki Byrnes, Marketing & Promotion Director.

Debbie Pfister, Traffic Manager.

Rates: On request.

City of License: Cleveland. **Station DMA:** Cleveland-Akron (Canton), OH. **Rank:** 17.

Circulation © 2006 Nielsen. Coverage based on Nielsen study.

GrandTotal	Cable TV Households	Non-cable TV Households	Total TV Households
Estimated Station Totals *	1,186,600	520,830	1,707,430
Average Weekly Circulation (2006)	810,968	310,796	1,121,764
Average Daily Circulation (2006)			597,646
Station DMA Total	Cable TV Households	Non-cable TV Households	Total TV Households
Estimated Station Totals *	1,092,510	449,270	1,541,780
Average Weekly Circulation (2006)	786,494	305,928	1,092,422
Average Daily Circulation (2006)			588,410
Other DMA Total	Cable TV Households	Non-cable TV Households	Total TV Households
Estimated Station Totals *	94,090	71,560	165,650
Average Weekly Circulation (2006)	24,474	4,868	29,342
Average Daily Circulation (2006)			9,236

*Estimated station totals are sums of the Nielsen TV and Cable TV household estimates for each county in which the station registers viewing of more than 5% as per the Nielsen Survey Methods.

WQHS-DT

Ch. 34

Network Service: UNV.

Grantee: Univision Cleveland LLC, 1999 Avenue of the Stars, Suite 3050, Los Angeles, CA 90067.

Studio: 2861 W. Ridgewood Dr., Parma, OH 44134.

Mailing Address: 2861 W. Ridgewood Dr., Parma, OH 44134.

Phone: 440-888-0061. **Fax:** 440-888-6551.

E-mail: sharonroman@pax.net

Web Site: <http://www.univision.net>

Technical Facilities: Channel No. 34 (590-596 MHz). Authorized power: 525-kw max. visual, aural. Antenna: 1095-ft above av. terrain, 913-ft. above ground, 1932-ft. above sea level.

Latitude	41°	22'	58"
Longitude	81°	42'	007"

Note: Latitude and longitude coordinates shown are based on the North American Datum of 1927 (NAD 27) as currently required by the Mass Media Bureau of the FCC.

Ownership: Univision Communications Inc. (Group Owner).

Began Operation: Station operating; no on-air date

Personnel:

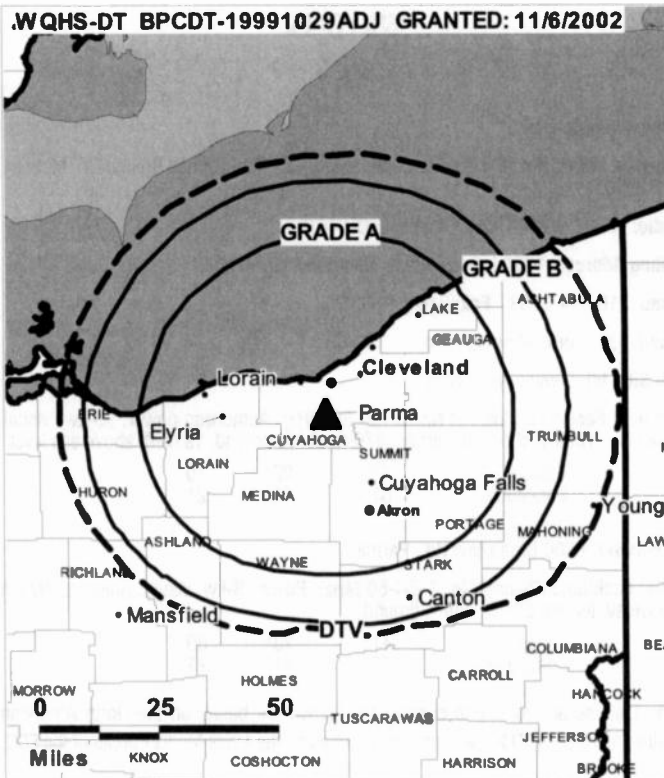
Diana Bald, General Manager.

Sharon Roman, Sales Manager.

David E. Smith, Chief Engineer.

Bud Bush, Traffic Manager.

City of License: Cleveland. **Station DMA:** Cleveland-Akron (Canton), OH. **Rank:** 17.



© 2007 Warren Communications News

Nielsen Data: Not available.

WQHS-TV

Ch. 61

Network Service: UNV.

Licensee: Univision Cleveland LLC, 1999 Avenue of the Stars, Suite 3050, Los Angeles, CA 90067.

Studio: 2861 W. Ridgewood Dr., Parma, OH 44134.

Mailing Address: 2861 W. Ridgewood Dr., Parma, OH 44134.

Phone: 440-888-0061. **Fax:** 440-888-6551.

E-mail: sharonroman@pax.net

Web Site: http://www.univision.net

Technical Facilities: Channel No. 61 (752-758 MHz). Authorized power: 2000-kw max. visual, 200-kw aural. Antenna: 1160-ft above av. terrain, 1029-ft. above ground, 2049-ft. above sea level.

Latitude 41° 22' 58"
Longitude 81° 42' 07"

Transmitter: 2861 W. Ridgewood Dr., Parma.

Digital Facilities: Channel No. 34 (590-596 MHz). Power: 525-kw max. visual, aural. Antenna: 1095-ft above av. terrain, 913-ft. above ground, 1932-ft. above sea level.

Latitude 41° 22' 58"
Longitude 81° 42' 007"

Note: Latitude and longitude coordinates shown are based on the North American Datum of 1927 (NAD 27) as currently required by the Mass Media Bureau of the FCC.

Multichannel TV Sound: Stereo only.

Satellite Earth Stations: Transmitter RCA; Harris, 6.1-meter C-band; Vertex, 6.2-meter C-band; Scientific-Atlanta, 3.7-meter Ku & C-band; M/A-Corn, Harris receivers.

Ownership: Univision Communications Inc. (Group Owner).

Began Operation: January 13, 1981. Sale to Broadcasting Media Partners Inc. pends. Sale to present owner by USA Broadcasting approved by FCC May 21, 2001. Sale to USA Broadcasting by Channel Communications approved by FCC November 6, 1986. Sale to Channel Communications Inc. by Cleveland Associates Co. approved by FCC July 26, 1984. Sale to Cleveland Associates approved by FCC November 26, 1980.

Personnel:

Diana Bald, General Manager.

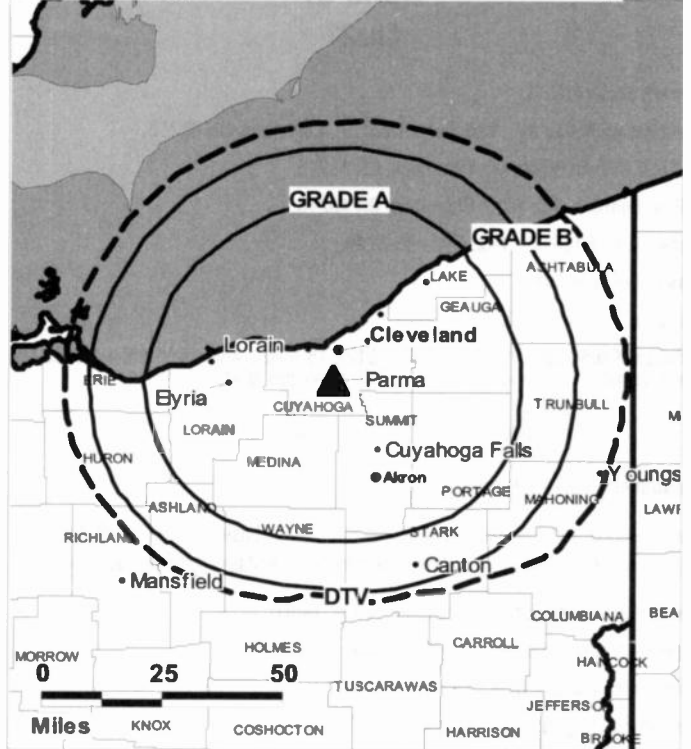
Sharon Roman, Sales Manager.

David E. Smith, Chief Engineer.

Bud Bush, Traffic Manager.

Rates: On request.

WQHS-TV BMPCT-19790907KF GRANTED: 4/23/1980



© 2007 Warren Communications News

City of License: Cleveland. **Station OMA:** Cleveland-Akron (Canton), OH. **Rank:** 17.

Circulation © 2006 Nielsen. Coverage based on Nielsen study.

GrandTotal	Cable TV Households	Non-cable TV Households	Total TV Households
Estimated Station Totals *	10,790	0	10,790
Average Weekly Circulation (2006)	680	0	680
Average Daily Circulation (2006)			54

Station DMA Total	Cable TV Households	Non-cable TV Households	Total TV Households
Estimated Station Totals *	10,790	0	10,790
Average Weekly Circulation (2006)	680	0	680
Average Daily Circulation (2006)			54

*Estimated station totals are sums of the Nielsen TV and Cable TV household estimates for each county in which the station registers viewing of more than 5% as per the Nielsen Survey Methods.

WBNS-DT
Ch. 21

Network Service: CBS.

Licensee: WBNS-TV Inc. 770 Twin Rivers Dr., Columbus, OH 43215.

Studio: 770 Twin Rivers Dr., Columbus, OH 43215.

Mailing Address: Box 1010, Columbus, OH 43216.

Phone: 614-460-3700. **Fax:** 614-460-3789.

E-mail: tom.griesdom

Web Site: <http://www.10tv.com>

Technical Facilities: Channel No. 21 (512-518 MHz). Authorized power: 1000-kw max. visual, 915-ft. above ground, 997-ft. above sea level.

Latitude	39°	58'	16"
Longitude	83°	01'	40"

Transmitter: 770 Twin Rivers Dr.

Note: Latitude and longitude coordinates shown are based on the North American Datum of 1927 (NAD 27) as currently required by the Mass Media Bureau of the FCC.

Ownership: Dispatch Broadcast Group (Group Owner).

Began Operation: September 5, 1998. High Definition.

Represented (sales): Blair Television.

Represented (legal): Sidley Austin LLP.

Represented (engineering): Cohen Dippell & Everist PC.

Personnel:

Thomas Griesdorn, Vice President & General Manager.

Frank Willson, Operations Director.

Mike Berry, Broadcast Operations Manager.

Chuck DeVendra, Sales Director.

Jon Myers, Local Sales Manager.

Pat Wise, National Sales Manager.

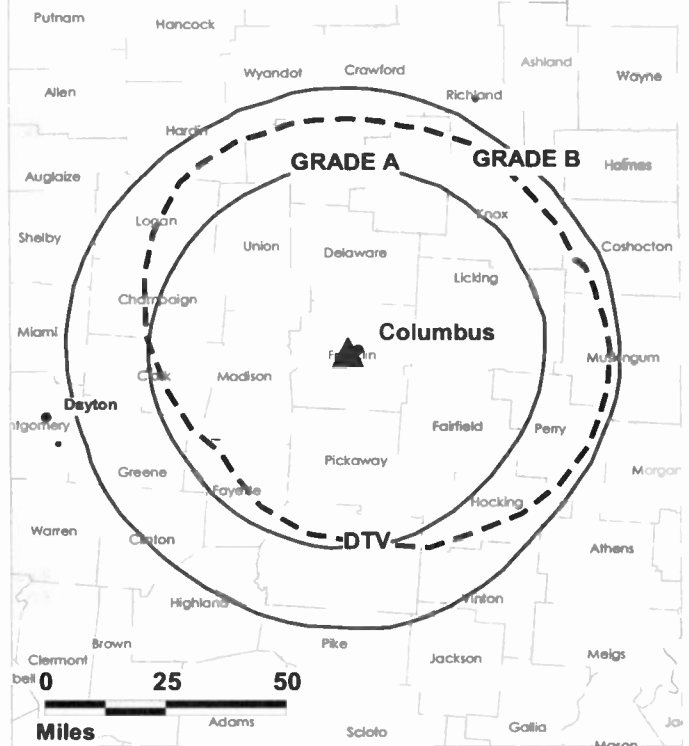
John Cardenas, News Director.

Marvin Born, Vice President of Engineering.

Ken Eyerman, Chief Engineer.

Brad Campbell, Controller.

WBNS-DT BPCDT-980220KG GRANTED: 5/29/1998



© 2007 Warren Communications News

Beth Johnson, Program Coordinator.

Doug Jones, On-Air Promotions Manager.

Tim Londergan, Research Director.

Christopher Brown, Creative Services Director.

Molly Ducey, Traffic Manager.

Rates: On request.

City of License: Columbus. **Station DMA:** Columbus, OH. **Rank:** 32.

Nielsen Data: Not available.

WBNS-TV**Ch. 10****Network Service:** CBS.**Licensee:** WBNS-TV Inc., 770 Twin Rivers Dr., Columbus, OH 43215.**Studio:** 770 Twin Rivers Dr., Columbus, OH 43215.**Mailing Address:** Box 1010, Columbus, OH 43216.**Phone:** 614-460-3700. **Fax:** 614-460-3789.**E-mail:** tom.griesdom@10tv.com**Web Site:** http://www.10tv.com**Technical Facilities:** Channel No. 10 (192-198 MHz). Authorized power: 316-kw visual, 31.6-kw aural. Antenna: 945-ft above av. terrain, 1029-ft. above ground, 1749-ft. above sea level.

Latitude	39°	58'	16"
Longitude	83°	01'	40"

Transmitter: 766 Twin Rivers Dr.**Digital Facilities:** Channel No. 21 (512-518 MHz). Power: 1000-kw max. visual, 915-ft. above ground, 997-ft. above sea level.

Latitude	39°	58'	16"
Longitude	83°	01'	40"

Note: Latitude and longitude coordinates shown are based on the North American Datum of 1927 (NAD 27) as currently required by the Mass Media Bureau of the FCC.**Multichannel TV Sound:** Stereo and separate audio program.**Satellite Earth Stations:** Transmitter RCA; Harris, 6.1-meter Ku-band; Harris, 6.1-meter C-band; Vertex, 8.8-meter C-band; Standard Agile Omni receivers.**AM Affiliate:** WBNS, 5-kw (1-kw night), 1460 kHz.**FM Affiliate:** WBNS-FM, 16-kw, 97.1 MHz (No. 246), 780-ft.**News Services:** UPI, CNN Newsource, CBS Newspath, AP.**Ownership:** Dispatch Broadcast Group (Group Owner).**Began Operation:** October 5, 1949.**Represented (sales):** Blair Television.**Represented (legal):** Sidley Austin LLP.**Represented (engineering):** Cohen Dippell & Everist PC.**Personnel:**

Thomas Griesdorn, Vice President & General Manager.

Frank Willson, Operations Director.

Mike Berry, Broadcast Operations Manager.

Chuck DeVendra, Sales Director.

Jon Myers, Local Sales Manager.

Pat Wise, National Sales Manager.

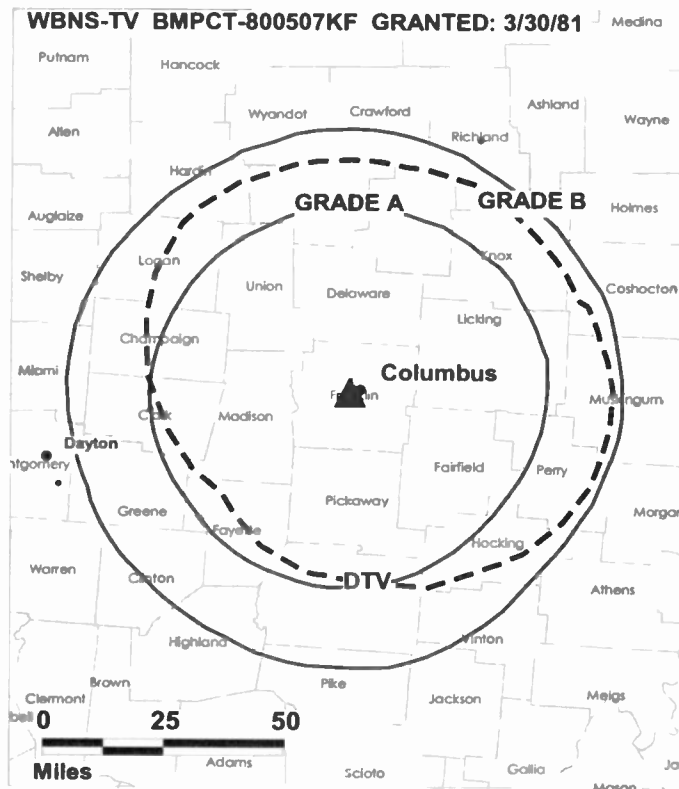
John Cardenas, News Director.

Marvin Born, Vice President of Engineering.

Ken Eyerman, Chief Engineer.

Brad Campbell, Controller.

Beth Johnson, Program Coordinator.

WBNS-TV BMPCT-800507KF GRANTED: 3/30/81**Tim Londergan**, Research Director.**Christopher Brown**, Creative Services Director.**Molly Ducey**, Traffic Manager.**Doug Jones**, On-Air Promotion Director.**Rates:** On request.**City of License:** Columbus. **Station DMA:** Columbus, OH. **Rank:** 32.

Circulation © 2006 Nielsen. Coverage based on Nielsen study.

GrandTotal	Cable TV Households	Non-cable TV Households	Total TV Households
Estimated Station Totals *	993,570	339,570	1,333,140
Average Weekly Circulation (2006)	595,466	201,552	797,018
Average Daily Circulation (2006)			411,382
Station DMA Total	Cable TV Households	Non-cable TV Households	Total TV Households
Estimated Station Totals *	619,430	263,970	883,400
Average Weekly Circulation (2006)	473,269	188,967	662,236
Average Daily Circulation (2006)			365,168
Other DMA Total	Cable TV Households	Non-cable TV Households	Total TV Households
Estimated Station Totals *	374,140	75,600	449,740
Average Weekly Circulation (2006)	122,197	12,585	134,782
Average Daily Circulation (2006)			46,214

*Estimated station totals are sums of the Nielsen TV and Cable TV household estimates for each county in which the station registers viewing of more than 5% as per the Nielsen Survey Methods.

WCMH-DT
Ch. 14

Network Service: NBC.

Licensee: Media General Broadcasting of South Carolina Holdings Inc., 333 E. Franklin St., Richmond, VA 23219.

Studio: 3165 Olentangy River Rd., Columbus, OH 43202.

Mailing Address: Box 4, Columbus, OH 43216.

Phone: 614-263-4444. **Fax:** 614-447-9107.

E-mail: nbc4columbus@nbc.com

Web Site: http://www.nbc4i.com

Technical Facilities: Channel No. 14 (470-476 MHz). Authorized power: 902-kw max. visual. Antenna: 866-ft above av. terrain, 941-ft. above ground, 1661-ft. above sea level.

Latitude	39°	58'	16"
Longitude	83°	01'	40"

Note: Latitude and longitude coordinates shown are based on the North American Datum of 1927 (NAD 27) as currently required by the Mass Media Bureau of the FCC.

Ownership: Media General Inc. (Group Owner).

Began Operation: Standard Definition. Station operating; no on-air date.

Represented (legal): Dow, Lohnes & Albertson PLLC.

Personnel:

Craig Robinson, President & General Manager.

Michael W. Cash, Vice President, Sales.

Stan Sanders, Vice President, News.

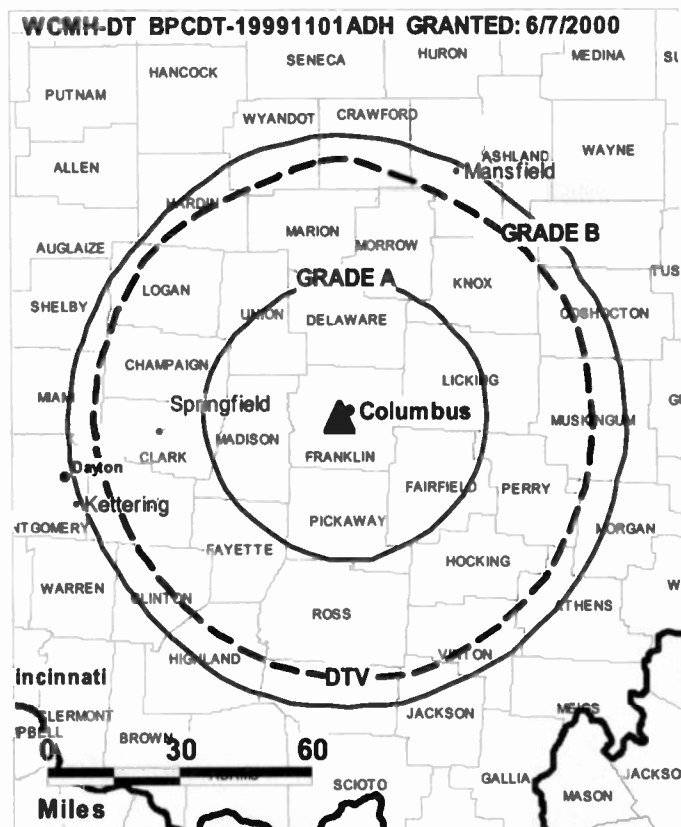
Janna Buckley, Vice President, Creative Services.

Ken Lubker, Local Sales Manager.

Julee Clark, National Sales Manager.

Debra Grivois, Engineering & Operations Director.

Vince Ekleberry, Director, Finance.



© 2007 Warren Communications News

Jean Nemeti, Programming & Community Relations Director.

Dana Pearson, Marketing Services Manager.

Sherry Cook, Traffic Manager.

Stephanie Crawford, Human Resources Director.

City of License: Columbus. **Station DMA:** Columbus, OH. **Rank:** 32.

Nielsen Data: Not available.

WCMH-TV
Ch. 4

Network Service: NBC.

Licensee: Media General Broadcasting of South Carolina Holdings Inc., 333 E. Franklin St., Richmond, VA 23219.

Studio: 3165 Olentangy River Rd., Columbus, OH 43202.

Mailing Address: Box 4, Columbus, OH 43216.

Phone: 614-263-4444. **Fax:** 614-447-9107.

E-mail: nbc4columbus@nbc.com

Web Site: http://www.nbc4i.com

Technical Facilities: Channel No. 4 (66-72 MHz). Authorized power: 95.5-kw visual, 15-kw aural. Antenna: 899-ft above av. terrain, 986-ft. above ground, 1706-ft. above sea level.

Latitude 39° 58' 16"
Longitude 83° 01' 40"

Transmitter: 766 Twin Rivers Dr., Columbus.

Digital Facilities: Channel No. 14 (470-476 MHz). Power: 902-kw max. visual. Antenna: 866-ft above av. terrain, 941-ft. above ground, 1661-ft. above sea level.

Latitude 39° 58' 16"
Longitude 83° 01' 40"

FCC Digital File Number: BPCDT-19991101ADH. Granted: June 07, 2000.

Note: Latitude and longitude coordinates shown are based on the North American Datum of 1927 (NAD 27) as currently required by the Mass Media Bureau of the FCC.

Multichannel TV Sound: Stereo only.

Satellite Earth Stations: Transmitter RCA; Scientific-Atlanta, 10-meter C-band; Vertex, 4.6-meter Ku-band; Harris, 5-meter Ku-band; Scientific-Atlanta, Harris, DX Antenna receivers.

News Services: NBC News Channel, AP.

LMA: Local marketing agreement with WWHO (U), Chillicothe.

Ownership: Media General Inc. (Group Owner).

Began Operation: April 3, 1949. Sale to The Outlet Co. by Avco Broadcasting Corp. approved by FCC December 22, 1975. Sale to Rockefeller Group Inc. by The Outlet Co. approved by FCC November 23, 1983. Sale to Seward Acquisition Corp. (Outlet Communications Inc.) by Rockefeller Group Inc. approved by FCC April 29, 1986. Sale to NBC Inc. by The Outlet Co. approved by FCC November 13, 1995. Sale to present owner by NBC Universal approved by FCC May 23, 2006.

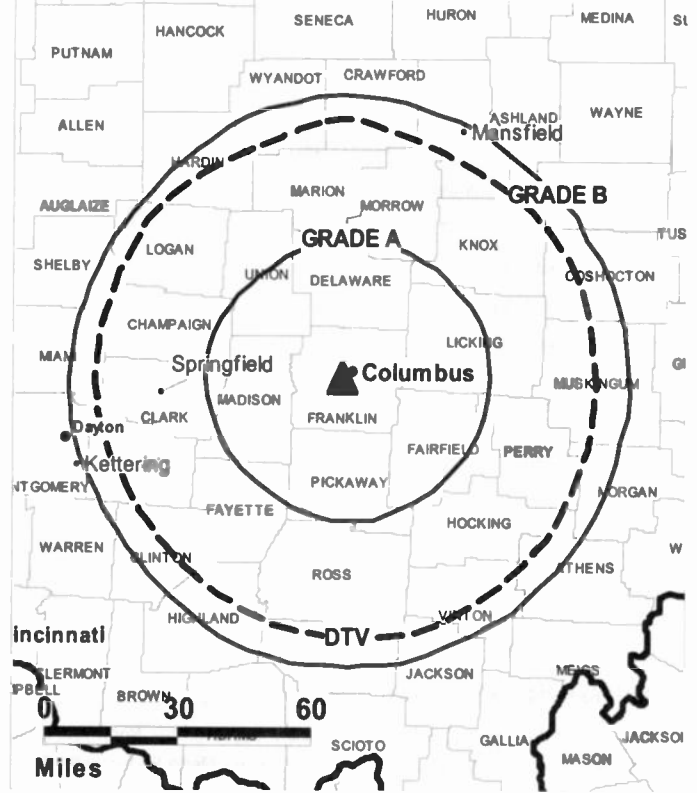
Represented (legal): Dow, Lohnes & Albertson PLLC.

Represented (sales): NBC TV Spot Sales.

Personnel:

- Craig Robinson**, President & General Manager.
- Stan Sanders**, Vice President, News.
- Michael W. Cash**, Vice President, Sales.
- Janna Buckley**, Vice President, Creative Services.
- Ken Lubker**, Local Sales Manager.
- Julee Clark**, National Sales Manager.
- Debra Grivois**, Engineering & Operations Director.
- Vince Ekkeberry**, Director, Finance.

WCMH-TV BMLCT-20060417AFN GRANTED: 5/24/2006



Jean Nemetl, Programming & Community Relations Director.

Dana Pearson, Marketing Services Manager.

Sherry Cook, Traffic Manager.

Stephanie Crawford, Human Resources Director.

Rates: On request.

City of License: Columbus. **Station DMA:** Columbus, OH. **Rank:** 32.

Circulation © 2006 Nielsen. Coverage based on Nielsen study.

GrandTotal	Cable TV Households	Non-cable TV Households	Total TV Households
Estimated Station Totals *	798,340	333,440	1,131,780
Average Weekly Circulation (2006)	465,138	175,404	640,542
Average Daily Circulation (2006)			336,062
Station DMA Total	Cable TV Households	Non-cable TV Households	Total TV Households
Estimated Station Totals *	617,860	271,340	889,200
Average Weekly Circulation (2006)	428,308	168,578	596,886
Average Daily Circulation (2006)			320,535
Other DMA Total	Cable TV Households	Non-cable TV Households	Total TV Households
Estimated Station Totals *	180,480	62,100	242,580
Average Weekly Circulation (2006)	36,830	6,826	43,656
Average Daily Circulation (2006)			15,527

*Estimated station totals are sums of the Nielsen TV and Cable TV household estimates for each county in which the station registers viewing of more than 5% as per the Nielsen Survey Methods.

WSYX**Ch. 6****Network Service:** ABC.**Licensee:** WSYX Licensee Inc., 10706 Beaver Dam Rd., Cockeysville, MD 21030.**Studio:** 1261 Dublin Rd., Columbus, OH 43215.**Mailing Address:** 1261 Dublin Rd., Columbus, OH 43215.**Phone:** 614-481-6666. **Fax:** 614-481-6828.**E-mail:** rwhite@sbgnet.com**Web Site:** http://www.wsyx6.com**Technical Facilities:** Channel No. 6 (82-88 MHz). Authorized power: 100-kw visual, 20-kw aural. Antenna: 938-ft above av. terrain, 1006-ft. above ground, 1716-ft. above sea level.

Latitude	39°	56'	16"
Longitude	83°	01'	16"

Transmitter: Stimmel Rd., 0.62-mi. W of Interstate 71, Franklin County.**Digital Facilities:** Channel No. 13 (210-216 MHz). Power: 60-kw visual. Antenna: 938-ft above av. terrain, 1001-ft. above ground.

Latitude	39°	56'	14"
Longitude	83°	01'	16"

FCC Digital File Number: BPCDT-19991025AEO. Granted: September 28, 2001.**Note:** Latitude and longitude coordinates shown are based on the North American Datum of 1927 (NAD 27) as currently required by the Mass Media Bureau of the FCC.**Satellite Earth Stations:** Transmitter RCA; Harris, 9-meter C-band; Andrew, 7.3-meter C-band; Andrew, 4.5-meter C-band; Superior, 5-meter KC-band; Standard Communications, Harris, Avantek receivers.**News Services:** AP, ABC NewsOne.**LMA:** Local marketing agreement with WTTE (F), Columbus, OH.**Ownership:** Sinclair Broadcast Group Inc. (Group Owner).**Begin Operation:** September 29, 1949. Sale to Taft Broadcasting by Picture Waves Inc. approved by FCC February 25, 1953 (Television Digest, Vol. 9:9). Sale to Anchor Media Holdings Ltd. approved by FCC December 3, 1987. Transfer of control to Continental Broadcasting Ltd. approved by FCC June 30, 1993. Sale to Better Communications Inc. approved by FCC July 29, 1994 (Vol. 34:20). Sale to present owner from Better Communications approved by FCC July 23, 1993 (Vol. 38:16, 30).**Represented (sales):** Millennium Sales & Marketing.**Represented (legal):** Hogan & Hartson LLP.**Represented (engineering):** Carl T. Jones Corp.**Personnel:**

Dan Mellon, General & Station Manager.

Dan Carpenter, Engineering & Operations Director.

Tony D'Angelo, Director, Sales.

Lorie Luthman, General Sales Manager.

Gary Bogal, Local Sales Manager.

Shawn Monalas, National Sales Manager.

David Silverstein, News Director.

Rick Smith, Business Affairs Director.

Rick White, Programming Coordinator.

WSYX BPCT-19910211KG GRANTED: 1/21/1993

© 2007 Warren Communications News

Mike Hansen, Promotion & Marketing Director.

Christine Thielman, Production Manager.

Harshita Patel, Research Director.

Linda Seiler, Traffic Manager.

Highest 30 Sec. Rate: \$20,000.**City of License:** Columbus. **Station DMA:** Columbus, OH. **Rank:** 32.

Circulation © 2006 Nielsen. Coverage based on Nielsen study.

GrandTotal	Cable TV Households	Non-cable TV Households	Total TV Households
Estimated Station Totals *	854,060	295,570	1,149,630
Average Weekly Circulation (2006)	480,690	164,934	645,624
Average Daily Circulation (2006)			254,890
Station DMA Total	Cable TV Households	Non-cable TV Households	Total TV Households
Estimated Station Totals *	619,430	263,970	883,400
Average Weekly Circulation (2006)	417,736	160,286	578,022
Average Daily Circulation (2006)			236,225
Other DMA Total	Cable TV Households	Non-cable TV Households	Total TV Households
Estimated Station Totals *	234,630	31,600	266,230
Average Weekly Circulation (2006)	62,954	4,648	67,602
Average Daily Circulation (2006)			18,665

*Estimated station totals are sums of the Nielsen TV and Cable TV household estimates for each county in which the station registers viewing of more than 5% as per the Nielsen Survey Methods.

WSYX-DT

Ch. 13

Network Service: MNT, ABC.

Licensee: WSYX Licensee Corp., 10706 Beaver Dam Rd., Cockeysville, MD 21030.

Studio: 1261 Dublin Rd., Columbus, OH 43215.

Mailing Address: 1261 Dublin Rd., Columbia, OH 43215.

Phone: 614-481-6666. **Fax:** 614-481-6624.

E-mail: viewer@wsyx6.com

Web Site: http://www.wsyx6.com

Technical Facilities: Channel No. 13 (210-216 MHz). Authorized power: 60-kw visual.
Antenna: 938-ft above av. terrain, 1001-ft. above ground.

Latitude	39°	56'	14"
Longitude	83°	01'	16"

Note: Latitude and longitude coordinates shown are based on the North American Datum of 1927 (NAD 27) as currently required by the Mass Media Bureau of the FCC.

Ownership: Sinclair Broadcast Group Inc. (Group Owner).

Began Operation: October 21, 2002. Station operating.

Represented (sales): Millennium Sales & Marketing.

Personnel:

Dan Mellon, General & Station Manager.

Dan Carpenter, Engineering & Operations Director.

Tony D'Angelo, Director, Sales.

Lorie Luthman, General Sales Manager.

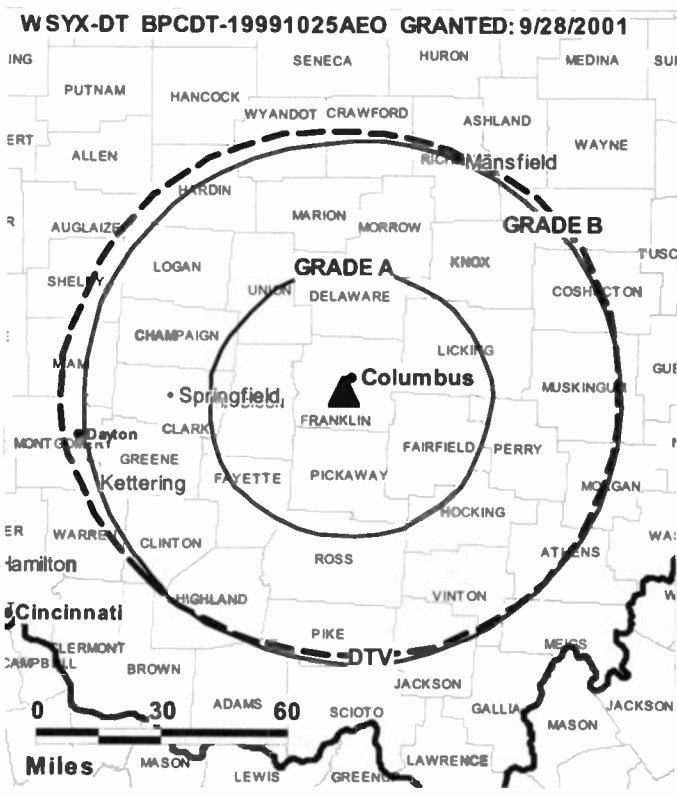
Gary Bogal, Local Sales Director.

Shawn Monalas, National Sales Manager.

David Silverstein, News Director.

Rick Smith, Business Affairs Director.

Rick White, Programming Coordinator.



© 2007 Warren Communications News

Mike Hansen, Promotion & Marketing Director.

Christine Thielman, Production Manager.

Harshita Patel, Research Director.

Linda Sellar, Traffic Manager.

City of License: Columbus. **Station DMA:** Columbus, OH. **Rank:** 32.

Nielsen Data: Not available.

WTTE
Ch. 28

Network Service: FOX.

Licensee: Columbus (WTTE-TV) Licensee Inc., 2000 W. 41st St., Baltimore, MD 21211.

Studio: 1261 Dublin Rd., Columbus, OH 43215.

Mailing Address: 1261 Dublin Rd., Columbus, OH 43215.

Phone: 614-481-6666. **Fax:** 614-481-6828.

E-mail: rwhite@sbgnet.com

Web Site: http://www.wtte28.com

Technical Facilities: Channel No. 28 (554-560 MHz). Authorized power: 1440-kw max. visual. Antenna: 876-ft above av. terrain, 938-ft. above ground, 1654-ft. above sea level.

Latitude 39° 56' 14"
Longitude 83° 00' 16"

Digital Facilities: Channel No. 36 (602-608 MHz). Power: 1000-kw max. visual. Antenna: 889-ft above av. terrain, 951-ft. above ground.

Latitude 39° 56' 14"
Longitude 83° 01' 16"

FCC Digital File Number: BPCDT-19991029AGZ. Granted: April 05, 2002.

Note: Latitude and longitude coordinates shown are based on the North American Datum of 1927 (NAD 27) as currently required by the Mass Media Bureau of the FCC.

Satellite Earth Stations: Transmitter Comark; Harris, 6.1-meter; Comtech, 7.3-meter; Harris, 3-meter Ku-band; Standard Communications, Microdyne receivers.

News Service: UPI.

LMA: Local marketing agreement with WSYX (A), Columbus.

Ownership: Cunningham Broadcasting Corp. (Group Owner).

Began Operation: June 1, 1984. Sale to Glencairn Ltd. Broadcast Properties by Sinclair Communications Inc. approved by FCC October 24, 1997. Sale to present owner by Glencairn Ltd. Broadcast Properties approved by FCC December 10, 2001. Proposed sales to Sinclair Broadcast Group Inc. dismissed by FCC February 26, 2004 and September 13, 2002.

Represented (sales): Millennium Sales & Marketing.

Represented (legal): Shaw Pittman.

Represented (engineering): Carl T. Jones Corp.

Personnel:

Dan Mellon, General Manager.

Dan Carpenter, Engineering & Operations Director.

Tony D'Angelo, Sales Director.

Stephanie Woodruff, Local Sales Manager.

Jeff Avon, National Sales Manager.

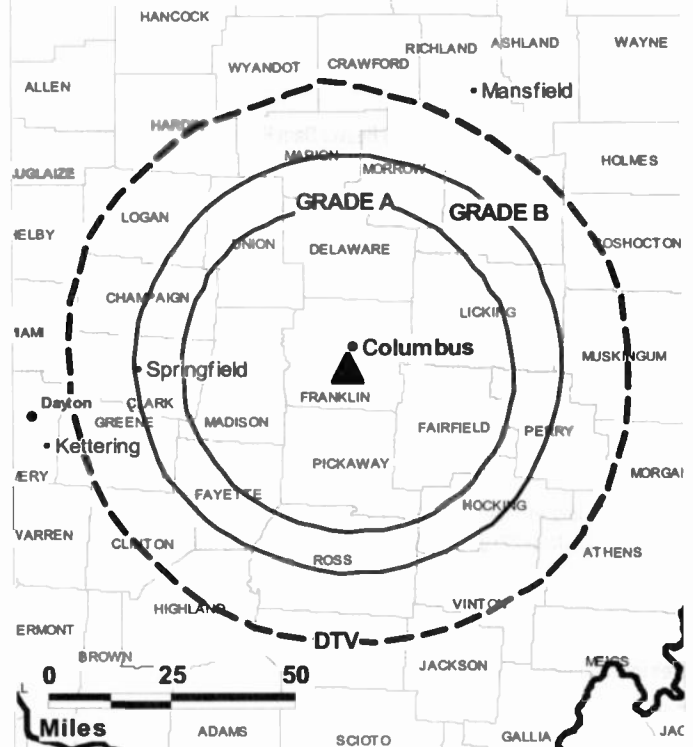
David Silverstein, News Director.

Rick Smith, Business Affairs Director.

Rick White, Programming Coordinator.

Mike Hansen, Promotion & Marketing Director.

WTTE BPCT-20011018AGK GRANTED: 3/6/2002



Harshita Patel, Research Director.

Linda Seiler, Traffic Manager.

Eric Clark, Community Affairs Director.

Rates: On request.

City of License: Columbus. **Station DMA:** Columbus, OH. **Rank:** 32.

Circulation © 2006 Nielsen. Coverage based on Nielsen study.

GrandTotal	Cable TV Households	Non-cable TV Households	Total TV Households
Estimated Station Totals *	669,320	293,410	962,730
Average Weekly Circulation (2006)	400,314	147,271	547,585
Average Daily Circulation (2006)			221,541
Station DMA Total	Cable TV Households	Non-cable TV Households	Total TV Households
Estimated Station Totals *	617,860	263,970	881,830
Average Weekly Circulation (2006)	378,390	143,286	521,676
Average Daily Circulation (2006)			211,773
Other DMA Total	Cable TV Households	Non-cable TV Households	Total TV Households
Estimated Station Totals *	51,460	29,440	80,900
Average Weekly Circulation (2006)	21,924	3,985	25,909
Average Daily Circulation (2006)			9,768

*Estimated station totals are sums of the Nielsen TV and Cable TV household estimates for each county in which the station registers viewing of more than 5% as per the Nielsen Survey Methods.

WTTE-DT

Ch. 36

Network Service: FOX.

Grantee: Columbus (WTTE-TV) Licensee Inc., 2000 W. 41st St., Baltimore, MD 21211.

Studio: 1261 Dublin Rd., Columbus, OH 43215.

Mailing Address: 1261 Dublin Rd., Columbus, OH 43215.

Phone: 614-481-6666. **Fax:** 614-481-6828.

E-mail: rwhite@sbgnet.com

Web Site: <http://www.wtte28.com>

Technical Facilities: Channel No. 36 (602-608 MHz). Authorized power: 1000-kw max. visual. Antenna: 889-ft above av. terrain, 951-ft. above ground.

Latitude	39°	56'	14"
Longitude	83°	01'	16"

Note: Latitude and longitude coordinates shown are based on the North American Datum of 1927 (NAD 27) as currently required by the Mass Media Bureau of the FCC.

Ownership: Cunningham Broadcasting Corp. (Group Owner).

Began Operation: October 28, 2002. Station operating under Special Temporary Authority at 11.2-kw max. visual.

Represented (sales): Millennium Sales & Marketing.

Personnel:

Dan Mellon, General Manager.

Dan Carpenter, Engineering & Operations Director.

Tony D'Angelo, Sales Director.

Stephanie Woodruff, Local Sales Manager.

Jeff Avon, National Sales Manager.

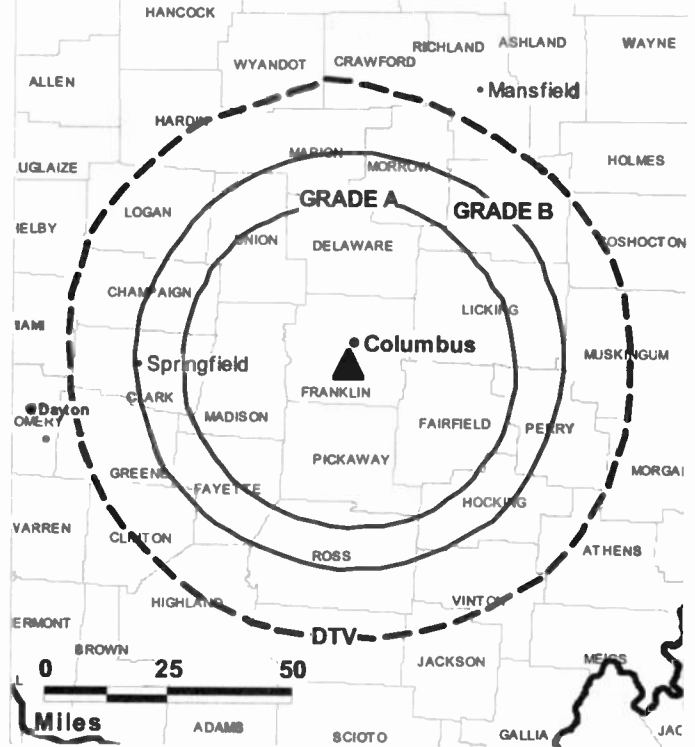
David Silverstein, News Director.

Rick Smith, Business Affairs Director.

Rick White, Programming Coordinator.

Mike Hansen, Promotion & Marketing Director.

WTTE-DT BPCDT-19991029AGZ GRANTED: 4/5/2002



Harshita Patel, Research Director.

Linda Sellar, Traffic Manager.

Eric Clark, Community Affairs Director.

City of License: Columbus. **Station DMA:** Columbus, OH. **Rank:** 32.

Nielsen Data: Not available.

WDTN
Ch. 2

Network Service: NBC.

Licensee: WDTN Broadcasting LLC, 4 Richmond Square, Providence, RI 02906.

Studio: 4595 S. Dixie Ave., Dayton, OH 45439.

Mailing Address: Box 741, Dayton, OH 45401.

Phone: 937-293-2101. **Fax:** 937-294-6542.

E-mail: wdtn@wdtn.com

Web Site: http://www.wdtn.com

Technical Facilities: Channel No. 2 (54-60 MHz). Authorized power: 100-kw visual, 20-kw aural. Antenna: 1000-ft above av. terrain, 960-ft. above ground, 1917-ft. above sea level.

Latitude 39° 43' 07"
Longitude 84° 15' 22"

Transmitter: Frytown Rd. & Gettysburg Ave.

Digital Facilities: Channel No. 50 (686-692 MHz). Power: 1000-kw max. visual, aural. Antenna: 1060-ft above av. terrain, 978-ft. above ground, 1932-ft. above sea level.

Latitude 39° 43' 07"
Longitude 84° 15' 22"

FCC Digital File Number: BPCDT-19991020ABX. Granted: February 20, 2004.

Note: Latitude and longitude coordinates shown are based on the North American Datum of 1927 (NAD 27) as currently required by the Mass Media Bureau of the FCC.

Satellite Earth Stations: Transmitter Larcen; Andrew, 7-meter C-band; Drake, 3.4-meter C-band; Scientific-Atlanta, 5-meter C-band; Microdyne, 5-meter Ku-band; Andrew, 5-meter C-band; Standard Communications, Drake receivers.

SNG Mobile Dish: Andrew, 2.3-meter Ku-band.

News Services: CNN Newsource, ABC NewsOne.

Ownership: LIN TV Corp. (Group Owner).

Began Operation: March 15, 1949. Sale to Trustees of Grinnell College by Avco Broadcasting Corp. approved by FCC April 28, 1976 (Television Digest, Vol. 15:25). Sale to Hearst Television by Trustees of Grinnell College approved by FCC July 16, 1981 (Vol. 20:21; 21:29). Merger with Argyle Television Inc. approved by FCC June 2, 1997 (Vol. 37:13, 29, 35). Station, along with Hearst-Argyle's WNAC-TV, was swapped for Sunrise Television's KSBW, WNNE & WPTZ (Vol. 38:8). FCC approved deal July 2, 1998. Transfer of station control to Smith Broadcasting Partners LP approved by FCC July 12, 2000; equity interest maintained by Sunrise Television Partners LP. Transfer to present owner by Smith Broadcasting Partners LP & Sunrise Television Partners LP approved by FCC April 17, 2002.

Represented (sales): Blair Television.

Represented (legal): Covington & Burling.

Personnel:

Greg Bendin, Vice President & General Manager.

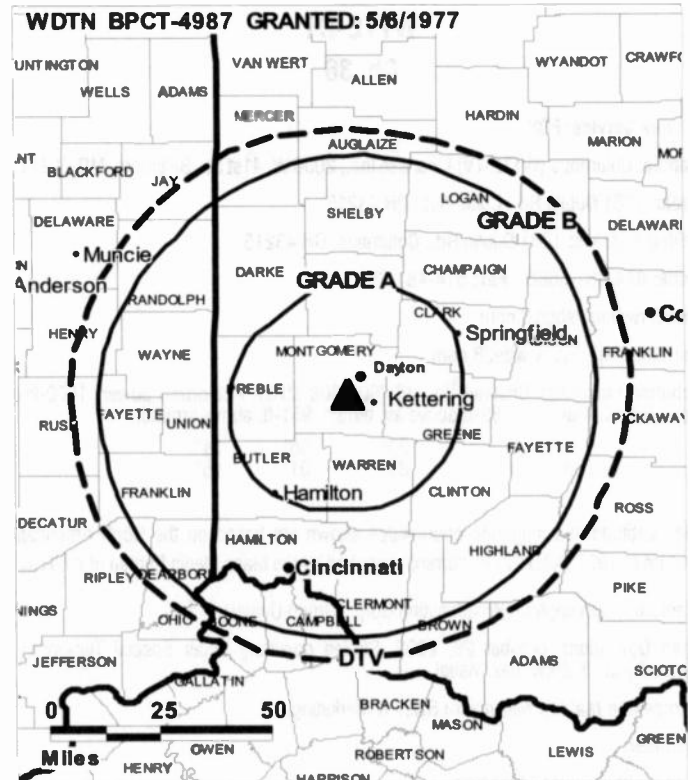
Julie Zoumaris, General Sales Manager.

Mo Dillon, Local Sales Manager.

Jason Heath, News Director.

Jim Atkinson, Chief Engineer.

Barbara Royse, Program Director.



© 2007 Warren Communications News

Jason Doyle, Creative Services Director.

Janice Barney, Traffic Manager.

Sharon Howard, Community Affairs.

Highest 30 Sec. Rate: \$10,000.

City of License: Dayton. **Station DMA:** Dayton, OH. **Rank:** 58.

Circulation © 2006 Nielsen. Coverage based on Nielsen study.

Grand Total	Cable TV Households	Non-cable TV Households	Total TV Households
Estimated Station Totals *	428,930	240,180	669,110
Average Weekly Circulation (2006)	252,936	102,415	355,351
Average Daily Circulation (2006)			181,728
Station DMA Total	Cable TV Households	Non-cable TV Households	Total TV Households
Estimated Station Totals *	366,700	164,690	531,390
Average Weekly Circulation (2006)	243,872	94,653	338,525
Average Daily Circulation (2006)			175,858
Other DMA Total	Cable TV Households	Non-cable TV Households	Total TV Households
Estimated Station Totals *	62,230	75,490	137,720
Average Weekly Circulation (2006)	9,064	7,762	16,826
Average Daily Circulation (2006)			5,870

*Estimated station totals are sums of the Nielsen TV and Cable TV household estimates for each county in which the station registers viewing of more than 5% as per the Nielsen Survey Methods.

WDTN-DT
Ch. 50

Network Service: NBC.

Grantee: WDTN Broadcasting LLC, 4 Richmond Square, Providence, RI 02906.

Studio: 4595 S. Dixie Ave., Dayton, OH 45439.

Mailing Address: Box 741, Dayton, OH 45401.

Phone: 937-293-2101. **Fax:** 937-294-6542.

E-mail: wdtn@wdtn.com

Web Site: http://www.wdtn.com

Technical Facilities: Channel No. 50 (686-692 MHz). Authorized power: 1000-kw max. visual, aural. Antenna: 1060-ft above av. terrain, 978-ft. above ground, 1932-ft. above sea level.

Latitude	39°	43'	07"
Longitude	84°	15'	22"

Note: Latitude and longitude coordinates shown are based on the North American Datum of 1927 (NAD 27) as currently required by the Mass Media Bureau of the FCC.

Ownership: LIN TV Corp. (Group Owner).

Began Operation: December 17, 2002. Station operating under Special Temporary Authority at 125-kw max. visual.

Represented (sales): Blair Television.

Personnel:

Greg Bendin, Vice President & General Manager.

Julie Zoumaris, General Sales Manager.

Mo Dillon, Local Sales Manager.

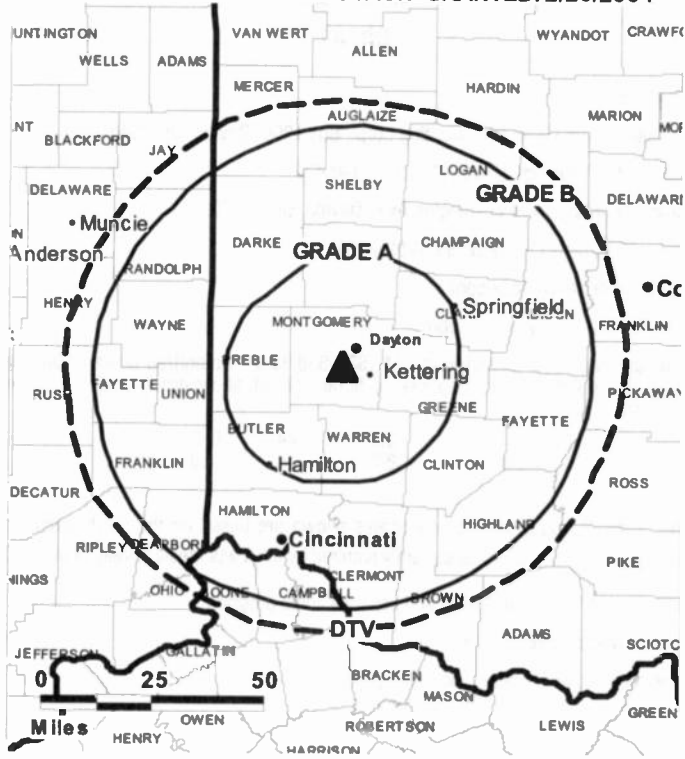
Jason Heath, News Director.

Jim Atkinson, Chief Engineer.

Barbara Royse, Program Director.

Jason Doyle, Creative Services Director.

WDTN-DT BMPCDT-20030604ACN GRANTED: 2/20/2004



© 2007 Warren Communications News

Janice Barney, Traffic Manager.

Sharon Howard, Community Affairs.

City of License: Dayton. **Station DMA:** Dayton, OH. **Rank:** 58.

Nielsen Data: Not available.

WHIO-DT
Ch. 41

Network Service: CBS.

Licensee: Miami Valley Broadcasting Corp., Box 1206, Dayton, OH 45401.

Studio: 1414 Wilmington Ave., Dayton, OH 45420.

Mailing Address: 1414 Wilmington Ave., Dayton, OH 45420.

Phone: 937-259-2111. **Fax:** 937-259-2001.

E-mail: steve.hardy@cox.com

Web Site: <http://www.whiotv.com>

Technical Facilities: Channel No. 41 (632-638 MHz). Authorized power: 1000-kw max. visual. Antenna: 951-ft above av. terrain, 869-ft. above ground, 1821-ft. above sea level.

Latitude	39°	44'	002"
Longitude	84°	14'	53"

Note: Latitude and longitude coordinates shown are based on the North American Datum of 1927 (NAD 27) as currently required by the Mass Media Bureau of the FCC.

Multichannel TV Sound: Stereo and separate audio program.

News Service: CNN Newsource.

Ownership: Cox Enterprises Inc. (Group Owner).

Began Operation: December 1, 2001. High Definition.

Represented (legal): Dow, Lohnes & Albertson PLLC.

Represented (engineering): Denny & Associates PC.

Personnel:

Harry Delaney, Vice President & General Manager.

James Cosby, General Sales Manager.

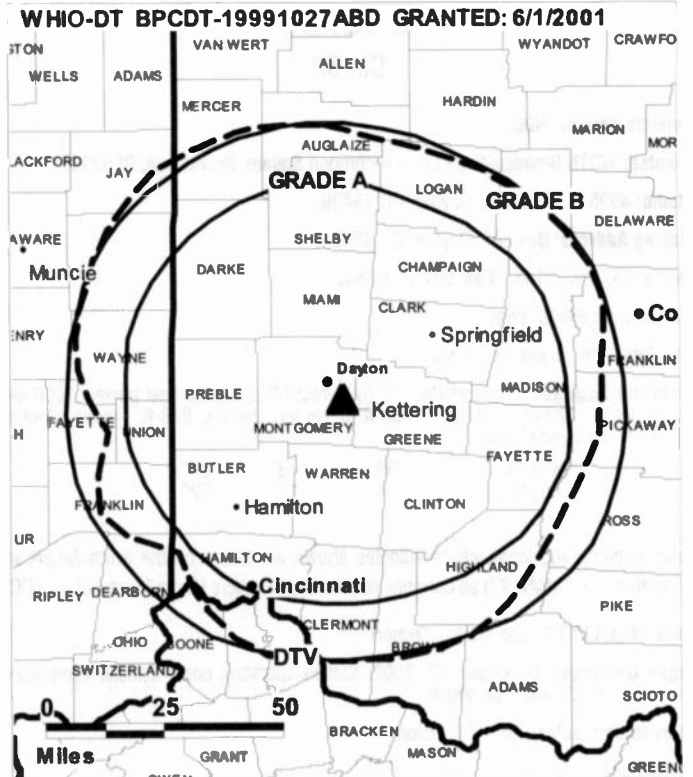
John Adams, Local Sales Manager.

Darryl Griffin, National Sales Manager.

Julie Weindel, News Director.

Chuck Eastman, Chief Engineer.

Eric Zwarg, Controller.



Fantein Kerckaert, Program Director.

Steve Niswonger, Promotion Director.

Mark McConnell, Production Manager.

Aleta Keel, Traffic Manager.

City of License: Dayton. **Station DMA:** Dayton, OH. **Rank:** 58.

Nielsen Data: Not available.

WHIO-TV
Ch. 7

Network Service: CBS.

Licensee: Miami Valley Broadcasting Corp., Box 1206, Dayton, OH 45401.

Studio: 1414 Wilmington Ave., Dayton, OH 45420.

Mailing Address: 1414 Wilmington Ave., Dayton, OH 45420.

Phone: 937-259-2111. **Fax:** 937-259-2024.

E-mail: steve.hardy@cox.com

Web Site: http://www.whiotv.com

Technical Facilities: Channel No. 7 (174-180 MHz). Authorized power: 200-kw visual. Antenna: 1142-ft above av. terrain, 1060-ft. above ground, 2011-ft. above sea level.

Latitude 39° 43' 17"
Longitude 84° 08' 59"

Transmitter: 3316 Germantown St.

Digital Facilities: Channel No. 41 (632-638 MHz). Power: 1000-kw max. visual. Antenna: 951-ft above av. terrain, 869-ft. above ground, 1821-ft. above sea level.

Latitude 39° 44' 00"
Longitude 84° 14' 53"

FCC Digital File Number: BPCDT-19991027ABD. Granted: June 01, 2001.

Note: Latitude and longitude coordinates shown are based on the North American Datum of 1927 (NAD 27) as currently required by the Mass Media Bureau of the FCC.

Multichannel TV Sound: Stereo only.

AM Affiliate: WHIO, 5-kw, 1290 kHz.

FM Affiliate: WHIO-FM, 50-kw, 99.1 MHz (No. 256), 1060-ft.

News Service: AP.

Ownership: Cox Enterprises Inc. (Group Owner).

Began Operation: February 26, 1949.

Represented (sales): TeleRep Inc.

Represented (legal): Dow, Lohnes & Aibertson PLLC.

Represented (engineering): Denny & Associates PC.

Personnel:

Harry Delaney, Vice President & General Manager.

James Cosby, General Sales Manager.

John Adams, Local Sales Manager.

Darryl Griffin, National Sales Manager.

Julie Weindel, News Director.

Chuck Eastman, Chief Engineer.

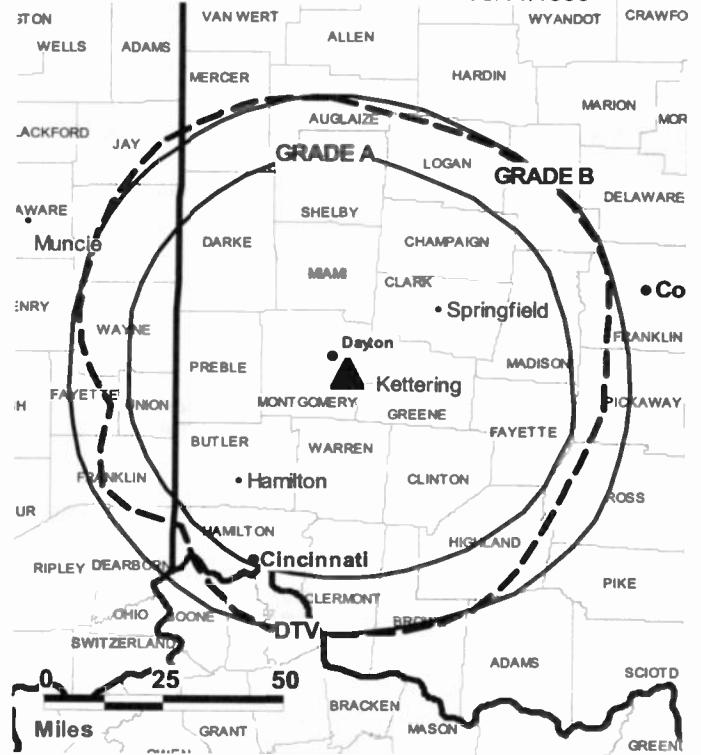
Eric Zwarg, Controller.

Fantein Kerckaert, Program Director.

Steve Niswonger, Promotion Manager.

Mark McConnell, Production Manager.

WHIO-TV BPCT-19980603KI GRANTED: 8/11/1999



© 2007 Warren Communications News

Aleta Keel, Traffic Manager.

Rates: On request.

City of License: Dayton. **Station DMA:** Dayton, OH. **Rank:** 58.

Circulation © 2006 Nielsen. Coverage based on Nielsen study.

GrandTotal	Cable TV Households	Non-cable TV Households	Total TV Households
Estimated Station Totals *	607,890	299,360	907,250
Average Weekly Circulation (2006)	364,057	145,217	509,274
Average Daily Circulation (2006)			295,175
Station DMA Total	Cable TV Households	Non-cable TV Households	Total TV Households
Estimated Station Totals *	366,700	164,690	531,390
Average Weekly Circulation (2006)	299,858	125,884	425,742
Average Daily Circulation (2006)			262,460
Other DMA Total	Cable TV Households	Non-cable TV Households	Total TV Households
Estimated Station Totals *	241,190	134,670	375,860
Average Weekly Circulation (2006)	64,199	19,333	83,532
Average Daily Circulation (2006)			32,715

*Estimated station totals are sums of the Nielsen TV and Cable TV household estimates for each county in which the station registers viewing of more than 5% as per the Nielsen Survey Methods.

WKEF
Ch. 22

Network Service: ABC.

Licensee: Sinclair Communications Inc., 10706 Beaver Dam Rd., Cockeysville, MD 21030.

Studios: 45 Broadcast Plaza, Dayton, OH 45408; 1731 Soldiers Home Rd., Dayton, OH 45418.

Mailing Address: 1731 Soldiers Home Rd., Dayton, OH 45418.

Phone: 937-263-4500. **Fax:** 937-268-5265.

E-mail: comments@fox45.com

Web Site: http://www.wkef22.com

Technical Facilities: Channel No. 22 (518-524 MHz). Authorized power: 2340-kw max. visual, 234-kw aural. Antenna: 1152-ft above av. terrain, 1094-ft. above ground, 2049-ft. above sea level.

Latitude 39° 43' 15.5"
Longitude 84° 15' 38.9"

Transmitter: 1731 Soldiers Home Rd.

Digital Facilities: Channel No. 51 (692-698 MHz). Power: 137-kw max. visual. Antenna: 1171-ft above av. terrain, 1125-ft. above ground.

Latitude 39° 43' 28"
Longitude 84° 15' 18"

FCC Digital File Number: BPCDT-19991101AJE. Granted: May 09, 2001.

Note: Latitude and longitude coordinates shown are based on the North American Datum of 1927 (NAD 27) as currently required by the Mass Media Bureau of the FCC.

Satellite Earth Stations: Transmitter Townsend; AFC, 6-meter; Microdyne, 7-meter; Harris, 3-meter; Microdyne, Harris receivers.

News Service: AP.

LMA: Local marketing agreement with WRGT-TV (F), Dayton.

Ownership: Sinclair Broadcast Group Inc. (Group Owner).

Began Operation: September 27, 1964. Sale to Adams Communications by Springfield TV Corp. approved by FCC January 9, 1984 (Television Digest, Vol. 23:35). Sale to KT Communications Ltd. Partnership III by Adams approved by FCC February 23, 1989. FCC granted assignment to CitiCorp. September 20, 1994. Sale to Max Media by KT Communications approved by FCC May 5, 1995. Sale to present owner from Max Media approved by FCC August 24, 1999 (Vol. 37:49).

Represented (sales): Millennium Sales & Marketing.

Represented (legal): Shaw Pittman.

Personnel:

Alan Frank, Acting General Manager.

Roland Martel, Chief Engineer & Operations Manager.

Branden Frantz, General Sales Manager.

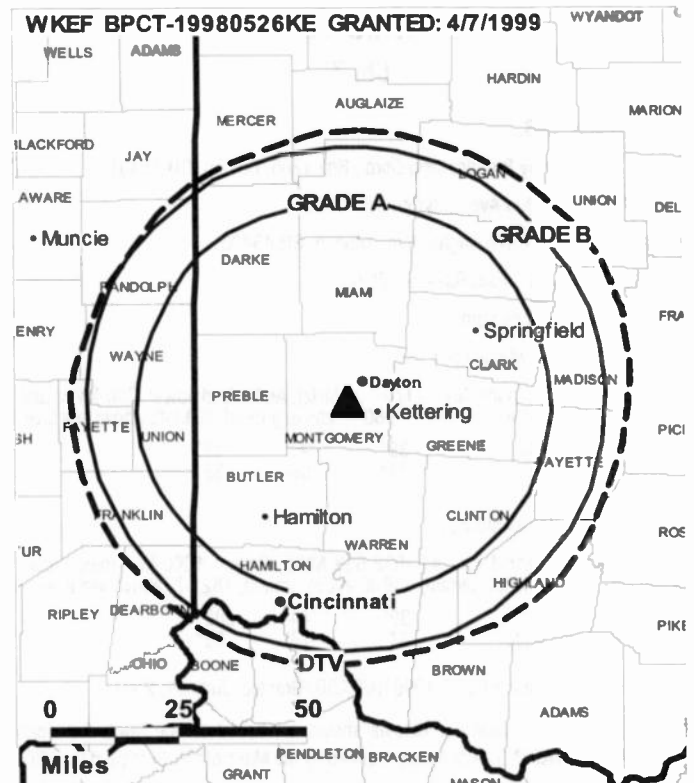
Glenda Hoagland, National Sales Manager.

Karrie Rossmiller, News Director.

Donna McFarland, Business Manager.

Doug Stewart, Program & Research Director.

John Parker, Promotion Manager.



Mike Thomas, Production Manager.

Rebecca Berry, Traffic Manager.

Rates: On request.

City of License: Dayton. **Station DMA:** Dayton, OH. **Rank:** 58.

Circulation © 2006 Nielsen. Coverage based on Nielsen study.

GrandTotal	Cable TV Households	Non-cable TV Households	Total TV Households
Estimated Station Totals *	518,400	257,980	776,380
Average Weekly Circulation (2006)	258,623	106,304	364,927
Average Daily Circulation (2006)			145,488
Station DMA Total	Cable TV Households	Non-cable TV Households	Total TV Households
Estimated Station Totals *	366,700	164,690	531,390
Average Weekly Circulation (2006)	232,905	94,550	327,455
Average Daily Circulation (2006)			133,667
Other DMA Total	Cable TV Households	Non-cable TV Households	Total TV Households
Estimated Station Totals *	151,700	93,290	244,990
Average Weekly Circulation (2006)	25,718	11,754	37,472
Average Daily Circulation (2006)			11,821

*Estimated station totals are sums of the Nielsen TV and Cable TV household estimates for each county in which the station registers viewing of more than 5% as per the Nielsen Survey Methods.

WRGT-DT
Ch. 30

Network Service: MNT, FOX.

Grantee: WRGT Licensee LLC, 2000 W. 41st St., Baltimore, MD 21211.

Studio: 45 Broadcast Plaza, Dayton, Oh 45408.

Mailing Address: 45 Broadcast Plaza, Dayton, OH 45408.

Phone: 937-263-4500. **Fax:** 937-268-5265.

E-mail: comments@fox45.com

Web Site: http://www.fox45.com

Technical Facilities: Channel No. 30 (566-572 MHz). Authorized power: 425-kw max. visual. Antenna: 1152-ft above av. terrain, 1125-ft. above ground.

Latitude	39°	43'	28"
Longitude	84°	15'	18"

Note: Latitude and longitude coordinates shown are based on the North American Datum of 1927 (NAD 27) as currently required by the Mass Media Bureau of the FCC.

Ownership: Cunningham Broadcasting Corp. (Group Owner).

Began Operation: Station operating under Special Temporary Authority at 15.3-kw max. visual; no on-air date

Represented (sales): Millennium Sales & Marketing.

Represented (legal): Shaw Pittman.

Personnel:

Alan Frank, Acting General Manager.

Roland Martel, Chief Engineer & Operations Manager.

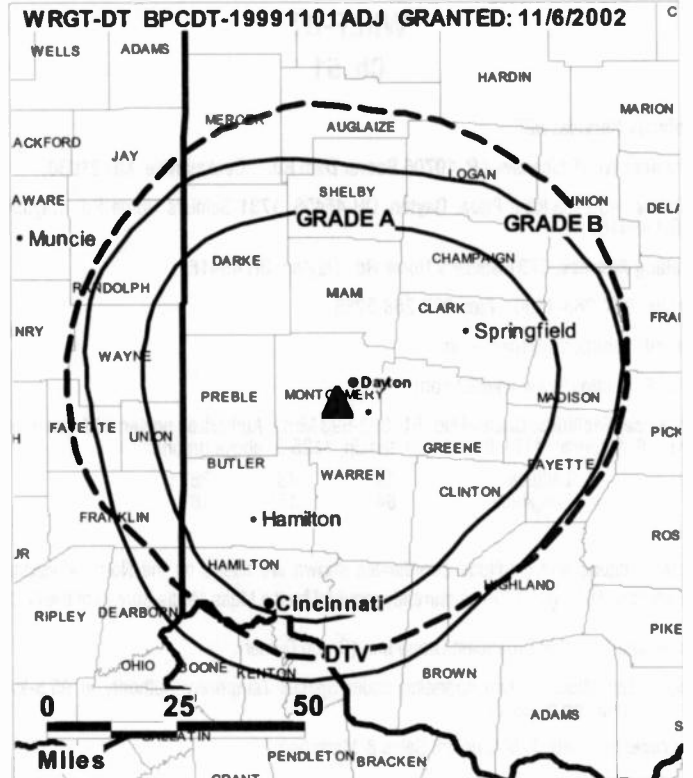
Joe Marino, General Sales Manager.

Julie Rahtig, National Sales Manager.

Karrie Rossmiller, News Director.

Donna McFarland, Business Manager.

Doug Stewart, Program & Research Director.



© 2007 Warren Communications News

John Parker, Promotion Director.

Mike Thomas, Production Manager.

Rebecca Barry, Traffic Manager.

City of License: Dayton. **Station DMA:** Dayton, OH. **Rank:** 58.

Nielsen Data: Not available.

WLIO

Ch. 35

Network Service: NBC.

Licensee: Lima Communications Corp., Box 1689, Lima, OH 45802.

Studio: 1424 Rice Ave., Lima, OH 45805.

Mailing Address: Box 1689, Lima, OH 45802.

Phone: 419-228-8835. **Fax:** 419-229-7091.

Web Site: <http://www.wlio.com>

Technical Facilities: Channel No. 35 (596-602 MHz). Authorized power: 661-kw max. visual, 132-kw aural. Antenna: 541-ft above av. terrain, 522-ft. above ground, 1391-ft. above sea level.

Latitude 40° 44' 54"
Longitude 84° 07' 55"

Transmitter: 1424 Rice Ave.

Digital Facilities: Channel No. 8 (180-186 MHz). Power: 27.5-kw visual, aural. Antenna: 486-ft above av. terrain, 455-ft. above ground, 1325-ft. above sea level.

Latitude 40° 44' 51"
Longitude 84° 07' 54.5"

FCC Digital File Number: BMPCDT-20000501AFB. Granted: July 17, 2006.

Note: Latitude and longitude coordinates shown are based on the North American Datum of 1927 (NAD 27) as currently required by the Mass Media Bureau of the FCC.

Multichannel TV Sound: Stereo only.

Satellite Earth Station: Transmitter RCA; Chapparral, 3.5-meter Ku & C-band; Harris receivers.

News Service: AP.

Ownership: Block Communications Inc. (Group Owner).

Began Operation: March 30, 1953. Sale to present owner by WLOK Inc. approved by FCC January 19, 1972. Previous sale by Pbdy & Case families approved by FCC December 1, 1954 (Television Digest, Vol. 10:44, 49).

Represented (sales): Continental Television Sales.

Represented (legal): Dow, Lohnes & Albertson PLLC.

Represented (engineering): Cohen Dippell & Everist PC.

Personnel:

Bruce A. Dpperman, President & General Manager.

Dave E. Plaughter, Chief Financial Officer & Station Manager.

Kevin Creamer, Vice President & General Sales Manager.

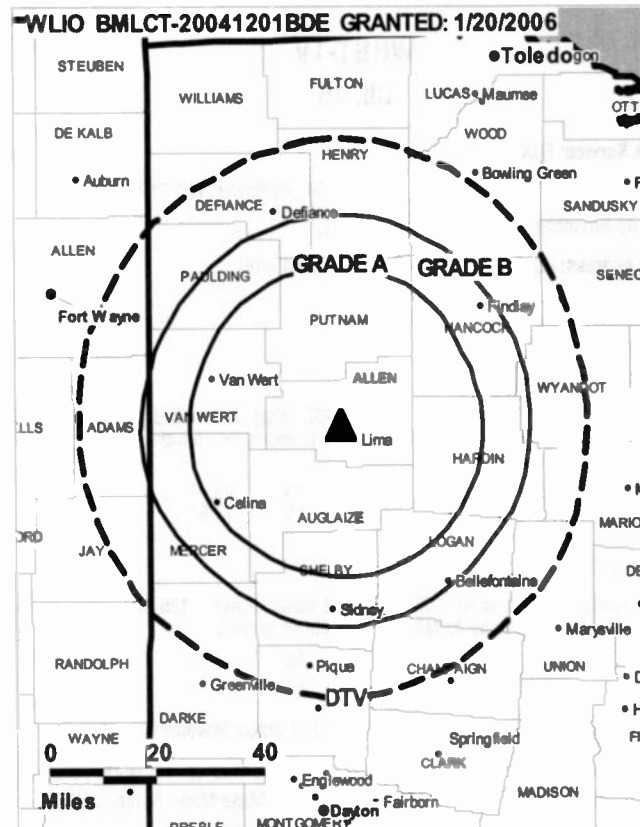
Lon Tegels, News Director.

Frederick R. Vobbe, Vice President, Engineering.

Vickie A. Shurelds, Program & Promotion Manager.

Chandra Dunbar, Sales & Marketing Assistant.

Terry L. Johns, Production Manager.



© 2007 Warren Communications News

Kylie Fortman, Traffic Manager.

Highest 30 Sec. Rate: \$750.

City of License: Lima. **Station DMA:** Lima, OH. **Rank:** 196.

Circulation © 2006 Nielsen. Coverage based on Nielsen study.

GrandTotal	Cable TV Households	Non-cable TV Households	Total TV Households
Estimated Station Totals *	148,850	76,180	225,030
Average Weekly Circulation (2006)	71,559	25,860	97,419
Average Daily Circulation (2006)			53,847
Station DMA Total	Cable TV Households	Non-cable TV Households	Total TV Households
Estimated Station Totals *	37,810	15,350	53,160
Average Weekly Circulation (2006)	31,669	10,737	42,406
Average Daily Circulation (2006)			28,426
Other DMA Total	Cable TV Households	Non-cable TV Households	Total TV Households
Estimated Station Totals *	111,040	60,830	171,870
Average Weekly Circulation (2006)	39,890	15,123	55,013
Average Daily Circulation (2006)			25,421

*Estimated station totals are sums of the Nielsen TV and Cable TV household estimates for each county in which the station registers viewing of more than 5% as per the Nielsen Survey Methods.

WLIO-DT
Ch. 8

Network Service: CW, NBC.

Grantee: Lima Communications Corp., 1424 Rice Ave., Lima, OH 45805.

Studio: 1424 Rice Ave, Lima, OH 45805.

Mailing Address: PO Box 1689, Lima, OH 45802.

Phone: 419-228-8835. **Fax:** 419-229-7091.

Web Site: <http://www.wlio.com>

Technical Facilities: Channel No. 8 (180-186 MHz). Authorized power: 27.5-kw visual, aural. Antenna: 486-ft above av. terrain, 455-ft. above ground, 1325-ft. above sea level.

Latitude	40°	44'	51"
Longitude	84°	07'	54.5"

Note: Latitude and longitude coordinates shown are based on the North American Datum of 1927 (NAD 27) as currently required by the Mass Media Bureau of the FCC.

Ownership: Block Communications Inc. (Group Owner).

Began Operation: September 23, 2002. Station operating under Special Temporary Authority at 0.43-kw visual.

Represented (sales): Continental Television Sales.

Personnel:

Bruce A. Dopperman, President & General Manager.

David E. Plaughter, Chief Financial Officer & Station Manager.

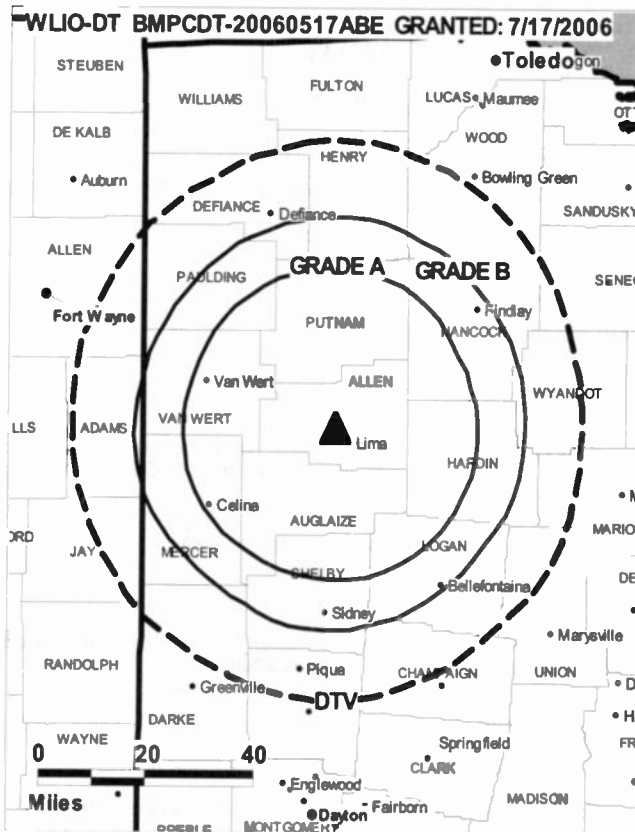
Kevin Creamer, Vice President & General Sales Manager.

Lon Tegels, News Director.

Frederick R. Vobbe, Vice President, Engineering.

Vickie A. Shurelds, Program & Promotion Director.

Chandra Dunbar, Sales & Marketing Assistant.



© 2007 Warren Communications News

Terry L. Johns, Production Manager.

Kylie Fortman, Traffic Manager.

City of License: Lima. **Station DMA:** Lima, OH. **Rank:** 196.

Nielsen Data: Not available.

WTLW
Ch. 44

Network Service: IND.

Licensee: American Christian Television Services Inc., 1844 Baty Rd., Lima, OH 45807.

Studio: 1844 Baty Rd., Lima, OH 45807.

Mailing Address: 1844 Baty Rd., Lima, OH 45807.

Phone: 419-339-4444. **Fax:** 419-339-1736.

E-mail: feedback@wtiw.com

Web Site: http://www.wtiw.com

Technical Facilities: Channel No. 44 (650-656 MHz). Authorized power: 912-kw max. visual, 100.2-kw aural. Antenna: 679-ft above av. terrain, 705-ft. above ground, 1509-ft. above sea level.

Latitude 40° 45' 47"
Longitude 84° 10' 59"

Transmitter: 1844 Baty Rd., near Lima.

Digital Facilities: Channel No. 47 (668-674 MHz). Power: 100-kw max. visual. Antenna: 371-ft above av. terrain, 374-ft. above ground.

Latitude 40° 45' 47"
Longitude 84° 10' 59"

FCC Digital File Number: BPCDT-19991025ADV. Granted: June 06, 2001.

Note: Latitude and longitude coordinates shown are based on the North American Datum of 1927 (NAD 27) as currently required by the Mass Media Bureau of the FCC.

Satellite Earth Stations: Transmitter Townsend; Taco, 2-meter C-band; AFC, 2-meter Ku-band; R. H. Tyler, 3-meter C-band; Uniden, M/A-Corn, Gardiner, DX Antenna receivers.

News Service: CNN Newsource.

Ownership: American Christian Television Services Inc. (Group Owner).

Began Operation: June 13, 1982.

Represented (legal): Wiley, Rein & Fielding.

Represented (engineering): duTreil, Lundin & Rackley Inc.

Personnel:

Kevin Bowers, General Manager.

Jeff Millstagle, Program & Operations Director.

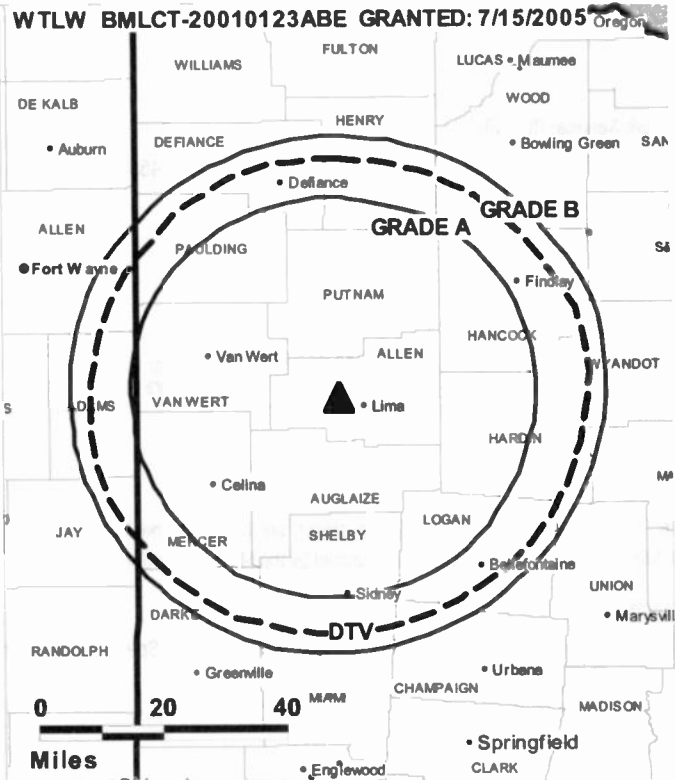
Dale Otto, Sales Manager.

Rick Corcoran, Chief Engineer.

Joe Wassink, Business Manager.

Kelly Getz, Traffic Manager.

Highest 30 Sec. Rate: \$64.



© 2007 Warren Communications News

City of License: Lima. **Station DMA:** Lima, OH. **Rank:** 196.

Circulation © 2006 Nielsen. Coverage based on Nielsen study.

GrandTotal	Cable TV Households	Non-cable TV Households	Total TV Households
Estimated Station Totals *	99,630	64,920	164,550
Average Weekly Circulation (2006)	12,695	10,078	22,773
Average Daily Circulation (2006)			6,530
Station DMA Total	Cable TV Households	Non-cable TV Households	Total TV Households
Estimated Station Totals *	37,810	15,350	53,160
Average Weekly Circulation (2006)	6,108	2,854	8,962
Average Daily Circulation (2006)			3,083
Other DMA Total	Cable TV Households	Non-cable TV Households	Total TV Households
Estimated Station Totals *	61,820	49,570	111,390
Average Weekly Circulation (2006)	6,587	7,224	13,811
Average Daily Circulation (2006)			3,447

*Estimated station totals are sums of the Nielsen TV and Cable TV household estimates for each county in which the station registers viewing of more than 5% as per the Nielsen Survey Methods.

WTLW-DT
Ch. 47

Network Service: IND.

Grantee: American Christian Television Services Inc., 1844 Baty Rd., Lima, OH 45807.

Studio: 1844 Baty Rd., Lima, OH 45807.

Mailing Address: 1844 Baty Rd., Lima, OH 45807.

Phone: 419-339-4444; 800-234-9859. **Fax:** 419-339-1736.

E-mail: feedback@wtlw.com

Web Site: http://www.wtlw.com

Technical Facilities: Channel No. 47 (668-674 MHz). Authorized power: 100-kw max. visual. Antenna: 371-ft above av. terrain, 374-ft. above ground.

Latitude	40°	45'	47"
Longitude	84°	10'	59"

Note: Latitude and longitude coordinates shown are based on the North American Datum of 1927 (NAD 27) as currently required by the Mass Media Bureau of the FCC.

Ownership: American Christian Television Services Inc. (Group Owner).

Began Operation: Station operating under Special Temporary Authority at 49.5-kw max. visual; no on-air date

Represented (legal): Wiley, Rein & Fielding.

Personnel:

Kevin Bowers, General Manager.

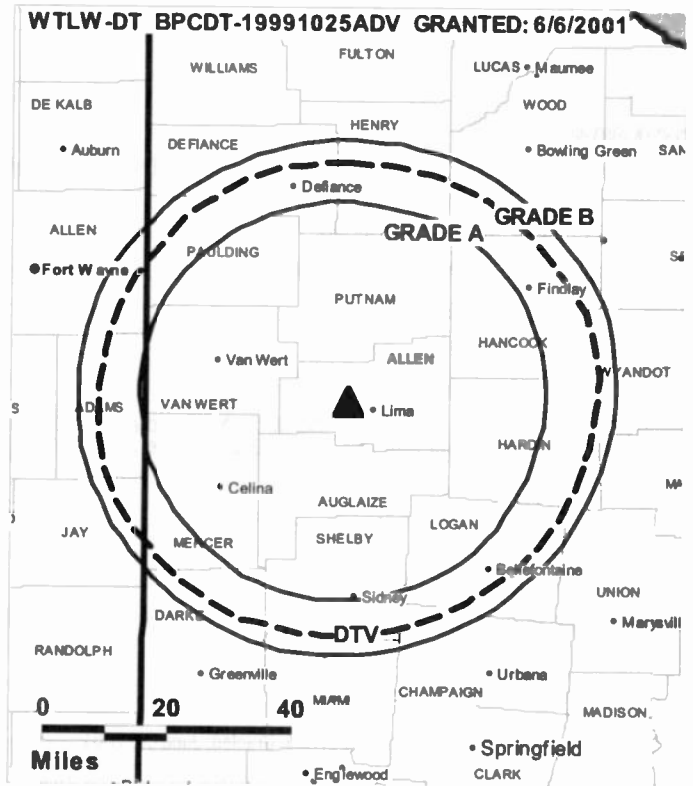
Jeff Millstagle, Program & Operations Director.

Dale Otto, Sales Manager.

Rick Corcoran, Chief Engineer.

Joe Wassink, Business Manager.

Kelly Getz, Traffic Manager.



© 2007 Warren Communications News

City of License: Lima. **Station DMA:** Lima, OH. **Rank:** 196.

Nielsen Data: Not available.

WUAB
Ch. 43

Network Service: MNT.

Licensee: WOIO License Subsidiary LLC, 201 Monroe St., RSA Tower, 20th Floor, Montgomery, AL 36104.

Studio: 1717 E. 12th St., Cleveland, OH 44114.

Mailing Address: 1717 E. 12th St., Cleveland, OH 44114.

Phone: 216-771-1943. **Fax:** 216-515-7152.

E-mail: bappegate@raycommmedia.com

Web Site: http://www.wuab.com

Technical Facilities: Channel No. 43 (644-650 MHz). Authorized power: 5000-kw max. visual. Antenna: 1106-ft above av. terrain, 912-ft. above ground, 1965-ft. above sea level.

Latitude 41° 22' 45"
Longitude 81° 43' 12"

Transmitter: 4800 Bruening Dr., Parma.

Digital Facilities: Channel No. 28 (554-560 MHz). Power: 200.3-kw max. visual. Antenna: 1106-ft above av. terrain, 912-ft. above ground.

Latitude 41° 22' 45"
Longitude 81° 43' 12"

FCC Digital File Number: BMDCT-20001227ABJ. Granted: June 06, 2001.

Note: Latitude and longitude coordinates shown are based on the North American Datum of 1927 (NAD 27) as currently required by the Mass Media Bureau of the FCC.

Multichannel TV Sound: Stereo only.

News Services: WSI, Sportsticker, PR Newswire, MediaLink, CNN Newsource, AP.

Ownership: Raycom Media Inc. (Group Owner).

Began Operation: September 15, 1968. Sale to present owner by Cannell Cleveland LP approved by FCC January 24, 2000. Sale to Cannell Cleveland LP by Gaylord Broadcasting approved by FCC June 19, 1990 (Television Digest, Vol. 30:13, 35). Sale to Gaylord by United Artists Broadcasting & Kaiser Broadcasting Co. approved by FCC June 30, 1977 (Vol. 16:39; 17:2, 28).

Represented (sales): TeleRep Inc.

Represented (legal): Covington & Burling.

Represented (engineering): Cohen Dippell & Everist PC.

Personnel:

Bill Applegate, Vice President & General Manager.

Lynda Nichols, General Sales Manager.

Shannon Lange, Local Sales Manager.

Stephen Doerr, News Director.

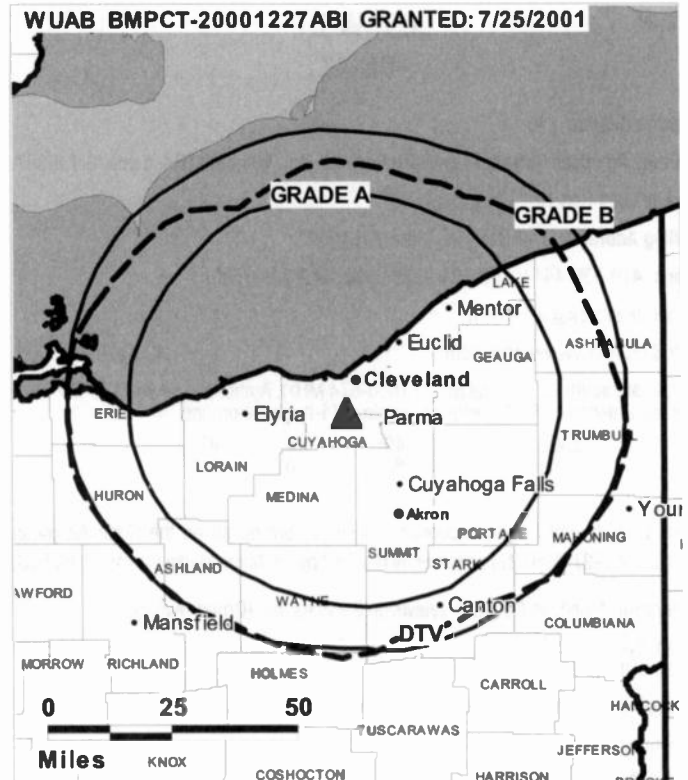
Jim Kopanski, Chief Engineer.

Karen Bizjak, Business Manager.

Lisa McManus, Program Director.

Rob Boenau, Marketing & Promotion Director.

Jim Stunek, Production Director & Broadcast Operations.



© 2007 Warren Communications News

Jean Niznik, Traffic Manager.

Emily Davis, Community Affairs Director.

Judy Smith, Assistant to the General Manager.

Highest 30 Sec. Rate: \$1200.

City of License: Lorain. **Station DMA:** Cleveland-Akron (Canton), OH. **Rank:** 17.

Circulation © 2006 Nielsen. Coverage based on Nielsen study.

GrandTotal	Cable TV Households	Non-cable TV Households	Total TV Households
Estimated Station Totals *	1,573,090	471,370	2,044,460
Average Weekly Circulation (2006)	411,539	163,446	574,985
Average Daily Circulation (2006)			173,478
Station DMA Total	Cable TV Households	Non-cable TV Households	Total TV Households
Estimated Station Totals *	1,092,510	449,270	1,541,780
Average Weekly Circulation (2006)	338,077	161,744	499,821
Average Daily Circulation (2006)			157,594
Other DMA Total	Cable TV Households	Non-cable TV Households	Total TV Households
Estimated Station Totals *	480,580	22,100	502,680
Average Weekly Circulation (2006)	73,462	1,702	75,164
Average Daily Circulation (2006)			15,884

*Estimated station totals are sums of the Nielsen TV and Cable TV household estimates for each county in which the station registers viewing of more than 5% as per the Nielsen Survey Methods.

WUAB-DT
Ch. 28

Network Service: MNT.

Licensee: WOIO License Subsidiary LLC, 201 Monroe St., RSA Tower, 20th Floor, Montgomery, AL 36104.

Studio: 1717 E. 12th St., Cleveland, OH 44114.

Mailing Address: 1717 E. 12th St., Cleveland, OH 44114.

Phone: 216-771-1943. **Fax:** 216-515-7152.

E-mail: baplegate@raycommedia.com

Web Site: <http://www.wuab.com>

Technical Facilities: Channel No. 28 (554-560 MHz). Authorized power: 200.3-kw max. visual. Antenna: 1106-ft above av. terrain, 912-ft. above ground.

Latitude	41°	22'	45"
Longitude	81°	43'	12"

Transmitter: 4800 Bruening Dr., 0.36-mi. W of State Rd. 94, Parma.

Note: Latitude and longitude coordinates shown are based on the North American Datum of 1927 (NAD 27) as currently required by the Mass Media Bureau of the FCC.

Ownership: Raycom Media Inc. (Group Owner).

Began Operation: May 16, 2002. Digital station will operate on analog allotment Ch. 43.

Represented (legal): Covington & Burling.

Represented (engineering): Cohen Dippell & Everist PC.

Personnel:

Bill Applegate, Vice President & General Manager.

Lynda Nichols, General Sales Manager.

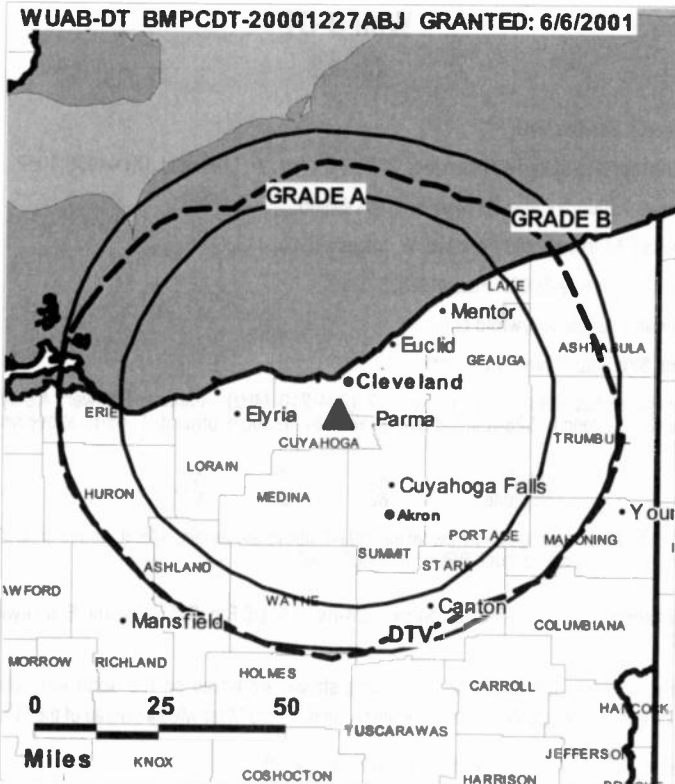
Shannon Lange, Local Sales Manager.

Stephen Doerr, News Director.

Jim Kopanski, Chief Engineer.

Karen Bizjak, Business Manager.

Lisa McManus, Program Director.



© 2007 Warren Communications News

Rob Boenau, Marketing & Promotion Director.

Jim Stunek, Production Director & Broadcast Operations.

Jean Niznik, Traffic Manager.

Emily Davis, Community Affairs Director.

Judy Smith, Assistant to the General Manager.

City of License: Lorain. **Station DMA:** Cleveland-Akron (Canton), OH. **Rank:** 17.

Nielsen Data: Not available.

WMFD-DT

Ch. 12

Network Service: IND.

Licensee: Mid-State Television Inc., 2900 Park Ave. W, Mansfield, OH 44906-1062.

Studio: 2900 Park Ave. W, Mansfield, OH 44906.

Mailing Address: 2900 Park Ave. W, Mansfield, OH 44906.

Phone: 419-529-5900. **Fax:** 419-529-2319.

E-mail: operations@wmfd.com

Web Site: http://www.wmfd.com

Technical Facilities: Channel No. 12 (204-210 MHz). Authorized power: 4.8-kw visual. Antenna: 528-ft above av. terrain, 387-ft. above ground, 1768-ft. above sea level.

Latitude	40°	45'	50"
Longitude	82°	37'	04"

Holds CP for change to 14-kw visual, 591-ft above av. terrain, 449-ft. above ground, 1831-ft. above sea level; BPCDT-20040526ABT.

Transmitter: W of Mansfield, approx. 0.24-mi. N of US Rte. 305 & 0.3-mi. E of Lewis Rd.

Note: Latitude and longitude coordinates shown are based on the North American Datum of 1927 (NAD 27) as currently required by the Mass Media Bureau of the FCC.

Ownership: Mid-State Television Inc. (Group Owner).

Began Operation: February 15, 1999. Standard Definition.

Represented (legal): Fletcher, Heald & Hildreth PLC.

Represented (engineering): duTreil, Lundin & Rackey Inc.

Personnel:

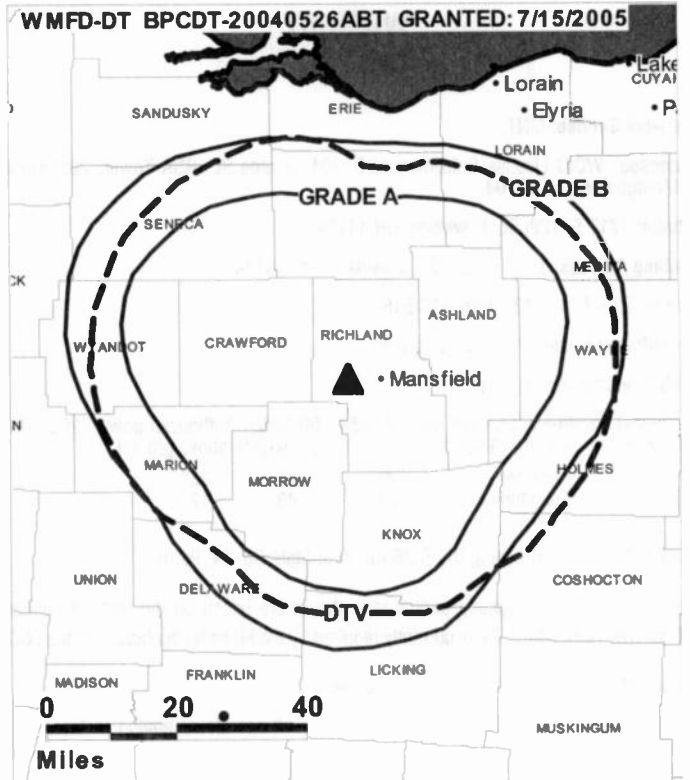
Gunther Meisse, President & General Manager.

Glenn Cheesnan, Vice President, Sales.

Scott Goodwin, Sales Manager.

Bob Miller, National Sales Manager.

Larry Stine, News Manager.



© 2007 Warren Communications News

Wayne Fick, Chief Engineer.

Kelly Bauer, Program Director & Traffic Manager.

Lee Ann Ramey, Promotions Director.

Rates: On request.

City of License: Mansfield. **Station DMA:** Cleveland-Akron (Canton), OH. **Rank:** 17.

Nielsen Data: Not available.

WMFD-TV
Ch. 68

Network Service: IND.

Licensee: Mid-State Television Inc., 2900 Park Ave. W, Mansfield, OH 44906-1062.

Studio: 2900 Park Ave. W, Mansfield, OH 44906.

Mailing Address: 2900 Park Ave. W, Mansfield, OH 44906.

Phone: 419-529-5900. **Fax:** 419-529-2319.

E-mail: operations@wmfd.com

Web Site: http://www.wmfd.com

Technical Facilities: Channel No. 68 (794-800 MHz). Authorized power: 5000-kw max. visual. Antenna: 590-ft above av. terrain, 450-ft. above ground, 1831-ft. above sea level.

Latitude 40° 45' 50"
Longitude 82° 37' 04"

Transmitter: 2900 Park Ave. W.

Digital Facilities: Channel No. 12 (204-210 MHz). Power: 4.8-kw visual. Antenna: 528-ft above av. terrain, 387-ft. above ground, 1768-ft. above sea level.

Latitude 40° 45' 50"
Longitude 82° 37' 04"

Note: Latitude and longitude coordinates shown are based on the North American Datum of 1927 (NAD 27) as currently required by the Mass Media Bureau of the FCC.

Satellite Earth Stations: Transmitter Acrodyne; Harris, 9-meter C-band; Vertex, 3-meter C-band; Vertex, 4.5-meter C-band; Harris receivers.

Ownership: Mid-State Television Inc. (Group Owner).

Began Operation: February 29, 1988.

Represented (sales): Regional Reps Corp.

Represented (legal): Fletcher, Heald & Hildreth PLC.

Represented (engineering): duTreil, Lundin & Rackey Inc.

Personnel:

Gunther Meisse, President & General Manager.

Glenn Cheesnan, Vice President, Sales.

Scott Goodwin, Sales Manager.

Bob Miller, National Sales Manager.

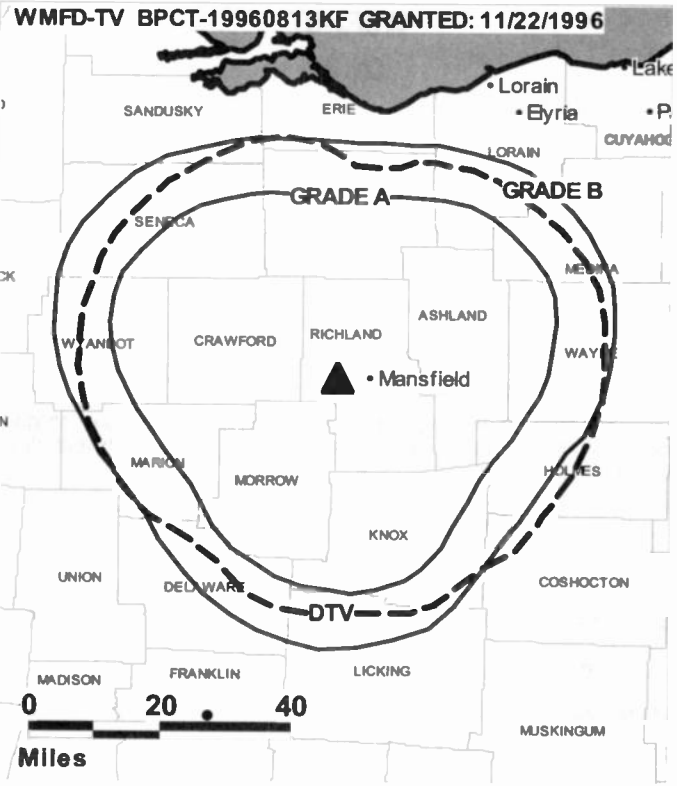
Larry Stine, News Manager.

Wayne Fick, Chief Engineer.

Kelly Bauer, Program Director & Traffic Manager.

Lee Ann Ramey, Promotions Director.

Rates: On request.



© 2007 Warren Communications News

City of License: Mansfield. **Station DMA:** Cleveland-Akron (Canton), OH. **Rank:** 17.

Circulation © 2006 Nielsen. Coverage based on Nielsen study.

GrandTotal	Cable TV Households	Non-cable TV Households	Total TV Households
Estimated Station Totals *	78,060	17,540	95,600
Average Weekly Circulation (2006)	12,149	1,411	13,560
Average Daily Circulation (2006)			4,585
Station DMA Total	Cable TV Households	Non-cable TV Households	Total TV Households
Estimated Station Totals *	60,590	17,540	78,130
Average Weekly Circulation (2006)	10,299	1,411	11,710
Average Daily Circulation (2006)			4,237
Other DMA Total	Cable TV Households	Non-cable TV Households	Total TV Households
Estimated Station Totals *	17,470	0	17,470
Average Weekly Circulation (2006)	1,850	0	1,850
Average Daily Circulation (2006)			348

*Estimated station totals are sums of the Nielsen TV and Cable TV household estimates for each county in which the station registers viewing of more than 5% as per the Nielsen Survey Methods.

WSFJ-DT
Ch. 24

Network Service: IND.

Licensee: Guardian Vision International Inc., 3948 Townsfair Way, Suite 220, Columbus, OH 43219-6096.

Studio: 3948 Townsfair Way, Suite 220, Columbus, OH 43219.

Mailing Address: 3948 Townsfair Way, Suite 220, Columbus, OH 43219.

Phone: 614-416-6080. **Fax:** 614-416-6345.

E-mail: comments@gtn.tv

Web Site: http://www.gtn51.com

Technical Facilities: Channel No. 24 (530-536 MHz). Authorized power: 1000-kw max. visual. Antenna: 436-ft above av. terrain, 279-ft. above ground, 1516-ft. above sea level.

Latitude	40°	04'	44"
Longitude	82°	41'	42"

Note: Latitude and longitude coordinates shown are based on the North American Datum of 1927 (NAD 27) as currently required by the Mass Media Bureau of the FCC.

Ownership: Guardian Vision International Inc.

Began Operation: January 1, 2002.

Represented (legal): Koerner & Olender PC.

Personnel:

Richard Schllg, President & General Manager.

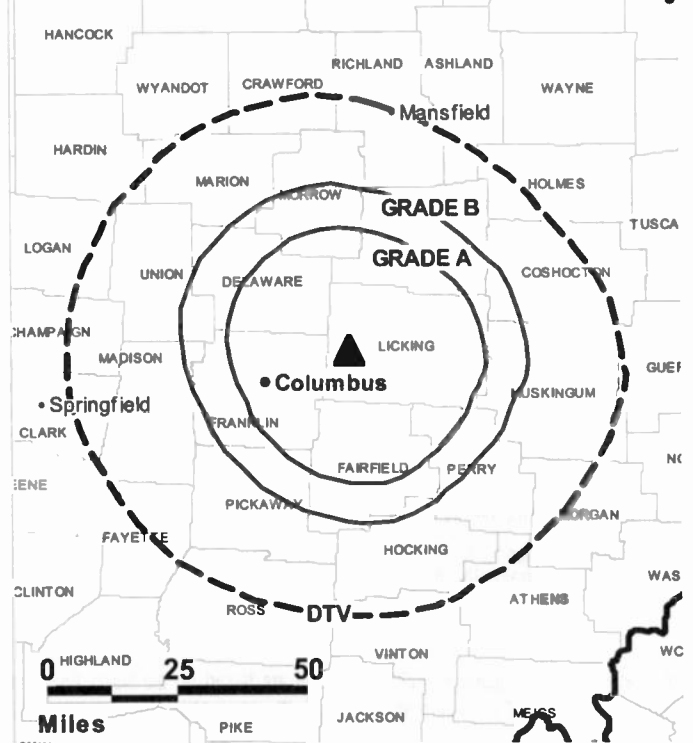
Steve Howard, Executive Vice President & Chief Operating Officer.

Angel Boulls, Chief Financial Officer.

Chris Graves, General & Local Sales Manager.

Rob Kasper, Chief Engineer.

WSFJ-DT BPCDT-19991101AHH GRANTED: 5/14/2002



© 2007 Warren Communications News

Dave Wilson, Production & Traffic Manager.

City of License: Newark. Station DMA: Columbus, OH. Rank: 32.

Nielsen Data: Not available.

WSFJ-TV
Ch. 51

Network Service: IND.

Licensee: Guardian Vision International inc., 3948 Townsair Way, Suite 220, Columbus, OH 43219-6096.

Studio: 3948 Townsair Way, Suite 220, Columbus, Oh 43219.

Mailing Address: 3948 Townsair Way, Suite 220, Columbus, OH 43219.

Phone: 740-323-0772 (Newark); 614-416-6080. **Fax:** 614-416-6345.

E-mail: comments@gtn.tv

Web Site: http://www.gtn51.com

Technical Facilities: Channel No. 51 (692-698 MHz). Authorized power: 724-kw max. visual, 72.4-kw aural. Antenna: 439-ft above av. terrain, 280-ft. above ground, 1518-ft. above sea level.

Latitude 40° 04' 44"
Longitude 82° 41' 42"

Digital Facilities: Channel No. 24 (530-536 MHz). Power: 1000-kw max. visual. Antenna: 436-ft above av. terrain, 279-ft. above ground, 1516-ft. above sea level.

Latitude 40° 04' 44"
Longitude 82° 41' 42"

FCC Digital File Number: BPCDT-19991101AHH. Granted: December 03, 1999.

Note: Latitude and longitude coordinates shown are based on the North American Datum of 1927 (NAD 27) as currently required by the Mass Media Bureau of the FCC.

Satellite Earth Stations: Transmitter RCA; RF Systems, 6-meter C-band; Vertex, 4.6-meter Ku & C-band; Scientific-Atlanta, 5-meter C-band; Standard Agile Omni, M/A-Corn receivers.

Ownership: Guardian Vision International Inc.

Began Operation: March 9, 1980.

Represented (legal): Koerner & Olender PC.

Represented (engineering): Smith & Fisher.

Personnel:

Richard Schilg, President & General Manager.

Steve Howard, Executive Vice President & Chief Operating Officer.

Angel Boulls, Chief Financial Officer.

Chris Graves, General & Local Sales Manager.

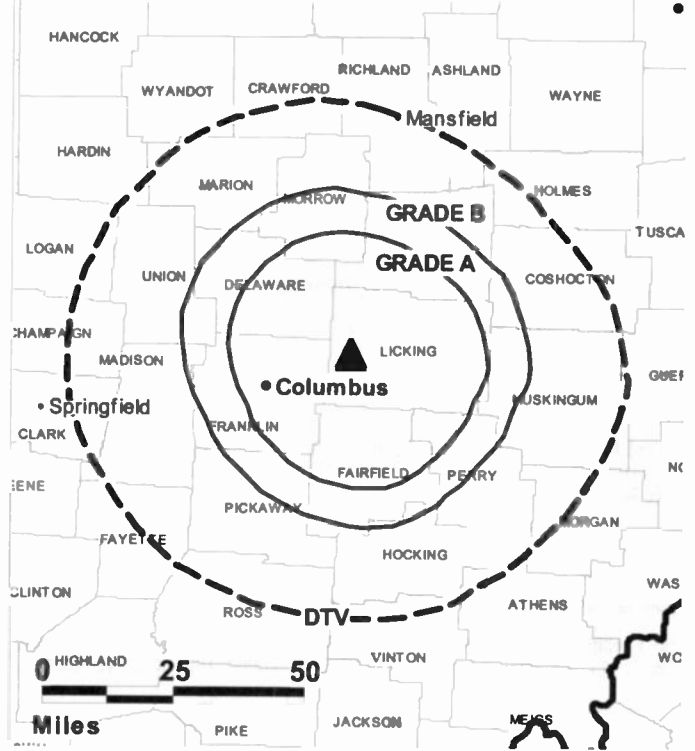
Rob Kasper, Chief Engineer.

Dave Wilson, Production & Traffic Manager.

Highest 30 Sec. Rate: \$150.

City of License: Newark. **Station DMA:** Columbus, OH. **Rank:** 32.

WSFJ-TV BPCT-20010213ABM GRANTED: 6/6/2002



© 2007 Warren Communications News

Circulation © 2006 Nielsen. Coverage based on Nielsen study.

GrandTotal	Cable TV Households	Non-cable TV Households	Total TV Households
Estimated Station Totals *	580,850	96,220	677,070
Average Weekly Circulation (2006)	49,341	10,181	59,522
Average Daily Circulation (2006)			15,303
Station DMA Total	Cable TV Households	Non-cable TV Households	Total TV Households
Estimated Station Totals *	554,140	88,360	642,500
Average Weekly Circulation (2006)	46,134	9,639	55,773
Average Daily Circulation (2006)			14,238
Other DMA Total	Cable TV Households	Non-cable TV Households	Total TV Households
Estimated Station Totals *	26,710	7,860	34,570
Average Weekly Circulation (2006)	3,207	542	3,749
Average Daily Circulation (2006)			1,065

*Estimated station totals are sums of the Nielsen TV and Cable TV household estimates for each county in which the station registers viewing of more than 5% as per the Nielsen Survey Methods.

WQCW
(formerly WHCP)
Ch. 30

Network Service: CW.

Licensee: Television Properties Inc., 1150 Foothill Blvd., Suite D, La Canada, CA 91011-3248.

Studio: 800 Gallia St., Suite 430, Portsmouth, OH 45662.

Mailing Address: 800 Gallia St., Suite 430, Portsmouth, OH 45662.

Phone: 740-353-3391. **Fax:** 740-353-3372.

E-mail: wb30@whcp-tv.com

Web Site: <http://www.whcp-tv.com>

Technical Facilities: Channel No. 30 (566-572 MHz). Authorized power: 2040-kw max. visual. Antenna: 1174-ft above av. terrain, 850-ft. above ground, 1952-ft. above sea level.

Latitude 38° 45' 42"
Longitude 83° 03' 41"

Transmitter: Navoo Pond Creek Rd., West Portsmouth.

Digital Facilities: Channel No. 17 (488-494 MHz). Power: 50-kw max. visual. Antenna: 1175-ft above av. terrain, 850-ft. above ground, 1953-ft. above sea level.

Latitude 38° 45' 42"
Longitude 83° 03' 41"

FCC Digital File Number: BPCDT-19991029AHD. Granted: June 28, 2001.

Note: Latitude and longitude coordinates shown are based on the North American Datum of 1927 (NAD 27) as currently required by the Mass Media Bureau of the FCC.

Ownership: Television Properties Inc. (Group Owner).

Began Operation: May 8, 1988. Left air 1989. Returned to air October 1998.

Represented (legal): Larry D. Perry.

Represented (engineering): Warmus & Assoc. Inc.

Personnel:

William Wilkison, General Manager & Chief Engineer.

Chuck Jones, General & Local Sales Manager.

Eric Cox, Chief Technical Officer.

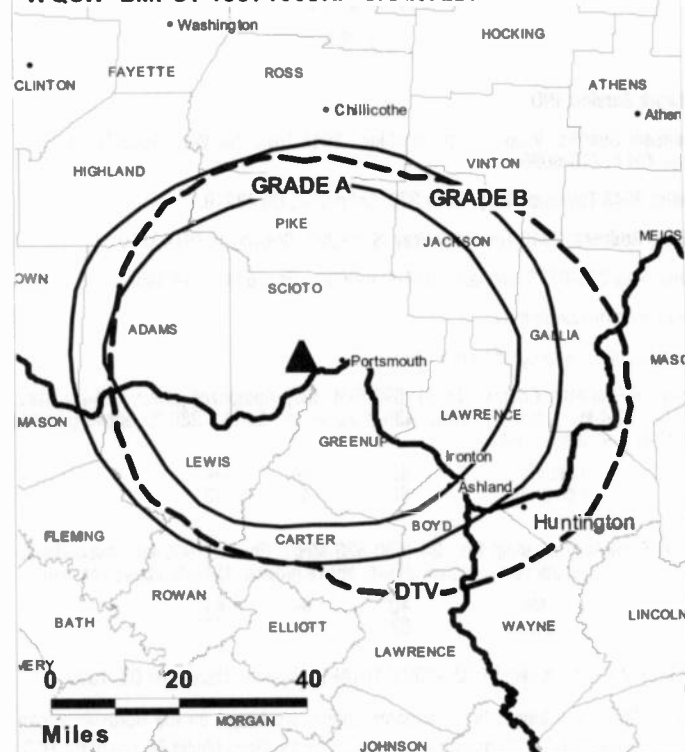
Adrienne O'Harra, Program & Traffic Director.

Andrew Dodson, Production Manager.

Highest 30 Sec. Rate: \$375.

City of License: Portsmouth. **Station DMA:** Charleston-Huntington, WV. **Rank:** 65.

WQCW BMPCT-19971008KF GRANTED: 11/6/1998



© 2007 Warren Communications News

Circulation © 2006 Nielsen. Coverage based on Nielsen study.

GrandTotal	Cable TV Households	Non-cable TV Households	Total TV Households
Estimated Station Totals *	338,770	146,790	485,560
Average Weekly Circulation (2006)	67,732	18,584	86,316
Average Daily Circulation (2006)			20,946
Station DMA Total	Cable TV Households	Non-cable TV Households	Total TV Households
Estimated Station Totals *	302,490	146,790	449,280
Average Weekly Circulation (2006)	64,756	18,584	83,340
Average Daily Circulation (2006)			20,382
Other DMA Total	Cable TV Households	Non-cable TV Households	Total TV Households
Estimated Station Totals *	36,280	0	36,280
Average Weekly Circulation (2006)	2,976	0	2,976
Average Daily Circulation (2006)			564

*Estimated station totals are sums of the Nielsen TV and Cable TV household estimates for each county in which the station registers viewing of more than 5% as per the Nielsen Survey Methods.

WQCW-DT
(formerly WHCP-DT)
Ch. 17

Network Service: CW.

Licensee: Television Properties Inc., 1150 Foothill Blvd., Suite D, La Canada, CA 91011-3248.

Studio: 800 Gallia St, Suite 430, Portsmouth, OH 45662.

Mailing Address: 800 Gallia St., Suite 430, Portsmouth, OH 45662.

Phone: 740-353-3391. **Fax:** 740-353-3372.

E-mail: gsm@whcp-tv.com

Web Site: <http://www.whcp-tv.com>

Technical Facilities: Channel No. 17 (488-494 MHz). Authorized power: 50-kw max. visual. Antenna: 1175-ft above av. terrain, 850-ft. above ground, 1953-ft. above sea level.

Latitude	38°	45'	42"
Longitude	83°	03'	41"

Note: Latitude and longitude coordinates shown are based on the North American Datum of 1927 (NAD 27) as currently required by the Mass Media Bureau of the FCC.

Ownership: Television Properties Inc. (Group Owner).

Began Operation: Station operating; no on-air date

Personnel:

William Willkison, General Manager & Chief Engineer.

Chuck Jones, General & Local Sales Manager.

Eric Cox, Chief Technical Officer.

Adrienne O'Harra, Program & Traffic Director.

Andrew Dodson, Production Manager.



© 2007 Warren Communications News

City of License: Portsmouth. **Station DMA:** Charleston-Huntington, WV. **Rank:** 65.
Nielsen Data: Not available.

WGGN-DT

Ch. 42

Network Service: TBN.

Grantee: Christian Faith Broadcast Inc., Box 247, Castalia, OH 44824.

Studio: 3809 Maple Ave., Castalia, OH 44824.

Mailing Address: Box 2397, Sandusky, OH 44870.

Phone: 419-684-5311. **Fax:** 419-684-5378.

E-mail: wgn@lrbcg.com

Technical Facilities: Channel No. 42 (638-644 MHz). Authorized power: 1000-kw max. visual. Antenna: 698-ft above av. terrain, 630-ft. above ground.

Latitude	41°	23'	48"
Longitude	82°	47'	31"

Note: Latitude and longitude coordinates shown are based on the North American Datum of 1927 (NAD 27) as currently required by the Mass Media Bureau of the FCC.

Ownership: Christian Faith Broadcast Inc. (Group Owner).

Began Operation: Station operating under Special Temporary Authority at 0.64-kw max. visual; no on-air date

Personnel:

Shelby Gillam, President.

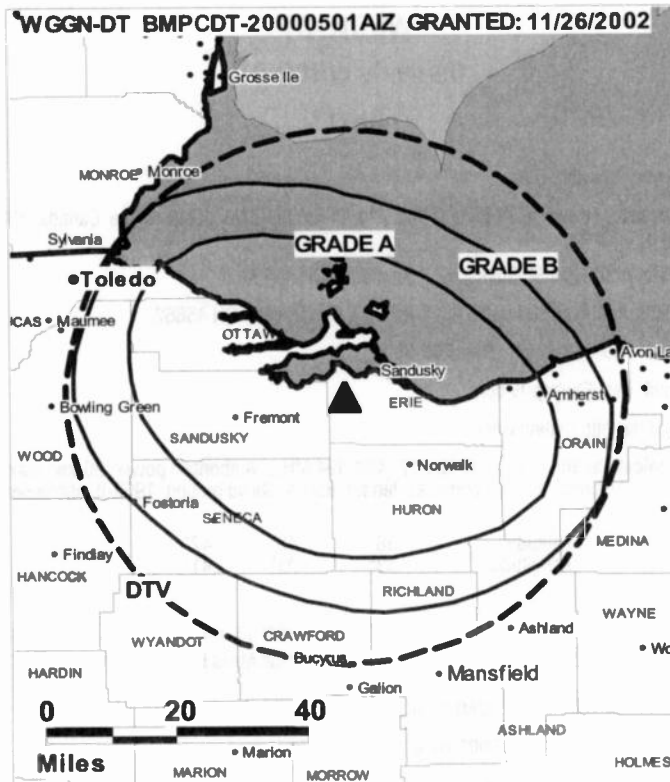
Rusty Yost, Vice President & Chief Engineer.

Richard Hawkins, General Manager.

Jeff Ferback, Local Sales Manager.

Roy Bilman, Program Director & Traffic Coordinator.

City of License: Sandusky. **Station OMA:** Cleveland-Akron (Canton), OH. **Rank:** 17.



© 2007 Warren Communications News

Nielsen Data: Not available.

WGGN-TV

Ch. 52

Network Service: TBN.

Licensee: Christian Faith Broadcast Inc., 3809 Maple Ave., Castalia, OH 44824.

Studio: 3809 Maple Ave., Castalia, OH 44824.

Mailing Address: Box 2397, Sandusky, OH 44870.

Phone: 419-684-5311. **Fax:** 419-684-5378.

E-mail: wgg@lrbcg.com

Technical Facilities: Channel No. 52 (698-704 MHz). Authorized power: 1482-kw max. visual, 148.2-kw aural. Antenna: 774-ft above av. terrain, 715-ft. above ground, 1415-ft. above sea level.

Latitude 41° 23' 48"
Longitude 82° 47' 31"

Transmitter: 3809 Maple Ave., Castalia.

Digital Facilities: Channel No. 42 (638-644 MHz). Power: 1000-kw max. visual. Antenna: 698-ft above av. terrain, 630-ft. above ground.

Latitude 41° 23' 48"
Longitude 82° 47' 31"

Note: Latitude and longitude coordinates shown are based on the North American Datum of 1927 (NAD 27) as currently required by the Mass Media Bureau of the FCC.

Ownership: Christian Faith Broadcast Inc. (Group Owner).

Began Operation: December 5, 1982.

Personnel:

Shelby Gillam, President.

Rusty Yost, Vice President & Chief Engineer.

Richard Hawkins, General Manager.

Jeff Ferback, Local Sales Manager.

Roy Bilman, Program Director & Traffic Coordinator.

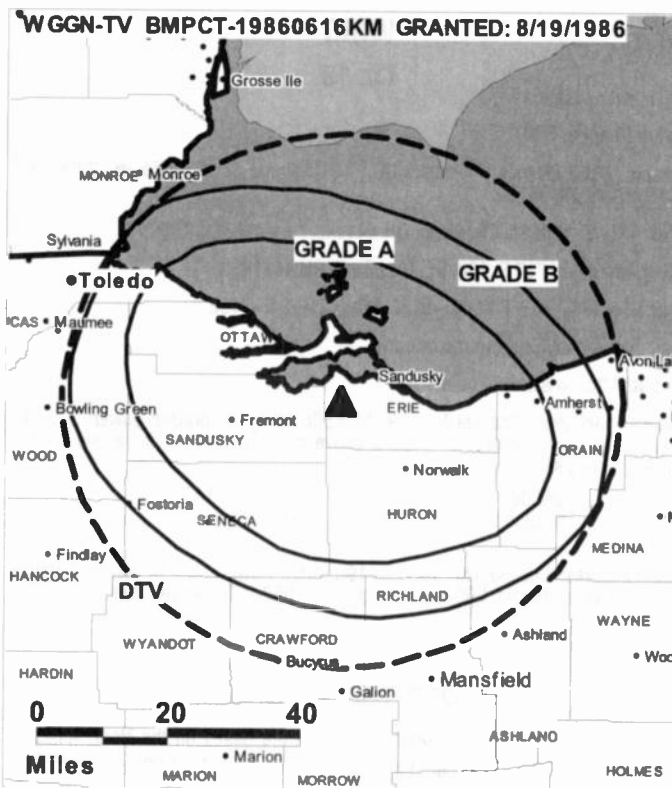
Highest 30 Sec. Rate: \$150.

City of License: Sandusky. **Station DMA:** Cleveland-Akron (Canton), OH. **Rank:** 17.



FULLY SEARCHABLE • CONTINUOUSLY UPDATED • DISCOUNT RATES FOR PRINT PURCHASERS

For more information call 800-771-9202 or visit www.warren-news.com



© 2007 Warren Communications News

Circulation © 2006 Nielsen. Coverage based on Nielsen study.

GrandTotal	Cable TV Households	Non-cable TV Households	Total TV Households
Estimated Station Totals *	60,810	9,280	70,090
Average Weekly Circulation (2006)	5,061	510	5,571
Average Daily Circulation (2006)			1,120
Station DMA Total	Cable TV Households	Non-cable TV Households	Total TV Households
Estimated Station Totals *	60,810	0	60,810
Average Weekly Circulation (2006)	5,061	0	5,061
Average Daily Circulation (2006)			1,083
Other DMA Total	Cable TV Households	Non-cable TV Households	Total TV Households
Estimated Station Totals *	0	9,280	9,280
Average Weekly Circulation (2006)	0	510	510
Average Daily Circulation (2006)			37

*Estimated station totals are sums of the Nielsen TV and Cable TV household estimates for each county in which the station registers viewing of more than 5% as per the Nielsen Survey Methods.

WOIO
Ch. 19

Network Service: CBS.

Licensee: WOIO License Subsidiary LLC, 201 Monroe St., RSA Tower, 20th Floor, Montgomery, AL 36104.

Studio: 1717 E. 12th St., Cleveland, OH 44114.

Mailing Address: 1717 E. 12th St., Cleveland, OH 44114.

Phone: 216-771-1943; 800-929-0132. **Fax:** 216-515-7152.

E-mail: baplegate@raycommedia.com

Web Site: http://www.woio.com

Technical Facilities: Channel No. 19 (500-506 MHz). Authorized power: 3700-kw max. visual, aural. Antenna: 1152-ft above av. terrain, 1114-ft. above ground, 2014-ft. above sea level.

Latitude 41° 23' 15"
Longitude 81° 41' 43"

Digital Facilities: Channel No. 10 (192-198 MHz). Power: 3.5-kw visual. Antenna: 997-ft above av. terrain, 960-ft. above ground, 1860-ft. above sea level.

Latitude 41° 23' 15"
Longitude 81° 41' 43"

FCC Digital File Number: BPCDT-971209KF. Granted: May 27, 1998.

Note: Latitude and longitude coordinates shown are based on the North American Datum of 1927 (NAD 27) as currently required by the Mass Media Bureau of the FCC.

Multichannel TV Sound: Stereo only.

Satellite Earth Stations: Transmitter Harris; Andrew, 2.4-meter Ku-band; DX Communications, 4.5-meter Ku & C-band; Andrew, 4.5-meter C-band; Standard Agile Omni receivers.

News Services: CBS Newspath, AP.

Ownership: Raycom Media Inc. (Group Owner).

Began Operation: May 19, 1985. Sale to present owner by Milton S. Maltz approved by FCC August 13, 1998.

Represented (legal): Covington & Burling.

Represented (sales): Telerep Inc.

Personnel:

Bill Applegate, Vice President & General Manager.

Lynda Nicholls, General Sales Manager.

Renee Morley, Local Sales Manager.

Steve Doerr, News Director.

Jim Kopinski, Chief Engineer.

Jim Stunek, Broadcast Operations Director.

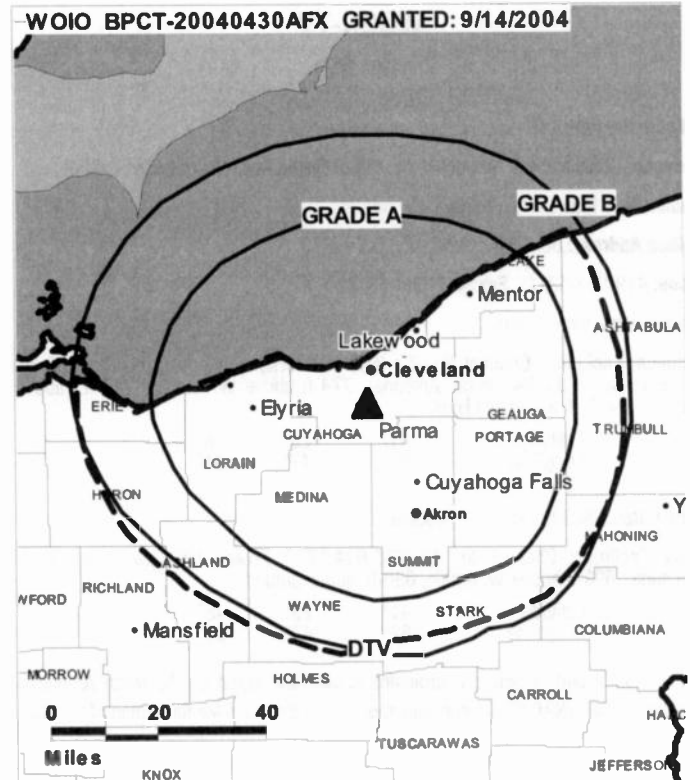
Karen Bizjak, Business Manager.

Lisa McManus, Program Director.

Rob Boenau, Marketing & Promotions Director.

Jean Niznik, Traffic Manager.

Emily Davis, Community Affairs Director.



© 2007 Warren Communications News

Judy Smith, Assistant to the General Manager.

Rates: On request.

City of License: Shaker Heights. **Station DMA:** Cleveland-Akron (Canton), OH.

Rank: 17.

Circulation © 2006 Nielsen. Coverage based on Nielsen study.

GrandTotal	Cable TV Households	Non-cable TV Households	Total TV Households
Estimated Station Totals *	1,158,090	449,270	1,607,360
Average Weekly Circulation (2006)	691,309	274,911	966,220
Average Daily Circulation (2006)			409,287
Station DMA Total	Cable TV Households	Non-cable TV Households	Total TV Households
Estimated Station Totals *	1,092,510	449,270	1,541,780
Average Weekly Circulation (2006)	675,767	274,911	950,678
Average Daily Circulation (2006)			405,746
Other DMA Total	Cable TV Households	Non-cable TV Households	Total TV Households
Estimated Station Totals *	65,580	0	65,580
Average Weekly Circulation (2006)	15,542	0	15,542
Average Daily Circulation (2006)			3,541

*Estimated station totals are sums of the Nielsen TV and Cable TV household estimates for each county in which the station registers viewing of more than 5% as per the Nielsen Survey Methods.

WOIO-DT

Ch. 10

Network Service: CBS.

Licensee: WOIO License Subsidiary LLC, 201 Monroe St., RSA Tower, 20th Floor, Montgomery, AL 36104.

Studio: 1717 E. 12th St., Cleveland, OH 44114.

Mailing Address: 1717 E. 12th St., Cleveland, OH 44114.

Phone: 216-771-1943; 800-929-0132. **Fax:** 216-515-7152.

E-mail: baplegate@raycommedia.com

Web Site: http://www.woio.com

Technical Facilities: Channel No. 10 (192-198 MHz). Authorized power: 3.5-kw visual. Antenna: 997-ft above av. terrain, 960-ft. above ground, 1860-ft. above sea level.

Latitude	41°	23'	15"
Longitude	81°	41'	43"

Transmitter: 0.3-mi. S of Ridgewood Dr., 0.55-mi. W of Broadview Rd./Rte. 176, Parma.

Note: Latitude and longitude coordinates shown are based on the North American Datum of 1927 (NAD 27) as currently required by the Mass Media Bureau of the FCC.

Ownership: Raycom Media Inc. (Group Owner).

Began Operation: November 1, 1999. High Definition.

Represented (sales): TeleRep Inc.

Represented (legal): Covington & Burling.

Personnel:

BIM Applegate, Vice President & General Manager.

Lynda Nicholls, General Sales Manager.

Renee Morley, Local Sales Manager.

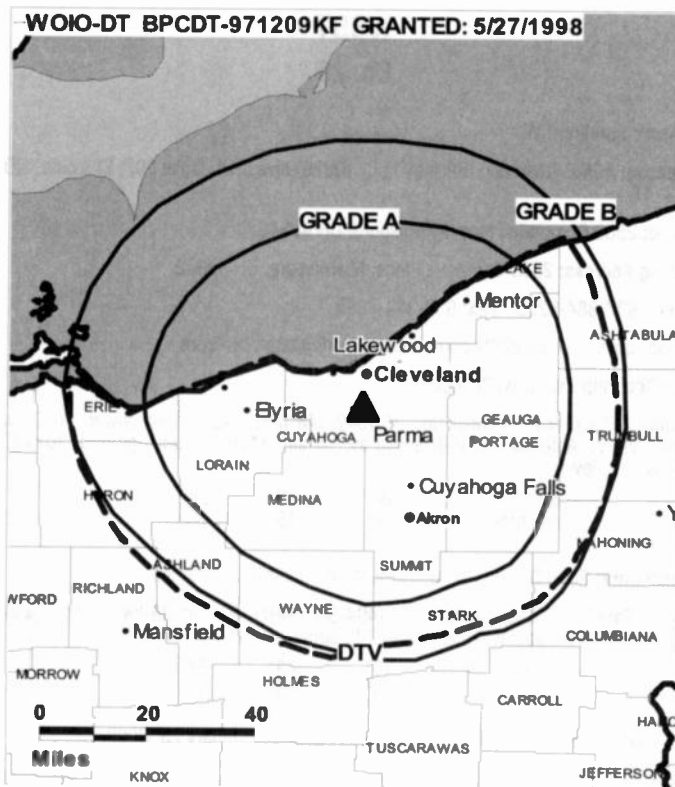
Steve Doerr, News Director.

Jim Kopinski, Chief Engineer.

Jim Stunek, Broadcast Operations Director.

Karen Bizjak, Business Manager.

Lisa McManus, Program Director.



© 2007 Warren Communications News

Rob Boenau, Marketing & Promotions Director.

Jean Niznik, Traffic Manager.

Emily Davis, Community Affairs Director.

Judy Smith, Assistant to the General Manager.

Rates: On request.

City of License: Shaker Heights. **Station DMA:** Cleveland-Akron (Canton), OH.

Rank: 17.

Nielsen Data: Not available.

WBDT
Ch. 26

Network Service: CW.

Licensee: ACME Television Holdings LLC, 10829 Olive Blvd., Suite 202, St. Louis, MO 63141.

Studio: 2589 Corporate Place, Miamisburg, OH 45342.

Mailing Address: 2589 Corporate Place, Miamisburg, OH 45342.

Phone: 937-384-9226. **Fax:** 937-384-7392.

E-mail: questions@wb26tv.com; john.hannon@datonswb.com

Web Site: http://www.wb26tv.com

Technical Facilities: Channel No. 26 (542-548 MHz). Authorized power: 5000-kw max. visual. Antenna: 1145-ft above av. terrain, 1119-ft. above ground, 2014-ft. above sea level.

Latitude 39° 43' 28"
Longitude 84° 15' 18"

Transmitter: 2675 Dayton Rd., 0.15-mi. W of Springfield city limits.

Digital Facilities: Channel No. 18 (494-500 MHz). Power: 35-kw max. visual. Antenna: 954-ft above av. terrain, 927-ft. above ground.

Latitude 39° 43' 28"
Longitude 84° 15' 18"

FCC Digital File Number: BPCDT-990813LF. Granted: January 25, 2002.

Note: Latitude and longitude coordinates shown are based on the North American Datum of 1927 (NAD 27) as currently required by the Mass Media Bureau of the FCC.

Satellite Earth Stations: Transmitter Comark; Harris, 10-meter C-band; Scientific-Atlanta, 6-meter Ku-band; Drake receivers.

News Service: AP.

Ownership: ACME Communications Inc. (Group Owner).

Began Operation: September 21, 1980.

Represented (legal): Miller & Fields.

Represented (engineering): R. L. Purcell.

Personnel:

Stan Gill, Vice President & General Manager.

John Hannon, General Sales Manager.

Dan Marchese, Local Sales Manager.

Melanie Simon, National Sales Manager.

Al Schmidt, Chief Engineer.

Bonnie Meyers, Business Manager.

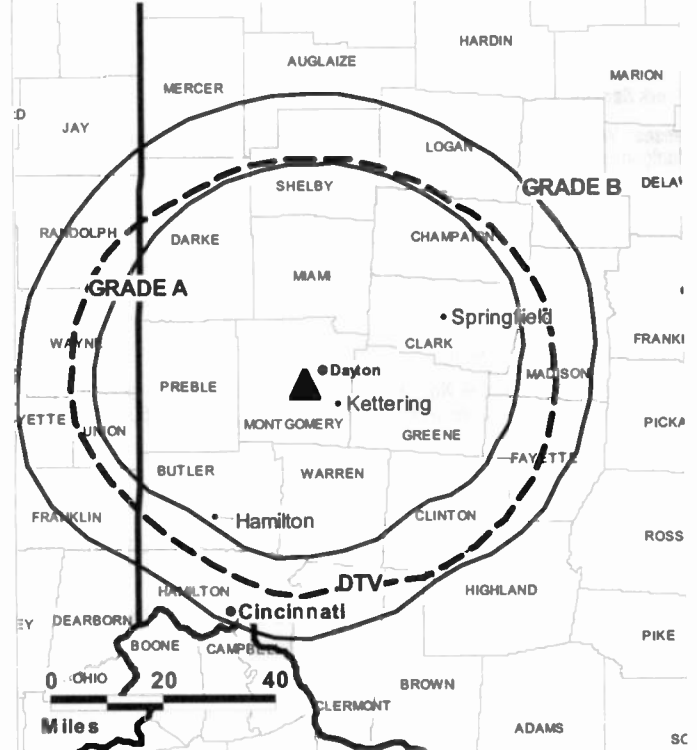
Gregg Abbott, Programming Director.

Brian Mercer, Marketing & Research Director.

Mike Shearer, Production Director.

Shasta Niles, Creative Services Director.

WBDT BPCT-19990805AAA GRANTED: 8/2/2000



© 2007 Warren Communications News

Reggie Stone, Traffic Manager.

Rates: On request.

City of License: Springfield. **Station DMA:** Dayton, OH. **Rank:** 58.

Circulation © 2006 Nielsen. Coverage based on Nielsen study.

GrandTotal	Cable TV Households	Non-cable TV Households	Total TV Households
Estimated Station Totals *	363,870	246,870	610,740
Average Weekly Circulation (2006)	86,916	70,412	157,328
Average Daily Circulation (2006)			52,573
Station DMA Total	Cable TV Households	Non-cable TV Households	Total TV Households
Estimated Station Totals *	354,530	164,690	519,220
Average Weekly Circulation (2006)	86,175	62,247	148,422
Average Daily Circulation (2006)			51,297
Other DMA Total	Cable TV Households	Non-cable TV Households	Total TV Households
Estimated Station Totals *	9,340	82,180	91,520
Average Weekly Circulation (2006)	741	8,165	8,906
Average Daily Circulation (2006)			1,276

*Estimated station totals are sums of the Nielsen TV and Cable TV household estimates for each county in which the station registers viewing of more than 5% as per the Nielsen Survey Methods.

WBDT-DT

Ch. 18

Network Service: CW.

Licensee: ACME Television Licenses of Ohio LLC, 2675 Dayton Rd., Springfield, OH 45506.

Dayton's WB: 2589 Corporate Place, Miamisburg, OH 45342.

Mailing Address: 2589 Corporate Place, Miamisburg, OH 45342.

Phone: 937-384-9226. **Fax:** 937-384-7392.

E-mail: questions@wb26tv.com; john.hannon@datonswb.com

Web Site: http://www.wb26tv.com

Technical Facilities: Channel No. 18 (494-500 MHz). Authorized power: 35-kw max. visual. Antenna: 954-ft above av. terrain, 927-ft. above ground.

Latitude	39°	43'	28"
Longitude	84°	15'	18"

Note: Latitude and longitude coordinates shown are based on the North American Datum of 1927 (NAD 27) as currently required by the Mass Media Bureau of the FCC.

Ownership: ACME Communications Inc. (Group Owner).

Began Operation: March 15, 2003. Standard Definition.

Personnel:

Stan Gill, Vice President & General Manager.

John Hannon, General Sales Manager.

Dan Marachese, Local Sales Manager.

Melanie Simon, National Sales Manager.

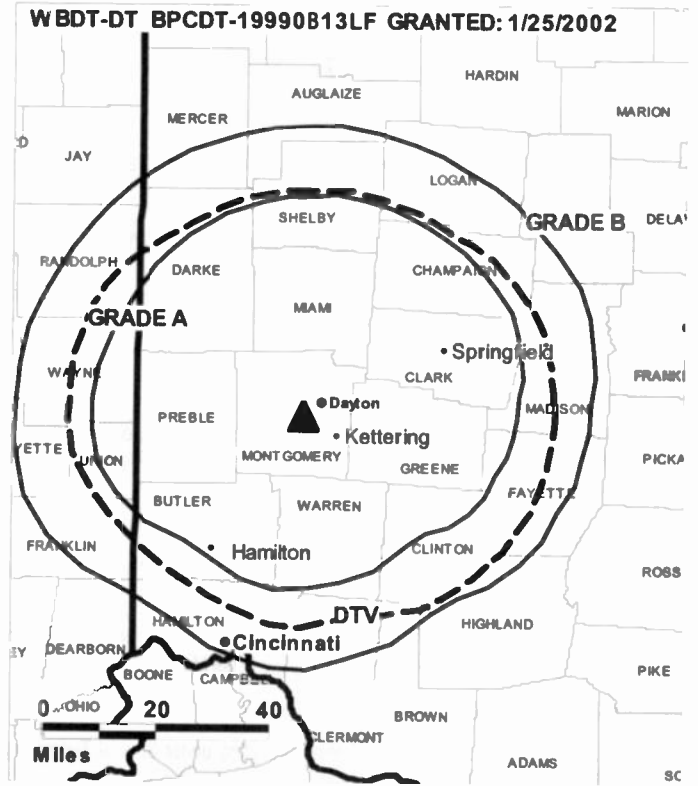
Al Schmidt, Chief Engineer.

Bonnie Meyers, Business Manager.

Greg Abbot, Programming Director.

Brian Mercer, Marketing & Research Director.

Mike Shearer, Production Director.



Shasta Niles, Creative Services Director.

Reggie Stone, Traffic Manager.

City of License: Springfield. **Station DMA:** Dayton, OH. **Rank:** 58.

Nielsen Data: Not available.

WTOV-DT
Ch. 57

Network Service: NBC.

Grantee: WTOV Inc., 6205 Peachtree Dunwoody Rd., Atlanta, GA 30328.

Studio: 9 Red Donley Plaza, Steubenville, OH 43952.

Sales Office: Riley Bldg., 14th & Chapline Sts., 6th Floor, Wheeling, WV 26003.

Mailing Address: Box 9999, Steubenville, OH 43952-6799.

Phone: 740-282-9999; 740-282-0911. **Fax:** 740-282-0439.

E-mail: tmccoy@wtov.com; wtov@wtov.com

Web Site: http://www.wtov9.com

Technical Facilities: Channel No. 57 (728-734 MHz). Authorized power: 1000-kw max. visual. Antenna: 856-ft above av. terrain, 801-ft. above ground, 1896-ft. above sea level.

Latitude	40°	20'	33"
Longitude	80°	37'	14"

Requests modification of CP for change to 485-kw max. visual; BMPCDT-20060626ACN.

Note: Latitude and longitude coordinates shown are based on the North American Datum of 1927 (NAD 27) as currently required by the Mass Media Bureau of the FCC.

Ownership: Cox Enterprises Inc. (Group Owner).

Began Operation: November 26, 2002. Station operating under Special Temporary Authority at 485-kw max. visual.

Represented (legal): Dow, Lohnes & Albertson PLLC.

Represented (sales): TeleRep Inc.

Personnel:

Tim McCoy, Vice President & General Manager.

Michael Seachman, Operations Manager.

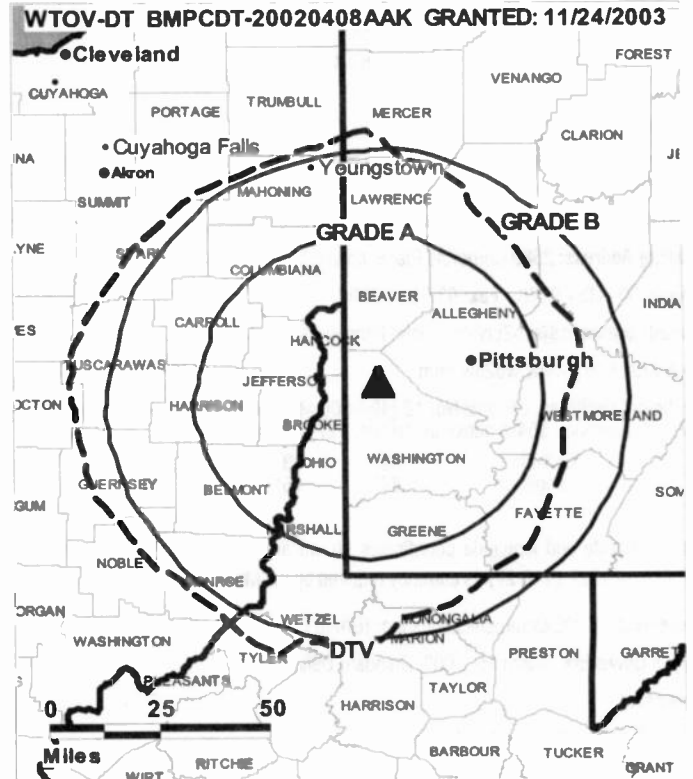
Tom Pleva, Local Sales Manager.

Vern Schofield, Regional Sales Manager.

Melissa Knollinger, News Director.

Len Smith, Chief Engineer.

Don Fogle, Assistant Chief Engineer.



© 2007 Warren Communications News

Chuck Robinson, Business Manager.

Sherry Hansen, Promotion & Marketing Director.

Michelle Lehita, Traffic Coordinator.

Mary Sue Gallabrese, Human Resources Administrator.

City of License: Steubenville. Station DMA: Wheeling, WV-Steubenville, OH.

Rank: 155.

Nielsen Data: Not available.

WTOV-TV

Ch. 9

Network Service: NBC.

Licensee: WTOV Inc., 6205 Peachtree Dunwoody Rd., Atlanta, GA 30328.

Studio: 9 Red Donley Plaza, Steubenville, OH 43952.

Sales Office: Riley Bldg., 14th & Chapline Sts., 6th Floor, Wheeling, WV 26003.

Mailing Address: Box 9999, Steubenville, OH 43952-6799.

Phone: 740-282-9999; 304-233-6933. **Fax:** 740-282-0350.

E-mail: tmccoy@wtov.com ; wtov@wtov.com

Web Site: http://www.wtov9.com

Technical Facilities: Channel No. 9 (186-192 MHz). Authorized power: 316-kw visual, 31.6-kw aural. Antenna: 950-ft above av. terrain, 884-ft. above ground, 1992-ft. above sea level.

Latitude 40° 20' 33"
Longitude 80° 37' 13"

Transmitter: 9 Red Donley Plaza.

Digital Facilities: Channel No. 57 (728-734 MHz). Power: 1000-kw max. visual. Antenna: 856-ft above av. terrain, 801-ft. above ground, 1896-ft. above sea level.

Latitude 40° 20' 33"
Longitude 80° 37' 14"

Note: Latitude and longitude coordinates shown are based on the North American Datum of 1927 (NAD 27) as currently required by the Mass Media Bureau of the FCC.

Multichannel TV Sound: Stereo only.

Satellite Earth Stations: Transmitter Harris; Prodelin, 3.5-meter C-band; Harris, 3.5-meter Ku-band; Paraclipse, 5-meter C-band; Paraclipse, Andrew receivers.

News Services: NBC News Channel, CNN Newsource, AP.

Ownership: Cox Enterprises Inc. (Group Owner).

Began Operation: December 10, 1953. Transfer of stations from WSTV Inc. and WPIT Inc. to United Printers & Publishers, later Rust Craft Greeting Cards Inc., approved by FCC November 8, 1961 (Television Digest, Vol. 17:30, 33; 2:14). Sale to Ziff Corp. by Rust Craft approved by FCC May 10, 1978 (Vol. 17:26, 27, 36; 18:20, 41). Sale to Television Station Partners (I. Martin Pompadur, et al.) by Ziff Corp. approved by FCC January 18, 1983 (Vol. 22:30). Sale to Smith Broadcasting by Television Station Partners approved by FCC September 29, 1995 (Vol. 35:17, 41). Sale to Smith Acquisition Co. approved by FCC December 13, 1996. Sale to present owner by Smith Acquisition Co. approved by FCC September 22, 2000 (Vol. 40:29).

Represented (sales): TeleRep Inc.

Represented (legal): Dow, Lohnes & Aibertson PLLC.

Personnel:

Tim McCoy, Vice President & General Manager.

Michael Seachman, Operations Manager.

Tom Pleva, Local Sales Manager.

Vern Schofield, Regional Sales Manager.

Melissa Knollinger, News Director.

Len Smith, Chief Engineer.

Don Fogle, Assistant Chief Engineer.

Chuck Robinson, Business Manager.

WTOV-TV BPCT-19960111KJ GRANTED: 3/30/1996



© 2007 Warren Communications News

Sherry Hansen, Promotion & Marketing Director.

Michelle Lehita, Traffic Coordinator.

Mary Sue Gallabrese, Human Resources Administrator.

Highest 30 Sec. Rate: \$2000.

City of License: Steubenville. **Station DMA:** Wheeling, WV-Steubenville, OH.

Rank: 155.

Circulation © 2006 Nielsen. Coverage based on Nielsen study.

GrandTotal	Cable TV Households	Non-cable TV Households	Total TV Households
Estimated Station Totals *	225,690	108,420	334,110
Average Weekly Circulation (2006)	106,648	29,922	136,570
Average Daily Circulation (2006)			80,114
Station DMA Total	Cable TV Households	Non-cable TV Households	Total TV Households
Estimated Station Totals *	104,520	37,500	142,020
Average Weekly Circulation (2006)	84,133	18,379	102,512
Average Daily Circulation (2006)			65,979
Other DMA Total	Cable TV Households	Non-cable TV Households	Total TV Households
Estimated Station Totals *	121,170	70,920	192,090
Average Weekly Circulation (2006)	22,515	11,543	34,058
Average Daily Circulation (2006)			14,135

*Estimated station totals are sums of the Nielsen TV and Cable TV household estimates for each county in which the station registers viewing of more than 5% as per the Nielsen Survey Methods.

WNWO-DT

Ch. 49

Network Service: NBC.

Licensee: Barrington Toledo License LLC, 2500 W. Higgins Rd., Suite 880, Hoffman Estates, IL 60195.

Studio: 300 S. Byrne Rd., Toledo, OH 43615.

Mailing Address: 300 S. Byrne Rd., Toledo, OH 43615.

Phone: 419-535-0024; 216-781-3010. **Fax:** 419-535-0202.

E-mail: sstrayer@nbc24.com; news@nbc24.com

Web Site: <http://www.nbc24.com>

Technical Facilities: Channel No. 49 (680-686 MHz). Authorized power: 302.3-kw max. visual. Antenna: 1334-ft above av. terrain, 1345-ft. above ground, 1924-ft. above sea level.

Latitude	41°	40'	03"
Longitude	83°	21'	22"

Transmitter: 833 N. Cousino Rd. at Arquette Rd., 5.8-mi. E of Toledo.

Note: Latitude and longitude coordinates shown are based on the North American Datum of 1927 (NAD 27) as currently required by the Mass Media Bureau of the FCC.

Ownership: Pilot Group LP (Group Owner).

Began Operation: February 8, 2001. High Definition.

Represented (sales): TeleRep Inc.

Represented (legal): Paul, Hastings, Janofsky & Walker LLP.

Personnel:

Rick Lipps, General Manager.

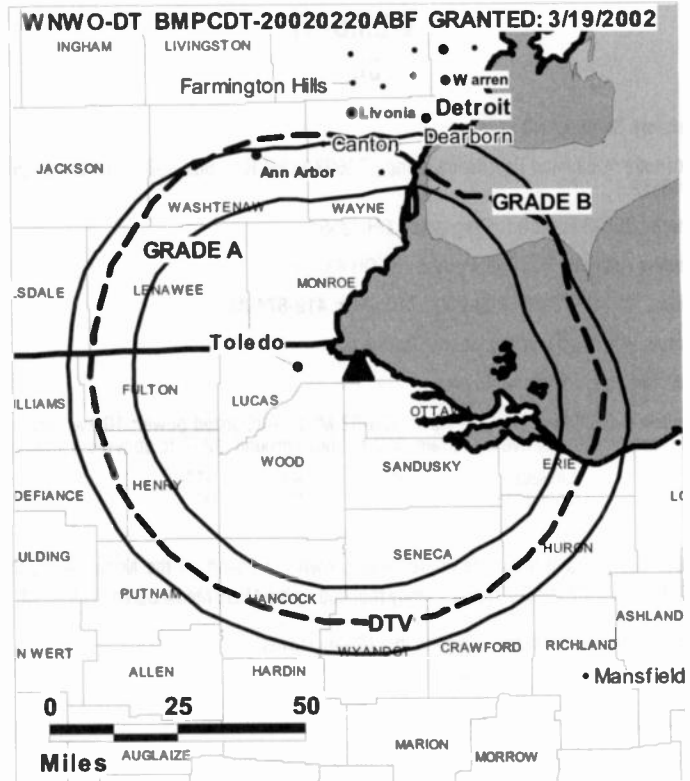
Bruce Bryan, General Sales Manager.

Sue Strayer, Local Sales Manager.

Kim Lemle, National Sales Assistant.

Lou Herbert, News Director.

Harold Thompson, Chief Engineer.



© 2007 Warren Communications News

Michael Przybylski, Business Manager.

John Polling, Promotion Director.

Lisa Wojtkowiak, Business Development Manager.

Rachel Riffle, Traffic Manager.

City of License: Toledo. **Station DMA:** Toledo, OH. **Rank:** 71.

Nielsen Data: Not available.

WNWO-TV
Ch. 24

Network Service: NBC.

Licensee: Barrington Toledo License LLC, 2500 W. Higgins Rd., Suite 880, Hoffman Estates, IL 60195.

Studio: 300 S. Byrne Rd., Toledo, OH 43615.

Mailing Address: 300 S. Byrne Rd., Toledo, OH 43615.

Phone: 419-535-0024. **Fax:** 419-535-0202.

E-mail: sstrayer@nbc24.com

Web Site: http://www.nbc24.com

Technical Facilities: Channel No. 24 (530-536 MHz). Authorized power: 4370-kw max. & 1410-kw horizontal visual, 437-kw & 141-kw horizontal aural. Antenna: 1390-ft above av. terrain, 1437-ft. above ground, 2016-ft. above sea level.

Latitude 41° 40' 03"
Longitude 83° 21' 22"

Transmitter: 833 N. Cousino Rd. at Arquette Rd., Oregon.

Digital Facilities: Channel No. 49 (680-686 MHz). Power: 302.3-kw max. visual. Antenna: 1334-ft above av. terrain, 1345-ft. above ground, 1924-ft. above sea level.

Latitude 41° 40' 03"
Longitude 83° 21' 22"

FCC Digital File Number: BPCDT-971119KG. Granted: May 27, 1998.

Note: Latitude and longitude coordinates shown are based on the North American Datum of 1927 (NAD 27) as currently required by the Mass Media Bureau of the FCC.

Multichannel TV Sound: Stereo only.

Satellite Earth Stations: Transmitter PYE; ADM, 6.1-meter C-band; Andrew, 7.3-meter C-band; Andrew, 4.5-meter C-band; Scientific-Atlanta, Avantek receivers.

News Service: AP.

Ownership: Pilot Group LP (Group Owner).

Began Operation: May 3, 1966. Sale to Toledo Television Investors LP by The First National Bank of Boston, which took control from D. H. Overmyer Telecasting Co. Inc. approved by FCC January 31, 1986. Sale to Malrite Communications Group Inc. by Toledo Television Investors LP approved by FCC August 12, 1996. Sale to Raycom Media Inc. by Malrite Communications Group Inc. approved by FCC August 13, 1998. Sale to present owner by Raycom Media Inc. approved by FCC June 13, 2006, but not yet consummated.

Represented (sales): TeleRep Inc.

Represented (sales): Petry Television Inc.

Represented (legal): Paul, Hastings, Janofsky & Walker LLP.

Personnel:

Rick Upps, General Manager.

Bruce Bryan, General Sales Manager.

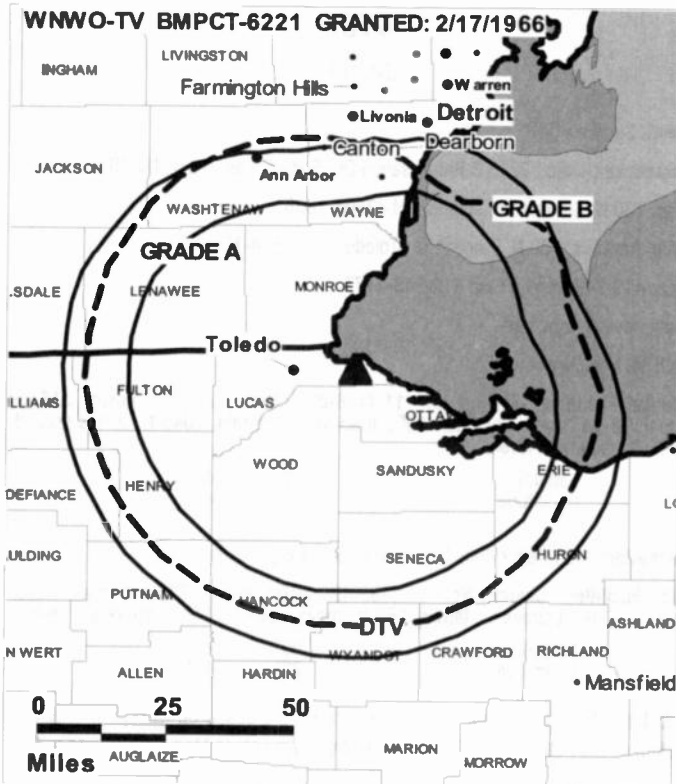
Sue Strayer, Local Sales Manager.

Kim Lemle, National Sales Assistant.

Lou Herbert, News Director.

Harold W. Thompson, Chief Engineer.

Michael Przybylski, Business Manager.



© 2007 Warren Communications News

John Polling, Promotion Director.

Lisa Wojtkowiak, Business Development Manager.

Rachel Riffle, Traffic Manager.

Rates: On request.

City of License: Toledo. **Station DMA:** Toledo, OH. **Rank:** 71.

Circulation © 2006 Nielsen. Coverage based on Nielsen study.

GrandTotal	Cable TV Households	Non-cable TV Households	Total TV Households
Estimated Station Totals *	362,980	257,610	620,590
Average Weekly Circulation (2006)	191,222	103,941	295,163
Average Daily Circulation (2006)			126,726
Station DMA Total	Cable TV Households	Non-cable TV Households	Total TV Households
Estimated Station Totals *	280,700	145,820	426,520
Average Weekly Circulation (2006)	170,676	87,114	257,790
Average Daily Circulation (2006)			114,708
Other DMA Total	Cable TV Households	Non-cable TV Households	Total TV Households
Estimated Station Totals *	82,280	111,790	194,070
Average Weekly Circulation (2006)	20,546	16,827	37,373
Average Daily Circulation (2006)			12,018

*Estimated station totals are sums of the Nielsen TV and Cable TV household estimates for each county in which the station registers viewing of more than 5% as per the Nielsen Survey Methods.

WTOL
Ch. 11

Network Service: CBS.

Licensee: LibCo Inc., 2215 B Renaissance Dr., Suite 5, Las Vegas, NV 89119.

Studio: 730 N. Summit St., Toledo, OH 43604-1808.

Mailing Address: 730 N. Summit St., Toledo, OH 43604-1808.

Phone: 419-248-1111. **Fax:** 419-248-1177.

E-mail: news@wtol.com

Web Site: http://www.wtol.com

Technical Facilities: Channel No. 11 (198-204 MHz). Authorized power: 316-kw visual, 38-kw aural. Antenna: 1000-ft above av. terrain, 1046-ft. above ground, 1625-ft. above sea level.

Latitude 41° 40' 22"
Longitude 83° 22' 47"

Transmitter: 7020 Cedar Point Rd., near Norden Rd., Oregon.

Digital Facilities: Channel No. 17 (488-494 MHz). Power: 735-kw max. visual. Antenna: 863-ft above av. terrain, 866-ft. above ground, 1447-ft. above sea level.

Latitude 41° 40' 22"
Longitude 83° 22' 47"

Note: Latitude and longitude coordinates shown are based on the North American Datum of 1927 (NAD 27) as currently required by the Mass Media Bureau of the FCC.

Multichannel TV Sound: Stereo only.

Satellite Earth Stations: Transmitter Harris; Scientific-Atlanta, 7-meter C-band; Scientific-Atlanta, 4.6-meter Ku-band; Scientific-Atlanta, 4.6-meter C-band; Scientific-Atlanta receivers.

News Services: CNN Newsource, CBS Newspath, AP.

Ownership: Raycom Media Inc. (Group Owner).

Began Operation: December 5, 1958. Sale to present owner by Cosmos Broadcasting Corp. approved by FCC January 17, 2006. Sale to Cosmos Broadcasting Corp. by Frazier Reams and associates approved by FCC March 10, 1965.

Represented (sales): Harrington, Righter & Parsons Inc.

Represented (legal): Covington & Burling.

Represented (engineering): Lohnes & Culver.

Personnel:

Bob Chirdon, Vice President & General Manager.

Steve Israel, Operations & Program Manager.

Linda Blackburn, General Sales Manager.

Greg Stehlin, Local Sales Manager.

Nancy Bright, National Sales Manager.

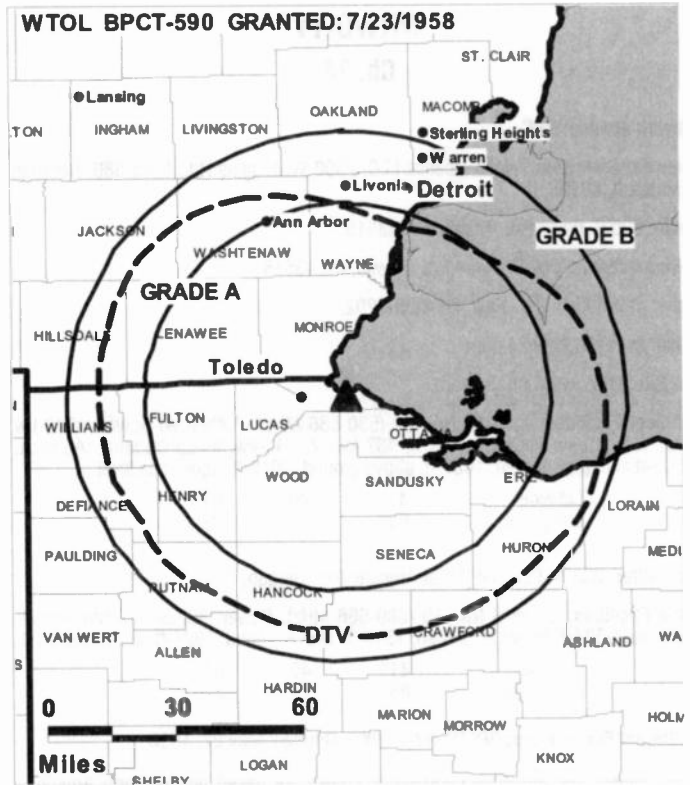
Mitch Jacob, News Director.

Eric Bergman, Chief Engineer.

Jim Bowe, Engineering Supervisor.

Quentin Kenney, Regional Business Manager.

Bill Stewart, Production Manager.



© 2007 Warren Communications News

Bethany Moseley, Sales Research Director.

Stephen Holt, Creative Services Director.

Mary Anne McAuley, Traffic Manager.

Highest 30 Sec. Rate: \$1200.

City of License: Toledo. **Station DMA:** Toledo, OH. **Rank:** 71.

Circulation © 2006 Nielsen. Coverage based on Nielsen study.

GrandTotal	Cable TV Households	Non-cable TV Households	Total TV Households
Estimated Station Totals *	390,710	283,730	674,440
Average Weekly Circulation (2006)	273,735	131,557	405,292
Average Daily Circulation (2006)			221,174
Station DMA Total	Cable TV Households	Non-cable TV Households	Total TV Households
Estimated Station Totals *	280,700	145,820	426,520
Average Weekly Circulation (2006)	222,349	106,966	329,315
Average Daily Circulation (2006)			190,095
Other DMA Total	Cable TV Households	Non-cable TV Households	Total TV Households
Estimated Station Totals *	110,010	137,910	247,920
Average Weekly Circulation (2006)	51,386	24,591	75,977
Average Daily Circulation (2006)			31,079

*Estimated station totals are sums of the Nielsen TV and Cable TV household estimates for each county in which the station registers viewing of more than 5% as per the Nielsen Survey Methods.

WTOL-DT
Ch. 17

Network Service: CBS.

Licensee: LibCo Inc., 2215 B Renaissance Dr., Suite 5, Las Vegas, NV 89119.

Studio: 730 N. Summit St., Toledo, OH 43604.

Mailing Address: 730 N. Summit St., Toledo, OH 43604.

Phone: 419-248-1111. **Fax:** 419-248-1177.

E-mail: info@wtol.com

Web Site: http://www.wtol.com

Technical Facilities: Channel No. 17 (488-494 MHz). Authorized power: 735-kw max. visual. Antenna: 863-ft above av. terrain, 866-ft. above ground, 1447-ft. above sea level.

Latitude	41°	40'	22"
Longitude	83°	22'	47"

Note: Latitude and longitude coordinates shown are based on the North American Datum of 1927 (NAD 27) as currently required by the Mass Media Bureau of the FCC.

News Services: AP, CNN Newsource, CBS Newspath.

Ownership: Raycom Media Inc. (Group Owner).

Began Operation: April 29, 2002. Standard and High Definition.

Represented (legal): Covington & Burling.

Personnel:

Bob Chlrdon, Vice President & General Manager.

Steve Israel, Operations & Program Manager.

Linda Blackburn, General Sales Manager.

Greg Stehlin, Local Sales Manager.

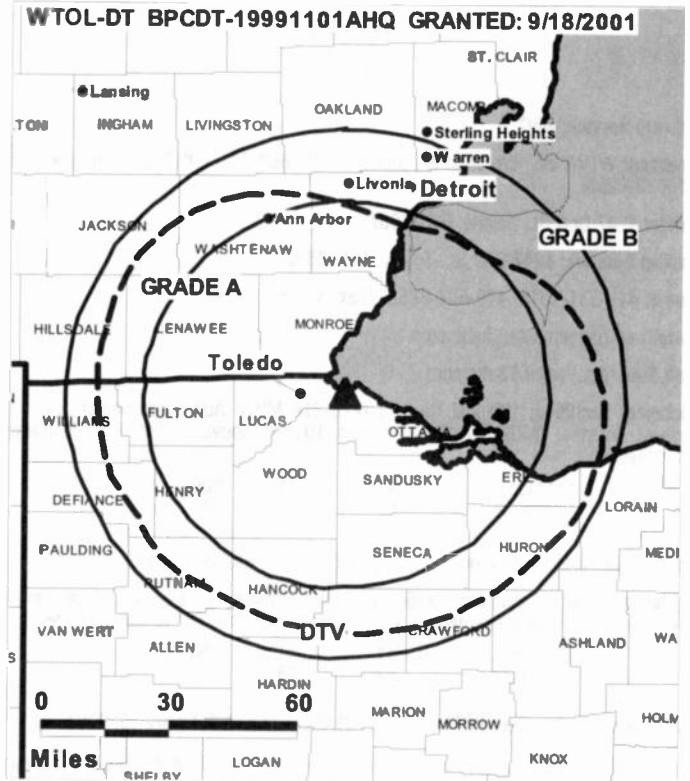
Nancy Bright, National Sales Manager.

Mitch Jacob, News Director.

Eric Bergman, Chief Engineer.

Jim Bowe, Engineering Supervisor.

Quentin Kenney, Regional Business Manager.



© 2007 Warren Communications News

Bill Stewart, Production Manager.

Bethany Moseley, Sales Research Director.

Stephen Hoyt, Creative Services Director.

Mary Anne McAuley, Traffic Manager.

Highest 30 Sec. Rate: \$1500.

City of License: Toledo. **Station DMA:** Toledo, OH. **Rank:** 71.

Nielsen Data: Not available.

WTVG
Ch. 13

Network Service: ABC.

Licensee: WTVG Inc., c/o John W. Zucker, 77 W. 66th St., 16th Floor, New York, NY 10023-6298.

Studio: 4247 Dorr St., Toledo, OH 43607.

Mailing Address: 4247 Dorr St., Toledo, OH 43607.

Phone: 419-531-1313; 419-534-3858. **Fax:** 419-531-1399.

E-mail: wtvg.webmaster@abc.com

Web Site: http://www.13abc.com

Technical Facilities: Channel No. 13 (210-216 MHz). Authorized power: 316-kw visual. Antenna: 1002-ft above av. terrain, 1012-ft. above ground, 1953-ft. above sea level.

Latitude 41° 41' 00"
Longitude 83° 24' 49"

Transmitter: 1701 N. Stadium Rd., Oregon, OH, 7-mi. NNE of Toledo.

Digital Facilities: Channel No. 19 (500-506 MHz). Power: 795-kw max. visual, aural. Antenna: 727-ft above av. terrain, 737-ft. above ground, 1317-ft. above sea level.

Latitude 41° 41' 00"
Longitude 83° 24' 49"

FCC Digital File Number: BPCDT-19991101ACL. Granted: February 10, 2004.

Note: Latitude and longitude coordinates shown are based on the North American Datum of 1927 (NAD 27) as currently required by the Mass Media Bureau of the FCC.

Multichannel TV Sound: Stereo only.

Satellite Earth Stations: Transmitter RCA; Harris, 6.8-meter; Scientific-Atlanta, 7-meter; Harris, 3-meter; Scientific-Atlanta, 4.6-meter; Scientific-Atlanta, 5-meter; Scientific-Atlanta, Microwave Assoc., Harris receivers.

News Services: CNN Newsource, AP.

Ownership: Disney Enterprises Inc. (Group Owner).

Began Operation: July 21, 1948.

Represented (sales): ABC-TV Network Sales.

Represented (legal): Latham & Watkins.

Represented (engineering): Denny & Associates PC.

Personnel:

David L. Zamichow, President & General Manager.

Tami Rost, Program & Operations Manager.

Mary Gerken, Director, Sales.

Bob Silver, Local Sales Manager.

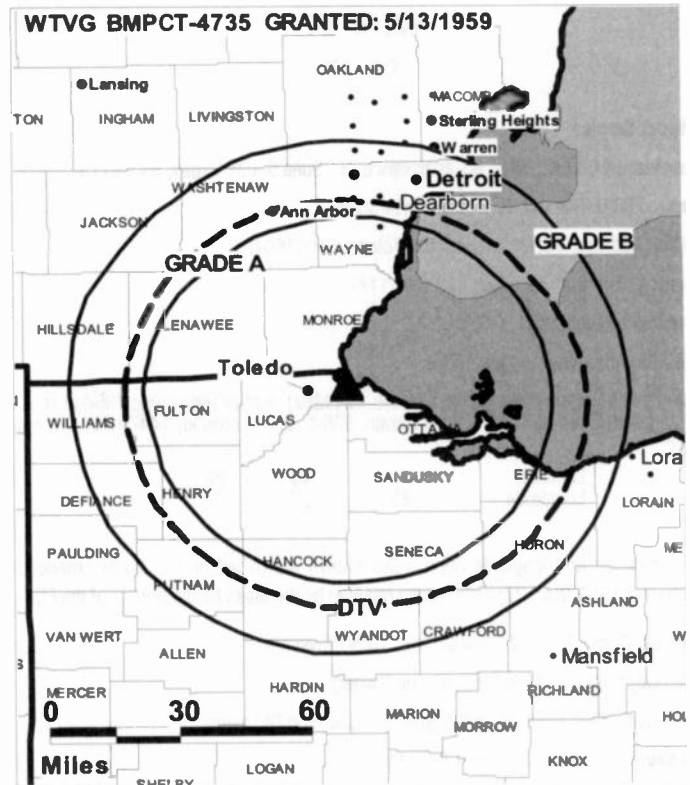
Brian Trauring, News Director.

Barry Gries, Chief Engineer.

Barbara Vaughn, Vice President & Chief Financial Officer.

Matt Black, Production Manager.

Kevin Bryer, Traffic Manager.



© 2007 Warren Communications News

Earnestine Weathers, Community Affairs Director.

Rates: On request.

City of License: Toledo. **Station DMA:** Toledo, OH. **Rank:** 71.

Circulation © 2006 Nielsen. Coverage based on Nielsen study.

GrandTotal	Cable TV Households	Non-cable TV Households	Total TV Households
Estimated Station Totals *	417,820	273,650	691,470
Average Weekly Circulation (2006)	255,064	127,933	382,997
Average Daily Circulation (2006)			191,046
Station DMA Total	Cable TV Households	Non-cable TV Households	Total TV Households
Estimated Station Totals *	280,700	145,820	426,520
Average Weekly Circulation (2006)	204,092	104,832	308,924
Average Daily Circulation (2006)			162,239
Other DMA Total	Cable TV Households	Non-cable TV Households	Total TV Households
Estimated Station Totals *	137,120	127,830	264,950
Average Weekly Circulation (2006)	50,972	23,101	74,073
Average Daily Circulation (2006)			28,807

*Estimated station totals are sums of the Nielsen TV and Cable TV household estimates for each county in which the station registers viewing of more than 5% as per the Nielsen Survey Methods.

WTVG-DT
Ch. 19

Network Service: ABC.

Licensee: WTVG Inc., John W. Zucker, 77 W. 66th St., 16th Floor, New York, NY 10023-6298.

Studio: 4247 Dorr St., Toledo, Oh 43607.

Mailing Address: 4247 Dorr St., Toledo, OH 43607.

Phone: 419-531-1313; 419-534-3858. **Fax:** 419-531-1399.

E-mail: wtvg.webmaster@abc.com

Web Site: <http://www.13abc.com>

Technical Facilities: Channel No. 19 (500-506 MHz). Authorized power: 795-kw max. visual, aural. Antenna: 727-ft above av. terrain, 737-ft. above ground, 1317-ft. above sea level.

Latitude	41°	41'	00"
Longitude	83°	24'	49"

Note: Latitude and longitude coordinates shown are based on the North American Datum of 1927 (NAD 27) as currently required by the Mass Media Bureau of the FCC.

Ownership: Disney Enterprises inc. (Group Owner).

Began Operation: September 19, 2002. Standard and High Definition.

Personnel:

David Zamichow, President & General Manager.

Tami Rost, Program & Operations Manager.

Mary Gerken, Director, Sales.

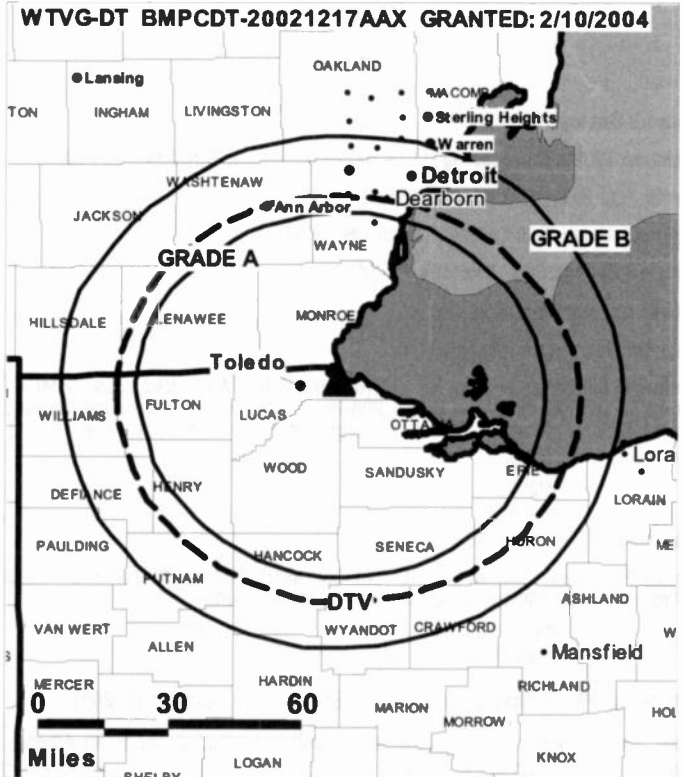
Bob Silver, Local Sales Manager.

Brian Trauring, News Director.

Barry Gries, Chief Engineer.

Barbara Vaughn, Vice President & Chief Financial Officer.

Matt Black, Production Manager.



© 2007 Warren Communications News

Kevin Bryer, Traffic Manager.

Earnestine Weathers, Community Affairs Director.

City of License: Toledo. **Station DMA:** Toledo, OH. **Rank:** 71.

Nielsen Data: Not available.

WUPW-DT

Ch. 46

Network Service: FOX.

Licensee: WUPW Broadcasting LLC, 4 Richmond Square, Providence, RI 02906.

Studio: Four Seagate, Toledo, OH 43604.

Mailing Address: Four Seagate, Toledo, OH 43604.

Phone: 419-244-3600; 727-821-7900. **Fax:** 419-244-8842.

E-mail: rmaselli@foxt Toledo.com

Web Site: http://www.foxt Toledo.com

Technical Facilities: Channel No. 46 (662-668 MHz). Authorized power: 110-kw max. visual. Antenna: 1168-ft above av. terrain, 1168-ft. above ground.

Latitude	41°	39'	22"
Longitude	83°	26'	41"

Note: Latitude and longitude coordinates shown are based on the North American Datum of 1927 (NAD 27) as currently required by the Mass Media Bureau of the FCC.

Ownership: LIN TV Corp. (Group Owner).

Began Operation: Station operating; no on-air date

Represented (sales): Blair Television.

Personnel:

Ray Maselli, President & General Manager.

Gary Yoder, General Sales Manager.

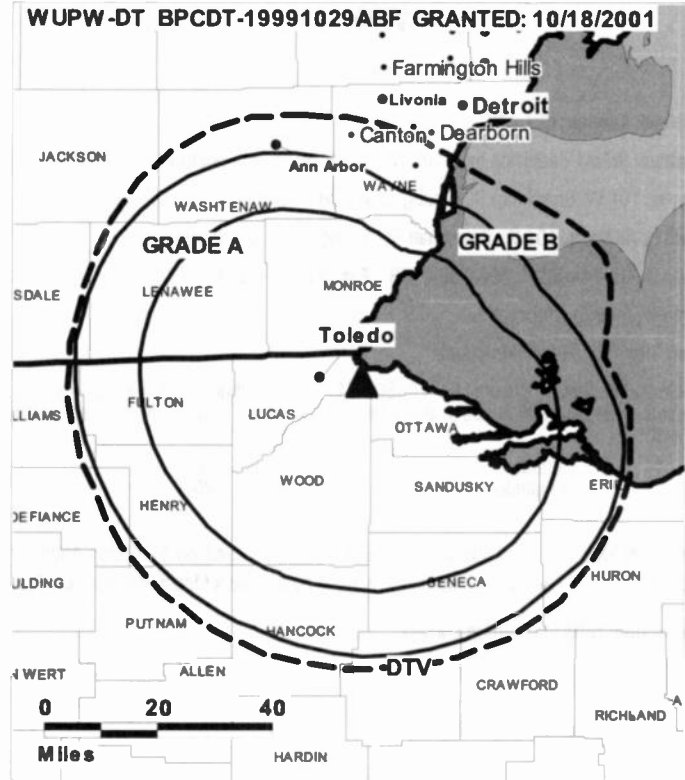
Brian Lorenzen, Local Sales Manager.

Steve Crum, Chief Engineer & Operations Manager.

Karia Schwanke, Business Manager.

Cathy Stoner, Program Director.

Dave Skorupski, Promotion Director.



WUPW-DT BPCDT-19991029ABF GRANTED: 10/18/2001

© 2007 Warren Communications News

Tom Ovacek, Production & Creative Services Director.

Kim Everts, Traffic Manager.

City of License: Toledo. **Station DMA:** Toledo, OH. **Rank:** 71.

Nielsen Data: Not available.

WFMJ-DT
Ch. 20

Network Service: CW, NBC.

Grantee: WFMJ Television Inc., 101 W. Boardman St., Youngstown, OH 44503.

Studio: 101 W. Boardman St., Youngstown, OH 44503.

Mailing Address: 101 W. Boardman St., Youngstown, OH 44503.

Phone: 330-744-8611; 888-769-2473. **Fax:** 330-744-3402.

E-mail: jagrdi@wfmj.com

Web Site: <http://www.wfmj.com/>

Technical Facilities: Channel No. 20 (506-512 MHz). Authorized power: 460-kw max. visual. Antenna: 966-ft above av. terrain, 988-ft. above ground, 2021-ft. above sea level.

Latitude	41°	04'	48"
Longitude	80°	38'	25"

Note: Latitude and longitude coordinates shown are based on the North American Datum of 1927 (NAD 27) as currently required by the Mass Media Bureau of the FCC.

Ownership: NPM Inc. (Group Owner).

Began Operation: Station operating under Special Temporary Authority at 200-kw max. visual; no on-air date

Represented (sales): Blair Television.

Personnel:

Betty H. Brown Jagnow, President.

John Grdic, General Manager, Station Manager & Program Director.

Jack Grdic, Local & Regional Sales Manager.

Kathy Brickman, National Sales Manager.

Mona Alexander, News Director.

Bob Fils, Chief Engineer.

Jim Brent, Controller.

Jack Stevenson, Marketing Director.

Joe Romano, Promotion Director.



© 2007 Warren Communications News

JoLynn Muttally, Production Manager.

Amy Williams, Traffic Manager.

Clindy Fularz, Human Resources Director.

Carl Bryant, Community Relations Director.

City of License: Youngstown. **Station DMA:** Youngstown, OH. **Rank:** 103.

Nielsen Data: Not available.

WFMJ-TV

Ch. 21

Network Service: NBC.

Licensee: WFMJ Television Inc., 101 W. Boardman St., Youngstown, OH 44503.

Studio: 101 W. Boardman St., Youngstown, OH 44503.

Mailing Address: 101 W. Boardman St., Youngstown, OH 44503.

Phone: 330-744-8611. **Fax:** 330-744-3402.

E-mail: kbrc@wfmj.com

Web Site: http://www.wfmj.com/

Technical Facilities: Channel No. 21 (512-518 MHz). Authorized power: 3720-kw max. & 955-kw horizontal visual, 375-kw & 97.7-kw horizontal aural. Antenna: 991-ft above av. terrain, 1021-ft. above ground, 2054-ft. above sea level.

Latitude 41° 04' 48"
Longitude 80° 38' 24"

Holds CP for change to 2777-kw max. visual, 968-ft above av. terrain, 988-ft. above ground, 2021-ft. above sea level; lat. 41° 04' 48", long. 80° 38' 25", BPCT-20060516ABT.

Transmitter: Mabel St.

Digital Facilities: Channel No. 20 (506-512 MHz). Power: 460-kw max. visual. Antenna: 966-ft above av. terrain, 988-ft. above ground, 2021-ft. above sea level.

Latitude 41° 04' 48"
Longitude 80° 38' 25"

FCC Digital File Number: BPCDT-19991027AAV. Granted: November 22, 2002.

Note: Latitude and longitude coordinates shown are based on the North American Datum of 1927 (NAD 27) as currently required by the Mass Media Bureau of the FCC.

Satellite Earth Stations: Transmitter RCA; Comtech, 5-meter C-band; Comtech, 6-meter Ku-band.

Ownership: NPM Inc. (Group Owner).

Began Operation: March 8, 1953. Began operation February 8, 1952 on Channel 73. Sale by Polan Industries of CP and equipment for Ch. 21 to WFMJ-TV approved by FCC May 5, 1954 (Television Digest, Vol. 10:19). Began operation on Ch. 21 August 7, 1954. Transfer of control to present owner from Vindicator Printing Co. approved by FCC December 31, 1992.

Represented (sales): Blair Television.

Represented (legal): Shaw Pittman.

Represented (engineering): Carl E. Smith Consulting Engineers.

Personnel:

Betty H. Brown Jagnow, President.

John A. Grdic, General Manager, Station Manager & Program Director.

Jack Grdic, Local & Regional Sales Manager.

Kathie Brickman, National Sales Manager.

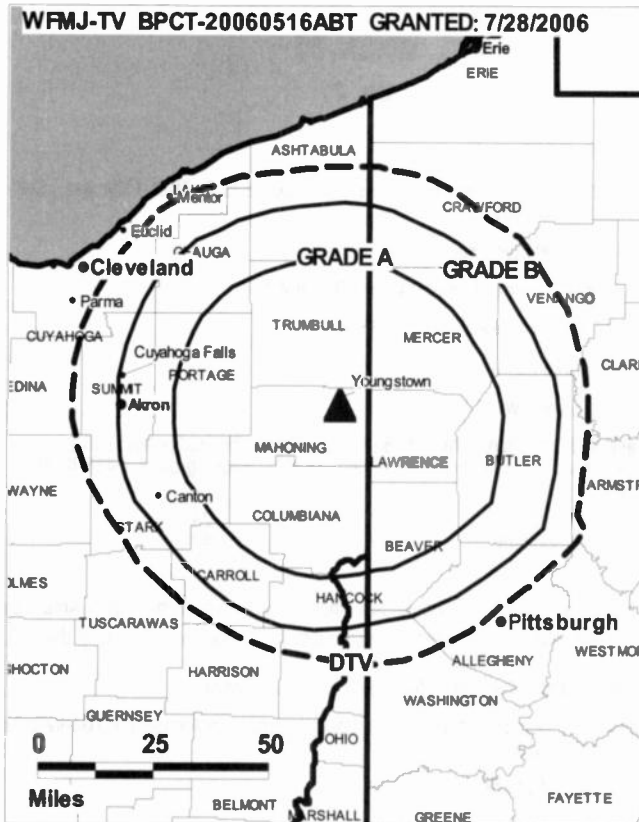
Mona Alexander, News Director.

Bob Flis, Chief Engineer.

Jim Brent, Controller.

Jack Stevenson, Marketing Director.

Joe Romano, Promotion Director.



© 2007 Warren Communications News

JoLynn Mullally, Production Manager.

Amy Williams, Traffic Manager.

Cindy Fularz, Human Resources Director.

Carl Bryant, Community Relations Director.

Highest 30 Sec. Rate: \$1800.

City of License: Youngstown. Station DMA: Youngstown, OH. Rank: 103.

Circulation © 2006 Nielsen. Coverage based on Nielsen study.

GrandTotal	Cable TV Households	Non-cable TV Households	Total TV Households
Estimated Station Totals *	292,870	200,710	493,580
Average Weekly Circulation (2006)	167,869	70,157	238,026
Average Daily Circulation (2006)			135,054

Station DMA Total	Cable TV Households	Non-cable TV Households	Total TV Households
Estimated Station Totals *	194,500	82,220	276,720
Average Weekly Circulation (2006)	148,300	55,928	204,228
Average Daily Circulation (2006)			122,505

Other DMA Total	Cable TV Households	Non-cable TV Households	Total TV Households
Estimated Station Totals *	98,370	118,490	216,860
Average Weekly Circulation (2006)	19,569	14,229	33,798
Average Daily Circulation (2006)			12,549

*Estimated station totals are sums of the Nielsen TV and Cable TV household estimates for each county in which the station registers viewing of more than 5% as per the Nielsen Survey Methods.

WKBN-DT
Ch. 41

Network Service: CBS.

Licensee: Piedmont Television of Youngstown License LLC, 7621 Little Ave., Suite 506, Charlotte, NC 28226.

Studio: 3930 Sunset Blvd., Youngstown, OH 44512.

Mailing Address: PO Box 59, Youngstown, OH 44501.

Phone: 330-782-1144. **Fax:** 330-782-3504.

E-mail: dcoy@wkbn.com

Web Site: <http://www.wkbn.com>

Technical Facilities: Channel No. 41 (632-638 MHz). Authorized power: 700-kw max. visual. Antenna: 1371-ft above av. terrain, 1332-ft. above ground, 2438-ft. above sea level.

Latitude	41°	03'	24"
Longitude	80°	38'	44"

Note: Latitude and longitude coordinates shown are based on the North American Datum of 1927 (NAD 27) as currently required by the Mass Media Bureau of the FCC.

Ownership: Piedmont Television Holdings LLC (Group Owner).

Began Operation: Station operating under Special Temporary Authority at 700-kw max visual; no on-air date.

Represented (legal): Cohn & Marks LLP.

Represented (sales): Continental Television Sales.

Personnel:

David Coy, General Manager.

Nicolette Manuel, Local Sales Manager.

Jill Duffy, National Sales Manager.

Tom Zocolo, Chief Engineer.

Marion Sweely, Business Manager.

John Amann, Jr., Marketing & Promotion Director.

WKBN-DT BPCDT-19991025ACU GRANTED: 5/28/2004



© 2007 Warren Communications News

Kerry Kimerer, Production Director.

Jo-Lynn Ortenzio, Creative Services Director.

Sandy Dota, Traffic Manager.

City of License: Youngstown. **Station DMA:** Youngstown, OH. **Rank:** 103.

Nielsen Data: Not available.

WKBN-TV

Ch. 27

Network Service: CBS.

Licensee: Piedmont Television of Youngstown License LLC, 7621 Little Ave., Suite 506, Charlotte, NC 28226.

Studio: 3930 Sunset Blvd., Youngstown, OH 44512.

Mailing Address: Box 59, Youngstown, OH 44501.

Phone: 330-782-1144. **Fax:** 330-782-3504.

E-mail: dcoy@wkbn.com

Web Site: http://www.wkbn.com/

Technical Facilities: Channel No. 27 (548-554 MHz). Authorized power: 865-kw max. visual, 86.5-kw aural. Antenna: 1430-ft above av. terrain, 1432-ft. above ground, 2535-ft. above sea level.

Latitude 41° 03' 23.6"
Longitude 80° 38' 43.5"

Holds CP for change to 871-kw visual, 1441-ft above av. terrain, 1404-ft. above ground, 2507-ft. above sea level; lat. 41° 03' 24", long. 80° 38' 44", BPCT-20050523AFV.

Transmitter: 3930 Sunset Blvd.

Digital Facilities: Channel No. 41 (632-638 MHz). Power: 700-kw max. visual. Antenna: 1371-ft above av. terrain, 1332-ft. above ground, 2438-ft. above sea level.

Latitude 41° 03' 24"
Longitude 80° 38' 44"

FCC Digital File Number: BPCDT-19991025ACU. Granted: May 28, 2004.

Note: Latitude and longitude coordinates shown are based on the North American Datum of 1927 (NAD 27) as currently required by the Mass Media Bureau of the FCC.

Satellite Earth Stations: Transmitter Harris; RCA Americom, 7-meter Ku-band; Comtech, 5-meter; Scientific-Atlanta, Pinzone receivers.

AM Affiliate: WKBN, 5-kw, 570 kHz.

FM Affiliate: WKBN-FM, 5.9-kw, 98.9 MHz (No. 255), 1370-ft.

News Service: AP.

Ownership: Piedmont Television Holdings LLC (Group Owner).

Began Operation: January 11, 1953. W. P. Williamson Jr. increased holdings from 60% to 100% in 1958 by purchasing 40% held by publisher of Cleveland Plain Dealer and News for undisclosed amount and retiring stock to treasury (Television Digest, Vol. 14:34). Sale to GOCOM Communications LLC from WKBN Broadcasting Corp., and subsequent merger with Grapevine Communications Inc., to form GOCOM Holdings LLC approved by FCC November 1, 1999 (Vol. 37:37). GOCOM Holdings LLC now Piedmont Television Holdings LLC.

Represented (sales): Continental Television Sales.

Represented (legal): Cohn & Marks LLP.

Personnel:

David Coy, General Manager.

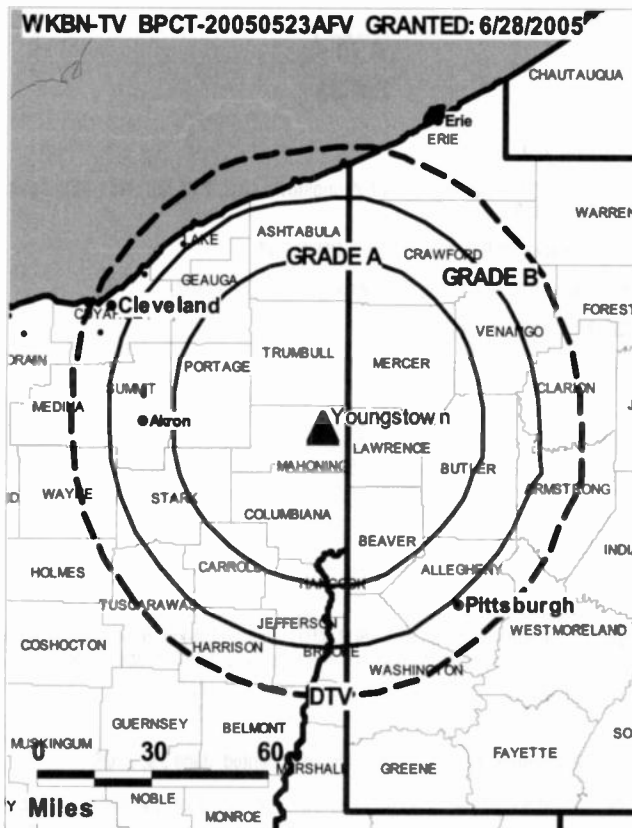
Nicolette Manuel, General & Local Sales Manager.

Jill Duffy, National Sales Manager.

Gary Coursen, News Director.

Tom Zocolo, Chief Engineer.

Marion Sweely, Business Manager.



John Amann Jr., Marketing & Promotions Director.

Kerry Kimerer, Production Director.

Jo-Lynn Ortenzio, Creative Services Manager.

Sandy Dota, Traffic Manager.

Highest 30 Sec. Rate: \$1000.

City of License: Youngstown. **Station OMA:** Youngstown, OH. **Rank:** 103.

Circulation © 2006 Nielsen. Coverage based on Nielsen study.

GrandTotal	Cable TV Households	Non-cable TV Households	Total TV Households
Estimated Station Totals *	292,140	185,420	477,560
Average Weekly Circulation (2006)	149,031	61,344	210,375
Average Daily Circulation (2006)			108,742
Station OMA Total	Cable TV Households	Non-cable TV Households	Total TV Households
Estimated Station Totals *	194,500	82,220	276,720
Average Weekly Circulation (2006)	135,896	51,359	187,255
Average Daily Circulation (2006)			101,965
Other OMA Total	Cable TV Households	Non-cable TV Households	Total TV Households
Estimated Station Totals *	97,640	103,200	200,840
Average Weekly Circulation (2006)	13,135	9,985	23,120
Average Daily Circulation (2006)			6,777

*Estimated station totals are sums of the Nielsen TV and Cable TV household estimates for each county in which the station registers viewing of more than 5% as per the Nielsen Survey Methods.

WYTV
Ch. 33

Network Service: ABC.

Licensee: Chelsey Broadcasting Co. of Youngstown LLC, 712 5th Ave., 45th Floor, New York, NY 10019.

Studio: 3800 Shady Run Rd., Youngstown, OH 44502.

Mailing Address: 3800 Shady Run Rd., Youngstown, OH 44502.

Phone: 330-783-2930. **Fax:** 330-782-8154.

E-mail: generalmanager@wytv.com

Web Site: http://www.wytv.com

Technical Facilities: Channel No. 33 (584-590 MHz). Authorized power: 912-kw max. & 550-kw horizontal visual, 182.4-kw & 110-kw horizontal aural. Antenna: 561-ft above av. terrain, 642-ft. above ground, 1667-ft. above sea level.

Latitude 41° 03' 43"
Longitude 80° 38' 07"

Transmitter: 3800 Shady Run Rd.

Digital Facilities: Channel No. 36 (602-608 MHz). Power: 50-kw max. visual, aural. Antenna: 486-ft above av. terrain, 528-ft. above ground, 1552-ft. above sea level.

Latitude 41° 03' 43"
Longitude 80° 38' 07"

FCC Digital File Number: BPCDT-19991028ADP. Granted: June 29, 2006.

Note: Latitude and longitude coordinates shown are based on the North American Datum of 1927 (NAD 27) as currently required by the Mass Media Bureau of the FCC.

Satellite Earth Stations: Transmitter Comark; Microdyne, 7-meter C-band; Andrew, 7.3-meter C-band; RCA Americom, 3.6-meter Ku-band; Paracclipse, 3.6-meter C-band; Andrew, 4.5-meter C-band; Microdyne, M/A-Corn, Avantek, Agile receivers.

News Service: AP.

Ownership: Chelsey Broadcasting Co. LLC.

Began Operation: April 4, 1953. Station started as New Castle, PA outlet, but left air January 14, 1955, awaiting FCC action on petition to move transmitter to Youngstown, OH. Resumed operation October 30, 1957 from present transmitter site (Television Digest, Vol. 13:44). Changed to Ch. 33 operation in Youngstown November 26, 1959 (Vol. 15:48). Sale to WKST-TV Inc. (wholly-owned by Communications Industries Corp.) by Samuel Townsend approved by FCC April 12, 1961 (Vol. 16:39; 17:16). Sale to Edwin G. Richter Jr., Edgewood Investment, Adam Young, Howard D. Duncan Jr., et al., by WKST-TV Inc. approved by FCC February 5, 1965 (Vol. 4:47; 5:7). Sale to Adams-Russell Co. by Edwin G. Richter Jr., Edgewood Investment, Adam Young, Howard D. Duncan Jr., et al., approved by FCC September 12, 1970 (Vol. 10:36). Sale to A. Richard Benedek & Robert L. Dudley by Adams-Russell Co. approved by FCC April 15, 1983 (Vol. 22:32). Sale of Dudley's 50% to Benedek approved by FCC November 25, 1985. Sale to present owner by Benedek Broadcasting Co. LLC approved by FCC August 29, 2002 (Vol. 42:14).

Represented (sales): Petry Television Inc.

Represented (legal): Covington & Burling.

Personnel:

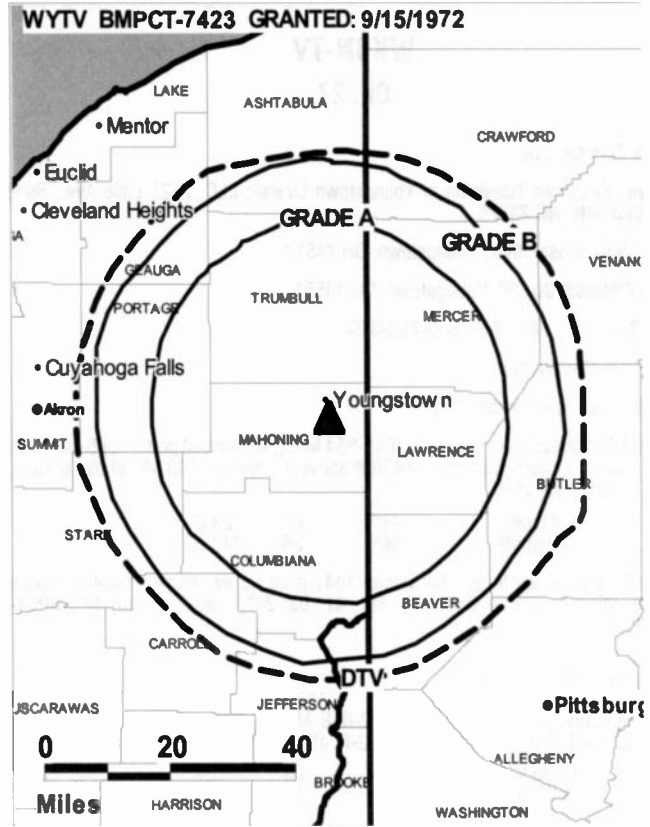
Dave Trabert, Vice President & General Manager.

Dan Messersmith, General Sales Manager.

Bill James, Regional Sales Manager.

Pat Livingston, News Director.

Bill Lough, Chief Engineer.



© 2007 Warren Communications News

Karyn Stoneberg, Business Manager.

Cathy Lake, Program Coordinator.

John Sheridan, Marketing & Promotion Director.

Suzanne Fedalla, Traffic Manager.

Rates: On request.

City of License: Youngstown. **Station DMA:** Youngstown, OH. **Rank:** 103.

Circulation © 2006 Nielsen. Coverage based on Nielsen study.

Grand Total	Cable TV Households	Non-cable TV Households	Total TV Households
Estimated Station Totals *	364,130	124,040	488,170
Average Weekly Circulation (2006)	144,704	49,051	193,755
Average Daily Circulation (2006)			84,416
Station DMA Total	Cable TV Households	Non-cable TV Households	Total TV Households
Estimated Station Totals *	194,500	82,220	276,720
Average Weekly Circulation (2006)	125,110	45,123	170,233
Average Daily Circulation (2006)			78,218
Other DMA Total	Cable TV Households	Non-cable TV Households	Total TV Households
Estimated Station Totals *	169,630	41,820	211,450
Average Weekly Circulation (2006)	19,594	3,928	23,522
Average Daily Circulation (2006)			6,198

*Estimated station totals are sums of the Nielsen TV and Cable TV household estimates for each county in which the station registers viewing of more than 5% as per the Nielsen Survey Methods.

WYTV-DT

Ch. 36

Network Service: MNT, ABC.

Grantee: Chelsey Broadcasting Co. of Youngstown LLC, 712 5th Ave., 45th Floor, New York, NY 10019.

Studio: 3800 Shady Run Rd., Youngstown, OH 44502.

Mailing Address: 3800 Shady Run Rd., Youngstown, OH 44502.

Phone: 330-783-2930. **Fax:** 330-782-8154.

E-mail: sales@wytv.com

Web Site: http://www.wytv.com

Technical Facilities: Channel No. 36 (602-608 MHz). Authorized power: 50-kw max. visual, aural. Antenna: 486-ft above av. terrain, 528-ft. above ground, 1552-ft. above sea level.

Latitude	41°	03'	43"
Longitude	80°	38'	07"

Note: Latitude and longitude coordinates shown are based on the North American Datum of 1927 (NAD 27) as currently required by the Mass Media Bureau of the FCC.

Ownership: Chelsey Broadcasting Co. LLC (Group Owner).

Began Operation: Station operating under Special Temporary Authority at 50-kw max. visual; no on-air date

Represented (sales): Pety Television Inc.

Personnel:

Dave Trabert, Vice President & General Manager.

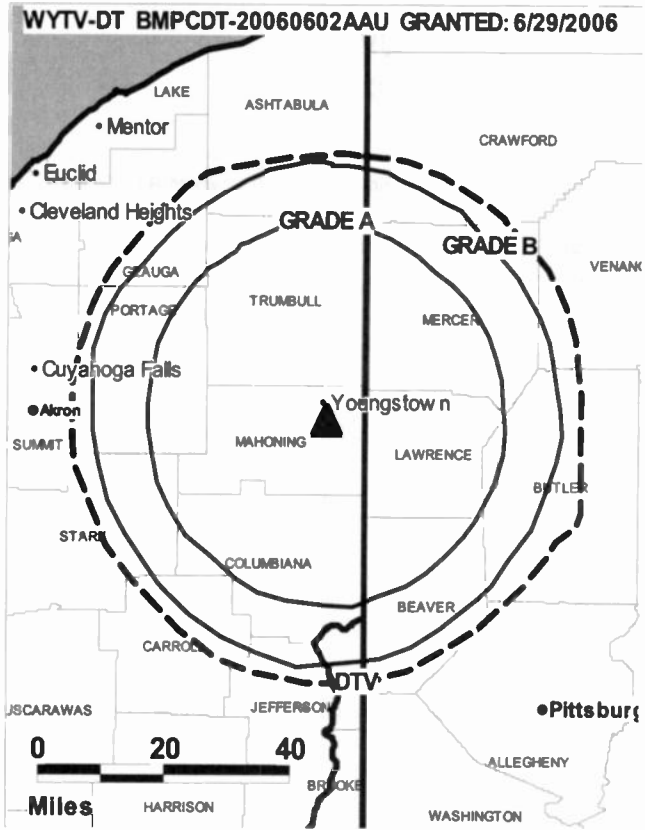
Dan Messersmith, General Sales Manager.

Bill James, Regional Sale Manager.

Bill Lough, Chief Engineer.

Karyn Stoneberg, Business Manager.

Cathy Lake, Program Coordinator.



© 2007 Warren Communications News

John Sheridan, Marketing & Promotion Director.

Suzanne Fedalia, Traffic Manager.

City of License: Youngstown. **Station DMA:** Youngstown, OH. **Rank:** 103.

Nielsen Data: Not available.

WHIZ-DT
Ch. 40

Network Service: NBC.

Grantee: Southeastern Ohio Television System, 629 Downard Rd., Zanesville, OH 43701-5132.

Studio: 629 Downard Rd., Zanesville, OH 43701-5132.

Mailing Address: 629 Downard Rd., Zanesville, OH 43701-5132.

Phone: 740-452-5431; 740-453-0361. **Fax:** 740-452-6553.

E-mail: vanev@whiznews.com

Web Site: <http://www.whiznews.com>

Technical Facilities: Channel No. 40 (626-632 MHz). Authorized power: 620-kw max. visual. Antenna: 554-ft above av. terrain, 476-ft. above ground, 1386-ft. above sea level.

Latitude	39°	55'	42"
Longitude	81°	59'	07"

Note: Latitude and longitude coordinates shown are based on the North American Datum of 1927 (NAD 27) as currently required by the Mass Media Bureau of the FCC.

Ownership: Southeastern Ohio Television System (Group Owner).

Began Operation: Station operating under Special Temporary Authority at 455-kw max. visual; no on-air date

Represented (sales): Continental Television Sales.

Personnel:

H. C. Littick, President.

Van Vannelli, Vice President & Station Manager.

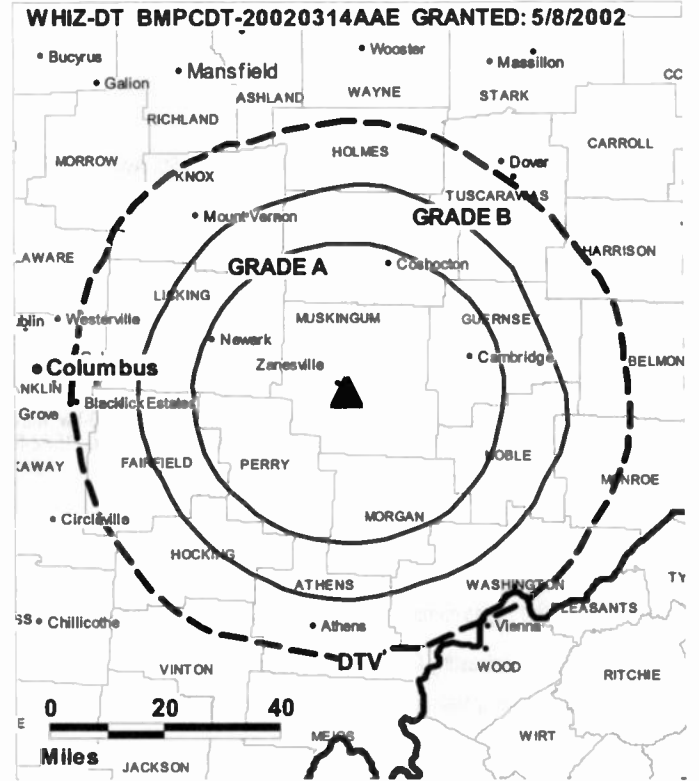
Doug Pickrell, General & Local Sales Manager.

George Hiotis, News Director.

Ken Cash, Chief Engineer.

Scott Lauka, Controller.

Brian Wagner, Program Director.



© 2007 Warren Communications News

Gary Earich, Production Manager.

Carolyn Rider, Traffic Manager.

City of License: Zanesville. **Station DMA:** Zanesville, OH. **Rank:** 203.

Nielsen Data: Not available.

WHIZ-TV

Ch. 18

Network Service: NBC.

Licensee: Southeastern Ohio Television System, 629 Downard Rd., Zanesville, OH 43701.

Studio: 629 Downard Rd., Zanesville, OH 43701.

Mailing Address: 629 Downard Rd., Zanesville, OH 43701.

Phone: 740-452-5431; 740-453-0361. **Fax:** 740-452-6553.

E-mail: vanev@whiznews.com

Web Site: http://www.whiznews.com

Technical Facilities: Channel No. 18 (494-500 MHz). Authorized power: 589-kw max. visual, 58.8-kw aural. Antenna: 531-ft above av. terrain, 477-ft. above ground, 1387-ft. above sea level.

Latitude 39° 55' 42"
Longitude 81° 59' 07"

Transmitter: 629 Downard Rd., Zanesville.

Digital Facilities: Channel No. 40 (626-632 MHz). Power: 620-kw max. visual. Antenna: 554-ft above av. terrain, 476-ft. above ground, 1386-ft. above sea level.

Latitude 39° 55' 42"
Longitude 81° 59' 07"

FCC Digital File Number: BMPCDT-20020314AAE. Granted: May 08, 2002.

Note: Latitude and longitude coordinates shown are based on the North American Datum of 1927 (NAD 27) as currently required by the Mass Media Bureau of the FCC.

Multichannel TV Sound: Stereo only.

Satellite Earth Stations: Transmitter RCA; RCA, 3-meter Ku-band; Harris, 3.5-meter Ku-band; Scientific-Atlanta, 6-meter; Harris, 6-meter Ku-band; Scientific-Atlanta, RCA, Pinzone receivers.

AM Affiliate: WHIZ, 1-kw, 1240 kHz.

FM Affiliate: WHIZ-FM, 50-kw, 102.5 MHz (No. 273), 490-ft.

News Services: NBC News Channel, AP.

Ownership: Southeastern Ohio Television System (Group Owner).

Began Operation: May 23, 1953.

Represented (sales): Continental Television Sales.

Represented (legal): J. Richard Carr.

Represented (engineering): DeLawder Communications.

Personnel:

H. C. Littick, President.

Van Vannelli, Vice President & Station Manager.

Doug Pickrell, General & Local Sales Manager.

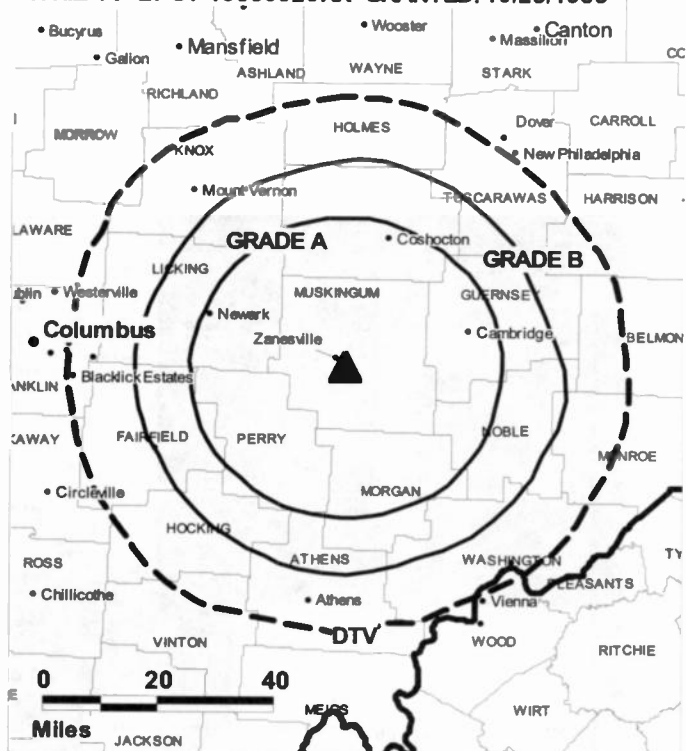
George Hlotis, News Director.

Ken Cash, Chief Engineer.

Scott Lauka, Controller.

Brian Wagner, Program Director.

WHIZ-TV BPCT-19850828KX GRANTED: 10/25/1985 • Alliance



© 2007 Warren Communications News

Gary Earich, Production Manager.

Carolyn Rider, Traffic Manager.

Rates: On request.

City of License: Zanesville. **Station DMA:** Zanesville, OH. **Rank:** 203.

Circulation © 2006 Nielsen. Coverage based on Nielsen study.

GrandTotal	Cable TV Households	Non-cable TV Households	Total TV Households
Estimated Station Totals *	112,810	32,030	144,840
Average Weekly Circulation (2006)	37,489	7,574	45,063
Average Daily Circulation (2006)			21,996
Station DMA Total	Cable TV Households	Non-cable TV Households	Total TV Households
Estimated Station Totals *	25,220	7,860	33,080
Average Weekly Circulation (2006)	18,007	3,922	21,929
Average Daily Circulation (2006)			13,067
Other DMA Total	Cable TV Households	Non-cable TV Households	Total TV Households
Estimated Station Totals *	87,590	24,170	111,760
Average Weekly Circulation (2006)	19,482	3,652	23,134
Average Daily Circulation (2006)			8,929

*Estimated station totals are sums of the Nielsen TV and Cable TV household estimates for each county in which the station registers viewing of more than 5% as per the Nielsen Survey Methods.